Utilities Undergrounding Project

City Council District Boundaries

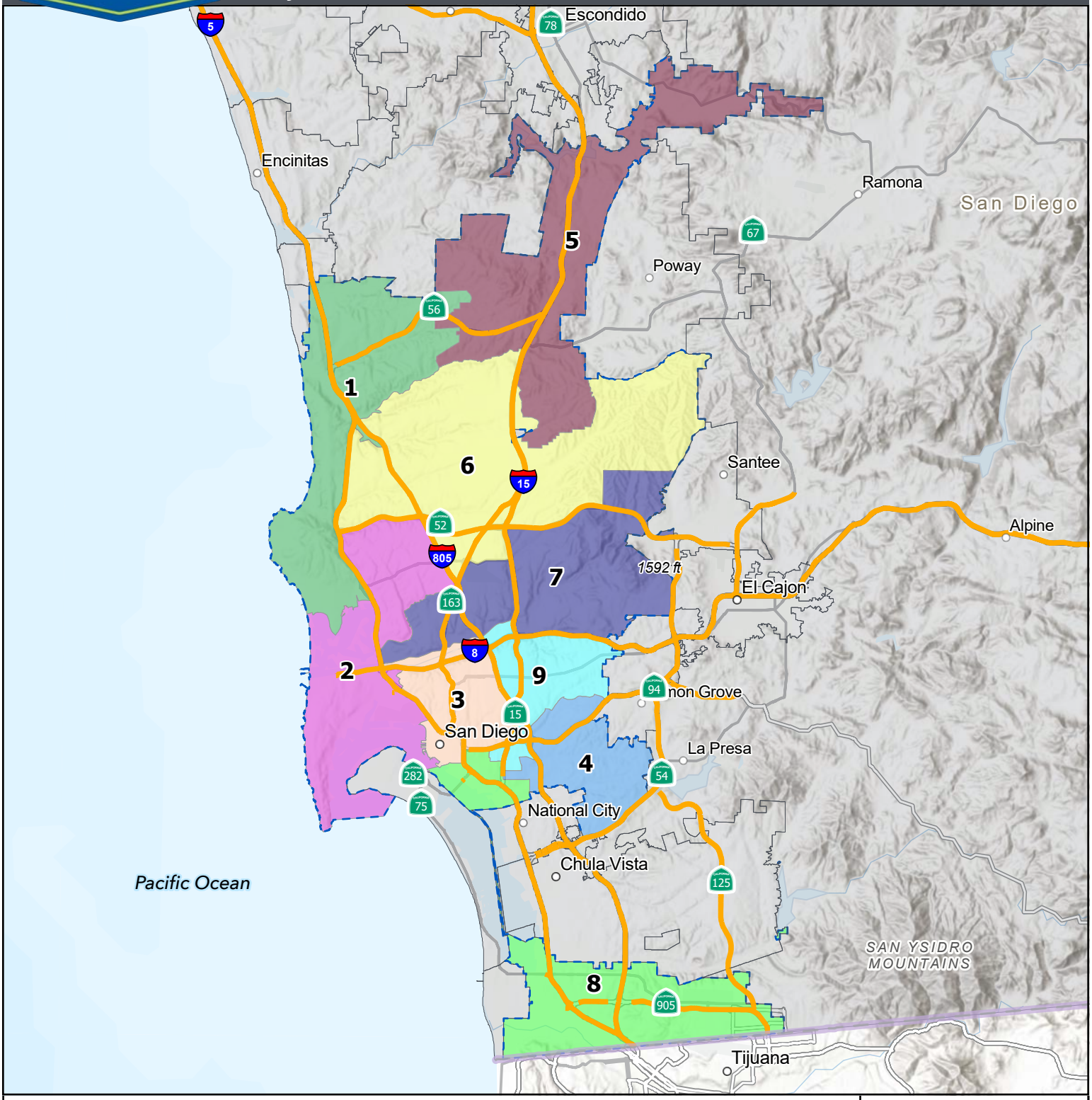

Legend

- Freeways

City Council District

- 1: Page 2
- 2: Page 82
- 3: Page 230
- 4: Page 334
- 5: Page 431
- 6: Page 454
- 7: Page 500
- 8: Page 610
- 9: Page 686

Jurisdictions

- City of San Diego
- Outside City Limits

Sources: City of San Diego, County of San Diego, MAXAR

N

0 1.25 2.5 5

Miles

NAD 1983 StatePlane California VI FIPS 0406 Feet
Lambert Conformal Conic

Utilities Undergrounding Project

Council District and Neighborhood Key Map

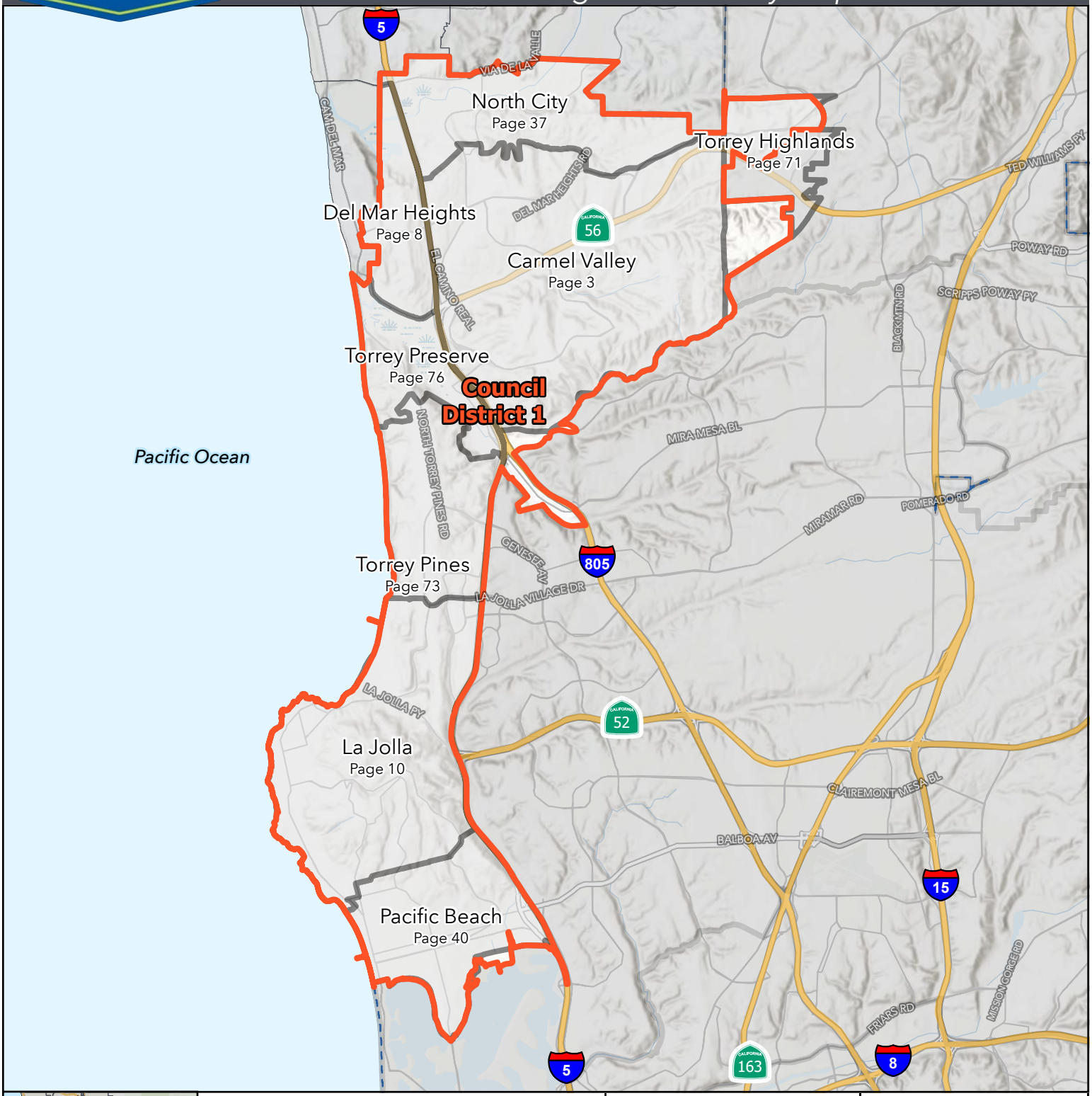

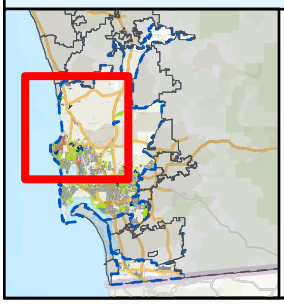

Council District Information

City Council District Number:	1
Neighborhood Count:	8

Sources: City of San Diego, County of San Diego, MAXAR

Legend

- Council District Boundaries
- Neighborhood Boundaries

N

0 0.45 0.9 1.8

Miles

NAD 1983 StatePlane California VI FIPS 0406 Feet
Lambert Conformal Conic

Utilities Undergrounding Project

Neighborhood Key Map: Carmel Valley

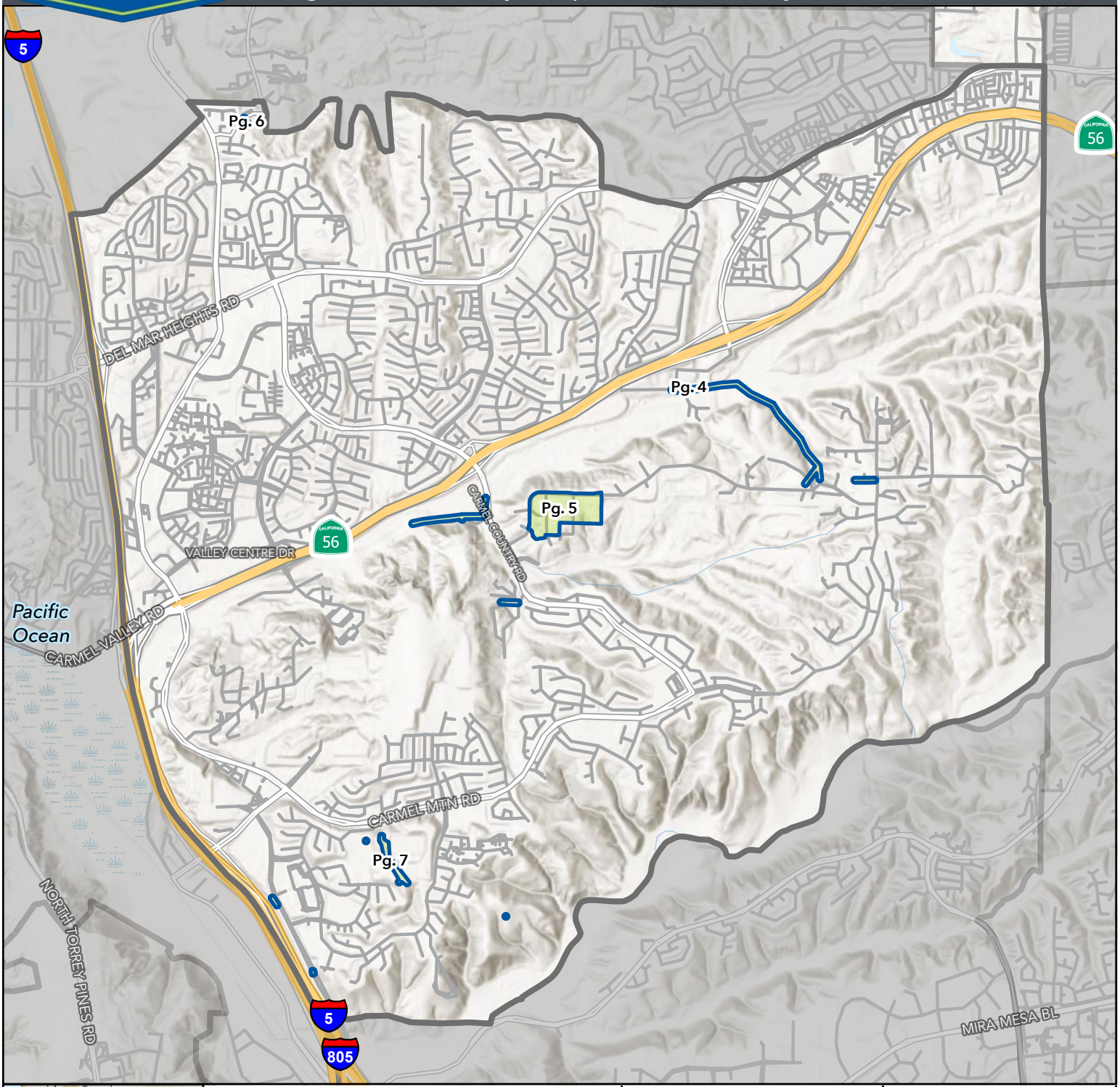

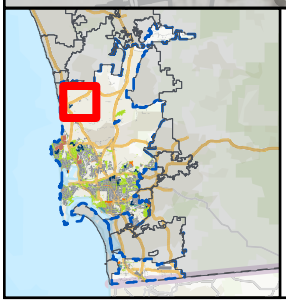

Neighborhood Information

City Council District Number	1
Surcharge Project Count	4

Sources: City of San Diego, County of San Diego, MAXAR

Legend

- Neighborhood Boundary
- Project Boundary

N

0 0.13 0.25 0.5

Miles

NAD 1983 StatePlane California VI FIPS 0406 Feet Lambert Conformal Conic

COUNCIL DISTRICT #1
PAGE: 2

Utilities Undergrounding Project

Surcharge Area: CMVY-S1

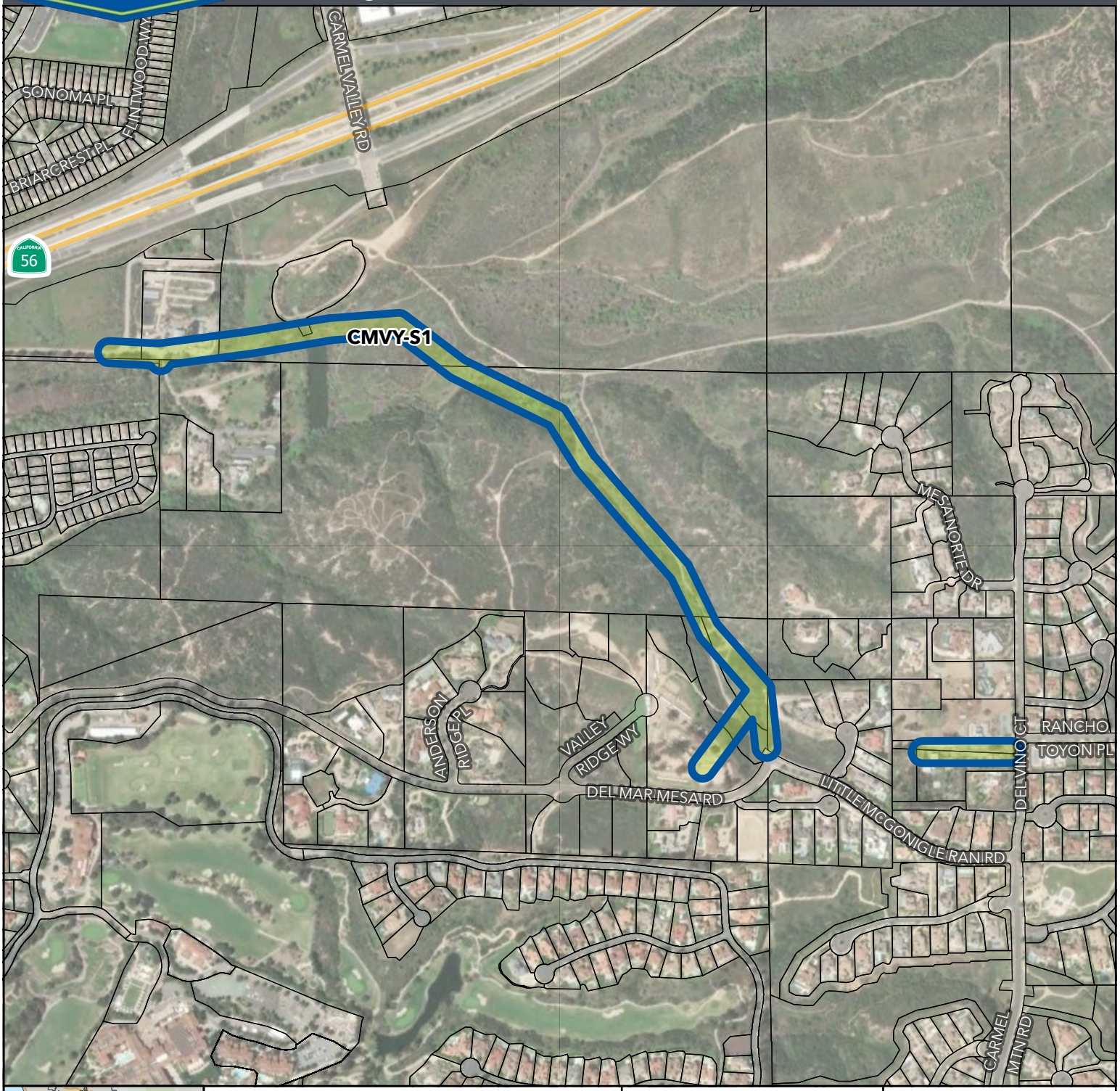

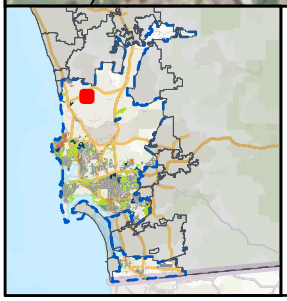

Project Data

City Council District Number:	1
Neighborhood:	Carmel Valley
Status:	Identified in Master Plan
Power Pole Count:	18
Preliminary Parcel Count:	15
Project Miles:	0

Legend

Parcel Boundary

Project Boundary

Sources: City of San Diego, County of San Diego, MAXAR

N

0 170 340 680

Feet

NAD 1983 StatePlane California VI FIPS 0406 Feet Lambert Conformal Conic

COUNCIL DISTRICT #1 PAGE: 2

Neighborhood PAGE: 3

Utilities Undergrounding Project

Surcharge Area: CMVY-S2

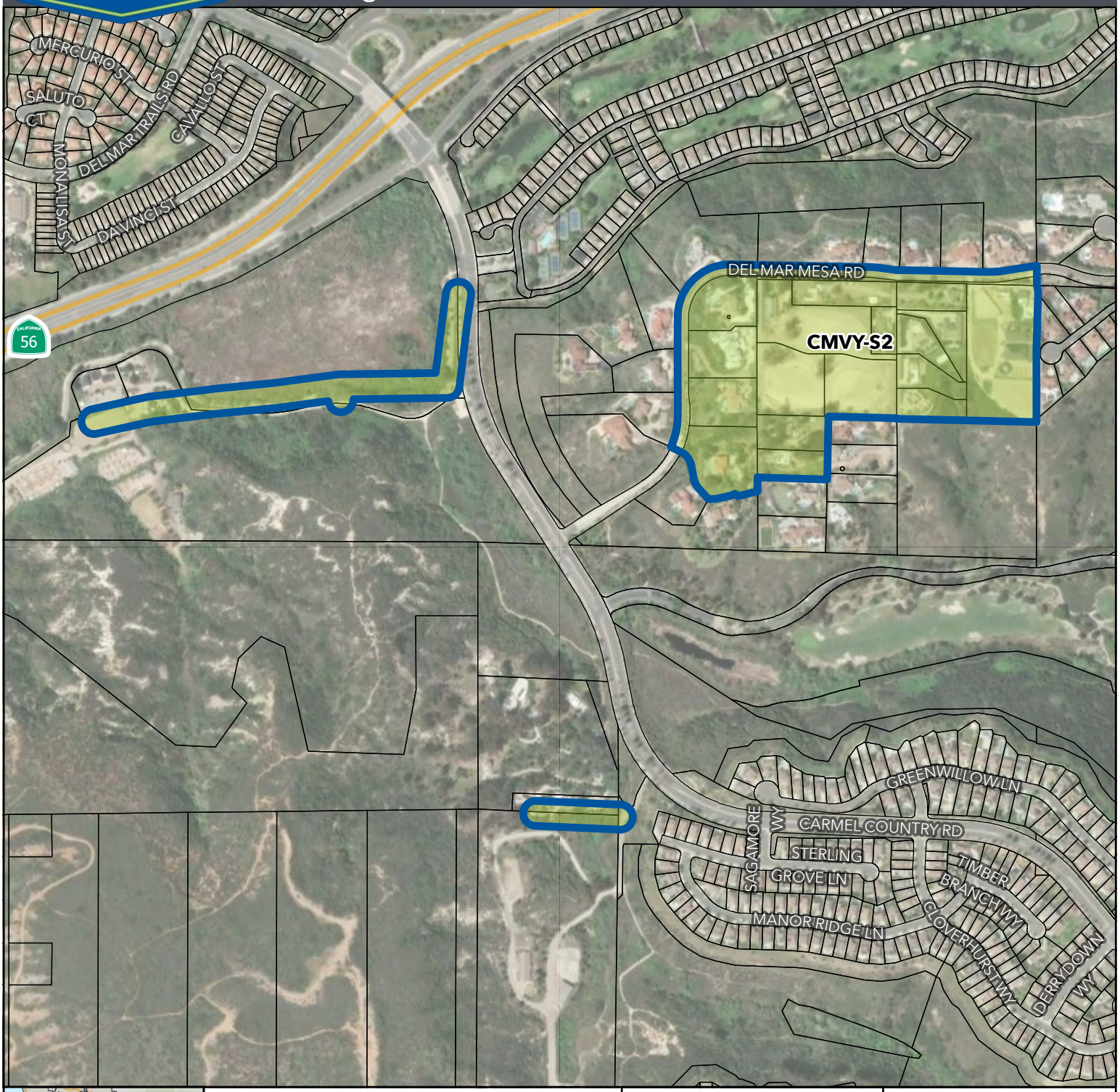

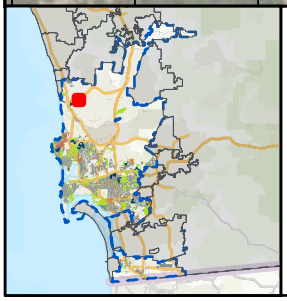

Project Data

City Council District Number:	1
Neighborhood:	Carmel Valley
Status:	Identified in Master Plan
Power Pole Count:	23
Preliminary Parcel Count:	27
Project Miles:	0.48

Legend

Parcel Boundary

Project Boundary

Sources: City of San Diego, County of San Diego, MAXAR

N

0 150 300 600

Feet

NAD 1983 StatePlane California VI FIPS 0406 Feet Lambert Conformal Conic

COUNCIL DISTRICT #1 PAGE: 2

Neighborhood PAGE: 3

Utilities Undergrounding Project

Surcharge Area: CMVY-S3



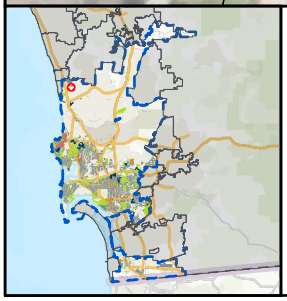

Project Data

City Council District Number:	1
Neighborhood:	Carmel Valley
Status:	Identified in Master Plan
Power Pole Count:	2
Preliminary Parcel Count:	4
Project Miles:	0.02

Legend

Parcel Boundary

Project Boundary

Sources: City of San Diego, County of San Diego, MAXAR

N

0 15 30 60

Feet

NAD 1983 StatePlane California VI FIPS 0406 Feet Lambert Conformal Conic

COUNCIL DISTRICT #1 PAGE: 2

Neighborhood PAGE: 3

Utilities Undergrounding Project

Surcharge Area: CMVY-S5

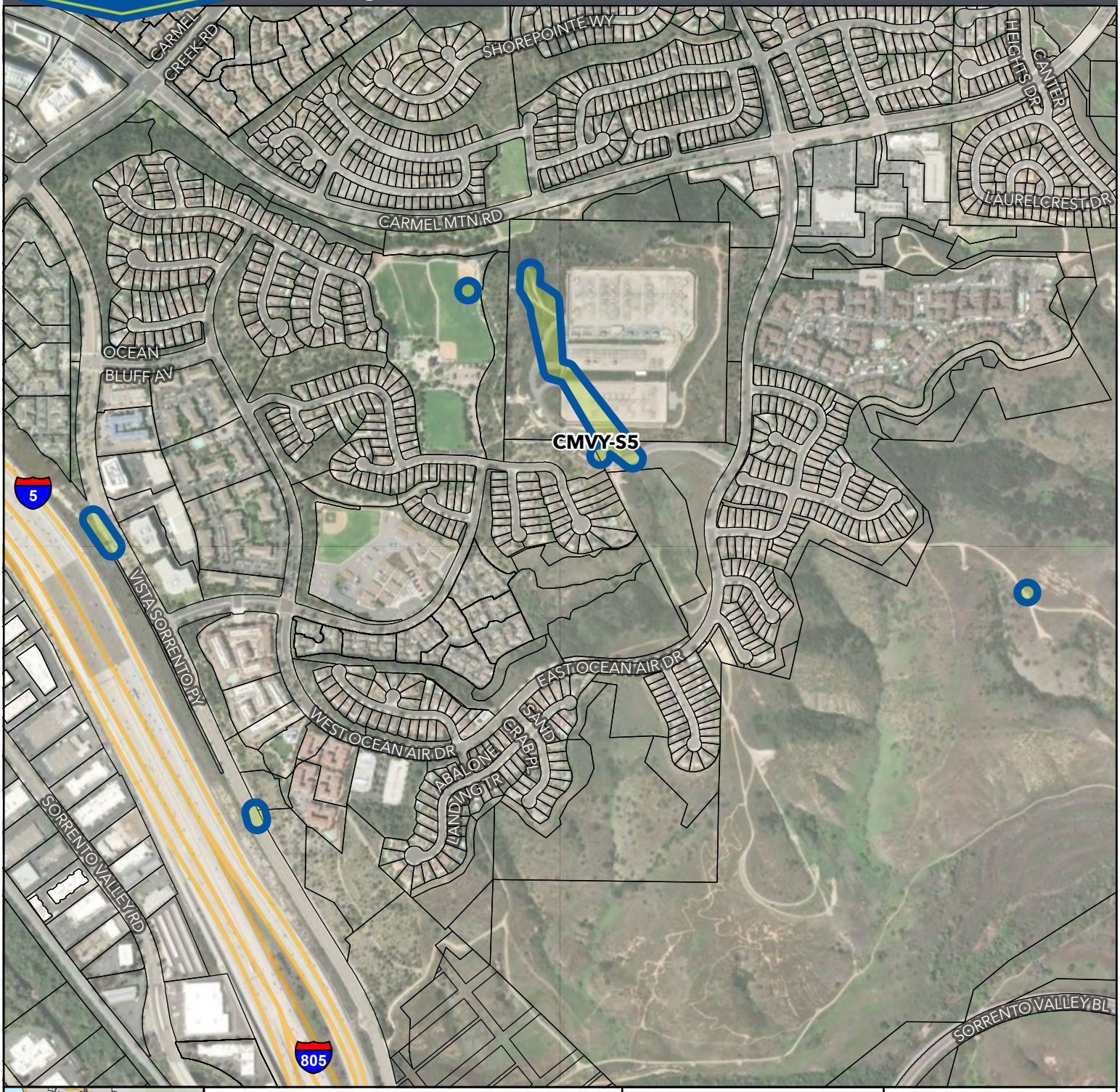

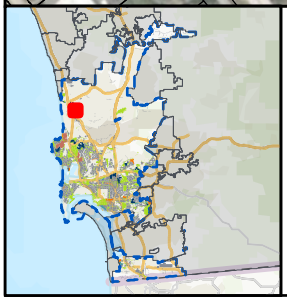

Project Data

City Council District Number:	1
Neighborhood:	Carmel Valley
Status:	Identified in Master Plan
Power Pole Count:	18
Preliminary Parcel Count:	8
Project Miles:	0.07

Legend

Parcel Boundary

Project Boundary

Sources: City of San Diego, County of San Diego, MAXAR

N

0 190 380 760

Feet

NAD 1983 StatePlane California VI FIPS 0406 Feet Lambert Conformal Conic

COUNCIL DISTRICT #1 PAGE: 2

Neighborhood PAGE: 3

Utilities Undergrounding Project

Neighborhood Key Map: Del Mar Heights

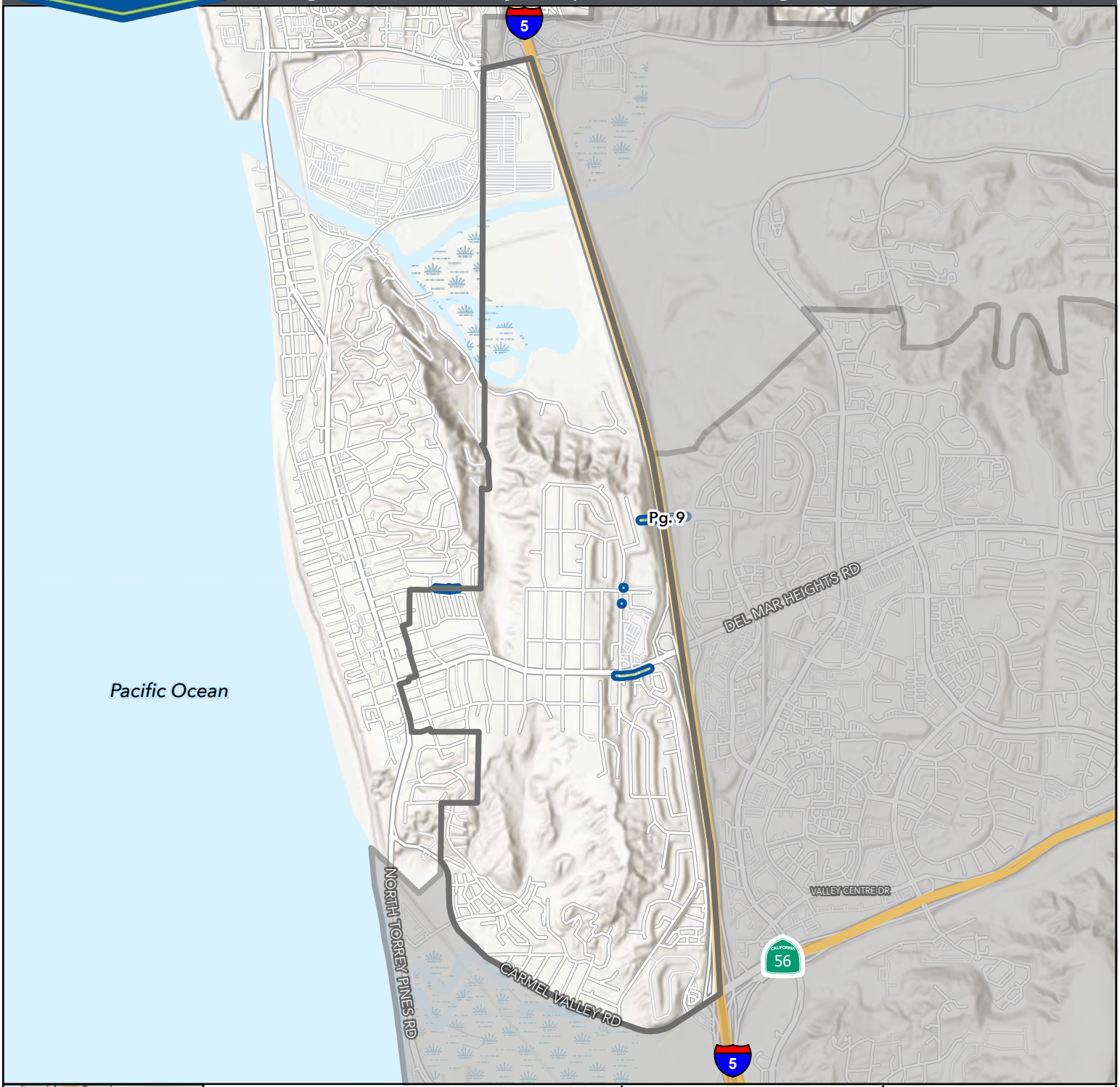

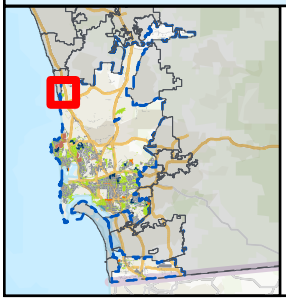

Neighborhood Information

City Council District Number	1
Surcharge Project Count	1

Sources: City of San Diego, County of San Diego, MAXAR

Legend

- Neighborhood Boundary
- Project Boundary

N

0 0.1 0.2 0.4

Miles

NAD 1983 StatePlane California VI FIPS 0406 Feet
Lambert Conformal Conic

Utilities Undergrounding Project

Surcharge Area: DHTS-S1

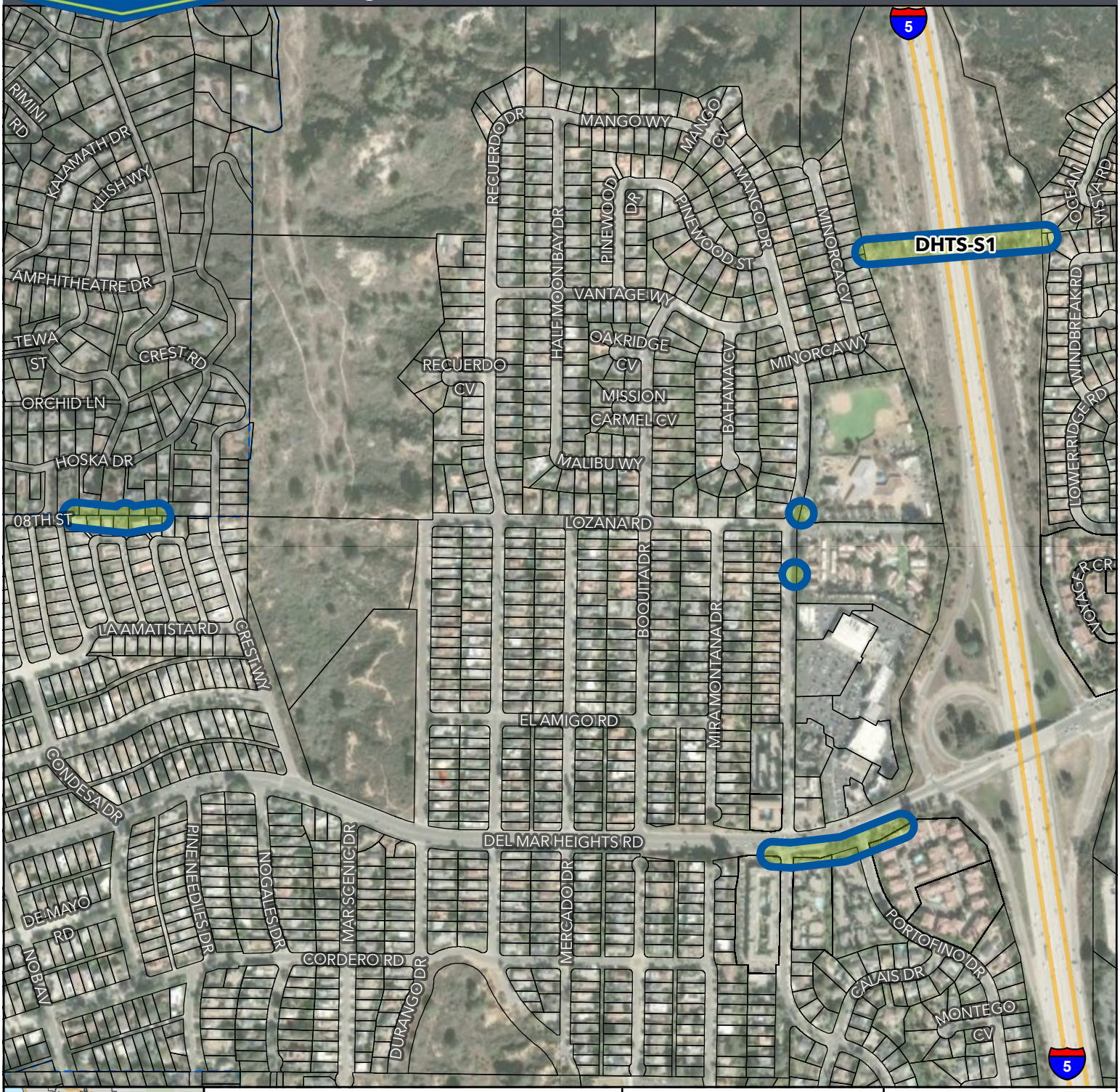

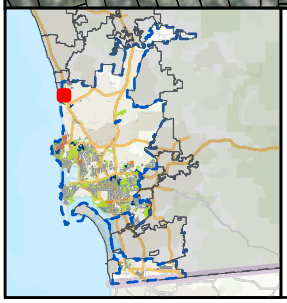

Project Data

City Council District Number:	1
Neighborhood:	Del Mar Heights
Status:	Identified in Master Plan
Power Pole Count:	11
Preliminary Parcel Count:	243
Project Miles:	0.11

Legend

Parcel Boundary

Project Boundary

Sources: City of San Diego, County of San Diego, MAXAR

N

0 150 300 600

Feet

NAD 1983 StatePlane California VI FIPS 0406 Feet Lambert Conformal Conic

COUNCIL DISTRICT #1 PAGE: 2

Neighborhood PAGE: 8

Utilities Undergrounding Project

Neighborhood Key Map: La Jolla

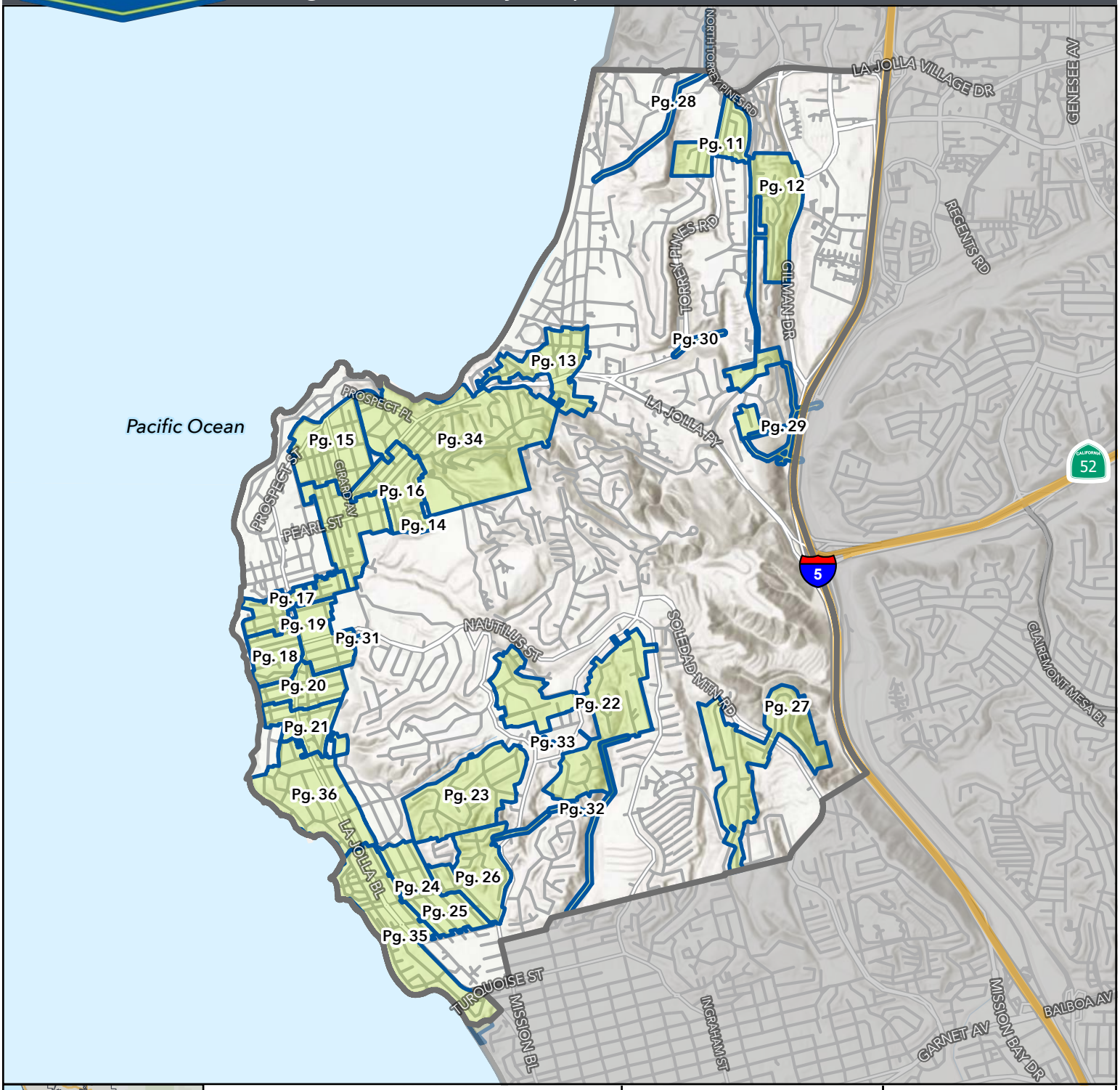

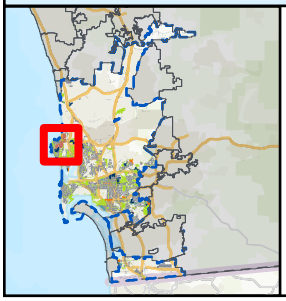

Neighborhood Information

City Council District Number	1
Surcharge Project Count	26

Sources: City of San Diego, County of San Diego, MAXAR

Legend

- Neighborhood Boundary
- Project Boundary

N

0 0.15 0.3 0.6

Miles

NAD 1983 StatePlane California VI FIPS 0406 Feet
Lambert Conformal Conic

Utilities Undergrounding Project

Surcharge Area: JOLA-01



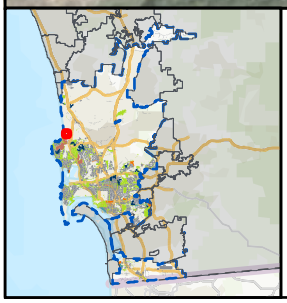

Project Data

City Council District Number:	1
Neighborhood:	La Jolla
Status:	Identified in Master Plan
Power Pole Count:	47
Preliminary Parcel Count:	136
Project Miles:	1.67

Legend

Parcel Boundary

Project Boundary

Sources: City of San Diego, County of San Diego, MAXAR

N

0 75 150 300

Feet

NAD 1983 StatePlane California VI FIPS 0406 Feet Lambert Conformal Conic

COUNCIL DISTRICT #1 PAGE: 2

Neighborhood PAGE: 10

Utilities Undergrounding Project

Surcharge Area: JOLA-02

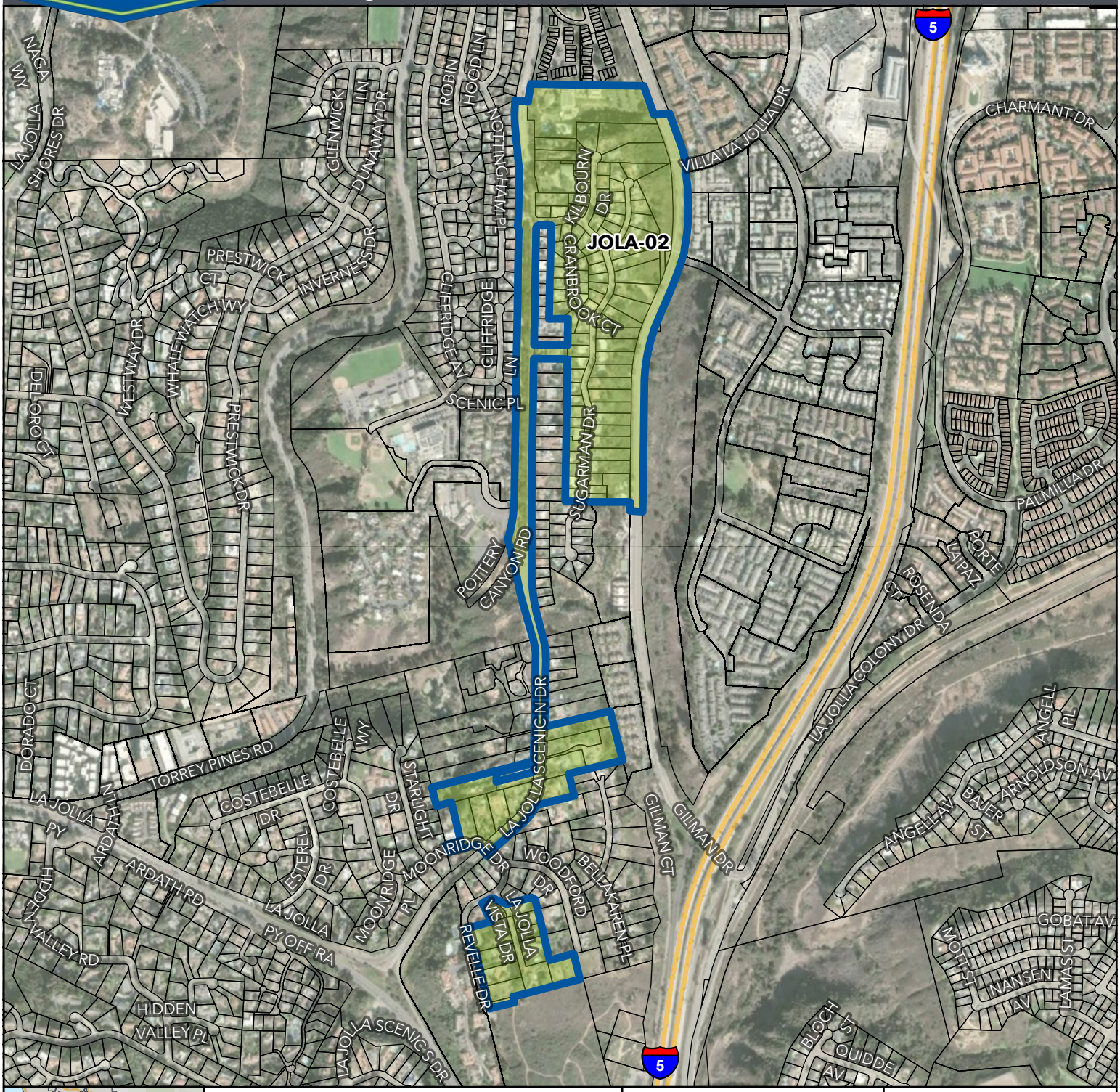

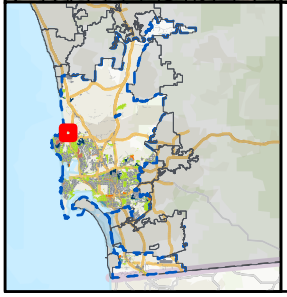

Project Data

City Council District Number:	1
Neighborhood:	La Jolla
Status:	Identified in Master Plan
Power Pole Count:	78
Preliminary Parcel Count:	126
Project Miles:	2.91

Legend

- Parcel Boundary
- Project Boundary

Sources: City of San Diego, County of San Diego, MAXAR

N

0 250 500 1,000

Feet

NAD 1983 StatePlane California VI FIPS 0406 Feet Lambert Conformal Conic

Utilities Undergrounding Project

Surcharge Area: JOLA-03



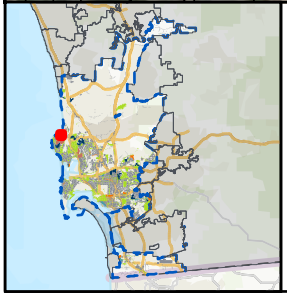

Project Data

City Council District Number:	1
Neighborhood:	La Jolla
Status:	Identified in Master Plan
Power Pole Count:	71
Preliminary Parcel Count:	210
Project Miles:	2.67

Legend

- Parcel Boundary
- Project Boundary

Sources: City of San Diego, County of San Diego, MAXAR

N

0 95 190 380

Feet

NAD 1983 StatePlane California VI FIPS 0406 Feet Lambert Conformal Conic

COUNCIL DISTRICT #1 PAGE: 2

Neighborhood PAGE: 10

Utilities Undergrounding Project

Surcharge Area: JOLA-04



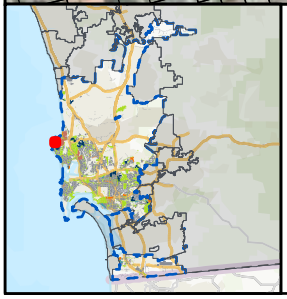

Project Data

City Council District Number:	1
Neighborhood:	La Jolla
Status:	Identified in Master Plan
Power Pole Count:	102
Preliminary Parcel Count:	451
Project Miles:	2.63

Legend

Parcel Boundary

Project Boundary

Sources: City of San Diego, County of San Diego, MAXAR

N

0 95 190 380

Feet

NAD 1983 StatePlane California VI FIPS 0406 Feet Lambert Conformal Conic

COUNCIL DISTRICT #1 PAGE: 2

Neighborhood PAGE: 10

Utilities Undergrounding Project

Surcharge Area: JOLA-05



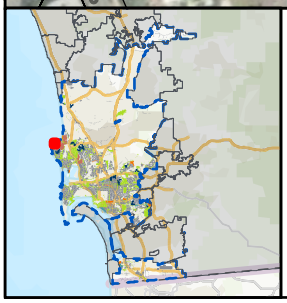

Project Data

City Council District Number:	1
Neighborhood:	La Jolla
Status:	Identified in Master Plan
Power Pole Count:	105
Preliminary Parcel Count:	390
Project Miles:	3.38

Legend

- Parcel Boundary
- Project Boundary

Sources: City of San Diego, County of San Diego, MAXAR

N

0 95 190 380

Feet

NAD 1983 StatePlane California VI FIPS 0406 Feet Lambert Conformal Conic

Utilities Undergrounding Project

Surcharge Area: JOLA-06



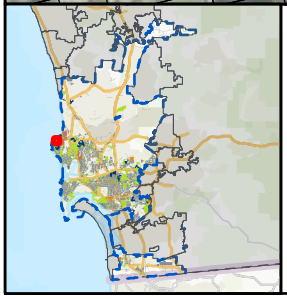

Project Data

City Council District Number:	1
Neighborhood:	La Jolla
Status:	Identified in Master Plan
Power Pole Count:	84
Preliminary Parcel Count:	206
Project Miles:	2.41

Legend

Parcel Boundary

Project Boundary

Sources: City of San Diego, County of San Diego, MAXAR

N

0 75 150 300

Feet

NAD 1983 StatePlane California VI FIPS 0406 Feet Lambert Conformal Conic

COUNCIL DISTRICT #1 PAGE: 2

Neighborhood PAGE: 10

Utilities Undergrounding Project

Surcharge Area: JOLA-07



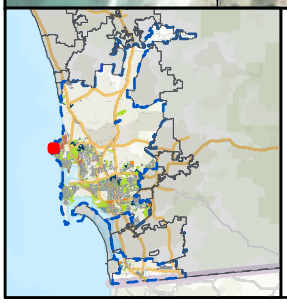

Project Data

City Council District Number:	1
Neighborhood:	La Jolla
Status:	Identified in Master Plan
Power Pole Count:	84
Preliminary Parcel Count:	230
Project Miles:	2.14

Legend

Parcel Boundary

Project Boundary

Sources: City of San Diego, County of San Diego, MAXAR

N

0 95 190 380

Feet

NAD 1983 StatePlane California VI FIPS 0406 Feet Lambert Conformal Conic

COUNCIL DISTRICT #1 PAGE: 2

Neighborhood PAGE: 10

Utilities Undergrounding Project

Surcharge Area: JOLA-08



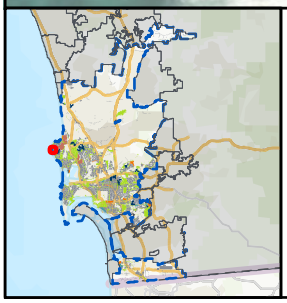

Project Data

City Council District Number:	1
Neighborhood:	La Jolla
Status:	Identified in Master Plan
Power Pole Count:	49
Preliminary Parcel Count:	321
Project Miles:	1.61

Legend

Parcel Boundary

Project Boundary

Sources: City of San Diego, County of San Diego, MAXAR

N

0 55 110 220

Feet

NAD 1983 StatePlane California VI FIPS 0406 Feet Lambert Conformal Conic

Utilities Undergrounding Project

Surcharge Area: JOLA-09



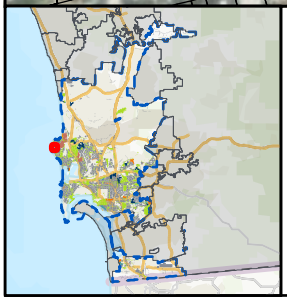

Project Data

City Council District Number:	1
Neighborhood:	La Jolla
Status:	Identified in Master Plan
Power Pole Count:	76
Preliminary Parcel Count:	257
Project Miles:	1.94

Legend

Parcel Boundary

Project Boundary

Sources: City of San Diego, County of San Diego, MAXAR

N

0 75 150 300

Feet

NAD 1983 StatePlane California VI FIPS 0406 Feet
Lambert Conformal Conic

COUNCIL DISTRICT #1 PAGE: 2

Neighborhood PAGE: 10

Utilities Undergrounding Project

Surcharge Area: JOLA-10



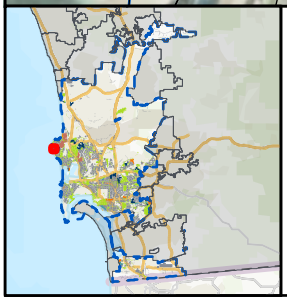

Project Data

City Council District Number:	1
Neighborhood:	La Jolla
Status:	Identified in Master Plan
Power Pole Count:	70
Preliminary Parcel Count:	265
Project Miles:	1.99

Legend

- Parcel Boundary
- Project Boundary

Sources: City of San Diego, County of San Diego, MAXAR

N

0 75 150 300

Feet

NAD 1983 StatePlane California VI FIPS 0406 Feet
Lambert Conformal Conic

COUNCIL DISTRICT #1 PAGE: 2

Neighborhood PAGE: 10

Utilities Undergrounding Project

Surcharge Area: JOLA-11



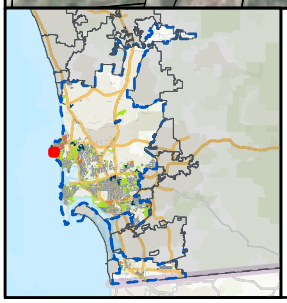

Project Data

City Council District Number:	1
Neighborhood:	La Jolla
Status:	Identified in Master Plan
Power Pole Count:	57
Preliminary Parcel Count:	414
Project Miles:	1.72

Legend

Parcel Boundary

Project Boundary

Sources: City of San Diego, County of San Diego, MAXAR

N

0 75 150 300

Feet

NAD 1983 StatePlane California VI FIPS 0406 Feet Lambert Conformal Conic

COUNCIL DISTRICT #1 PAGE: 2

Neighborhood PAGE: 10

Utilities Undergrounding Project

Surcharge Area: JOLA-12

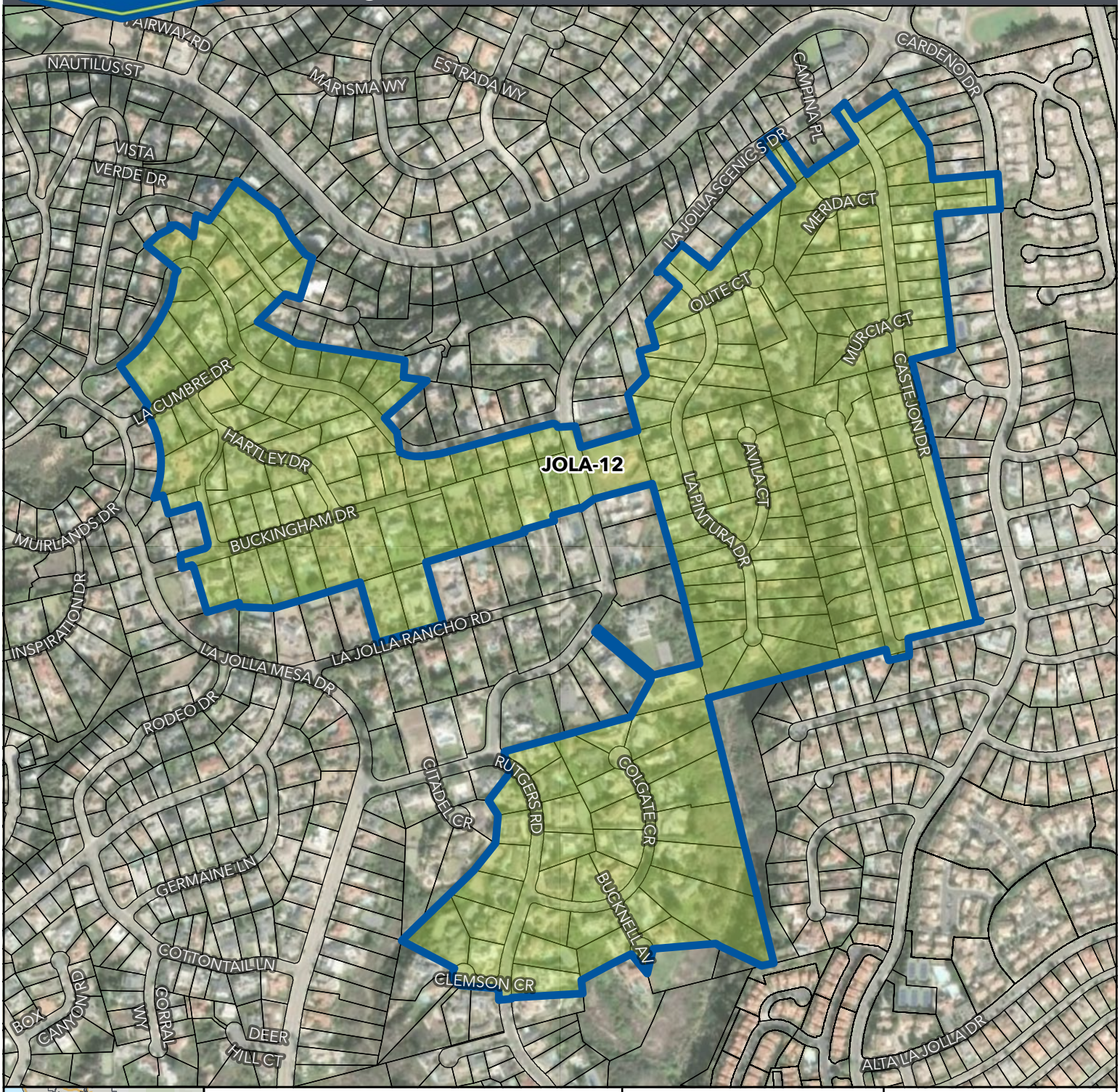

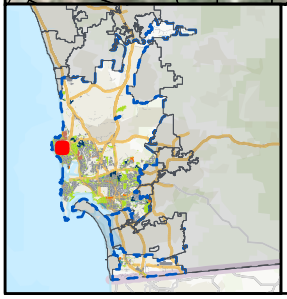

Project Data

City Council District Number:	1
Neighborhood:	La Jolla
Status:	Identified in Master Plan
Power Pole Count:	129
Preliminary Parcel Count:	218
Project Miles:	3.06

Legend

Parcel Boundary

Project Boundary

Sources: City of San Diego, County of San Diego, MAXAR

N

0 150 300 600

Feet

NAD 1983 StatePlane California VI FIPS 0406 Feet
Lambert Conformal Conic

COUNCIL DISTRICT #1 PAGE: 2

Neighborhood PAGE: 10

Utilities Undergrounding Project

Surcharge Area: JOLA-13



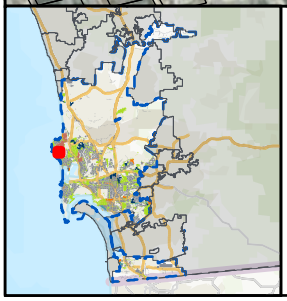

Project Data

City Council District Number:	1
Neighborhood:	La Jolla
Status:	Identified in Master Plan
Power Pole Count:	90
Preliminary Parcel Count:	249
Project Miles:	2.5

Legend

- Parcel Boundary
- Project Boundary

Sources: City of San Diego, County of San Diego, MAXAR

N

0 115 230 460

Feet

NAD 1983 StatePlane California VI FIPS 0406 Feet
Lambert Conformal Conic

COUNCIL DISTRICT #1 PAGE: 2

Neighborhood PAGE: 10

Utilities Undergrounding Project

Surcharge Area: JOLA-14



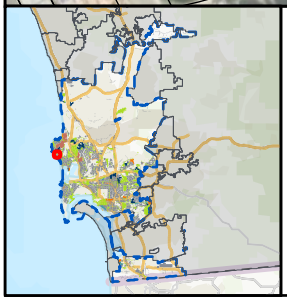

Project Data

City Council District Number:	1
Neighborhood:	La Jolla
Status:	Identified in Master Plan
Power Pole Count:	46
Preliminary Parcel Count:	144
Project Miles:	0.92

Legend

Parcel Boundary

Project Boundary

Sources: City of San Diego, County of San Diego, MAXAR

N

0 55 110 220

Feet

NAD 1983 StatePlane California VI FIPS 0406 Feet Lambert Conformal Conic

COUNCIL DISTRICT #1 PAGE: 2

Neighborhood PAGE: 10

Utilities Undergrounding Project

Surcharge Area: JOLA-15



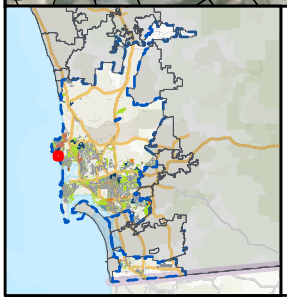

Project Data

City Council District Number:	1
Neighborhood:	La Jolla
Status:	Identified in Master Plan
Power Pole Count:	45
Preliminary Parcel Count:	186
Project Miles:	1.5

Legend

Parcel Boundary

Project Boundary

Sources: City of San Diego, County of San Diego, MAXAR

N

0 75 150 300

Feet

NAD 1983 StatePlane California VI FIPS 0406 Feet Lambert Conformal Conic

COUNCIL DISTRICT #1 PAGE: 2

Neighborhood PAGE: 10

Utilities Undergrounding Project

Surcharge Area: JOLA-16



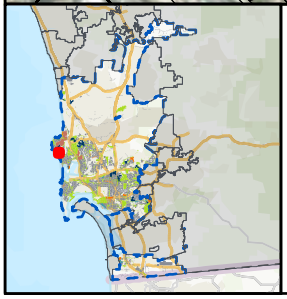

Project Data

City Council District Number:	1
Neighborhood:	La Jolla
Status:	Identified in Master Plan
Power Pole Count:	98
Preliminary Parcel Count:	231
Project Miles:	1.48

Legend

Parcel Boundary

Project Boundary

Sources: City of San Diego, County of San Diego, MAXAR

N

0 95 190 380

Feet

NAD 1983 StatePlane California VI FIPS 0406 Feet Lambert Conformal Conic

Utilities Undergrounding Project

Surcharge Area: JOLA-17

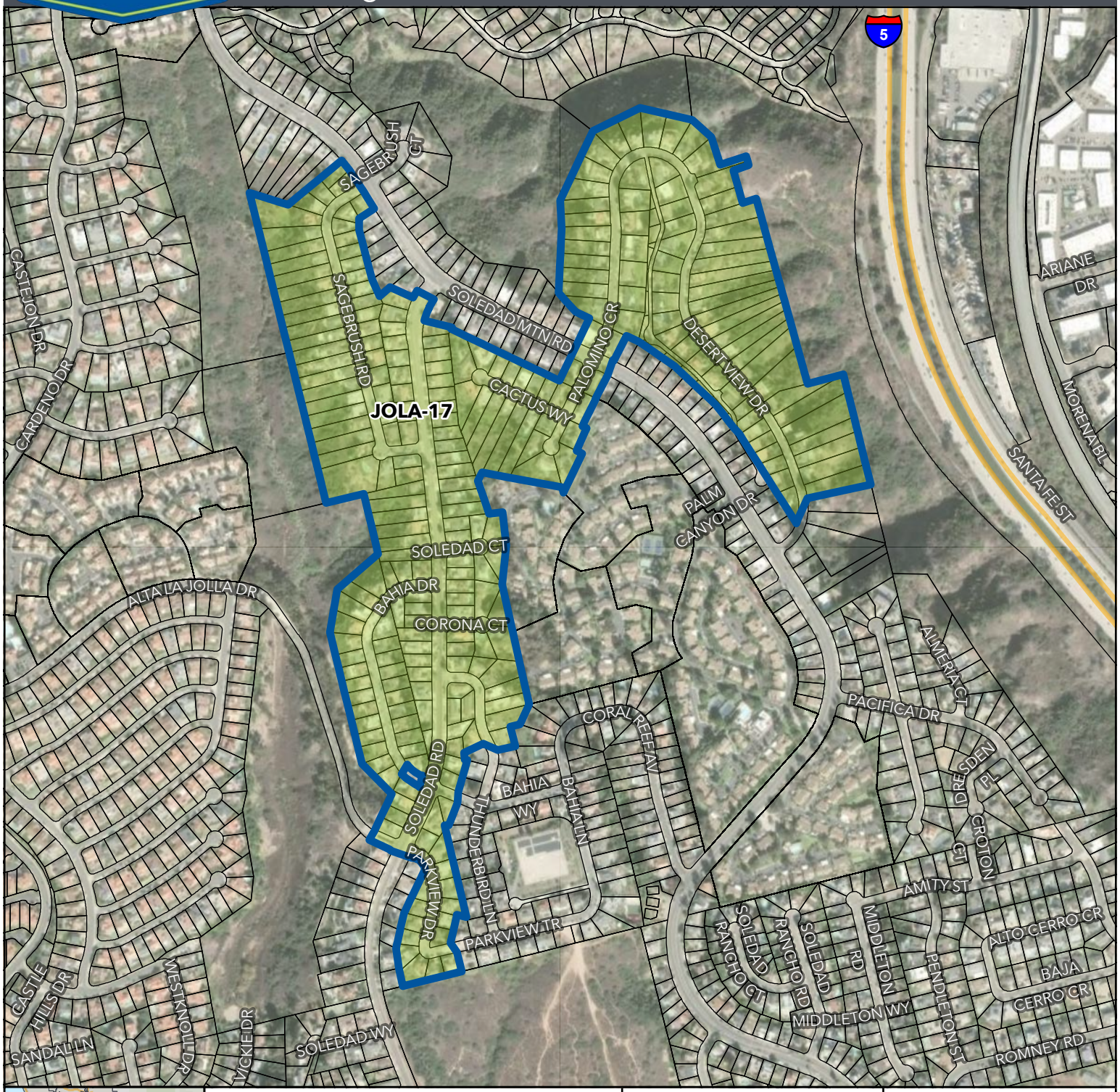

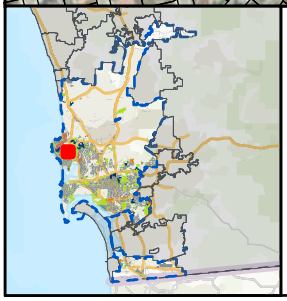

Project Data

City Council District Number:	1
Neighborhood:	La Jolla
Status:	Identified in Master Plan
Power Pole Count:	93
Preliminary Parcel Count:	260
Project Miles:	2.51

Legend

- Parcel Boundary
- Project Boundary

Sources: City of San Diego, County of San Diego, MAXAR

N

0 170 340 680

Feet

NAD 1983 StatePlane California VI FIPS 0406 Feet Lambert Conformal Conic

Utilities Undergrounding Project

Surcharge Area: JOLA-S1

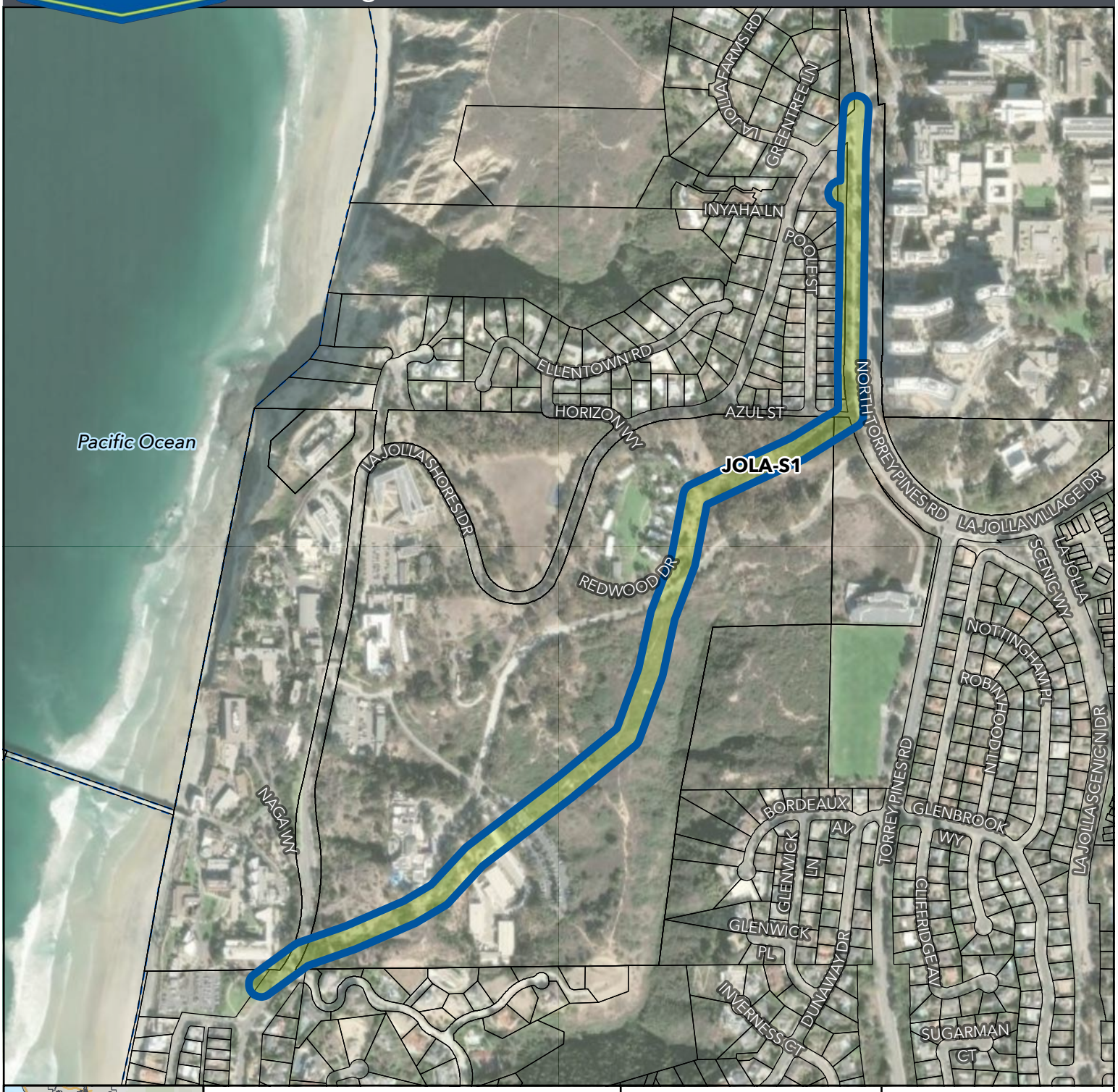

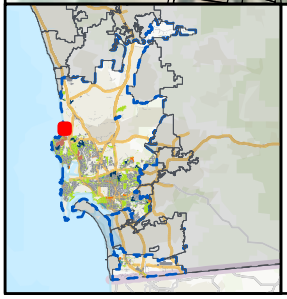

Project Data

City Council District Number:	1
Neighborhood:	La Jolla
Status:	Identified in Master Plan
Power Pole Count:	24
Preliminary Parcel Count:	13
Project Miles:	0.32

Legend

Parcel Boundary

Project Boundary

Sources: City of San Diego, County of San Diego, MAXAR

N

0 150 300 600

Feet

NAD 1983 StatePlane California VI FIPS 0406 Feet Lambert Conformal Conic

COUNCIL DISTRICT #1 PAGE: 2

Neighborhood PAGE: 10

Utilities Undergrounding Project

Surcharge Area: JOLA-S2



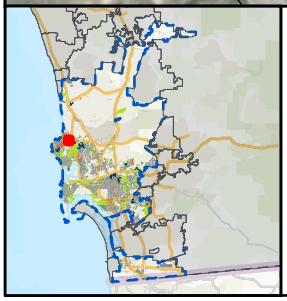

Project Data

City Council District Number:	1
Neighborhood:	La Jolla
Status:	Identified in Master Plan
Power Pole Count:	50
Preliminary Parcel Count:	36
Project Miles:	0.07

Legend

Parcel Boundary

Project Boundary

Sources: City of San Diego, County of San Diego, MAXAR

N

0 95 190 380

Feet

NAD 1983 StatePlane California VI FIPS 0406 Feet
Lambert Conformal Conic

COUNCIL DISTRICT #1 PAGE: 2

Neighborhood PAGE: 10

Utilities Undergrounding Project

Surcharge Area: JOLA-S3



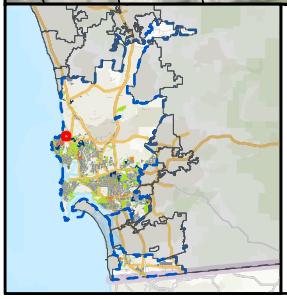

Project Data

City Council District Number:	1
Neighborhood:	La Jolla
Status:	Identified in Master Plan
Power Pole Count:	7
Preliminary Parcel Count:	6
Project Miles:	0.07

Legend

Parcel Boundary

Project Boundary

Sources: City of San Diego, County of San Diego, MAXAR

N

0 55 110 220

Feet

NAD 1983 StatePlane California VI FIPS 0406 Feet Lambert Conformal Conic

COUNCIL DISTRICT #1 PAGE: 2

Neighborhood PAGE: 10

Utilities Undergrounding Project

Surcharge Area: JOLA-S4



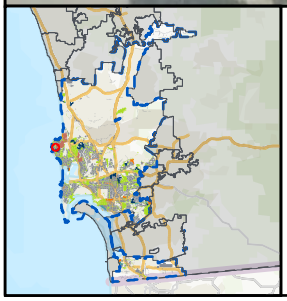

Project Data

City Council District Number:	1
Neighborhood:	La Jolla
Status:	Identified in Master Plan
Power Pole Count:	3
Preliminary Parcel Count:	2
Project Miles:	0.03

Legend

Parcel Boundary

Project Boundary

Sources: City of San Diego, County of San Diego, MAXAR

N

0 15 30 60

Feet

NAD 1983 StatePlane California VI FIPS 0406 Feet Lambert Conformal Conic

COUNCIL DISTRICT #1 PAGE: 2

Neighborhood PAGE: 10

Utilities Undergrounding Project

Surcharge Area: JOLA-S5

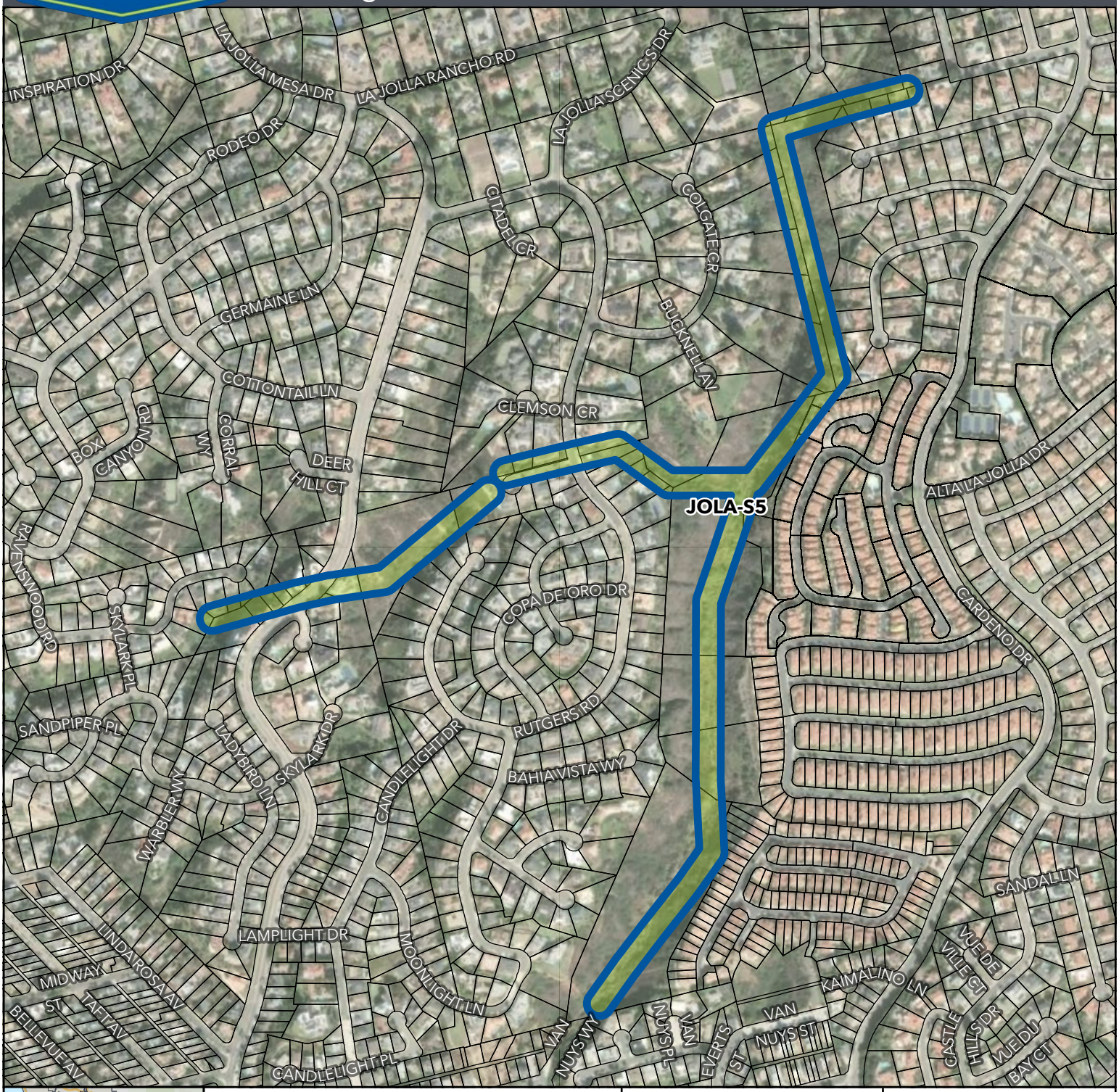

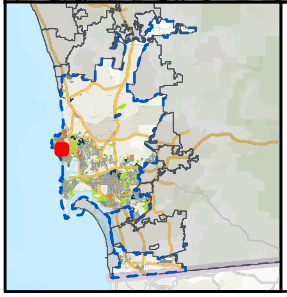

Project Data

City Council District Number:	1
Neighborhood:	La Jolla
Status:	Identified in Master Plan
Power Pole Count:	31
Preliminary Parcel Count:	92
Project Miles:	0.13

Legend

Parcel Boundary

Project Boundary

Sources: City of San Diego, County of San Diego, MAXAR

N

0 150 300 600

Feet

NAD 1983 StatePlane California VI FIPS 0406 Feet Lambert Conformal Conic

COUNCIL DISTRICT #1 PAGE: 2

Neighborhood PAGE: 10

Utilities Undergrounding Project

Surcharge Area: JOLA-S6



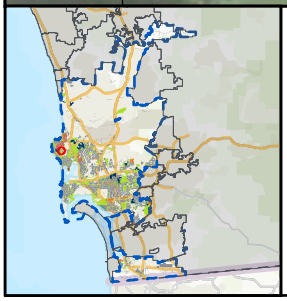

Project Data

City Council District Number:	1
Neighborhood:	La Jolla
Status:	Identified in Master Plan
Power Pole Count:	4
Preliminary Parcel Count:	6
Project Miles:	0

Legend

Parcel Boundary

Project Boundary

Sources: City of San Diego, County of San Diego, MAXAR

N

0 15 30 60

Feet

NAD 1983 StatePlane California VI FIPS 0406 Feet Lambert Conformal Conic

COUNCIL DISTRICT #1 PAGE: 2

Neighborhood PAGE: 10

Utilities Undergrounding Project

Surcharge Area: UU229



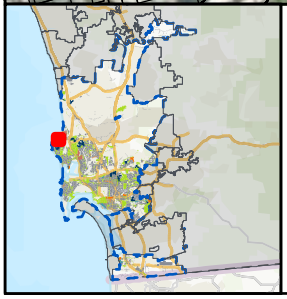

Project Data

City Council District Number:	1
Neighborhood:	La Jolla
Status:	Identified in Master Plan
Power Pole Count:	139
Preliminary Parcel Count:	612
Project Miles:	7.55

Legend

- Parcel Boundary
- Project Boundary

Sources: City of San Diego, County of San Diego, MAXAR

N

0 170 340 680

Feet

NAD 1983 StatePlane California VI FIPS 0406 Feet Lambert Conformal Conic

Utilities Undergrounding Project

Surcharge Area: UU310



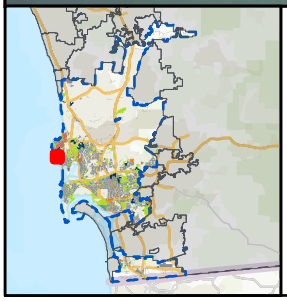

Project Data

City Council District Number:	1
Neighborhood:	La Jolla
Status:	Identified in Master Plan
Power Pole Count:	150
Preliminary Parcel Count:	781
Project Miles:	5.1

Legend

Parcel Boundary

Project Boundary

Sources: City of San Diego, County of San Diego, MAXAR

N

0 170 340 680

Feet

NAD 1983 StatePlane California VI FIPS 0406 Feet Lambert Conformal Conic

Utilities Undergrounding Project

Surcharge Area: UU660



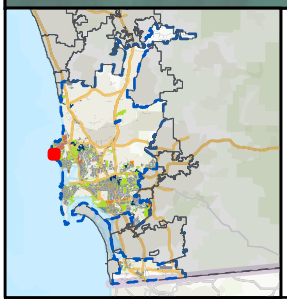

Project Data

City Council District Number:	1
Neighborhood:	La Jolla
Status:	Identified in Master Plan
Power Pole Count:	133
Preliminary Parcel Count:	307
Project Miles:	4.2

Legend

Parcel Boundary

Project Boundary

Sources: City of San Diego, County of San Diego, MAXAR

N

0 115 230 460

Feet

NAD 1983 StatePlane California VI FIPS 0406 Feet Lambert Conformal Conic

COUNCIL DISTRICT #1 PAGE: 2

Neighborhood PAGE: 10

Utilities Undergrounding Project

Neighborhood Key Map: North City

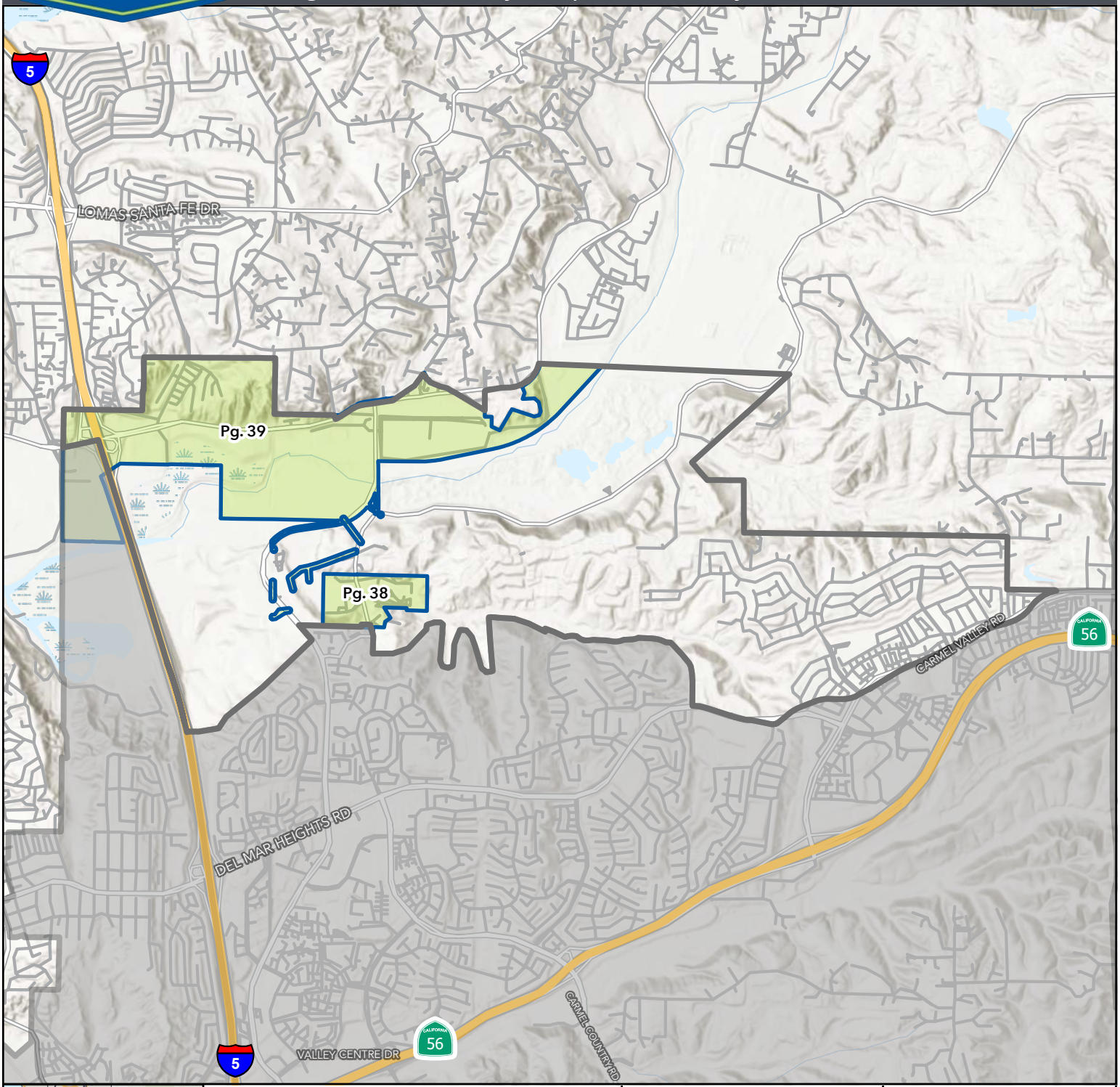

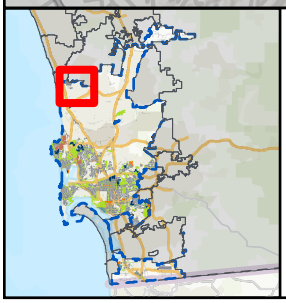

Neighborhood Information

City Council District Number	1
Surcharge Project Count	2

Sources: City of San Diego, County of San Diego, MAXAR

Legend

- Neighborhood Boundary
- Project Boundary

N

0 0.15 0.3 0.6

Miles

NAD 1983 StatePlane California VI FIPS 0406 Feet Lambert Conformal Conic

Utilities Undergrounding Project

Surcharge Area: NCTY-S1

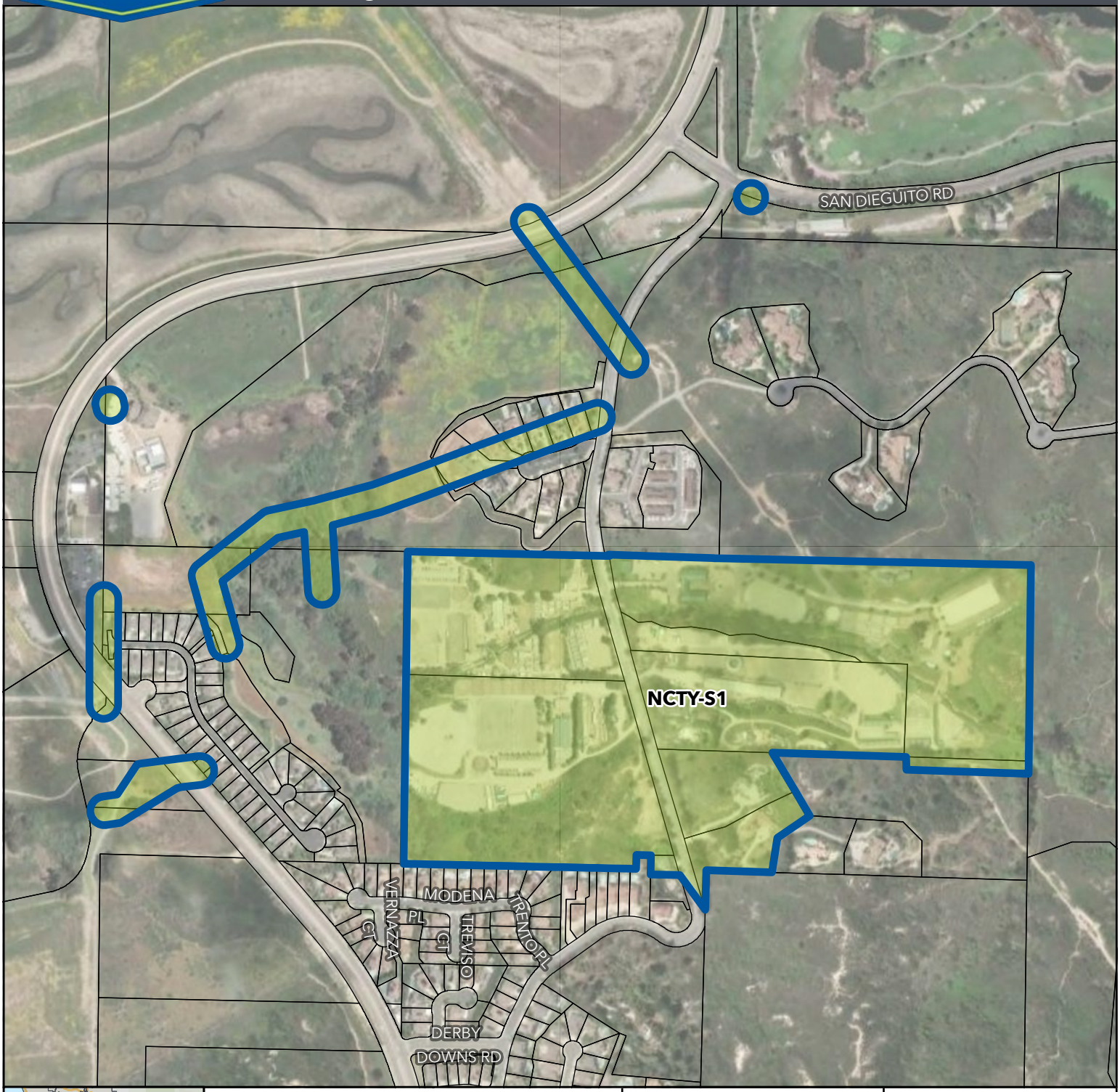

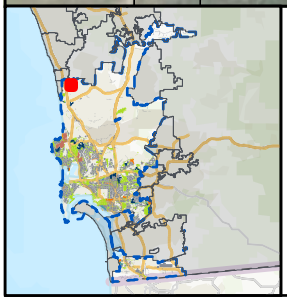

Project Data

City Council District Number:	1
Neighborhood:	North City
Status:	Identified in Master Plan
Power Pole Count:	39
Preliminary Parcel Count:	44
Project Miles:	0.43

Legend

Parcel Boundary

Project Boundary

Sources: City of San Diego, County of San Diego, MAXAR

N

0 130 260 520

Feet

NAD 1983 StatePlane California VI FIPS 0406 Feet Lambert Conformal Conic

COUNCIL DISTRICT #1 PAGE: 2

Neighborhood PAGE: 37

Utilities Undergrounding Project

Surcharge Area: UU994

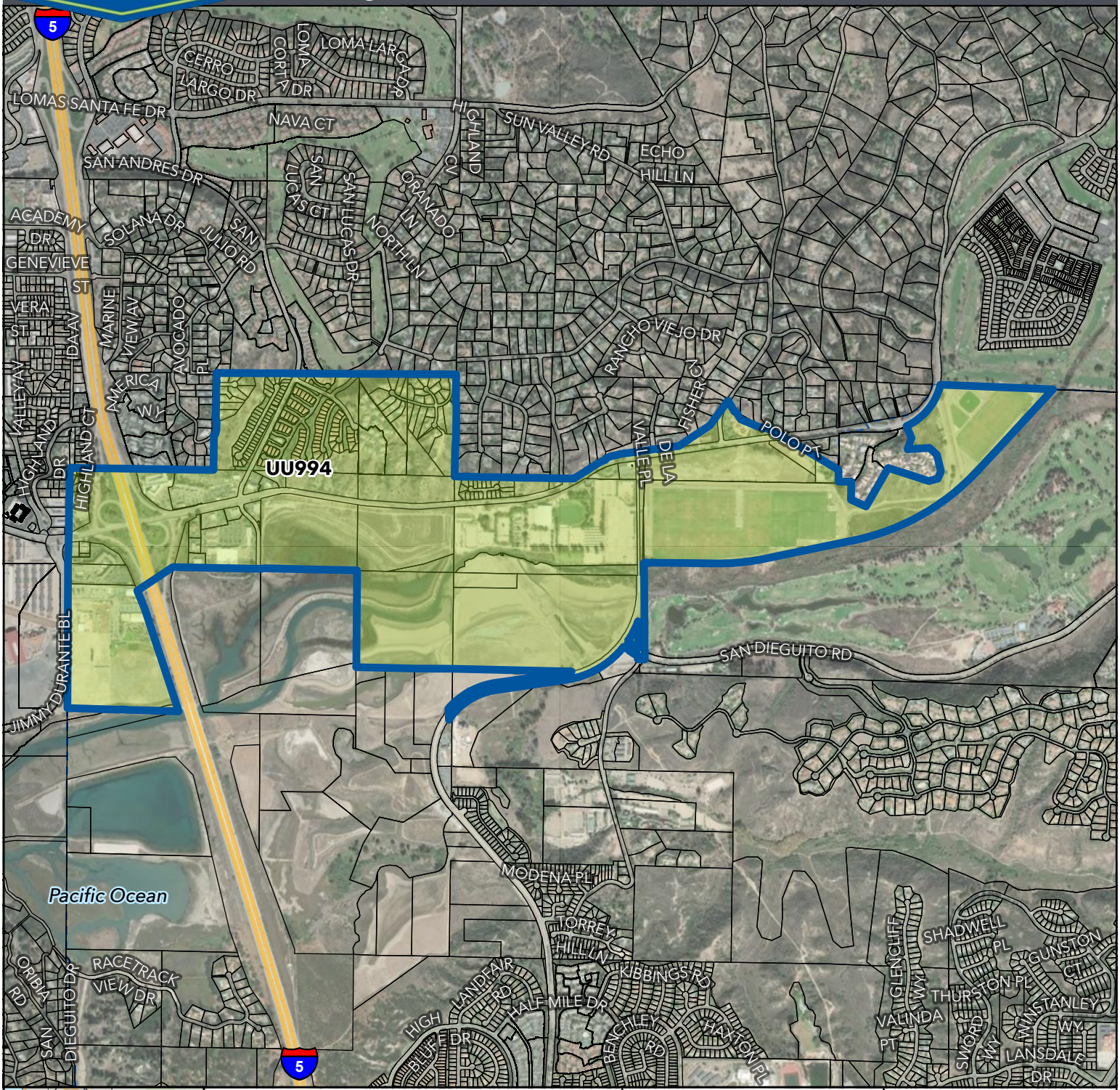

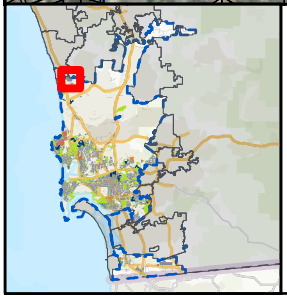

Project Data

City Council District Number:	1
Neighborhood:	North City
Status:	Identified in Master Plan
Power Pole Count:	171
Preliminary Parcel Count:	325
Project Miles:	3.95

Legend

- Parcel Boundary
- Project Boundary

Sources: City of San Diego, County of San Diego, MAXAR

N

0 425 850 1,700

Feet

NAD 1983 StatePlane California VI FIPS 0406 Feet
Lambert Conformal Conic

Utilities Undergrounding Project

Neighborhood Key Map: Pacific Beach

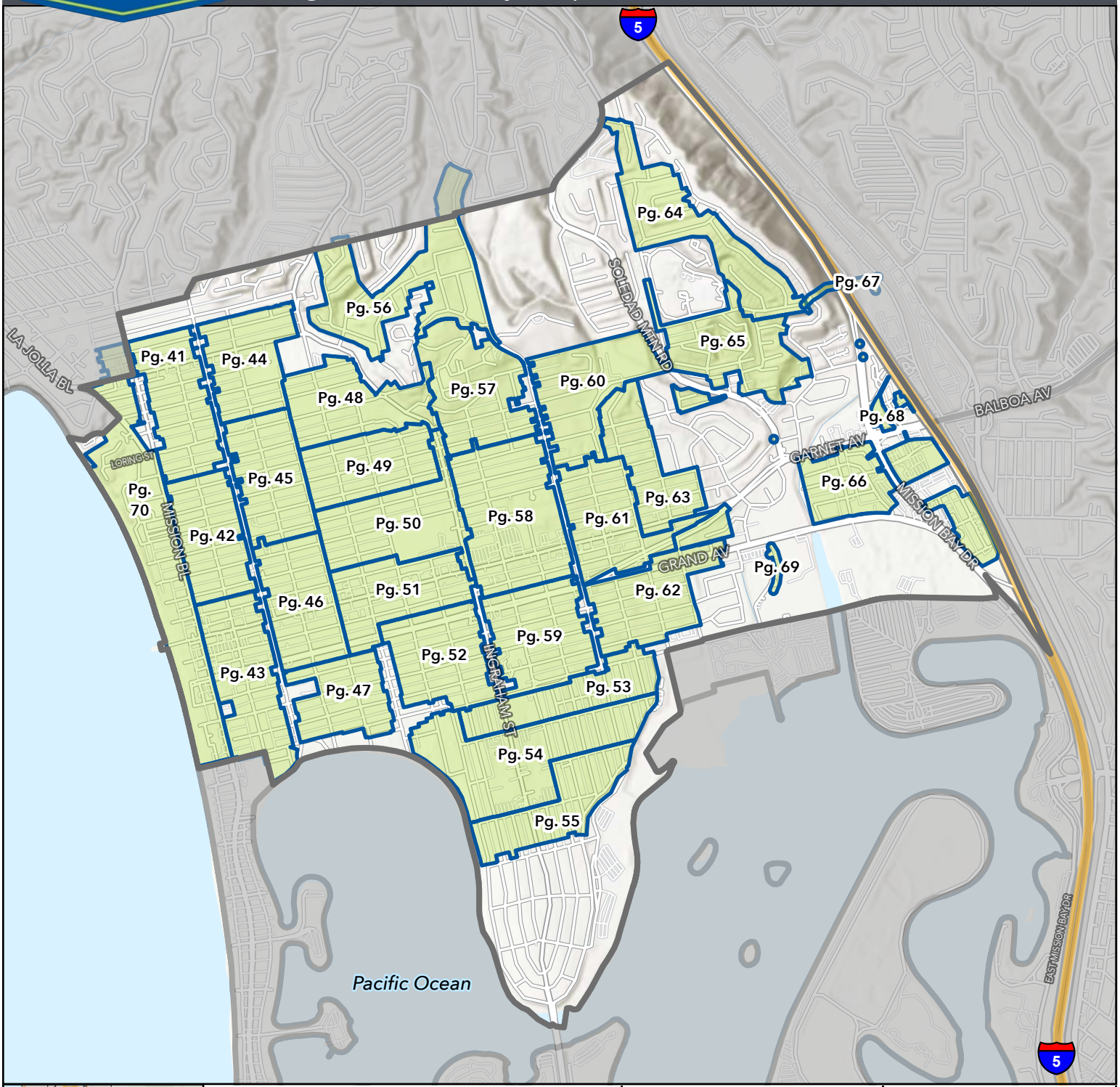

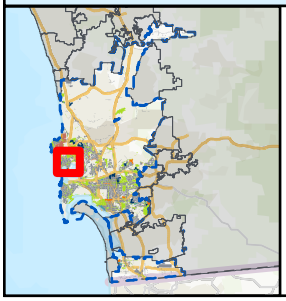

Neighborhood Information

City Council District Number	1
Surcharge Project Count	30

Sources: City of San Diego, County of San Diego, MAXAR

Legend

- Neighborhood Boundary
- Project Boundary

N

0 0.1 0.2 0.4

Miles

NAD 1983 StatePlane California VI FIPS 0406 Feet
Lambert Conformal Conic

Utilities Undergrounding Project

Surcharge Area: PBCH-01



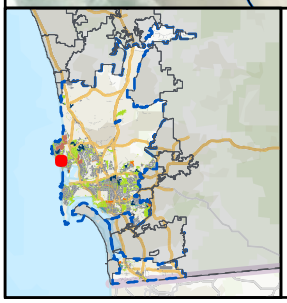

Project Data

City Council District Number:	1
Neighborhood:	Pacific Beach
Status:	Identified in Master Plan
Power Pole Count:	75
Preliminary Parcel Count:	447
Project Miles:	1.76

Legend

Parcel Boundary

Project Boundary

Sources: City of San Diego, County of San Diego, MAXAR

N

0 95 190 380

Feet

NAD 1983 StatePlane California VI FIPS 0406 Feet Lambert Conformal Conic

Utilities Undergrounding Project

Surcharge Area: PBCH-02



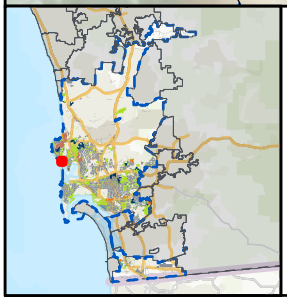

Project Data

City Council District Number:	1
Neighborhood:	Pacific Beach
Status:	Identified in Master Plan
Power Pole Count:	70
Preliminary Parcel Count:	305
Project Miles:	1.62

Legend

Parcel Boundary

Project Boundary

Sources: City of San Diego, County of San Diego, MAXAR

N

0 75 150 300

Feet

NAD 1983 StatePlane California VI FIPS 0406 Feet Lambert Conformal Conic

Utilities Undergrounding Project

Surcharge Area: PBCH-03



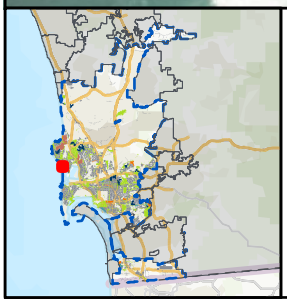

Project Data

City Council District Number:	1
Neighborhood:	Pacific Beach
Status:	Identified in Master Plan
Power Pole Count:	109
Preliminary Parcel Count:	349
Project Miles:	2.2

Legend

Parcel Boundary

Project Boundary

Sources: City of San Diego, County of San Diego, MAXAR

N

0 115 230 460

Feet

NAD 1983 StatePlane California VI FIPS 0406 Feet
Lambert Conformal Conic

Utilities Undergrounding Project

Surcharge Area: PBCH-04



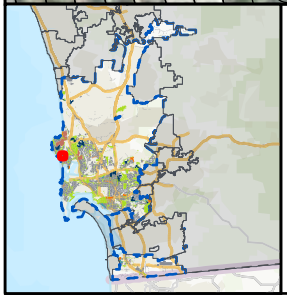

Project Data

City Council District Number:	1
Neighborhood:	Pacific Beach
Status:	Identified in Master Plan
Power Pole Count:	71
Preliminary Parcel Count:	279
Project Miles:	1.67

Legend

Parcel Boundary

Project Boundary

Sources: City of San Diego, County of San Diego, MAXAR

N

0 75 150 300

Feet

NAD 1983 StatePlane California VI FIPS 0406 Feet Lambert Conformal Conic

COUNCIL DISTRICT #1 PAGE: 2

Neighborhood PAGE: 40

Utilities Undergrounding Project

Surcharge Area: PBCH-05



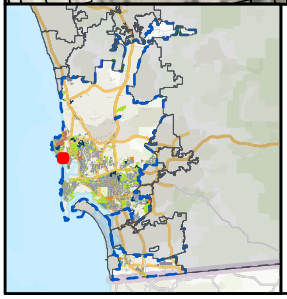

Project Data

City Council District Number:	1
Neighborhood:	Pacific Beach
Status:	Identified in Master Plan
Power Pole Count:	84
Preliminary Parcel Count:	278
Project Miles:	2.1

Legend

Parcel Boundary

Project Boundary

Sources: City of San Diego, County of San Diego, MAXAR

N

0 95 190 380

Feet

NAD 1983 StatePlane California VI FIPS 0406 Feet Lambert Conformal Conic

COUNCIL DISTRICT #1 PAGE: 2

Neighborhood PAGE: 40

Utilities Undergrounding Project

Surcharge Area: PBCH-06



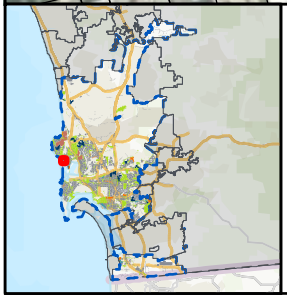

Project Data

City Council District Number:	**1**
Neighborhood:	**Pacific Beach**
Status:	**Identified in Master Plan**
Power Pole Count:	**78**
Preliminary Parcel Count:	**309**
Project Miles:	**2.13**

Legend

Parcel Boundary

Project Boundary

Sources: City of San Diego, County of San Diego, MAXAR

N

0 75 150 300

Feet

NAD 1983 StatePlane California VI FIPS 0406 Feet
Lambert Conformal Conic

Utilities Undergrounding Project

Surcharge Area: PBCH-07



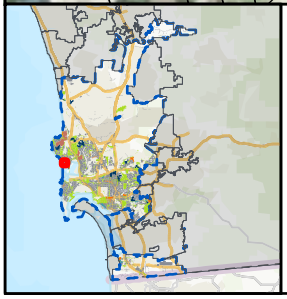

Project Data

City Council District Number:	1
Neighborhood:	Pacific Beach
Status:	Identified in Master Plan
Power Pole Count:	63
Preliminary Parcel Count:	436
Project Miles:	1.7

Legend

Parcel Boundary

Project Boundary

Sources: City of San Diego, County of San Diego, MAXAR

N

0 75 150 300

Feet

NAD 1983 StatePlane California VI FIPS 0406 Feet Lambert Conformal Conic

Utilities Undergrounding Project

Surcharge Area: PBCH-08

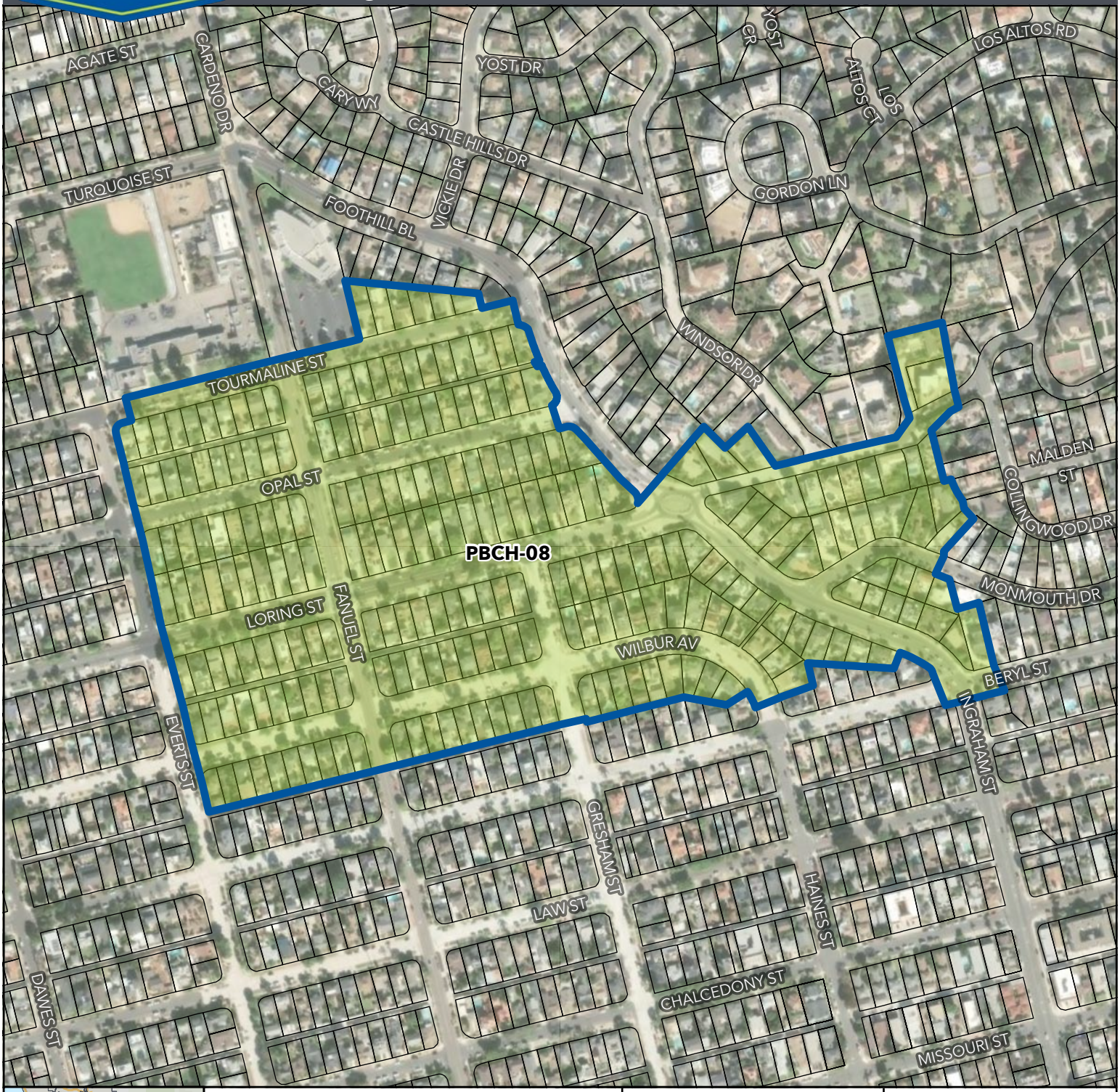

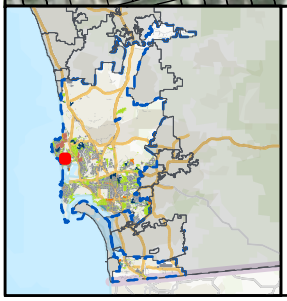

Project Data

City Council District Number:	1
Neighborhood:	Pacific Beach
Status:	Identified in Master Plan
Power Pole Count:	70
Preliminary Parcel Count:	243
Project Miles:	1.99

Legend

Parcel Boundary

Project Boundary

Sources: City of San Diego, County of San Diego, MAXAR

N

0 95 190 380

Feet

NAD 1983 StatePlane California VI FIPS 0406 Feet Lambert Conformal Conic

COUNCIL DISTRICT #1 PAGE: 2

Neighborhood PAGE: 40

Utilities Undergrounding Project

Surcharge Area: PBCH-09

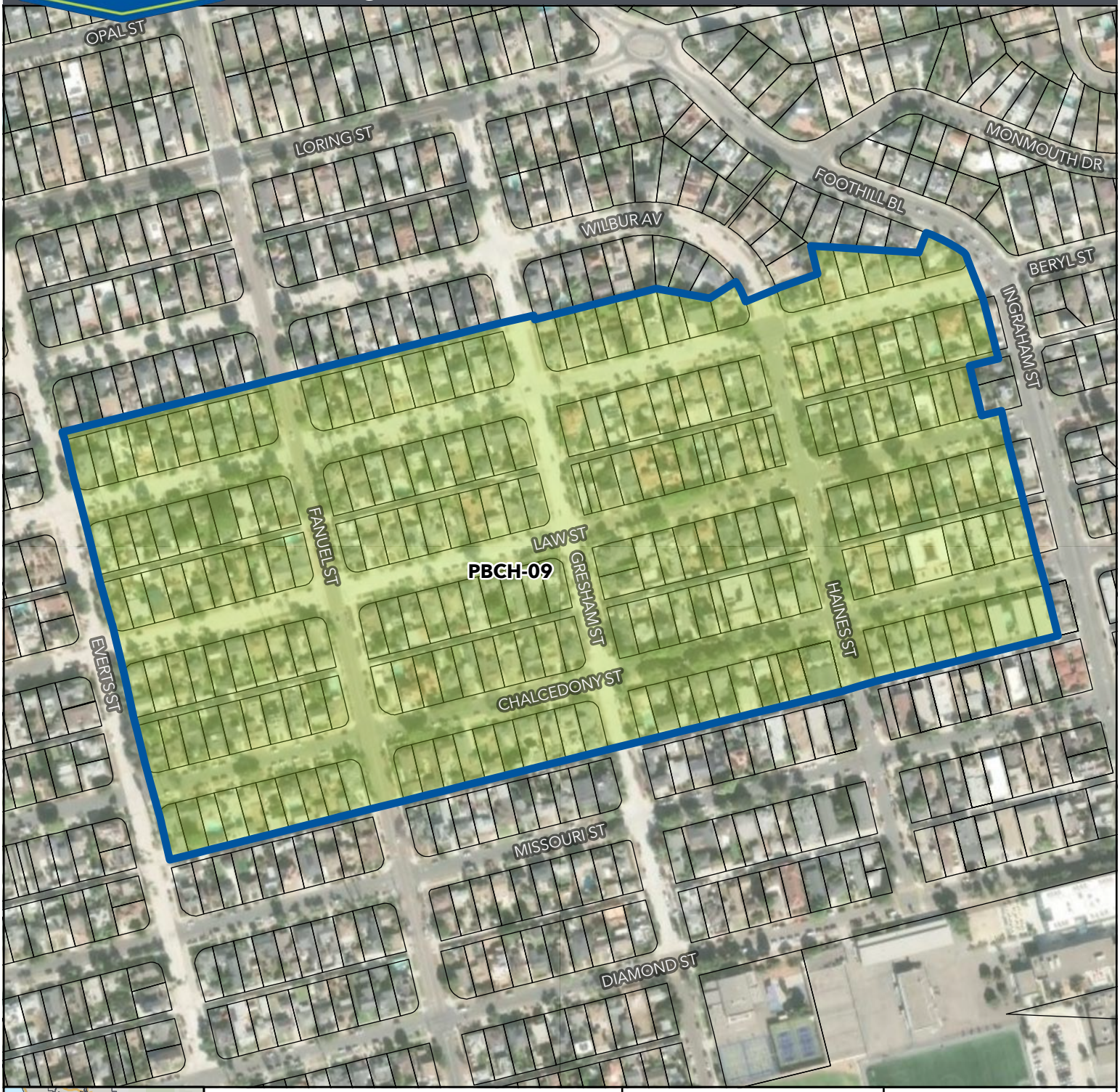

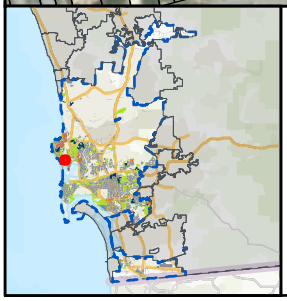

Project Data

City Council District Number:	1
Neighborhood:	Pacific Beach
Status:	Identified in Master Plan
Power Pole Count:	68
Preliminary Parcel Count:	239
Project Miles:	1.83

Legend

Parcel Boundary

Project Boundary

Sources: City of San Diego, County of San Diego, MAXAR

N

0 75 150 300

Feet

NAD 1983 StatePlane California VI FIPS 0406 Feet Lambert Conformal Conic

COUNCIL DISTRICT #1 PAGE: 2

Neighborhood PAGE: 40

Utilities Undergrounding Project

Surcharge Area: PBCH-10



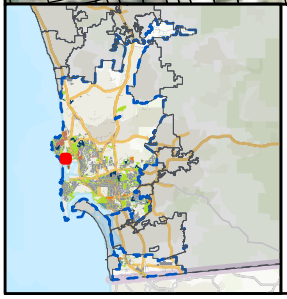

Project Data

City Council District Number:	1
Neighborhood:	Pacific Beach
Status:	Identified in Master Plan
Power Pole Count:	75
Preliminary Parcel Count:	236
Project Miles:	2.23

Legend

Parcel Boundary

Project Boundary

Sources: City of San Diego, County of San Diego, MAXAR

N

0 95 190 380

Feet

NAD 1983 StatePlane California VI FIPS 0406 Feet Lambert Conformal Conic

COUNCIL DISTRICT #1 PAGE: 2

Neighborhood PAGE: 40

Utilities Undergrounding Project

Surcharge Area: PBCH-11



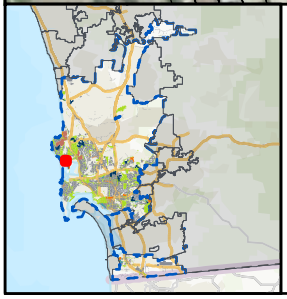

Project Data

City Council District Number:	1
Neighborhood:	Pacific Beach
Status:	Identified in Master Plan
Power Pole Count:	87
Preliminary Parcel Count:	293
Project Miles:	2.03

Legend

Parcel Boundary

Project Boundary

Sources: City of San Diego, County of San Diego, MAXAR

N

0 95 190 380

Feet

NAD 1983 StatePlane California VI FIPS 0406 Feet
Lambert Conformal Conic

COUNCIL DISTRICT #1 PAGE: 2

Neighborhood PAGE: 40

Utilities Undergrounding Project

Surcharge Area: PBCH-12



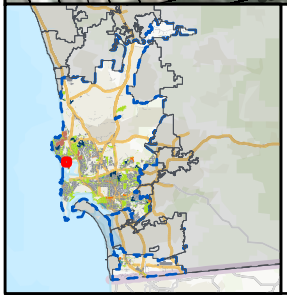

Project Data

City Council District Number:	1
Neighborhood:	Pacific Beach
Status:	Identified in Master Plan
Power Pole Count:	90
Preliminary Parcel Count:	417
Project Miles:	1.94

Legend

Parcel Boundary

Project Boundary

Sources: City of San Diego, County of San Diego, MAXAR

N

0 75 150 300

Feet

NAD 1983 StatePlane California VI FIPS 0406 Feet Lambert Conformal Conic

COUNCIL DISTRICT #1 PAGE: 2

Neighborhood PAGE: 40

Utilities Undergrounding Project

Surcharge Area: PBCH-13



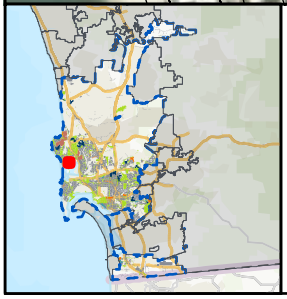

Project Data

City Council District Number:	**1**
Neighborhood:	**Pacific Beach**
Status:	**Identified in Master Plan**
Power Pole Count:	**68**
Preliminary Parcel Count:	**329**
Project Miles:	**1.56**

Legend

Parcel Boundary

Project Boundary

Sources: City of San Diego, County of San Diego, MAXAR

N

0 115 230 460

Feet

NAD 1983 StatePlane California VI FIPS 0406 Feet
Lambert Conformal Conic

Utilities Undergrounding Project

Surcharge Area: PBCH-14



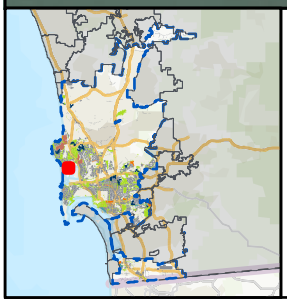

Project Data

City Council District Number:	**1**
Neighborhood:	**Pacific Beach**
Status:	**Identified in Master Plan**
Power Pole Count:	**109**
Preliminary Parcel Count:	**799**
Project Miles:	**2.88**

Legend

Parcel Boundary

Project Boundary

Sources: City of San Diego, County of San Diego, MAXAR

N

0 130 260 520

Feet

NAD 1983 StatePlane California VI FIPS 0406 Feet
Lambert Conformal Conic

Utilities Undergrounding Project

Surcharge Area: PBCH-15



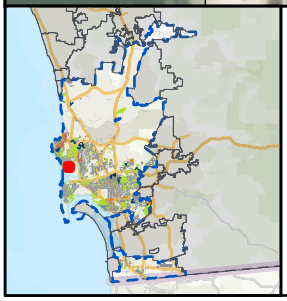

Project Data

City Council District Number:	1
Neighborhood:	Pacific Beach
Status:	Identified in Master Plan
Power Pole Count:	86
Preliminary Parcel Count:	401
Project Miles:	2.47

Legend

Parcel Boundary

Project Boundary

Sources: City of San Diego, County of San Diego, MAXAR

N

0 95 190 380

Feet

NAD 1983 StatePlane California VI FIPS 0406 Feet
Lambert Conformal Conic

Utilities Undergrounding Project

Surcharge Area: PBCH-16



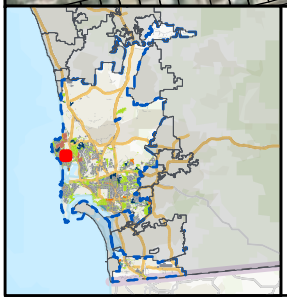

Project Data

City Council District Number:	**1**
Neighborhood:	**Pacific Beach**
Status:	**Identified in Master Plan**
Power Pole Count:	**117**
Preliminary Parcel Count:	**267**
Project Miles:	**3.03**

Legend

Parcel Boundary

Project Boundary

Sources: City of San Diego, County of San Diego, MAXAR

N

0 115 230 460

Feet

NAD 1983 StatePlane California VI FIPS 0406 Feet
Lambert Conformal Conic

Utilities Undergrounding Project

Surcharge Area: PBCH-17



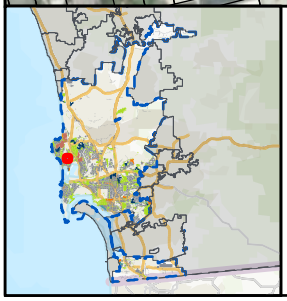

Project Data

City Council District Number:	1
Neighborhood:	Pacific Beach
Status:	Identified in Master Plan
Power Pole Count:	84
Preliminary Parcel Count:	233
Project Miles:	2.35

Legend

Parcel Boundary

Project Boundary

Sources: City of San Diego, County of San Diego, MAXAR

N

0 75 150 300

Feet

NAD 1983 StatePlane California VI FIPS 0406 Feet
Lambert Conformal Conic

COUNCIL DISTRICT #1 PAGE: 2

Neighborhood PAGE: 40

Utilities Undergrounding Project

Surcharge Area: PBCH-18



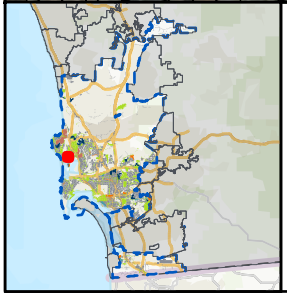

Project Data

City Council District Number:	1
Neighborhood:	Pacific Beach
Status:	Identified in Master Plan
Power Pole Count:	124
Preliminary Parcel Count:	928
Project Miles:	2.23

Legend

Parcel Boundary

Project Boundary

Sources: City of San Diego, County of San Diego, MAXAR

N

0 95 190 380

Feet

NAD 1983 StatePlane California VI FIPS 0406 Feet
Lambert Conformal Conic

COUNCIL DISTRICT #1 PAGE: 2

Neighborhood PAGE: 40

Utilities Undergrounding Project

Surcharge Area: PBCH-19

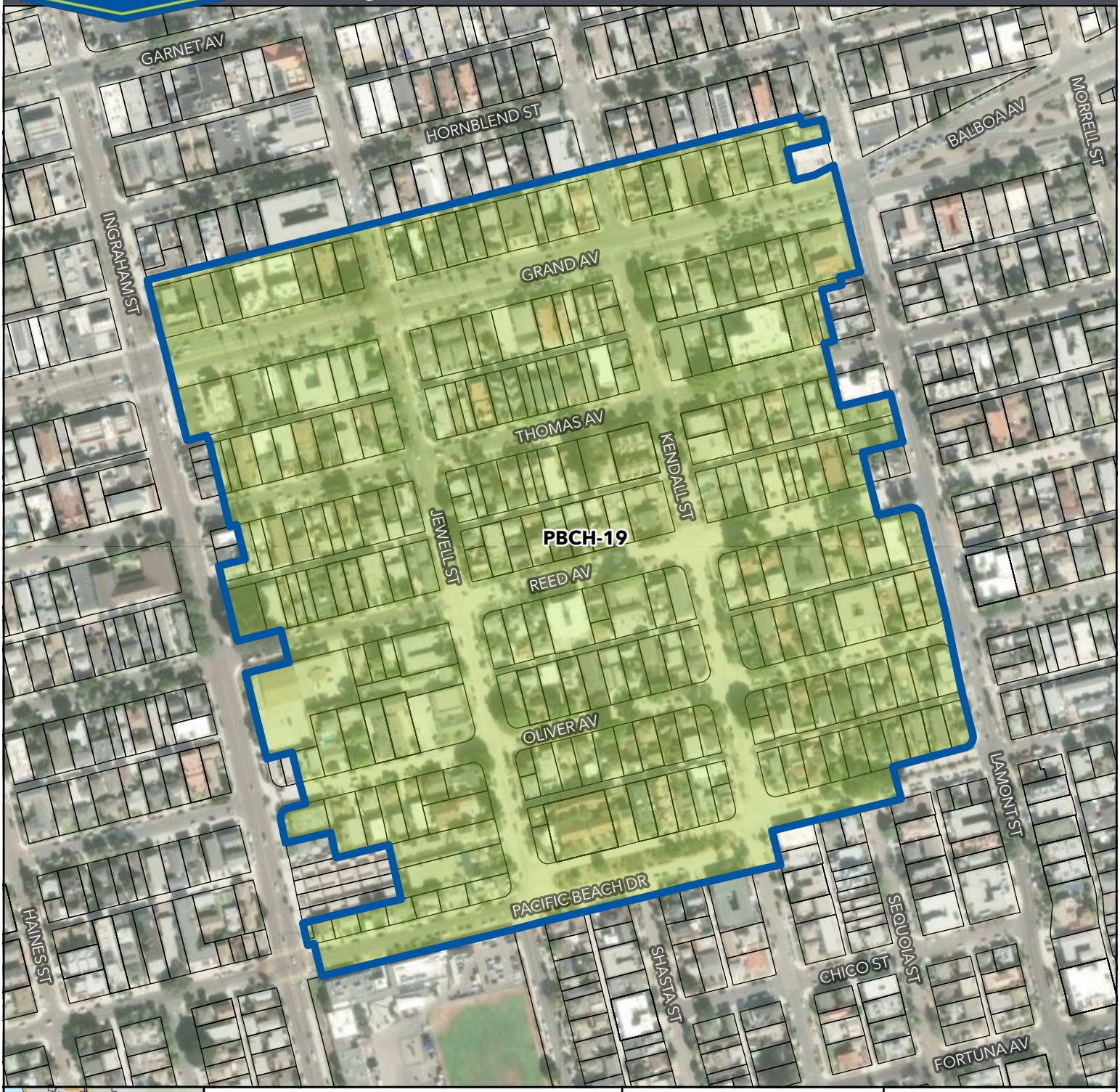

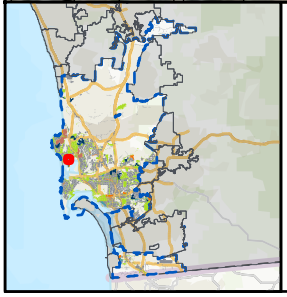

Project Data

City Council District Number:	1
Neighborhood:	Pacific Beach
Status:	Identified in Master Plan
Power Pole Count:	101
Preliminary Parcel Count:	374
Project Miles:	2.11

Legend

Parcel Boundary

Project Boundary

Sources: City of San Diego, County of San Diego, MAXAR

N

0 75 150 300

Feet

NAD 1983 StatePlane California VI FIPS 0406 Feet
Lambert Conformal Conic

COUNCIL DISTRICT #1 PAGE: 2

Neighborhood PAGE: 40

Utilities Undergrounding Project

Surcharge Area: PBCH-20



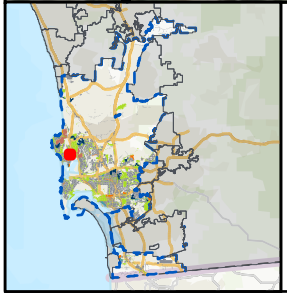

Project Data

City Council District Number:	1
Neighborhood:	Pacific Beach
Status:	Identified in Master Plan
Power Pole Count:	83
Preliminary Parcel Count:	281
Project Miles:	1.25

Legend

- Parcel Boundary
- Project Boundary

Sources: City of San Diego, County of San Diego, MAXAR

N

0 95 190 380

Feet

NAD 1983 StatePlane California VI FIPS 0406 Feet
Lambert Conformal Conic

COUNCIL DISTRICT #1 PAGE: 2

Neighborhood PAGE: 40

Utilities Undergrounding Project

Surcharge Area: PBCH-21



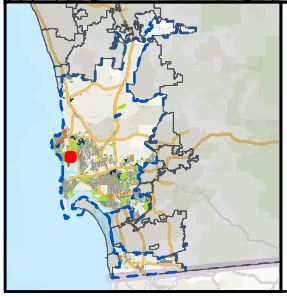

Project Data

City Council District Number:	1
Neighborhood:	Pacific Beach
Status:	Identified in Master Plan
Power Pole Count:	114
Preliminary Parcel Count:	423
Project Miles:	2.11

Legend

Parcel Boundary

Project Boundary

Sources: City of San Diego, County of San Diego, MAXAR

N

0 95 190 380

Feet

NAD 1983 StatePlane California VI FIPS 0406 Feet
Lambert Conformal Conic

COUNCIL DISTRICT #1 PAGE: 2

Neighborhood PAGE: 40

Utilities Undergrounding Project

Surcharge Area: PBCH-22



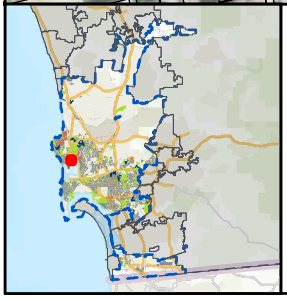

Project Data

City Council District Number:	1
Neighborhood:	Pacific Beach
Status:	Identified in Master Plan
Power Pole Count:	106
Preliminary Parcel Count:	396
Project Miles:	2.45

Legend

Parcel Boundary

Project Boundary

Sources: City of San Diego, County of San Diego, MAXAR

N

0 95 190 380

Feet

NAD 1983 StatePlane California VI FIPS 0406 Feet
Lambert Conformal Conic

COUNCIL DISTRICT #1 PAGE: 2

Neighborhood PAGE: 40

Utilities Undergrounding Project

Surcharge Area: PBCH-23



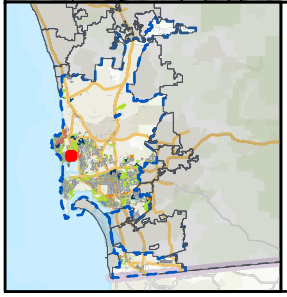

Project Data

City Council District Number:	1
Neighborhood:	Pacific Beach
Status:	Identified in Master Plan
Power Pole Count:	72
Preliminary Parcel Count:	346
Project Miles:	1.95

Legend

- Parcel Boundary
- Project Boundary

Sources: City of San Diego, County of San Diego, MAXAR

N

0 95 190 380

Feet

NAD 1983 StatePlane California VI FIPS 0406 Feet
Lambert Conformal Conic

COUNCIL DISTRICT #1 PAGE: 2

Neighborhood PAGE: 40

Utilities Undergrounding Project

Surcharge Area: PBCH-24

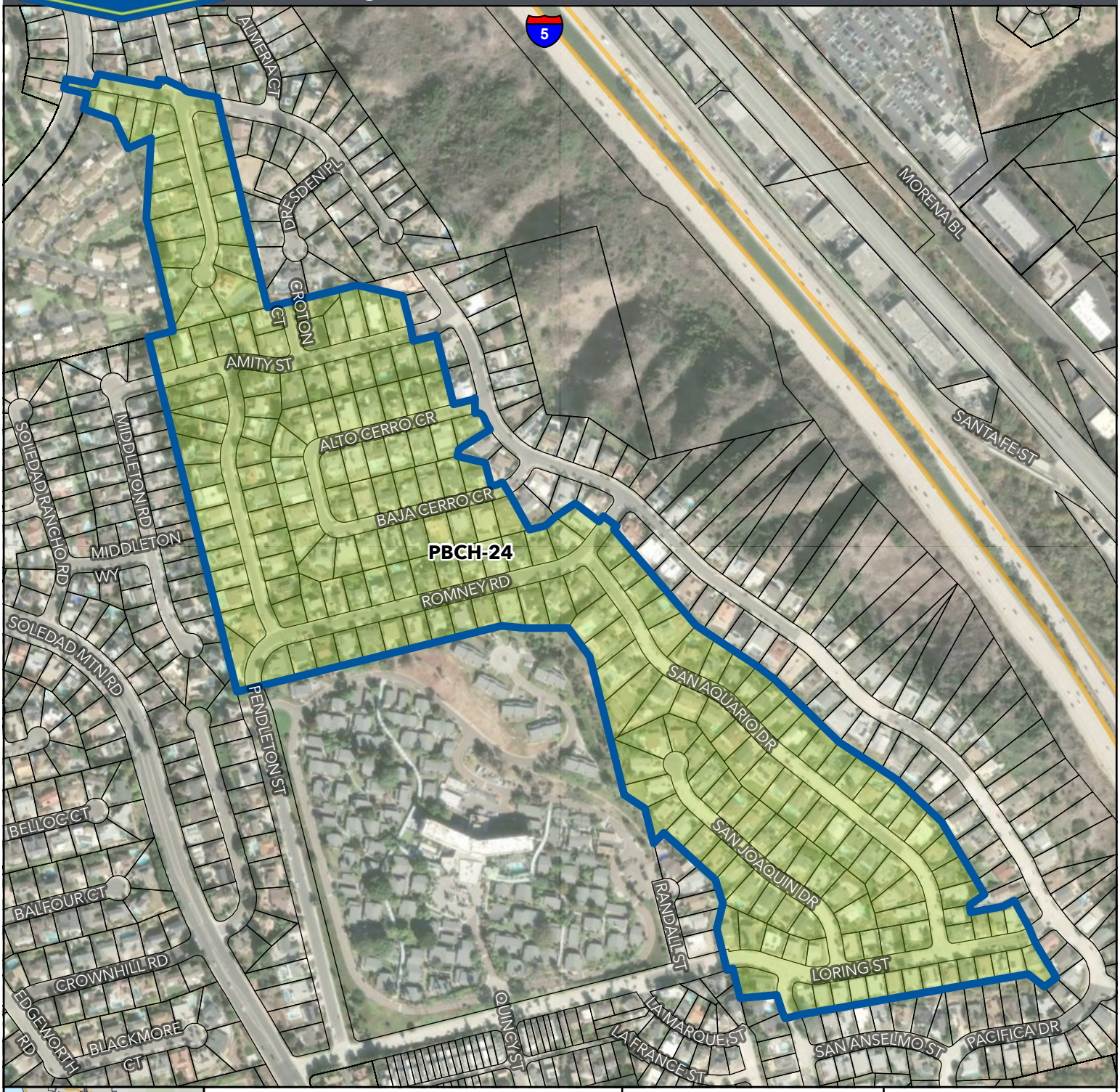

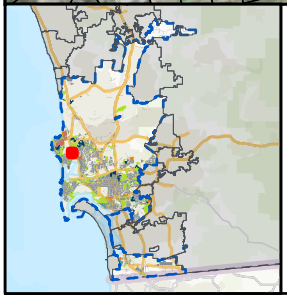

Project Data

City Council District Number:	**1**
Neighborhood:	**Pacific Beach**
Status:	**Identified in Master Plan**
Power Pole Count:	**65**
Preliminary Parcel Count:	**219**
Project Miles:	**2.03**

Legend

Parcel Boundary

Project Boundary

Sources: City of San Diego, County of San Diego, MAXAR

N

0 115 230 460

Feet

NAD 1983 StatePlane California VI FIPS 0406 Feet
Lambert Conformal Conic

Utilities Undergrounding Project

Surcharge Area: PBCH-25



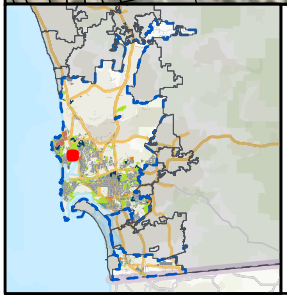

Project Data

City Council District Number:	1
Neighborhood:	Pacific Beach
Status:	Identified in Master Plan
Power Pole Count:	83
Preliminary Parcel Count:	270
Project Miles:	2.34

Legend

Parcel Boundary

Project Boundary

Sources: City of San Diego, County of San Diego, MAXAR

N

0 95 190 380

Feet

NAD 1983 StatePlane California VI FIPS 0406 Feet Lambert Conformal Conic

COUNCIL DISTRICT #1 PAGE: 2

Neighborhood PAGE: 40

Utilities Undergrounding Project

Surcharge Area: PBCH-26



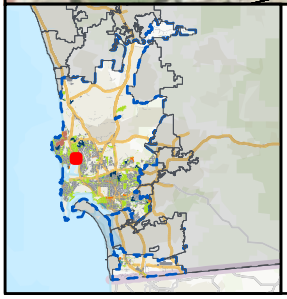

Project Data

City Council District Number:	1
Neighborhood:	Pacific Beach
Status:	Identified in Master Plan
Power Pole Count:	107
Preliminary Parcel Count:	200
Project Miles:	1.5

Legend

- Parcel Boundary
- Project Boundary

Sources: City of San Diego, County of San Diego, MAXAR

N

0 115 230 460

Feet

NAD 1983 StatePlane California VI FIPS 0406 Feet
Lambert Conformal Conic

Utilities Undergrounding Project

Surcharge Area: PBCH-S1

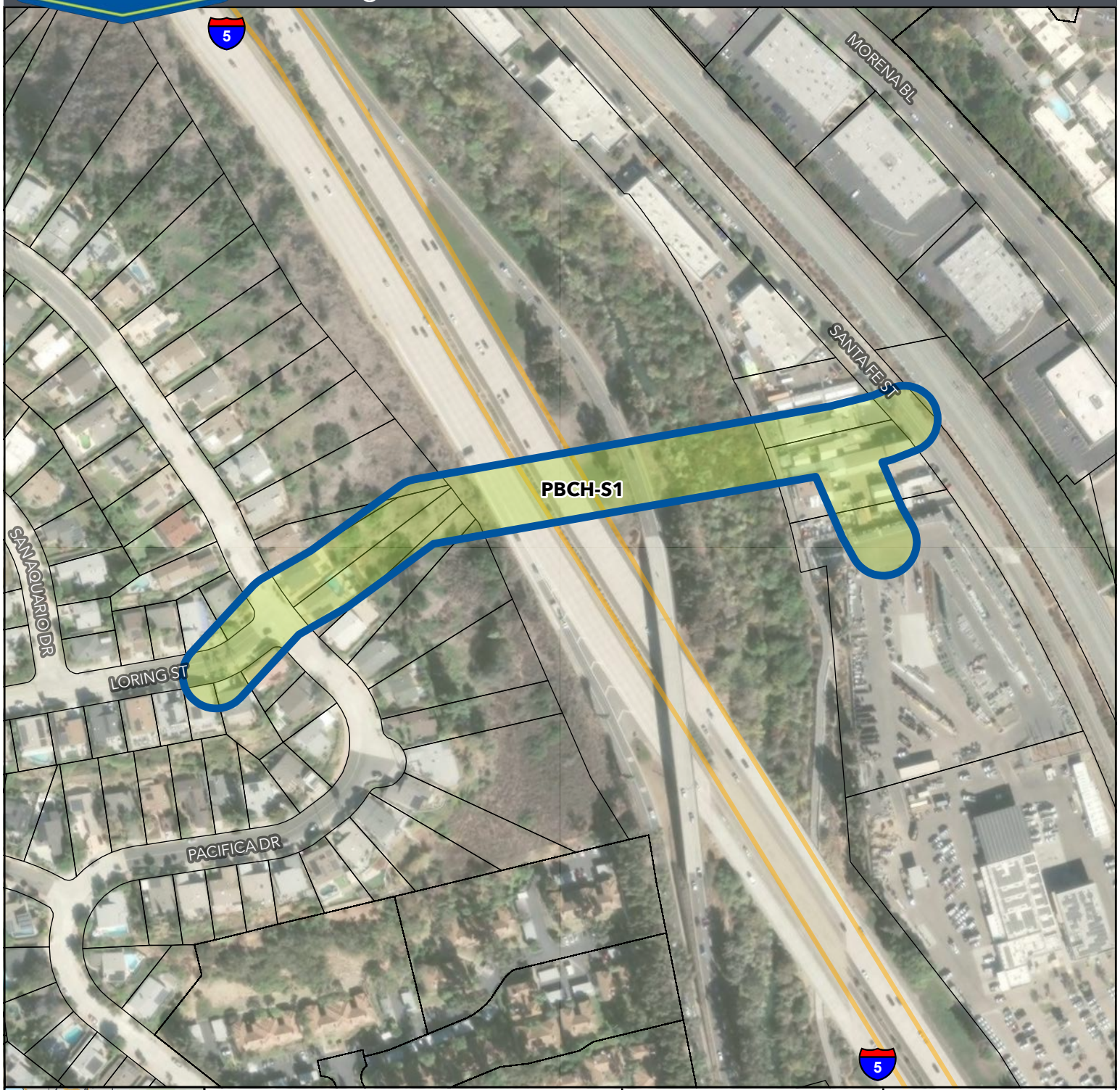

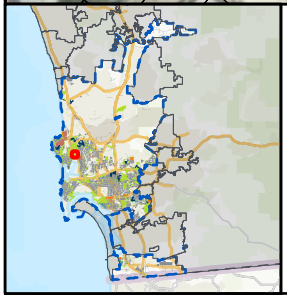

Project Data

City Council District Number:	1,2
Neighborhood:	Pacific Beach
Status:	Identified in Master Plan
Power Pole Count:	9
Preliminary Parcel Count:	15
Project Miles:	0.08

Legend

Parcel Boundary

Project Boundary

Sources: City of San Diego, County of San Diego, MAXAR

N

0 55 110 220

Feet

NAD 1983 StatePlane California VI FIPS 0406 Feet Lambert Conformal Conic

COUNCIL DISTRICT #1, PAGE: 2

Neighborhood PAGE: 40

Utilities Undergrounding Project

Surcharge Area: PBCH-S2

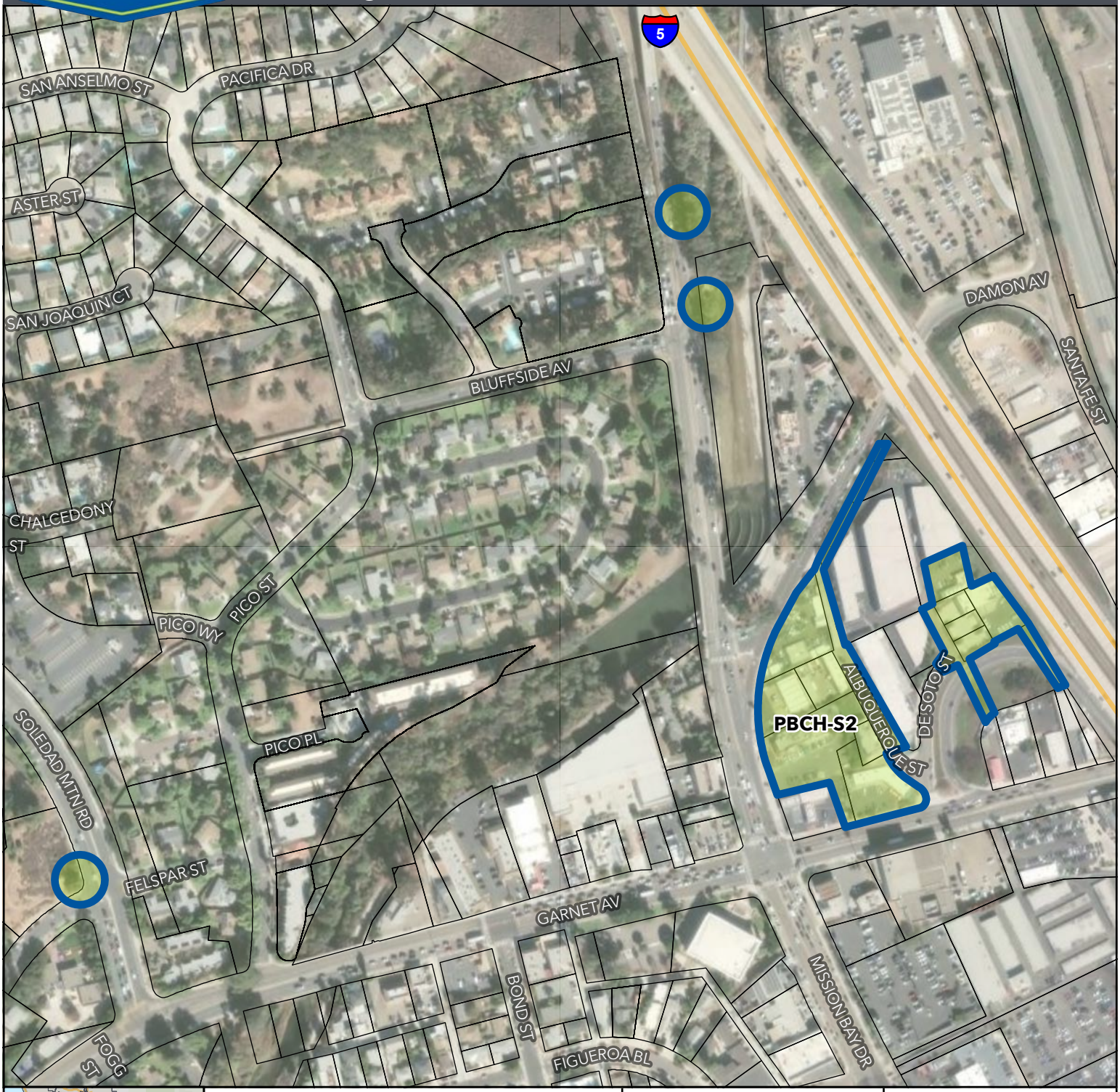

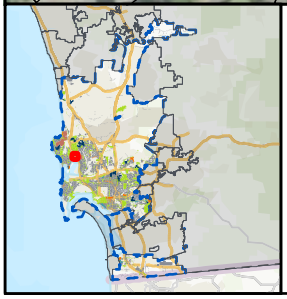

Project Data

City Council District Number:	1
Neighborhood:	Pacific Beach
Status:	Identified in Master Plan
Power Pole Count:	21
Preliminary Parcel Count:	16
Project Miles:	0.08

Legend

Parcel Boundary

Project Boundary

Sources: City of San Diego, County of San Diego, MAXAR

N

0 75 150 300

Feet

NAD 1983 StatePlane California VI FIPS 0406 Feet Lambert Conformal Conic

COUNCIL DISTRICT #1 PAGE: 2

Neighborhood PAGE: 40

Utilities Undergrounding Project

Surcharge Area: PBCH-S3



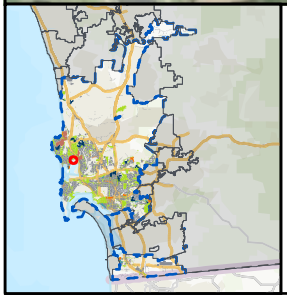

Project Data

City Council District Number:	1
Neighborhood:	Pacific Beach
Status:	Identified in Master Plan
Power Pole Count:	6
Preliminary Parcel Count:	1
Project Miles:	0

Legend

Parcel Boundary

Project Boundary

Sources: City of San Diego, County of San Diego, MAXAR

N

0 37.5 75 150

Feet

NAD 1983 StatePlane California VI FIPS 0406 Feet Lambert Conformal Conic

COUNCIL DISTRICT #1 PAGE: 2

Neighborhood PAGE: 40

Utilities Undergrounding Project

Surcharge Area: UU315

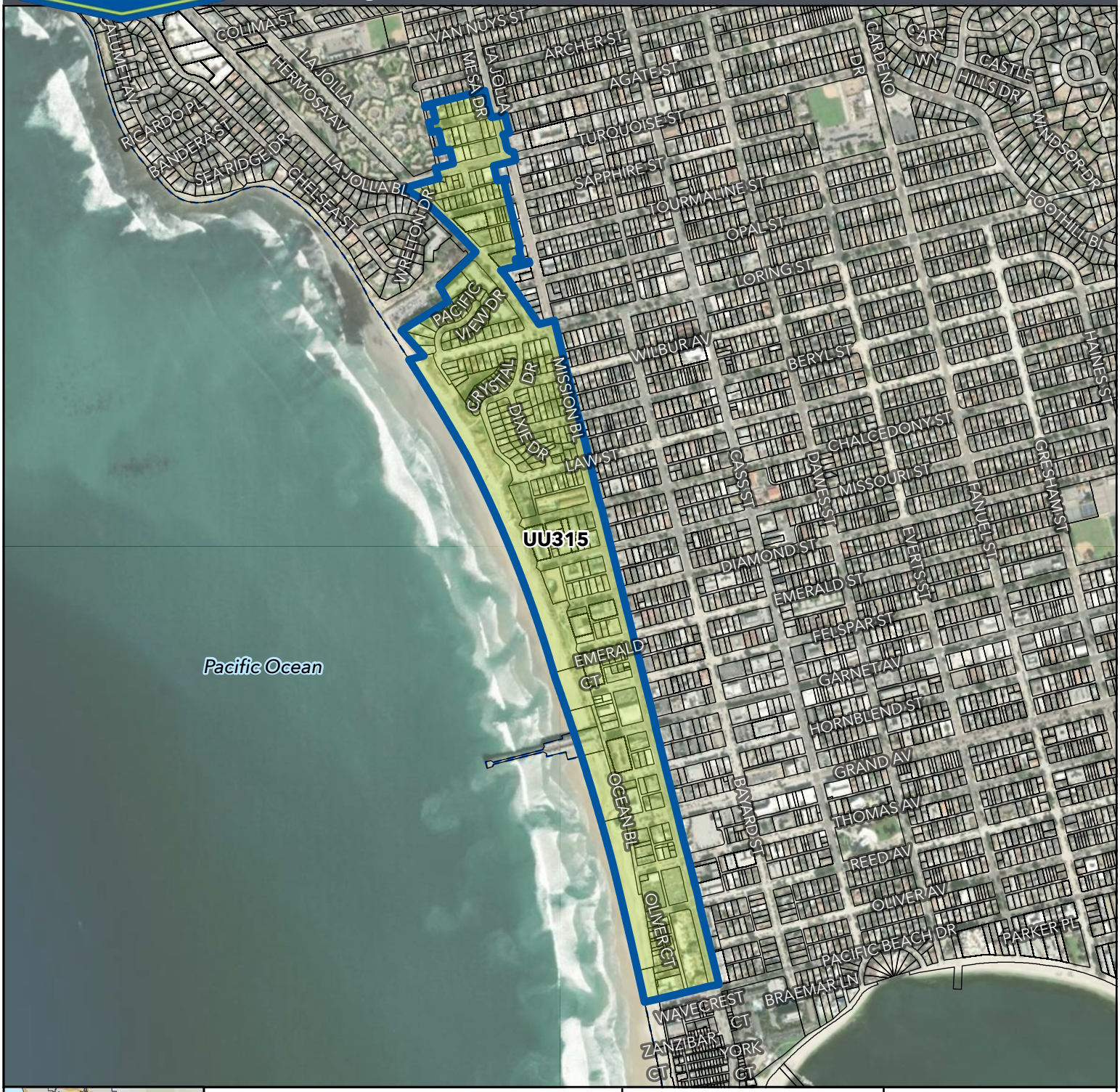

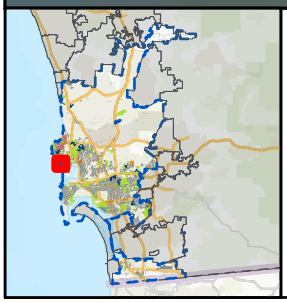

Project Data

City Council District Number:	1
Neighborhood:	Pacific Beach
Status:	Identified in Master Plan
Power Pole Count:	105
Preliminary Parcel Count:	509
Project Miles:	4.68

Legend

- Parcel Boundary
- Project Boundary

Sources: City of San Diego, County of San Diego, MAXAR

N

0 250 500 1,000

Feet

NAD 1983 StatePlane California VI FIPS 0406 Feet Lambert Conformal Conic

Utilities Undergrounding Project

Neighborhood Key Map: Torrey Highlands

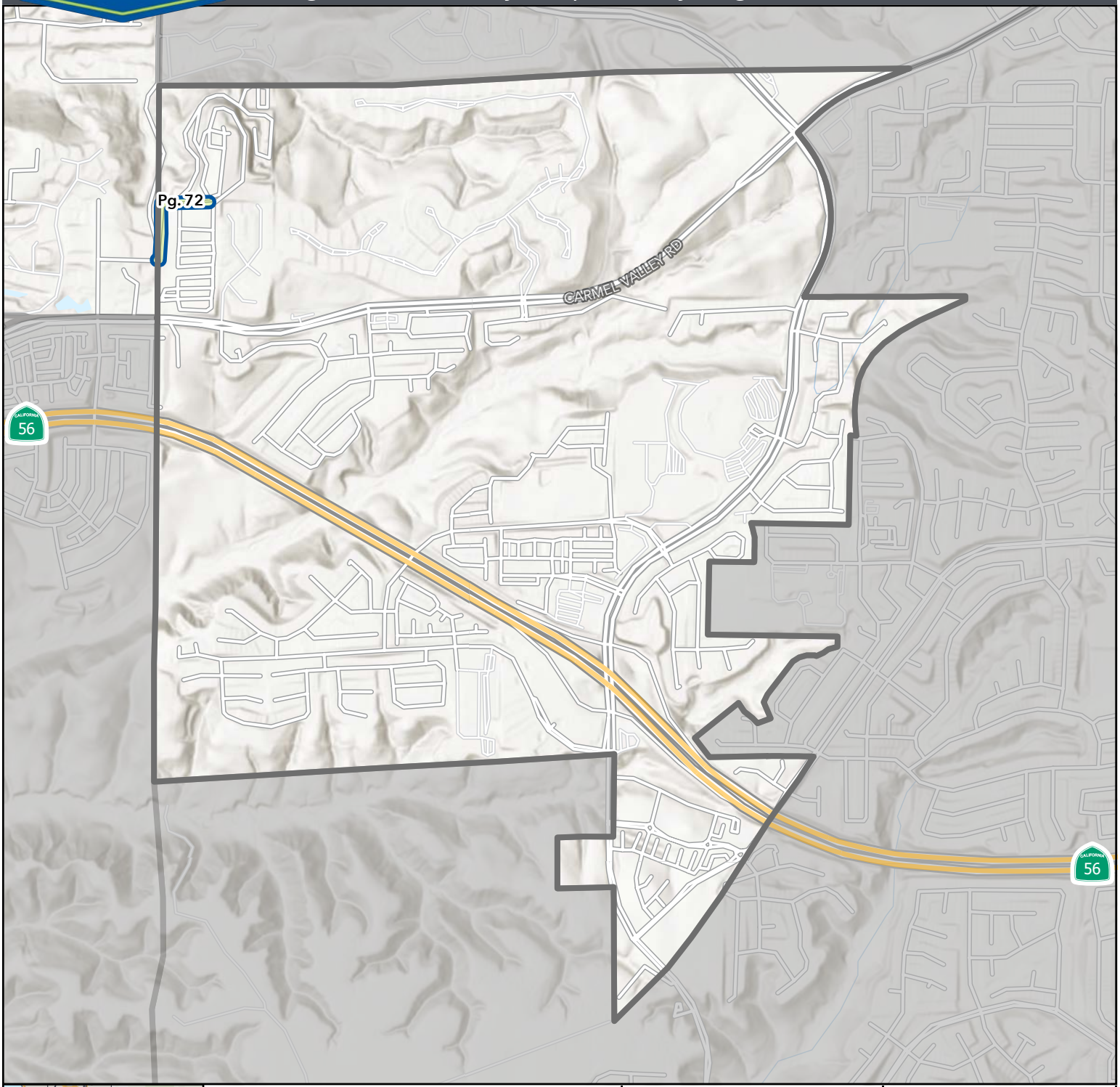

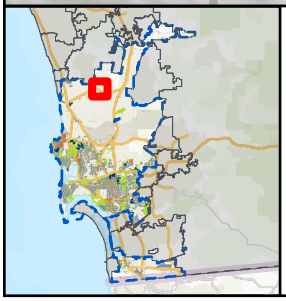

Neighborhood Information

City Council District Number	1
Surcharge Project Count	1

Sources: City of San Diego, County of San Diego, MAXAR

Legend

- Neighborhood Boundary
- Project Boundary

N

0 0.05 0.1 0.2

Miles

NAD 1983 StatePlane California VI FIPS 0406 Feet Lambert Conformal Conic

Utilities Undergrounding Project

Surcharge Area: THLD-S1



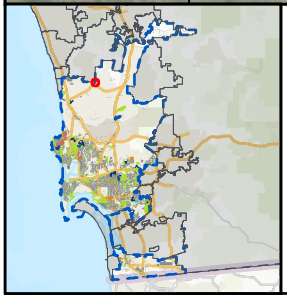

Project Data

City Council District Number:	1
Neighborhood:	Torrey Highlands
Status:	Identified in Master Plan
Power Pole Count:	8
Preliminary Parcel Count:	4
Project Miles:	0.03

Legend

Parcel Boundary

Project Boundary

Sources: City of San Diego, County of San Diego, MAXAR

N

0 37.5 75 150

Feet

NAD 1983 StatePlane California VI FIPS 0406 Feet Lambert Conformal Conic

COUNCIL DISTRICT #1 PAGE: 2

Neighborhood PAGE: 71

Utilities Undergrounding Project

Neighborhood Key Map: Torrey Pines

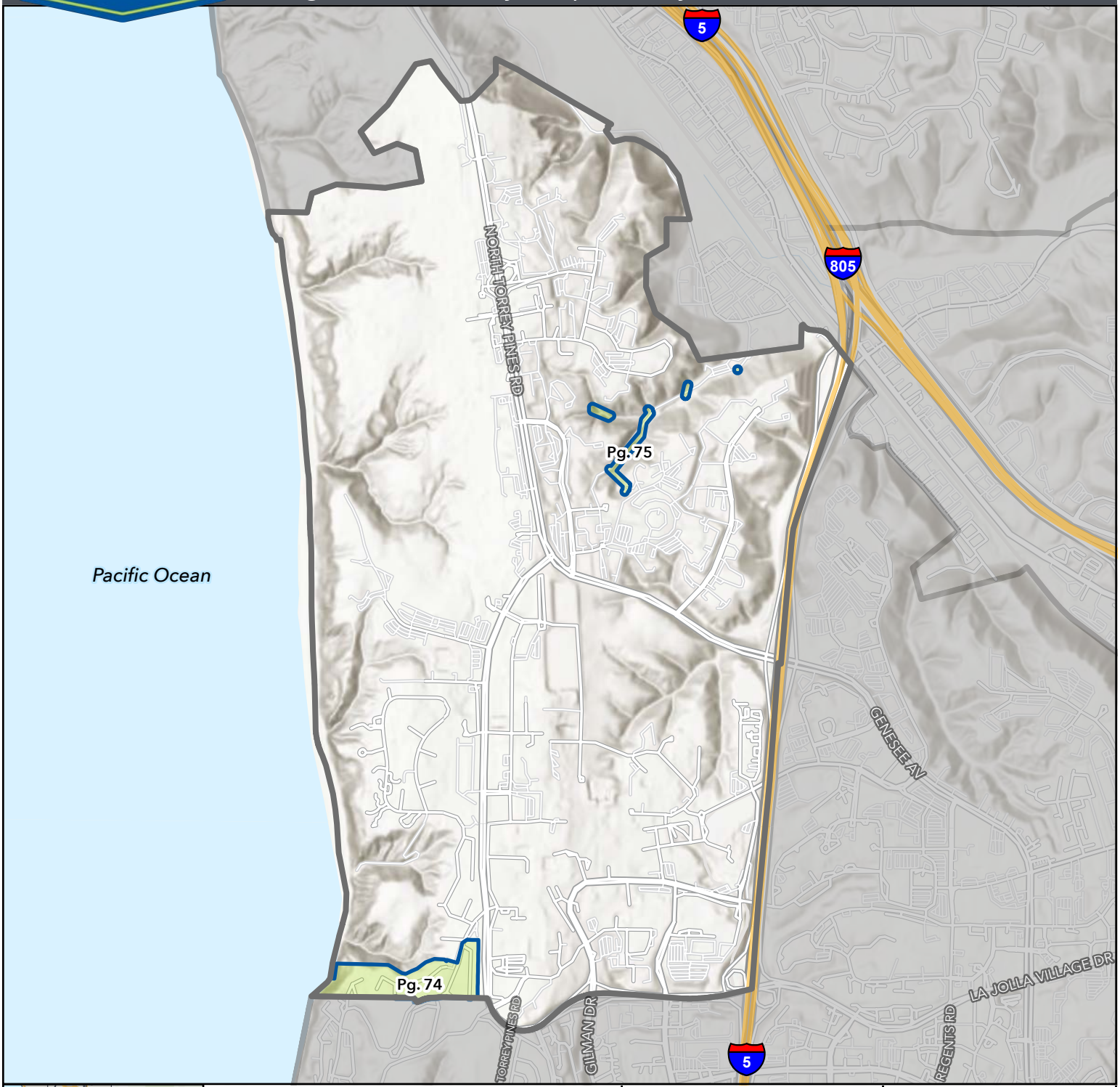

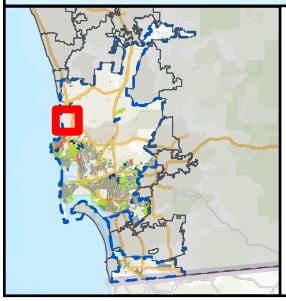

Neighborhood Information

City Council District Number	1
Surcharge Project Count	2

Sources: City of San Diego, County of San Diego, MAXAR

Legend

- Neighborhood Boundary
- Project Boundary

N

0 0.1 0.2 0.4

Miles

NAD 1983 StatePlane California VI FIPS 0406 Feet
Lambert Conformal Conic

Utilities Undergrounding Project

Surcharge Area: TPIN-01



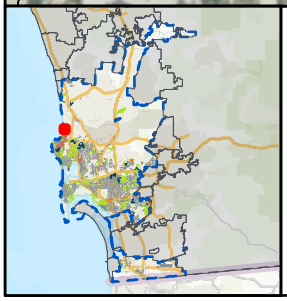

Project Data

City Council District Number:	1
Neighborhood:	Torrey Pines
Status:	Identified in Master Plan
Power Pole Count:	31
Preliminary Parcel Count:	89
Project Miles:	0.94

Legend

- Parcel Boundary
- Project Boundary

Sources: City of San Diego, County of San Diego, MAXAR

N

0 95 190 380

Feet

NAD 1983 StatePlane California VI FIPS 0406 Feet
Lambert Conformal Conic

Utilities Undergrounding Project

Surcharge Area: TPIN-S1

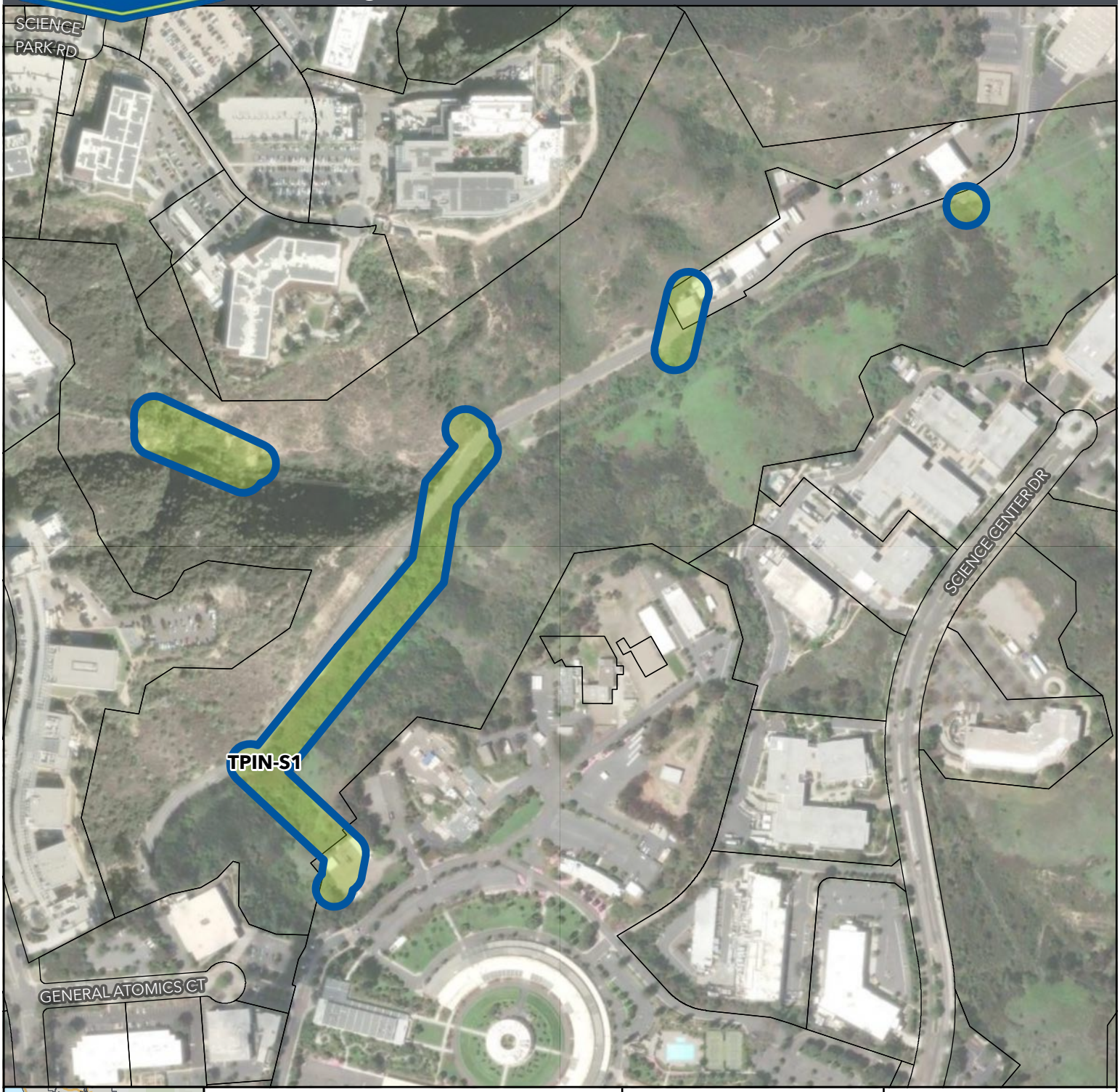

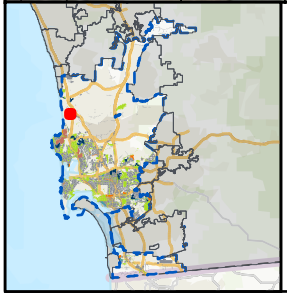

Project Data

City Council District Number:	1
Neighborhood:	Torrey Pines
Status:	Identified in Master Plan
Power Pole Count:	18
Preliminary Parcel Count:	3
Project Miles:	0

Legend

Parcel Boundary

Project Boundary

Sources: City of San Diego, County of San Diego, MAXAR

N

0 95 190 380

Feet

NAD 1983 StatePlane California VI FIPS 0406 Feet Lambert Conformal Conic

COUNCIL DISTRICT #1 PAGE: 2

Neighborhood PAGE: 73

Utilities Undergrounding Project

Neighborhood Key Map: Torrey Preserve

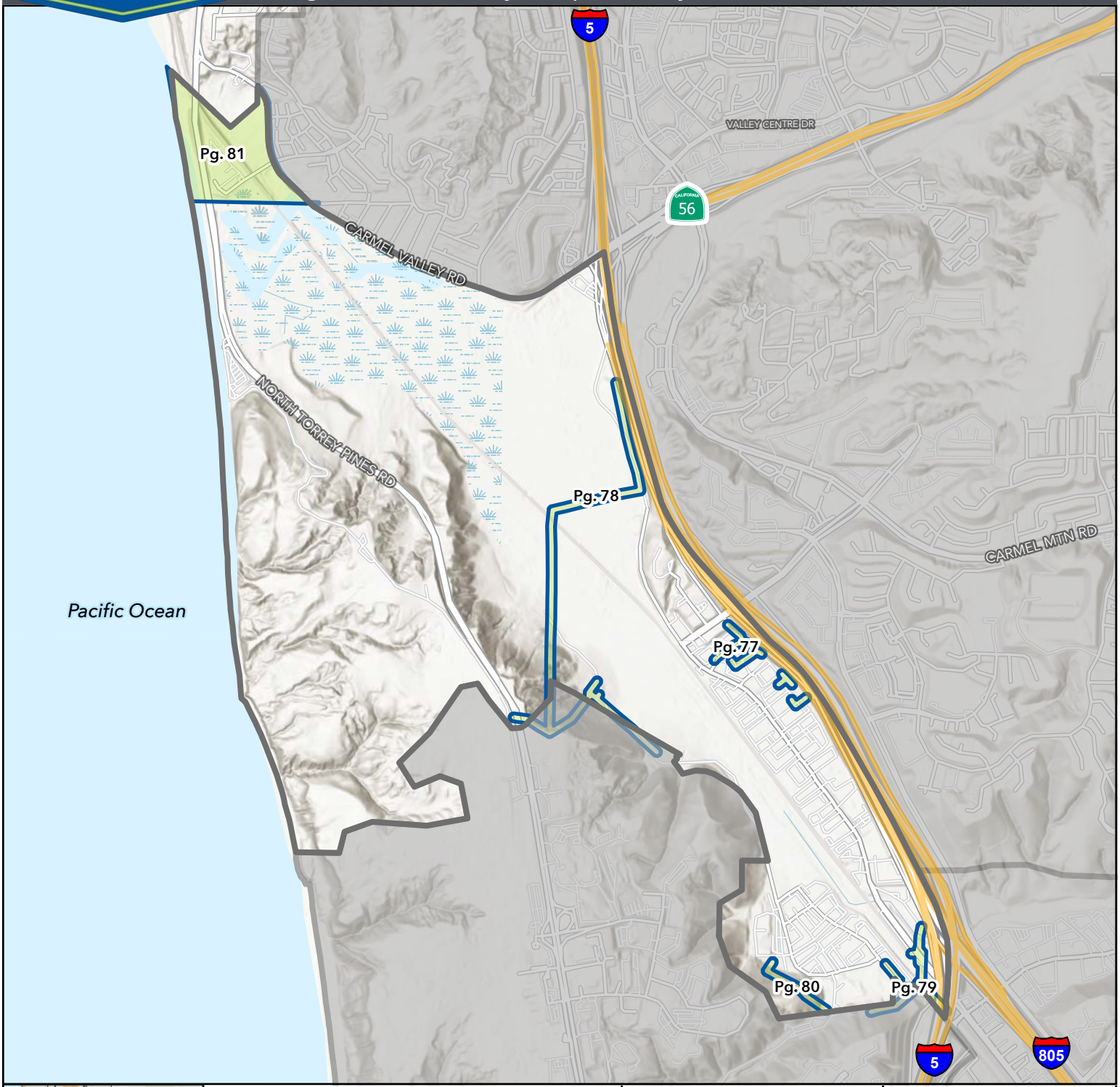

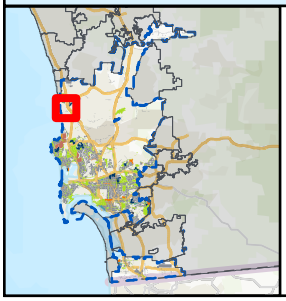

Neighborhood Information

City Council District Number	1
Surcharge Project Count	5

Sources: City of San Diego, County of San Diego, MAXAR

Legend

- Neighborhood Boundary
- Project Boundary

N

0 0.07 0.15 0.3

Miles

NAD 1983 StatePlane California VI FIPS 0406 Feet
Lambert Conformal Conic

Utilities Undergrounding Project

Surcharge Area: TPSV-S1

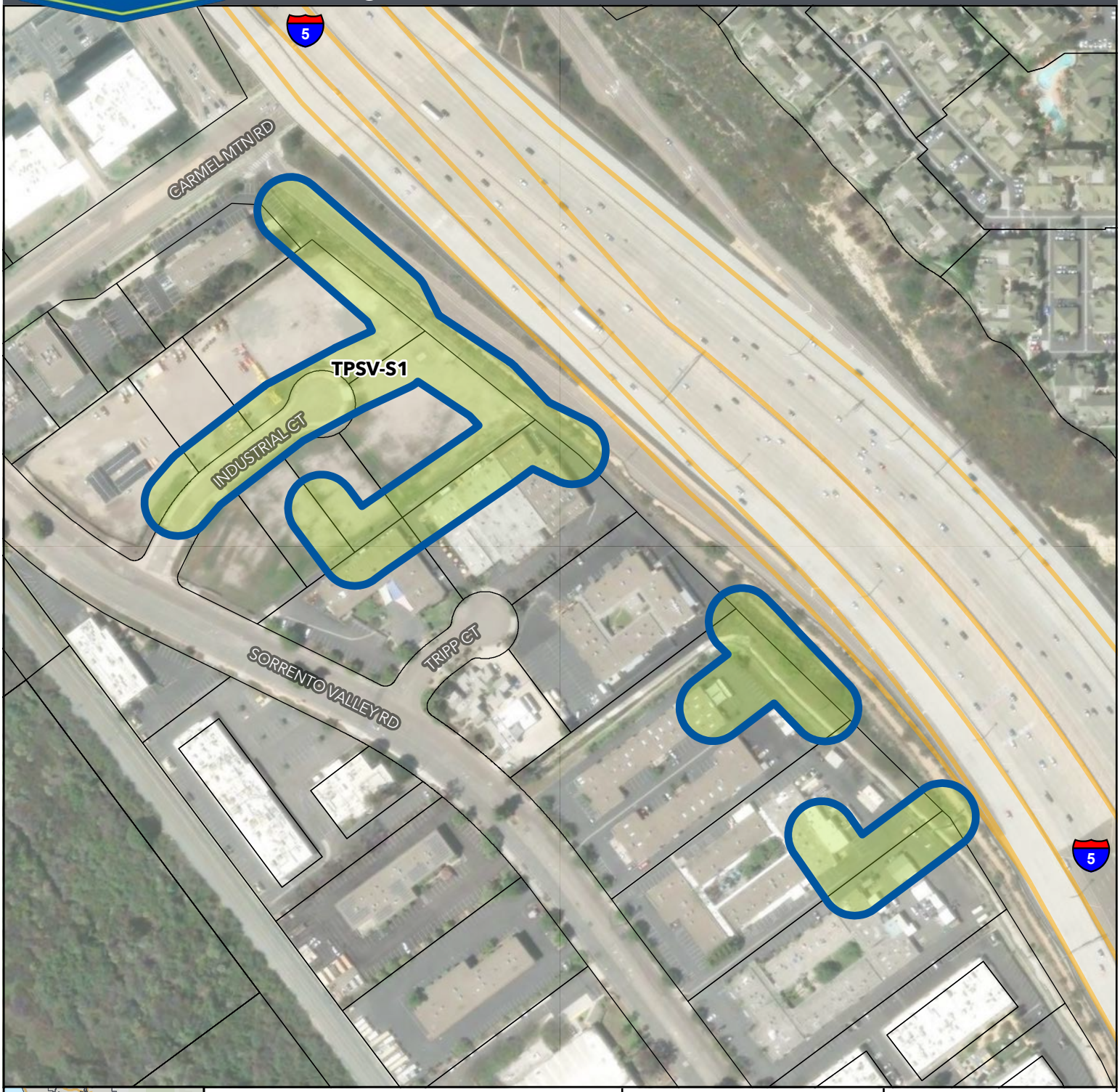

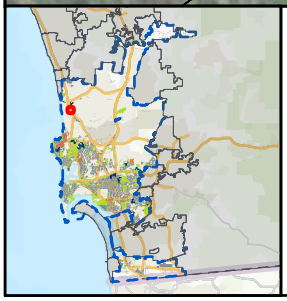

Project Data

City Council District Number:	1
Neighborhood:	Torrey Preserve
Status:	Identified in Master Plan
Power Pole Count:	25
Preliminary Parcel Count:	14
Project Miles:	0.07

Legend

Parcel Boundary

Project Boundary

Sources: City of San Diego, County of San Diego, MAXAR

N

0 55 110 220

Feet

NAD 1983 StatePlane California VI FIPS 0406 Feet Lambert Conformal Conic

Utilities Undergrounding Project

Surcharge Area: TPSV-S2

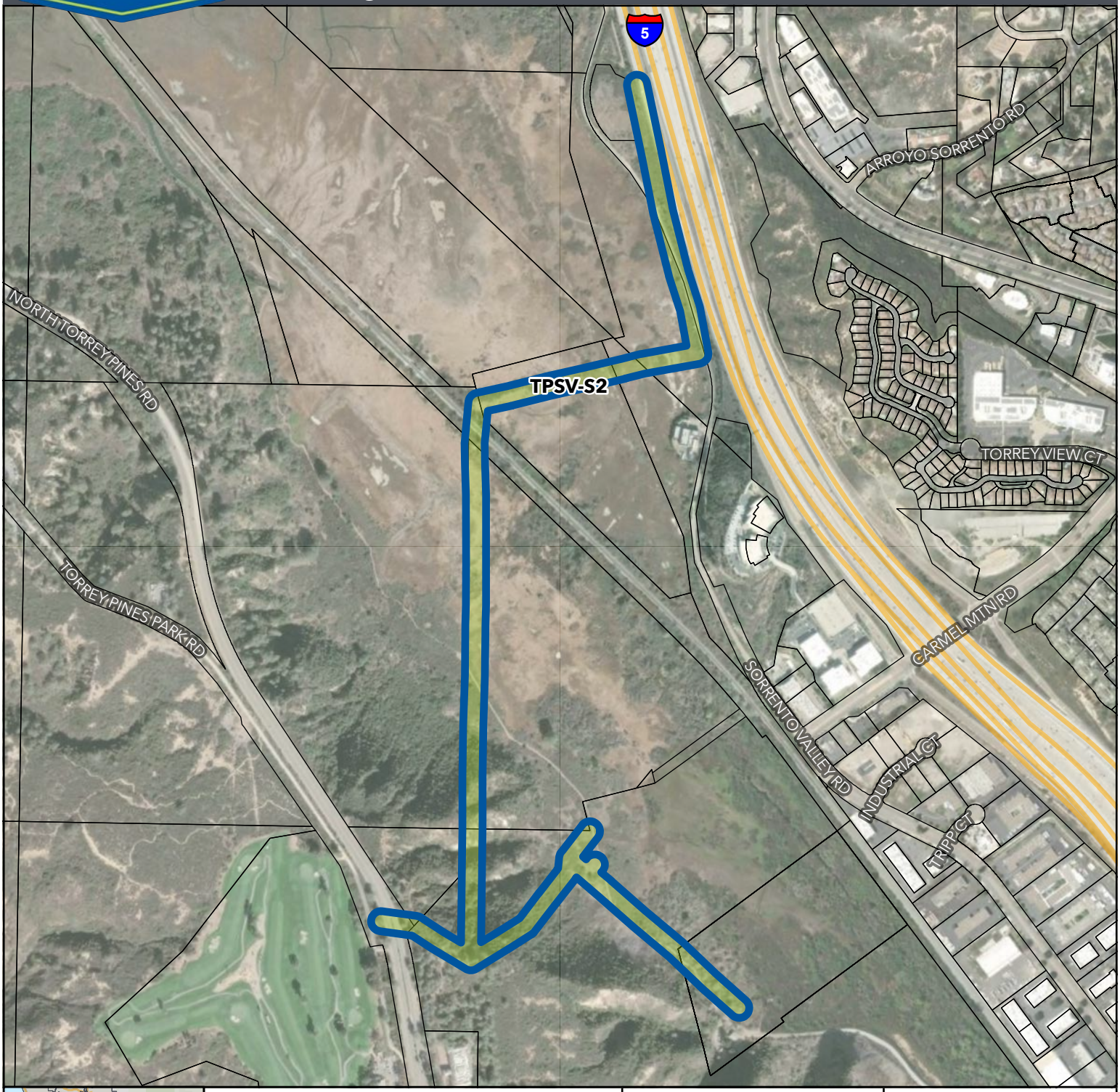

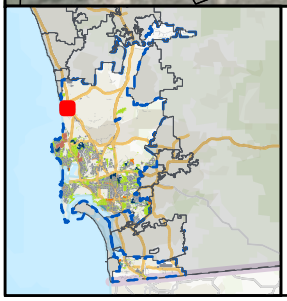

Project Data

City Council District Number:	1
Neighborhood:	Torrey Preserve
Status:	Identified in Master Plan
Power Pole Count:	24
Preliminary Parcel Count:	13
Project Miles:	0.22

Legend

Parcel Boundary

Project Boundary

Sources: City of San Diego, County of San Diego, MAXAR

N

0 190 380 760

Feet

NAD 1983 StatePlane California VI FIPS 0406 Feet
Lambert Conformal Conic

Utilities Undergrounding Project

Surcharge Area: TPSV-S3



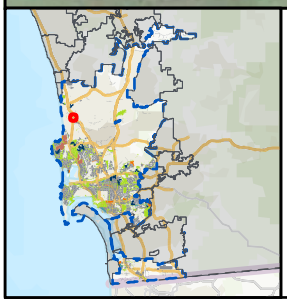

Project Data

City Council District Number:	1
Neighborhood:	Torrey Preserve
Status:	Identified in Master Plan
Power Pole Count:	31
Preliminary Parcel Count:	25
Project Miles:	0.22

Legend

Parcel Boundary

Project Boundary

Sources: City of San Diego, County of San Diego, MAXAR

N

0 55 110 220

Feet

NAD 1983 StatePlane California VI FIPS 0406 Feet
Lambert Conformal Conic

Utilities Undergrounding Project

Surcharge Area: TPSV-S4

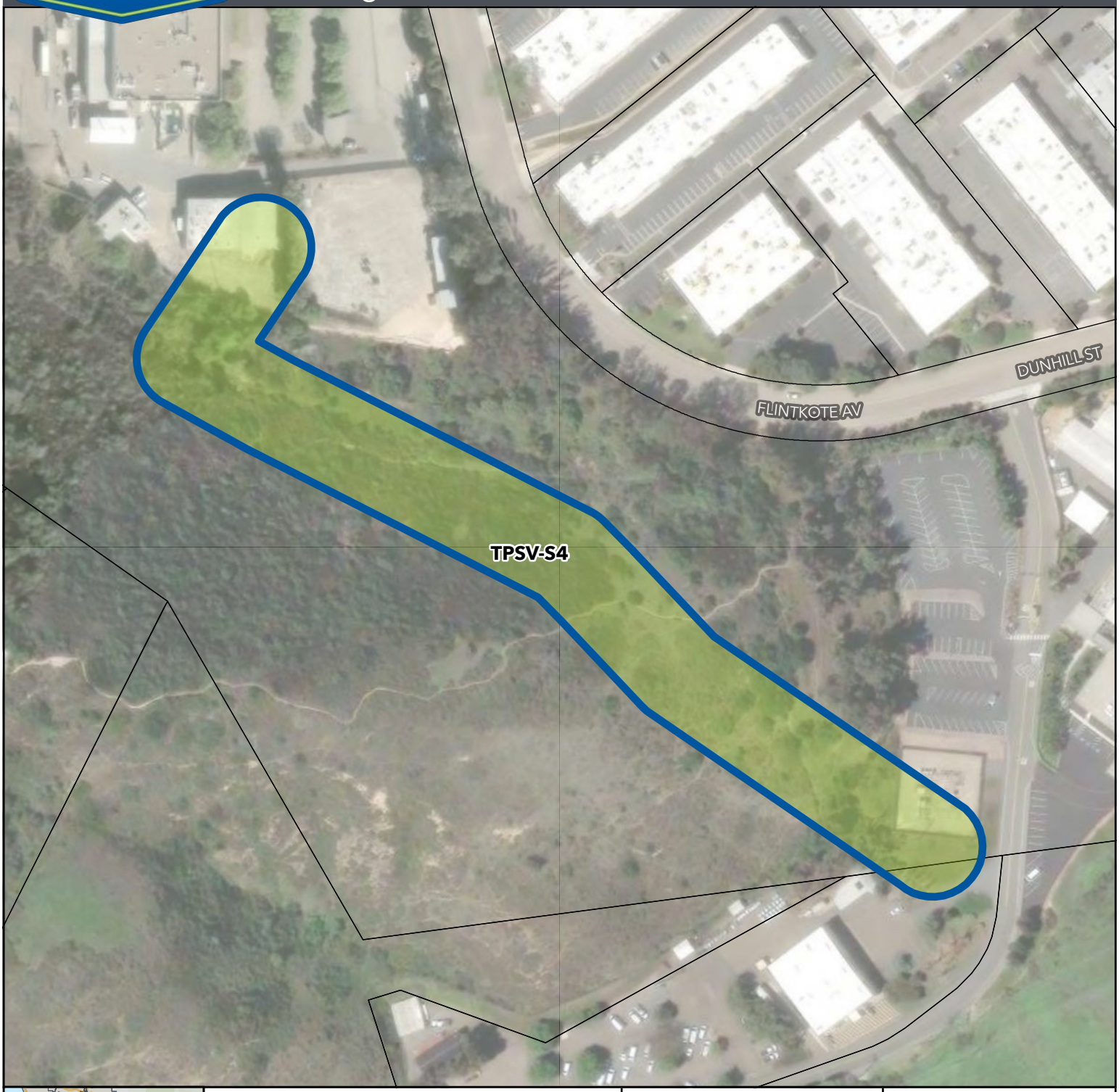

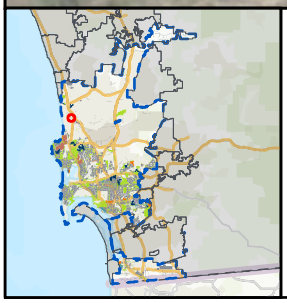

Project Data

City Council District Number:	1
Neighborhood:	Torrey Preserve
Status:	Identified in Master Plan
Power Pole Count:	10
Preliminary Parcel Count:	2
Project Miles:	0

Legend

Parcel Boundary

Project Boundary

Sources: City of San Diego, County of San Diego, MAXAR

N

0 37.5 75 150

Feet

NAD 1983 StatePlane California VI FIPS 0406 Feet Lambert Conformal Conic

COUNCIL DISTRICT #1 PAGE: 2

Neighborhood PAGE: 76

Utilities Undergrounding Project

Surcharge Area: TPSV-S5



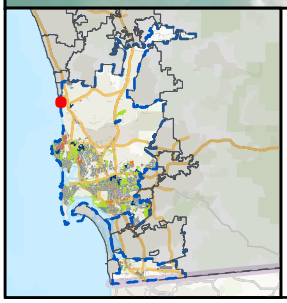

Project Data

City Council District Number:	1
Neighborhood:	Torrey Preserve
Status:	Identified in Master Plan
Power Pole Count:	9
Preliminary Parcel Count:	171
Project Miles:	0.94

Legend

Parcel Boundary

Project Boundary

Sources: City of San Diego, County of San Diego, MAXAR

N

0 75 150 300

Feet

NAD 1983 StatePlane California VI FIPS 0406 Feet
Lambert Conformal Conic

COUNCIL DISTRICT #1 PAGE: 2

Neighborhood PAGE: 76

Utilities Undergrounding Project

Council District and Neighborhood Key Map



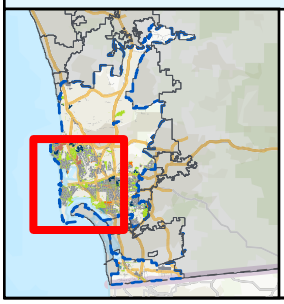

Council District Information

City Council District Number:	2
Neighborhood Count:	15

Sources: City of San Diego, County of San Diego, MAXAR

Legend

- Council District Boundaries
- Neighborhood Boundaries

N

0 0.4 0.8 1.6

Miles

NAD 1983 StatePlane California VI FIPS 0406 Feet
Lambert Conformal Conic

Utilities Undergrounding Project

Neighborhood Key Map: Bay Ho

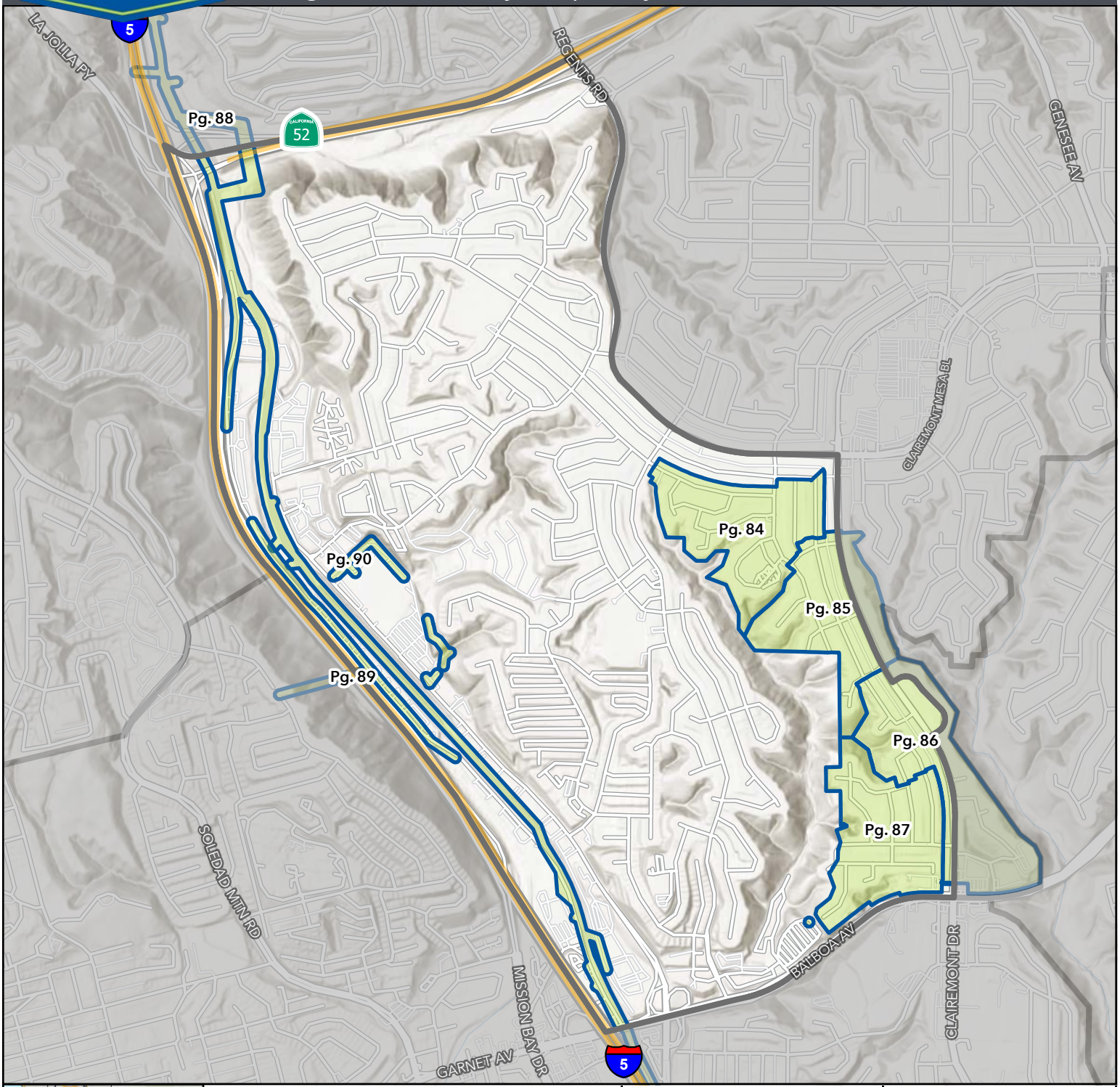

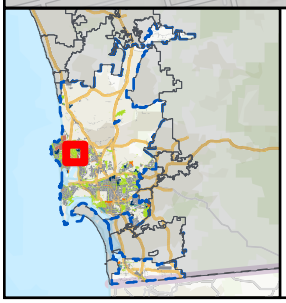

Neighborhood Information

City Council District Number	2
Surcharge Project Count	7

Sources: City of San Diego, County of San Diego, MAXAR

Legend

- Neighborhood Boundary
- Project Boundary

N

0 0.07 0.15 0.3

Miles

NAD 1983 StatePlane California VI FIPS 0406 Feet
Lambert Conformal Conic

Utilities Undergrounding Project

Surcharge Area: BAHO-01

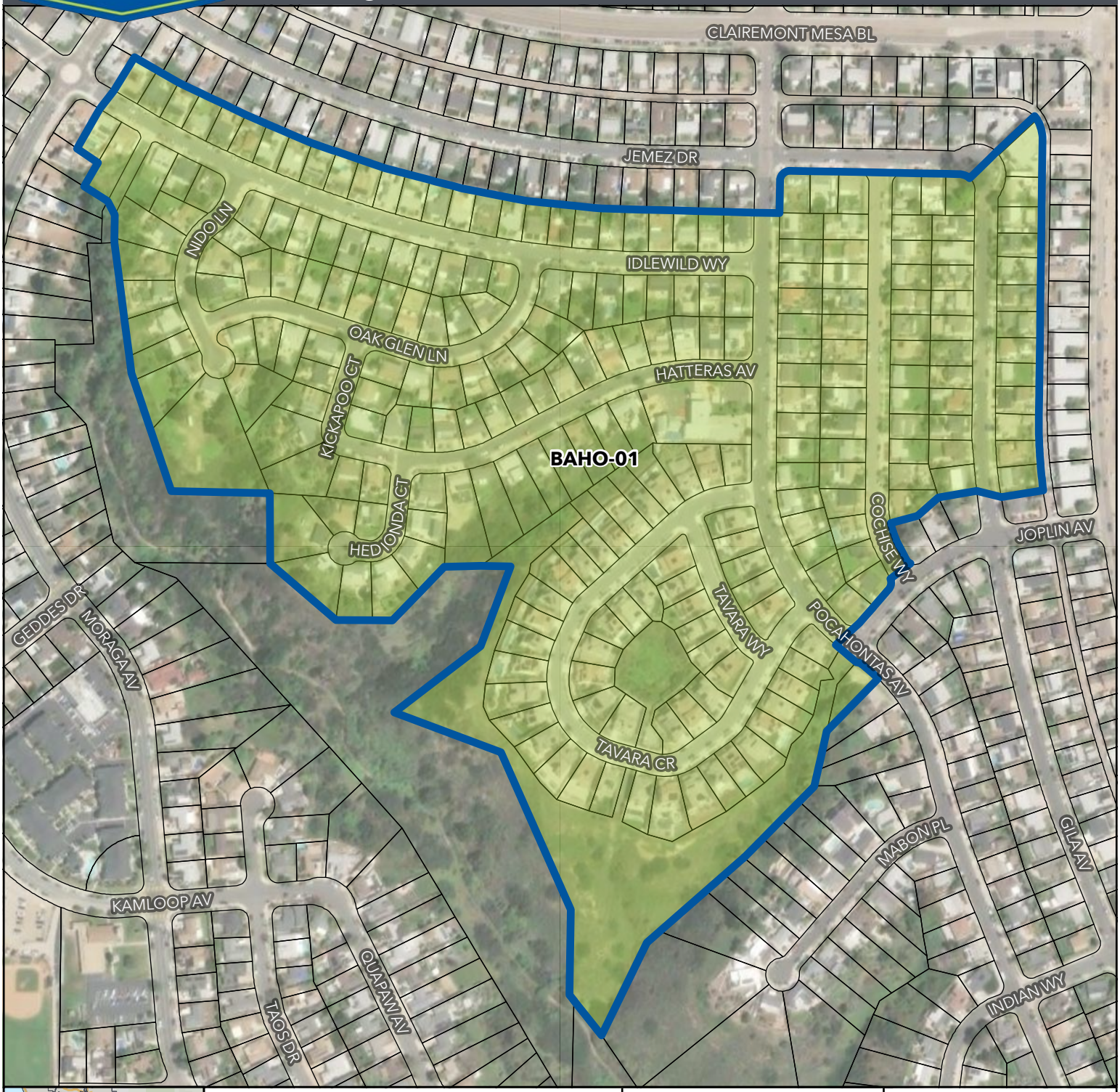

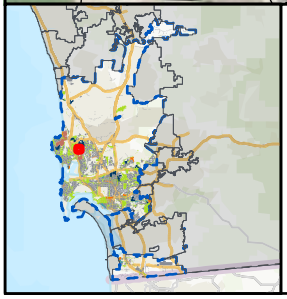

Project Data

City Council District Number:	2
Neighborhood:	Bay Ho
Status:	Identified in Master Plan
Power Pole Count:	65
Preliminary Parcel Count:	252
Project Miles:	1.56

Legend

Parcel Boundary

Project Boundary

Sources: City of San Diego, County of San Diego, MAXAR

N

0 75 150 300

Feet

NAD 1983 StatePlane California VI FIPS 0406 Feet Lambert Conformal Conic

COUNCIL DISTRICT #2 PAGE: 82

Neighborhood PAGE: 83

Utilities Undergrounding Project

Surcharge Area: BAHO-02

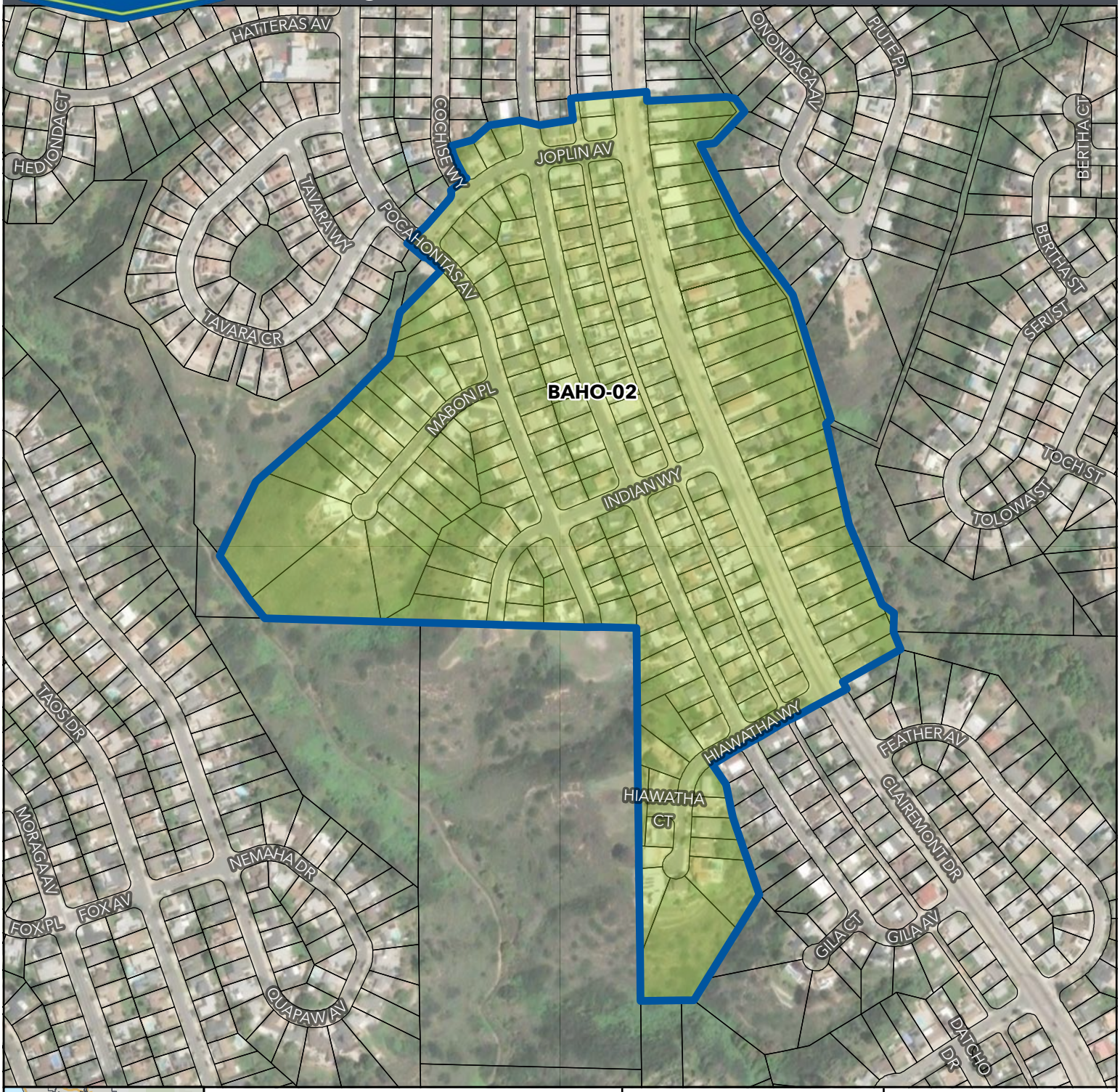

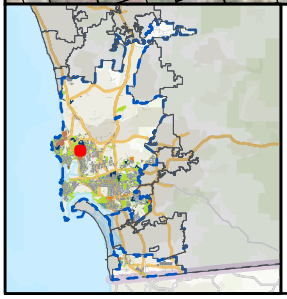

Project Data

City Council District Number:	2
Neighborhood:	Bay Ho
Status:	Identified in Master Plan
Power Pole Count:	86
Preliminary Parcel Count:	200
Project Miles:	1.56

Legend

- Parcel Boundary
- Project Boundary

Sources: City of San Diego, County of San Diego, MAXAR

N

0 95 190 380

Feet

NAD 1983 StatePlane California VI FIPS 0406 Feet
Lambert Conformal Conic

COUNCIL DISTRICT #2 PAGE: 82

Neighborhood PAGE: 83

Utilities Undergrounding Project

Surcharge Area: BAHO-03

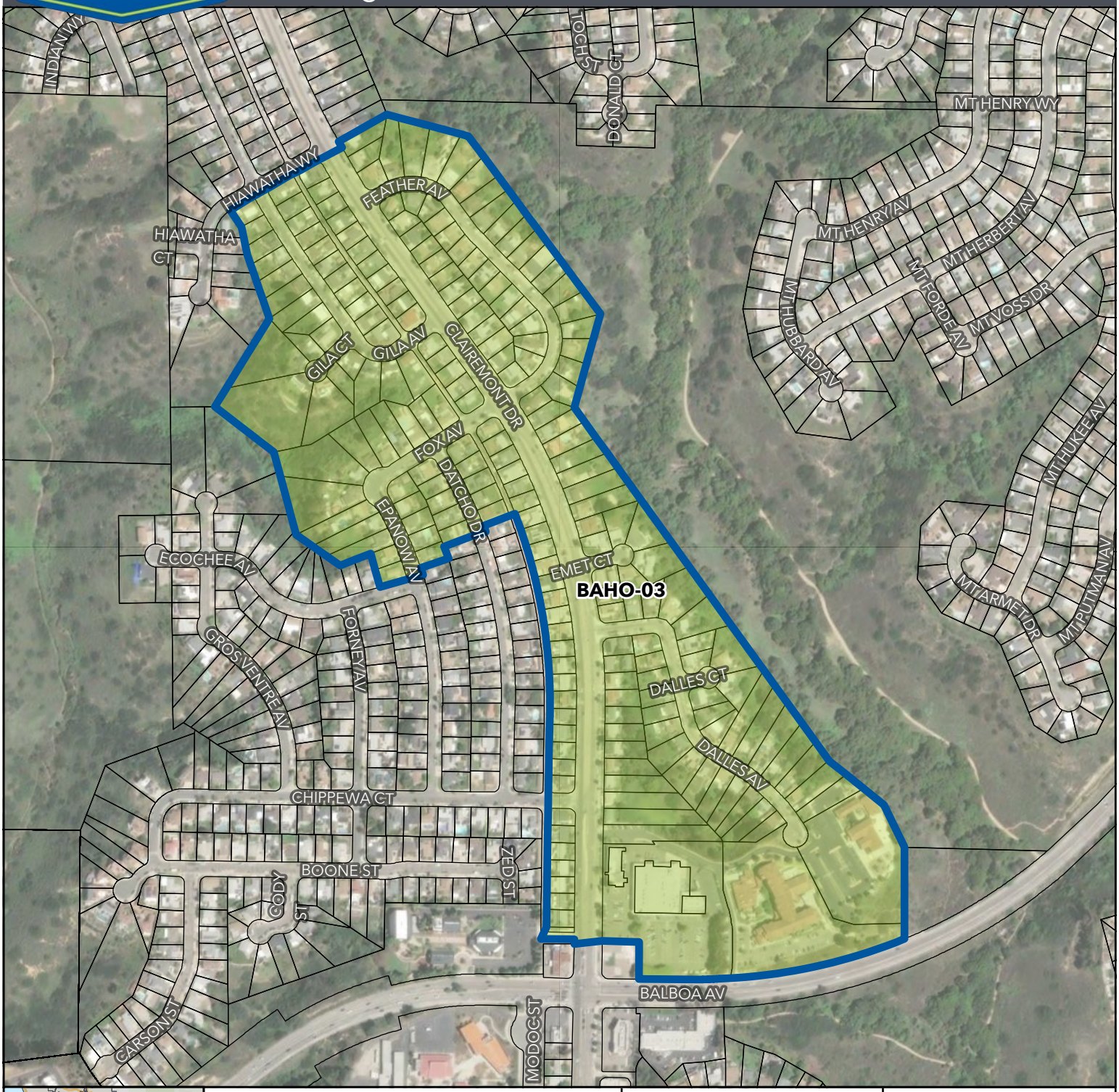

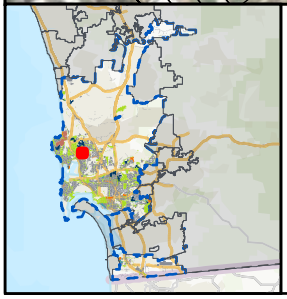

Project Data

City Council District Number:	2
Neighborhood:	Bay Ho
Status:	Identified in Master Plan
Power Pole Count:	109
Preliminary Parcel Count:	218
Project Miles:	1.61

Legend

Parcel Boundary

Project Boundary

Sources: City of San Diego, County of San Diego, MAXAR

N

0 115 230 460

Feet

NAD 1983 StatePlane California VI FIPS 0406 Feet Lambert Conformal Conic

Utilities Undergrounding Project

Surcharge Area: BAHO-04

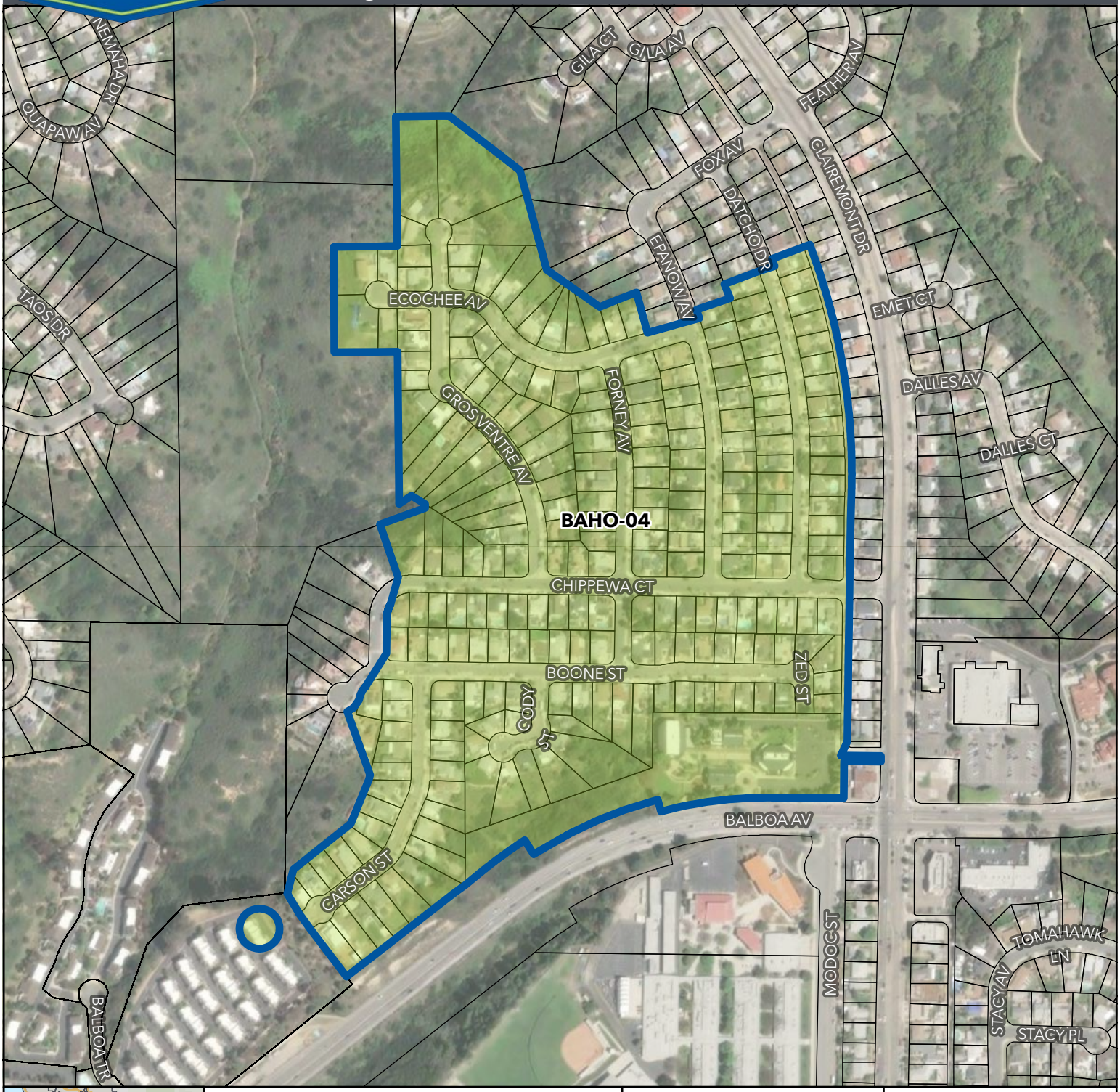

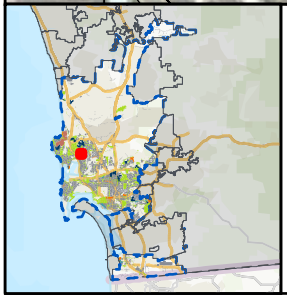

Project Data

City Council District Number:	2
Neighborhood:	Bay Ho
Status:	Identified in Master Plan
Power Pole Count:	82
Preliminary Parcel Count:	327
Project Miles:	1.67

Legend

Parcel Boundary

Project Boundary

Sources: City of San Diego, County of San Diego, MAXAR

N

0 95 190 380

Feet

NAD 1983 StatePlane California VI FIPS 0406 Feet Lambert Conformal Conic

COUNCIL DISTRICT #2 PAGE: 82

Neighborhood PAGE: 83

Utilities Undergrounding Project

Surcharge Area: BAHO-S1

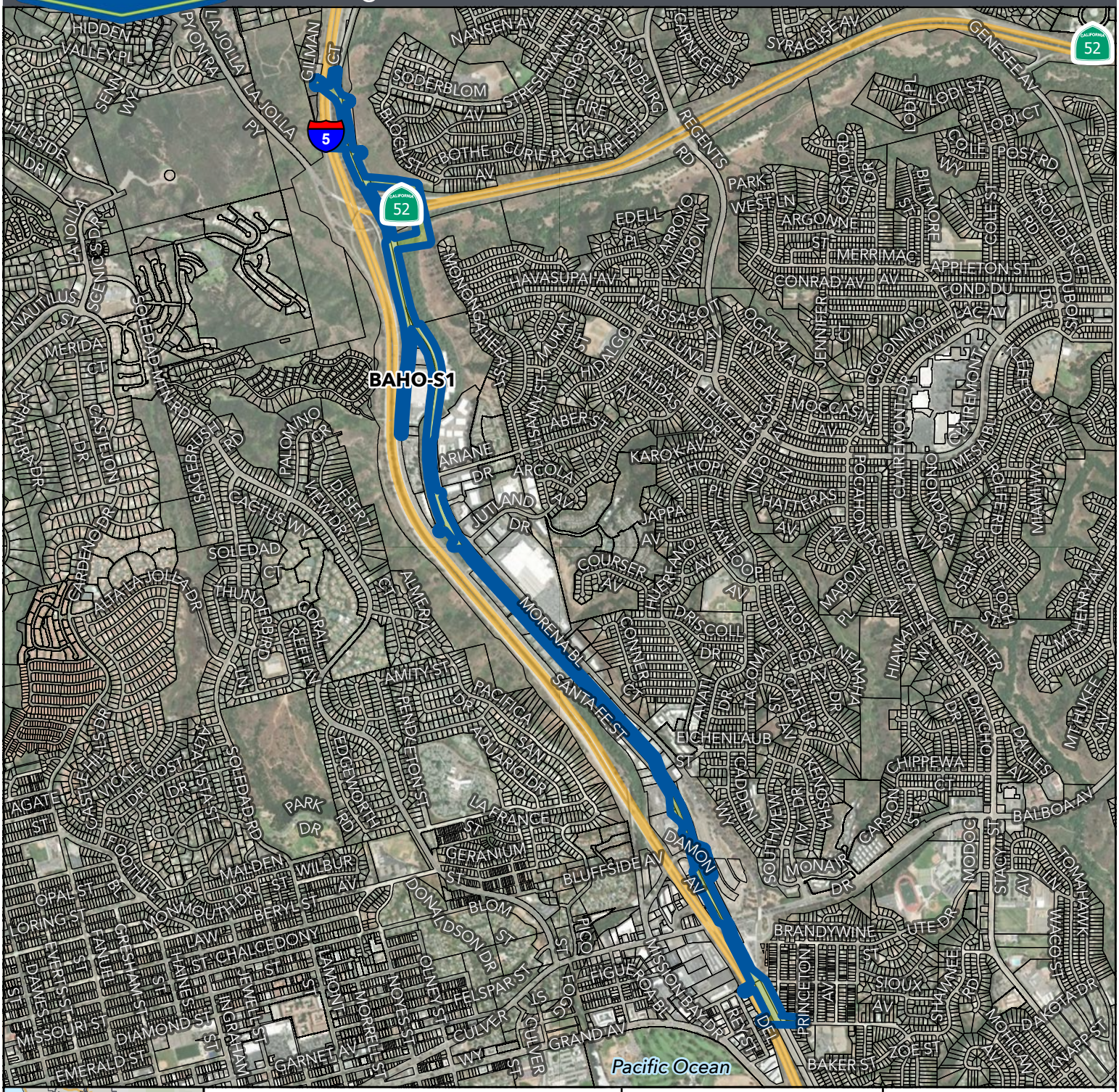

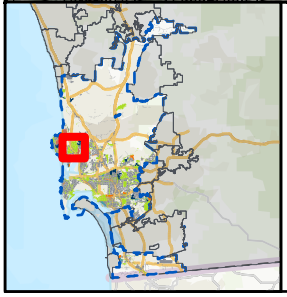

Project Data

City Council District Number:	2
Neighborhood:	Bay Ho
Status:	Identified in Master Plan
Power Pole Count:	134
Preliminary Parcel Count:	58
Project Miles:	1.05

Legend

- Parcel Boundary
- Project Boundary

Sources: City of San Diego, County of San Diego, MAXAR

N

0 495 990 1,980

Feet

NAD 1983 StatePlane California VI FIPS 0406 Feet
Lambert Conformal Conic

COUNCIL DISTRICT #2 PAGE: 82

Neighborhood PAGE: 83

Utilities Undergrounding Project

Surcharge Area: BAHO-S2

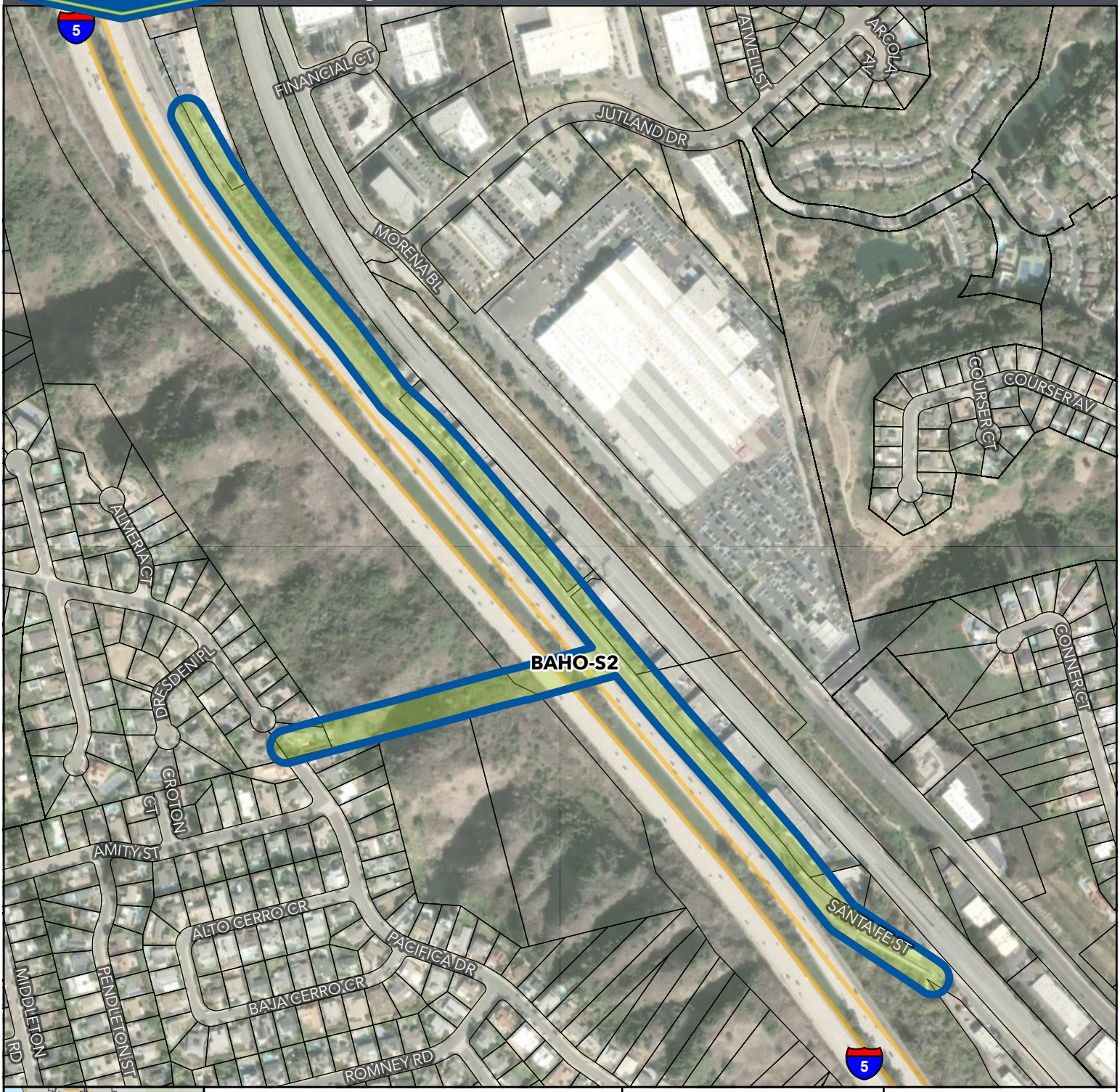

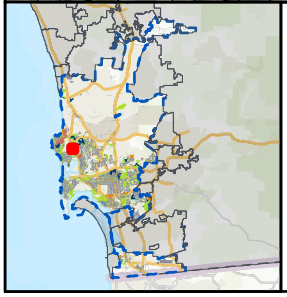

Project Data

City Council District Number:	2
Neighborhood:	Bay Ho
Status:	Identified in Master Plan
Power Pole Count:	31
Preliminary Parcel Count:	13
Project Miles:	0.8

Legend

Parcel Boundary

Project Boundary

Sources: City of San Diego, County of San Diego, MAXAR

N

0 115 230 460

Feet

NAD 1983 StatePlane California VI FIPS 0406 Feet Lambert Conformal Conic

COUNCIL DISTRICT #2 PAGE: 82

Neighborhood PAGE: 83

Utilities Undergrounding Project

Surcharge Area: BAHO-S3

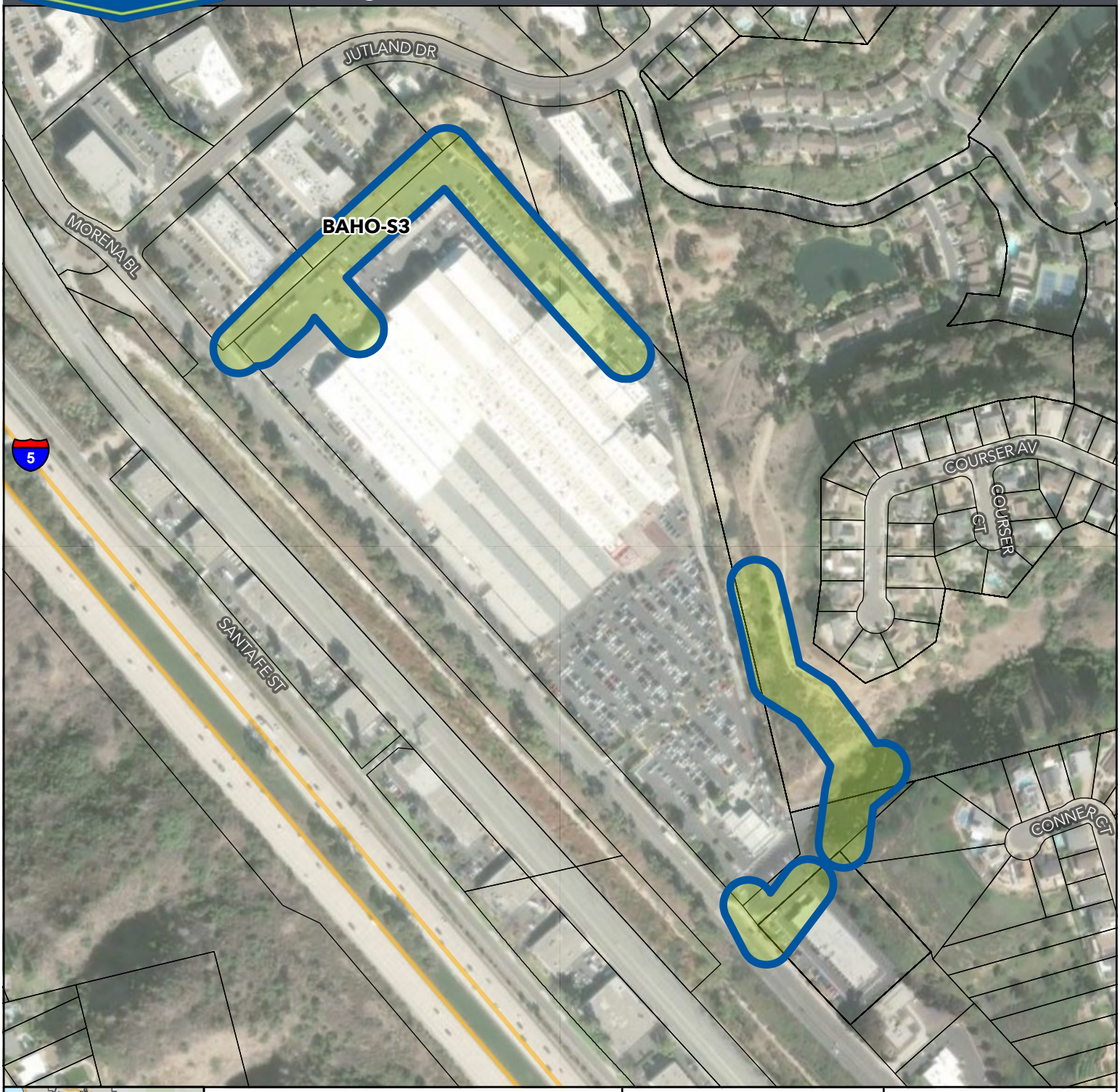

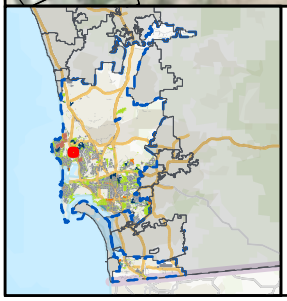

Project Data

City Council District Number:	2
Neighborhood:	Bay Ho
Status:	Identified in Master Plan
Power Pole Count:	23
Preliminary Parcel Count:	56
Project Miles:	0.01

Legend

Parcel Boundary

Project Boundary

Sources: City of San Diego, County of San Diego, MAXAR

N

0 75 150 300

Feet

NAD 1983 StatePlane California VI FIPS 0406 Feet Lambert Conformal Conic

COUNCIL DISTRICT #2 PAGE: 82

Neighborhood PAGE: 83

Utilities Undergrounding Project

Neighborhood Key Map: Bay Park

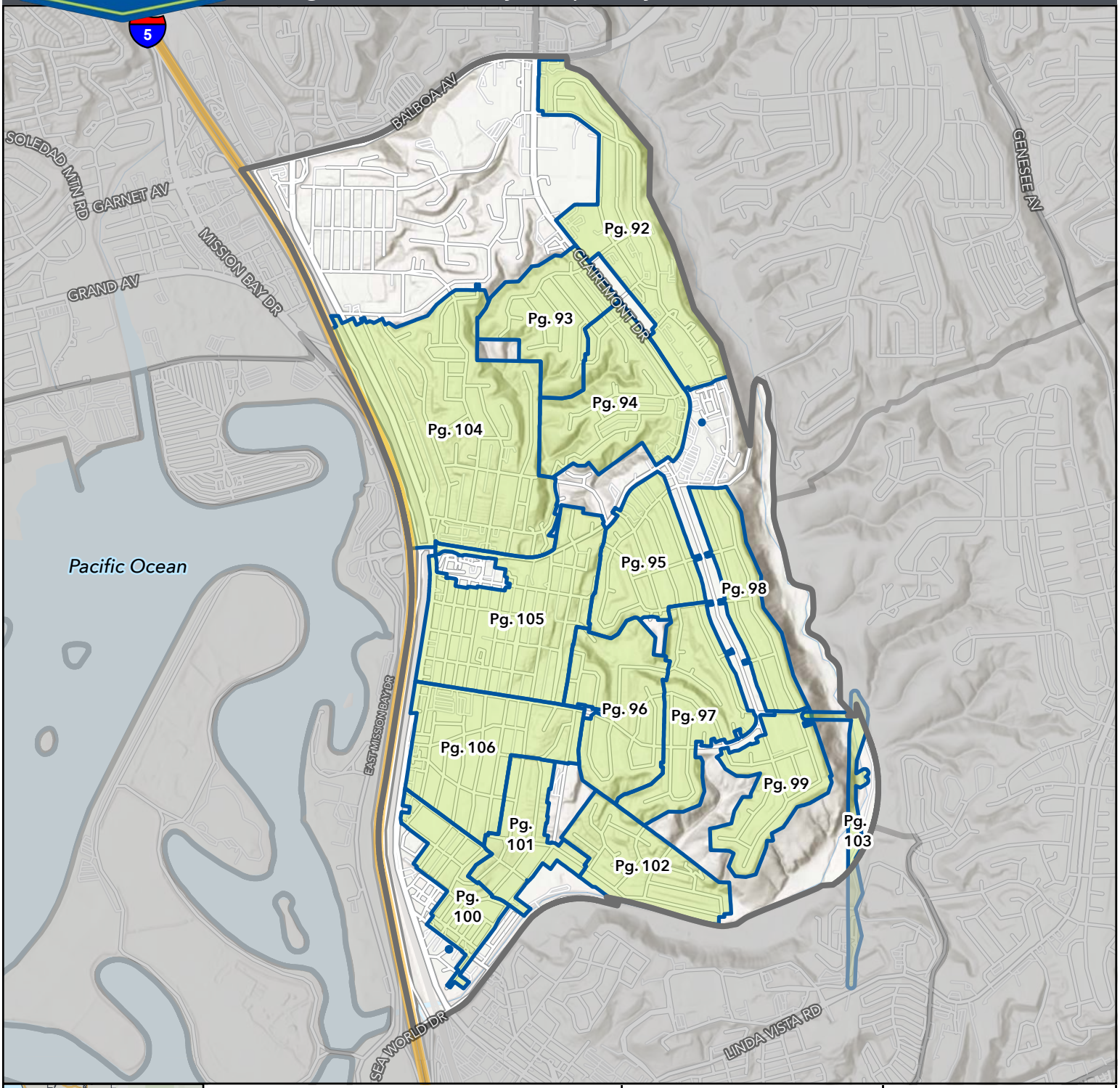

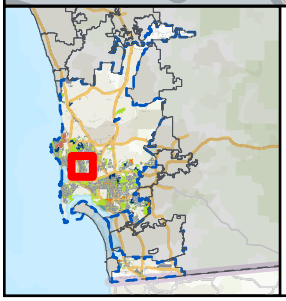

Neighborhood Information

City Council District Number	2
Surcharge Project Count	15

Sources: City of San Diego, County of San Diego, MAXAR

Legend

- Neighborhood Boundary
- Project Boundary

N

0 0.07 0.15 0.3

Miles

NAD 1983 StatePlane California VI FIPS 0406 Feet
Lambert Conformal Conic

Utilities Undergrounding Project

Surcharge Area: BAPK-01



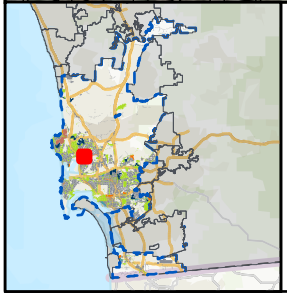

Project Data

City Council District Number:	2
Neighborhood:	Bay Park
Status:	Identified in Master Plan
Power Pole Count:	157
Preliminary Parcel Count:	302
Project Miles:	2.33

Legend

- Parcel Boundary
- Project Boundary

Sources: City of San Diego, County of San Diego, MAXAR

N

0 190 380 760

Feet

NAD 1983 StatePlane California VI FIPS 0406 Feet
Lambert Conformal Conic

Utilities Undergrounding Project

Surcharge Area: BAPK-02

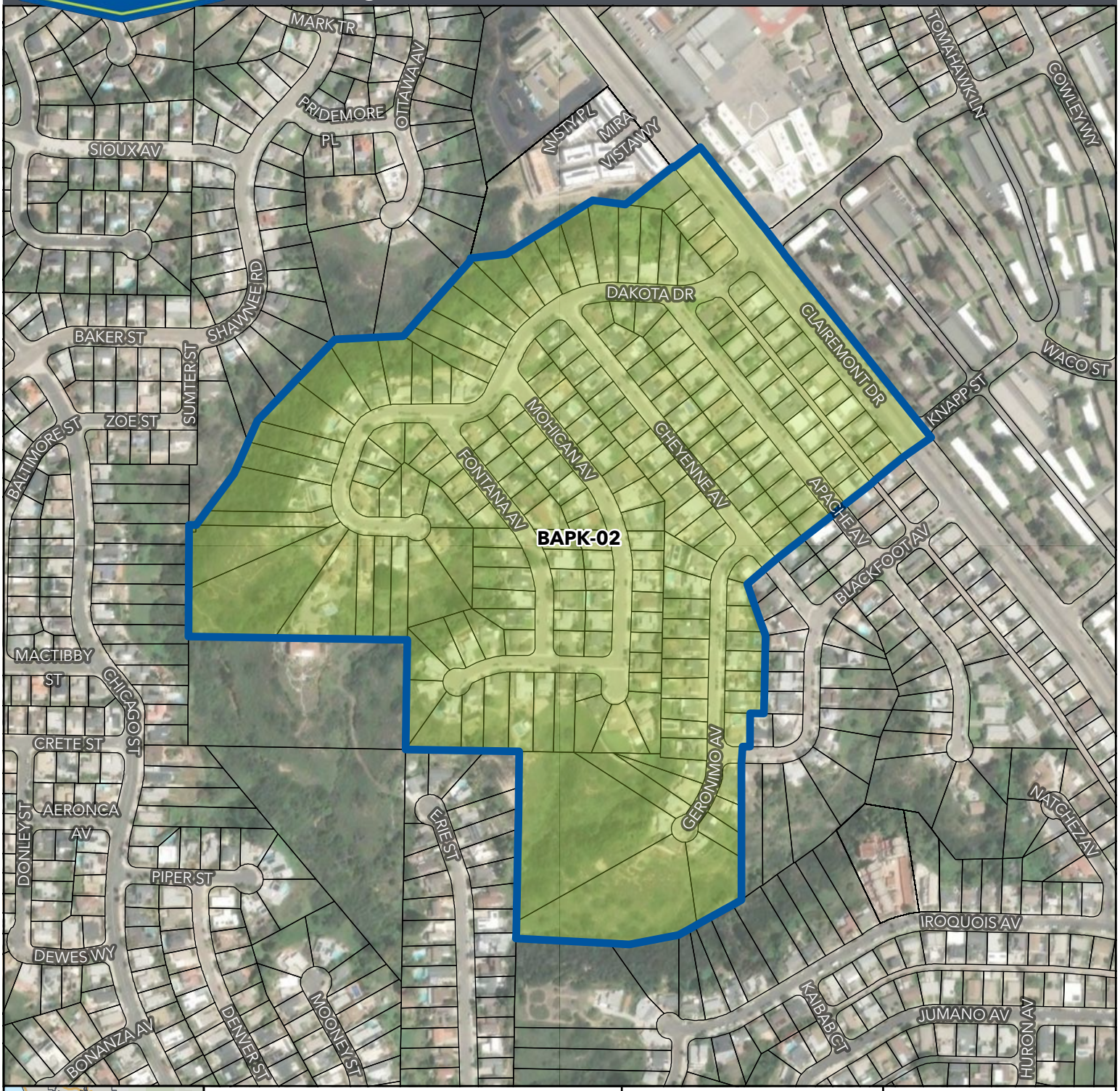

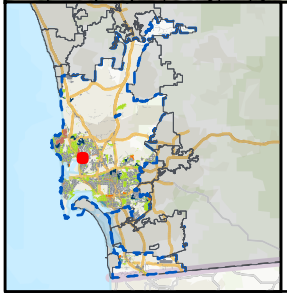

Project Data

City Council District Number:	2
Neighborhood:	Bay Park
Status:	Identified in Master Plan
Power Pole Count:	73
Preliminary Parcel Count:	211
Project Miles:	1.58

Legend

Parcel Boundary

Project Boundary

Sources: City of San Diego, County of San Diego, MAXAR

N

0 95 190 380

Feet

NAD 1983 StatePlane California VI FIPS 0406 Feet Lambert Conformal Conic

Utilities Undergrounding Project

Surcharge Area: BAPK-03



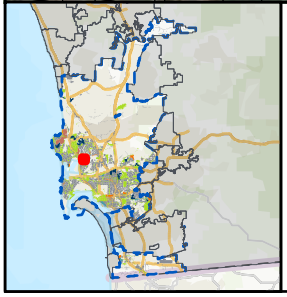

Project Data

City Council District Number:	2
Neighborhood:	Bay Park
Status:	Identified in Master Plan
Power Pole Count:	84
Preliminary Parcel Count:	250
Project Miles:	2.06

Legend

Parcel Boundary

Project Boundary

Sources: City of San Diego, County of San Diego, MAXAR

N

0 95 190 380

Feet

NAD 1983 StatePlane California VI FIPS 0406 Feet Lambert Conformal Conic

COUNCIL DISTRICT #2 PAGE: 82

Neighborhood PAGE: 91

Utilities Undergrounding Project

Surcharge Area: BAPK-04



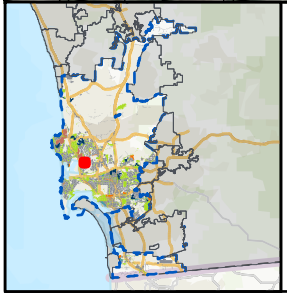

Project Data

City Council District Number:	2
Neighborhood:	Bay Park
Status:	Identified in Master Plan
Power Pole Count:	84
Preliminary Parcel Count:	236
Project Miles:	2.17

Legend

Parcel Boundary

Project Boundary

Sources: City of San Diego, County of San Diego, MAXAR

N

0 95 190 380

Feet

NAD 1983 StatePlane California VI FIPS 0406 Feet Lambert Conformal Conic

COUNCIL DISTRICT #2 PAGE: 82

Neighborhood PAGE: 91

Utilities Undergrounding Project

Surcharge Area: BAPK-05



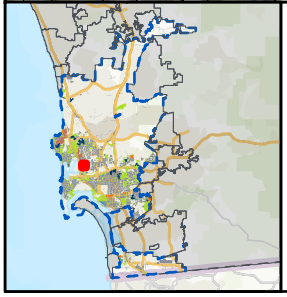

Project Data

City Council District Number:	2
Neighborhood:	Bay Park
Status:	Identified in Master Plan
Power Pole Count:	81
Preliminary Parcel Count:	229
Project Miles:	1.94

Legend

- Parcel Boundary
- Project Boundary

Sources: City of San Diego, County of San Diego, MAXAR

N

0 95 190 380

Feet

NAD 1983 StatePlane California VI FIPS 0406 Feet Lambert Conformal Conic

COUNCIL DISTRICT #2 PAGE: 82

Neighborhood PAGE: 91

Utilities Undergrounding Project

Surcharge Area: BAPK-06



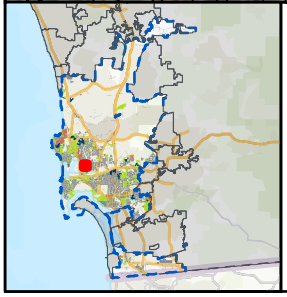

Project Data

City Council District Number:	2
Neighborhood:	Bay Park
Status:	Identified in Master Plan
Power Pole Count:	76
Preliminary Parcel Count:	259
Project Miles:	2.12

Legend

Parcel Boundary

Project Boundary

Sources: City of San Diego, County of San Diego, MAXAR

N

0 115 230 460

Feet

NAD 1983 StatePlane California VI FIPS 0406 Feet Lambert Conformal Conic

COUNCIL DISTRICT #2 PAGE: 82

Neighborhood PAGE: 91

Utilities Undergrounding Project

Surcharge Area: BAPK-07



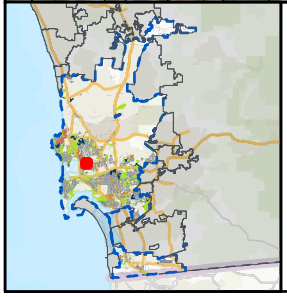

Project Data

City Council District Number:	2
Neighborhood:	Bay Park
Status:	Identified in Master Plan
Power Pole Count:	68
Preliminary Parcel Count:	226
Project Miles:	1.69

Legend

- Parcel Boundary
- Project Boundary

Sources: City of San Diego, County of San Diego, MAXAR

N

0 115 230 460

Feet

NAD 1983 StatePlane California VI FIPS 0406 Feet
Lambert Conformal Conic

COUNCIL DISTRICT #2 PAGE: 82

Neighborhood PAGE: 91

Utilities Undergrounding Project

Surcharge Area: BAPK-08

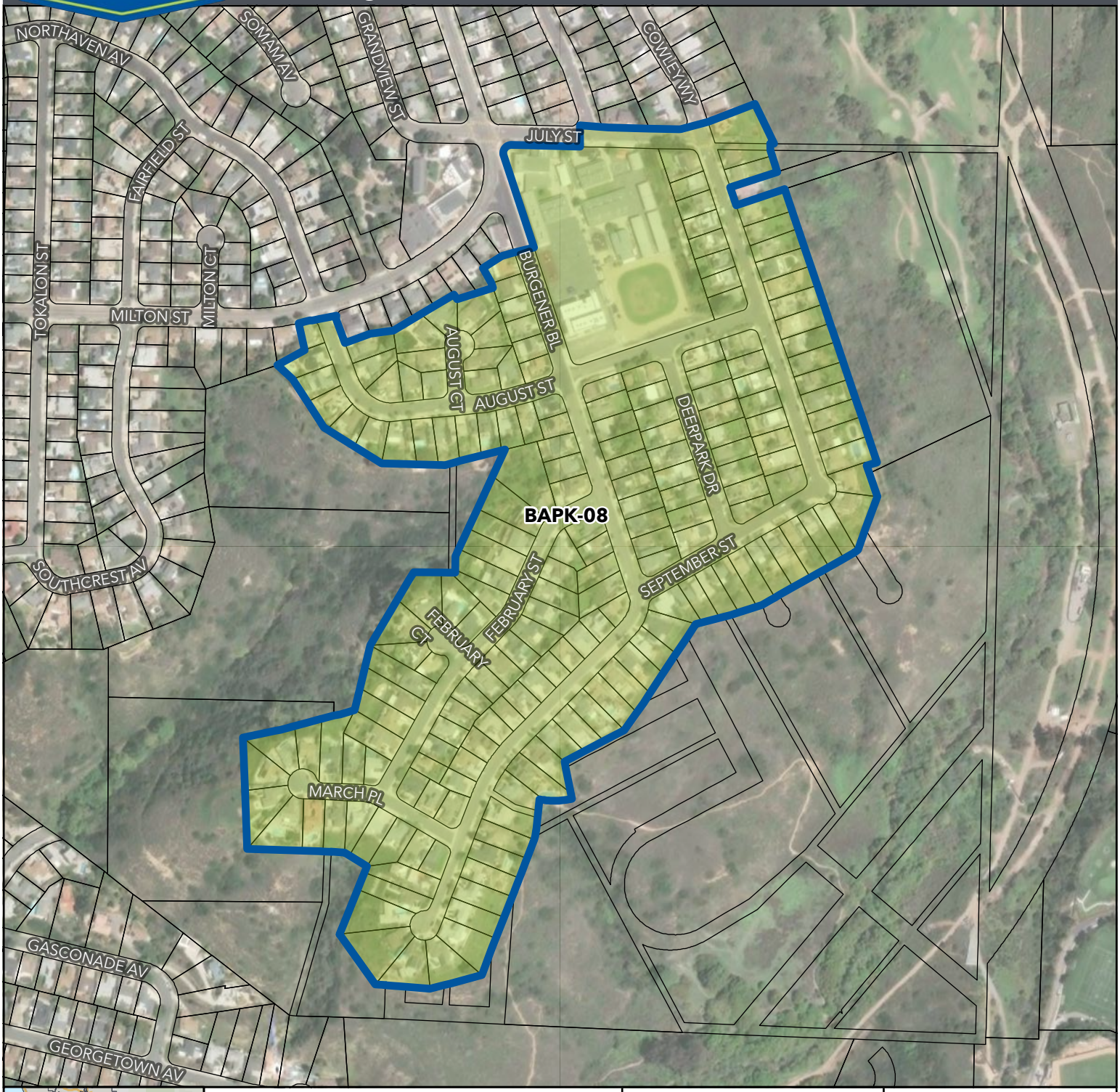

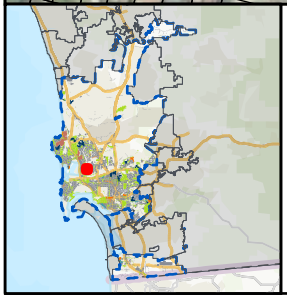

Project Data

City Council District Number:	2
Neighborhood:	Bay Park
Status:	Identified in Master Plan
Power Pole Count:	71
Preliminary Parcel Count:	198
Project Miles:	1.62

Legend

Parcel Boundary

Project Boundary

Sources: City of San Diego, County of San Diego, MAXAR

N

0 95 190 380

Feet

NAD 1983 StatePlane California VI FIPS 0406 Feet Lambert Conformal Conic

Utilities Undergrounding Project

Surcharge Area: BAPK-09



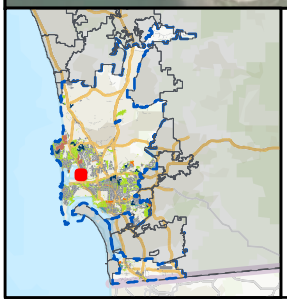

Project Data

City Council District Number:	2
Neighborhood:	Bay Park
Status:	Identified in Master Plan
Power Pole Count:	87
Preliminary Parcel Count:	217
Project Miles:	2.4

Legend

Parcel Boundary

Project Boundary

Sources: City of San Diego, County of San Diego, MAXAR

N

0 115 230 460

Feet

NAD 1983 StatePlane California VI FIPS 0406 Feet Lambert Conformal Conic

Utilities Undergrounding Project

Surcharge Area: BAPK-10



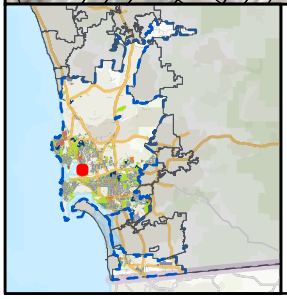

Project Data

City Council District Number:	2
Neighborhood:	Bay Park
Status:	Identified in Master Plan
Power Pole Count:	69
Preliminary Parcel Count:	203
Project Miles:	1.66

Legend

Parcel Boundary

Project Boundary

Sources: City of San Diego, County of San Diego, MAXAR

N

0 95 190 380

Feet

NAD 1983 StatePlane California VI FIPS 0406 Feet
Lambert Conformal Conic

Utilities Undergrounding Project

Surcharge Area: BAPK-11

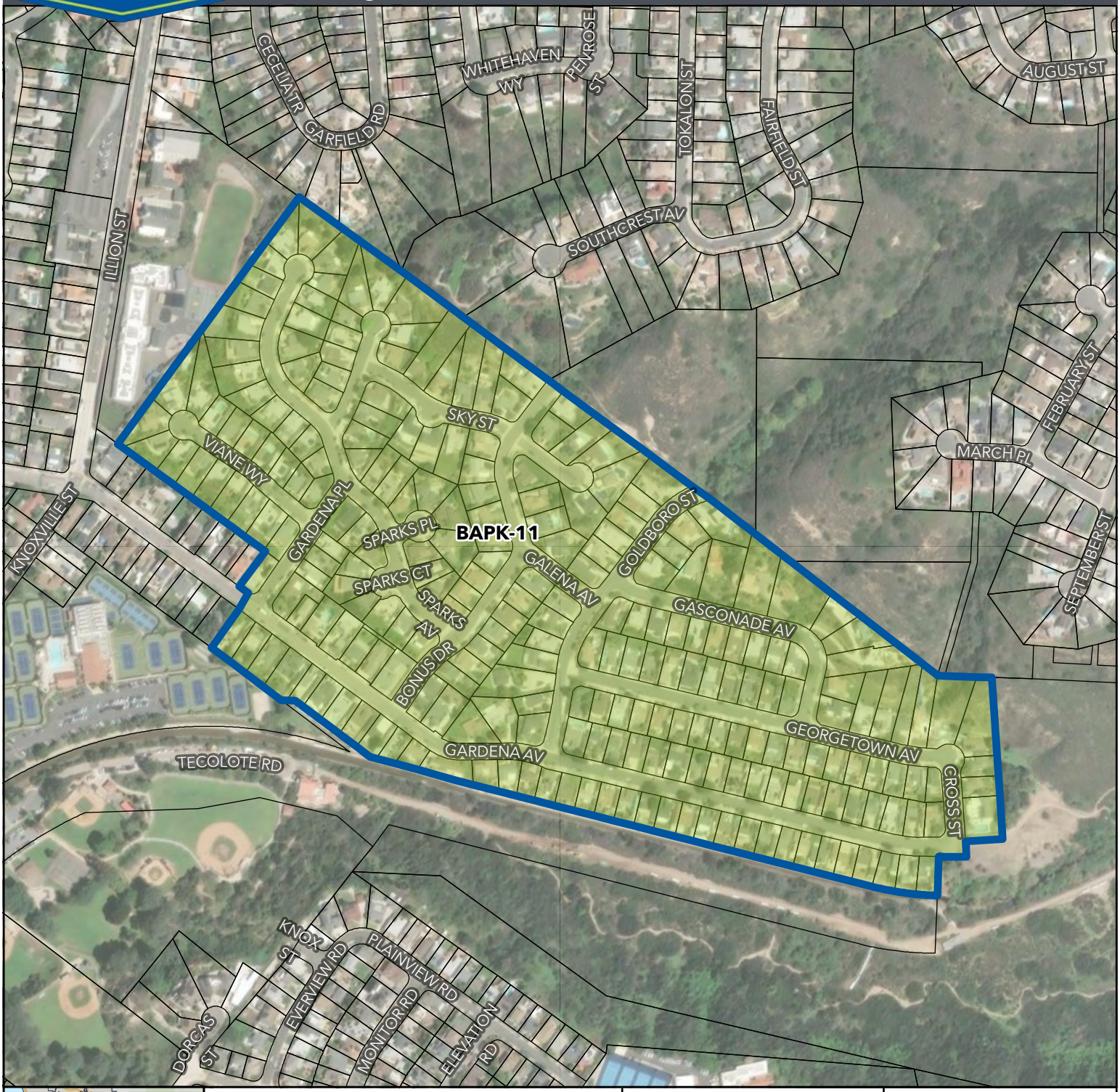

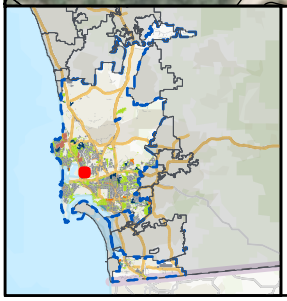

Project Data

City Council District Number:	2
Neighborhood:	Bay Park
Status:	Identified in Master Plan
Power Pole Count:	85
Preliminary Parcel Count:	249
Project Miles:	2.01

Legend

Parcel Boundary

Project Boundary

Sources: City of San Diego, County of San Diego, MAXAR

N

0 95 190 380

Feet

NAD 1983 StatePlane California VI FIPS 0406 Feet Lambert Conformal Conic

COUNCIL DISTRICT #2 PAGE: 82

Neighborhood PAGE: 91

Utilities Undergrounding Project

Surcharge Area: BAPK-S1

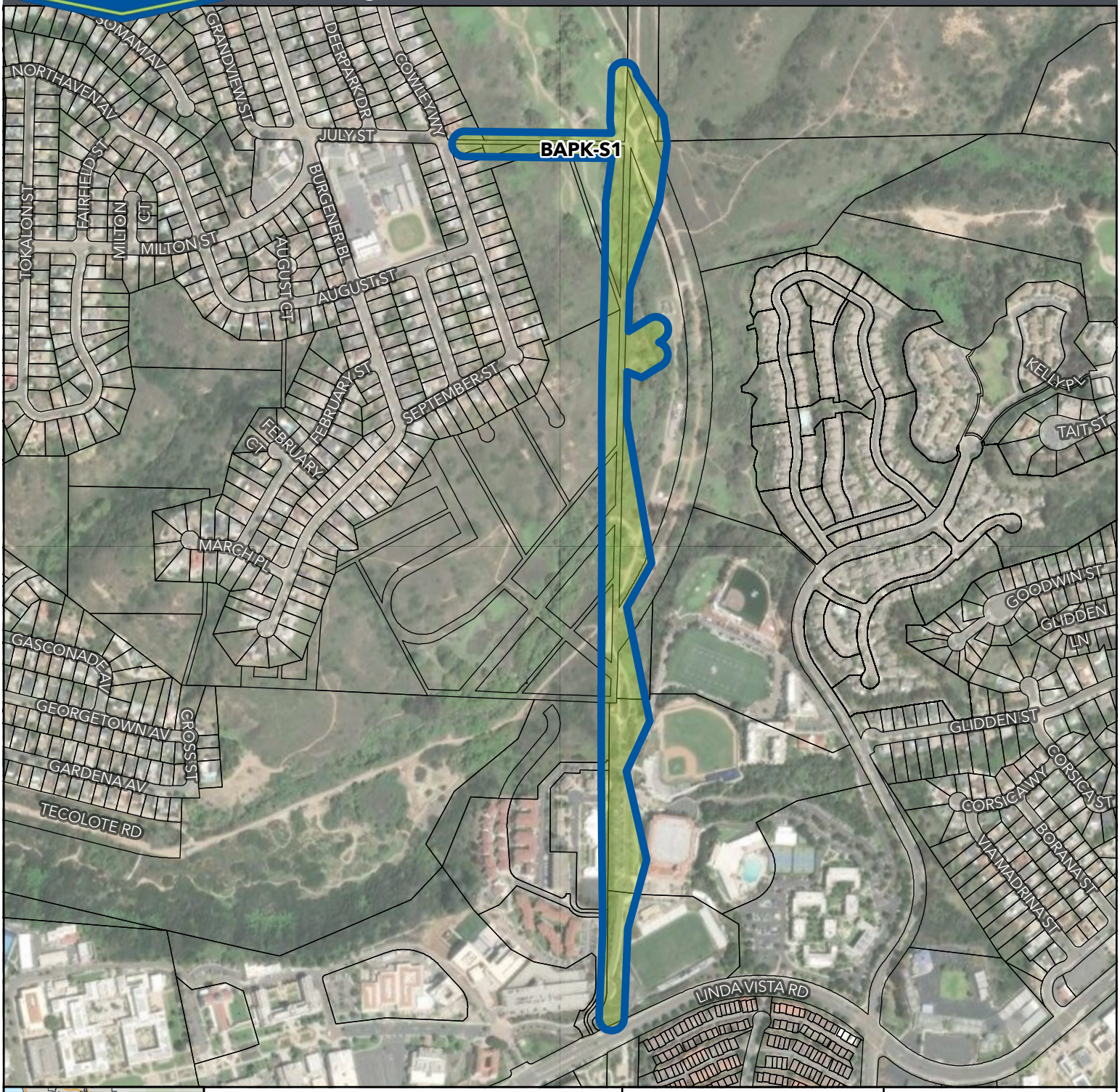

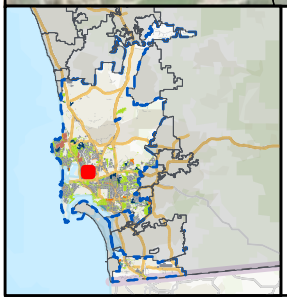

Project Data

City Council District Number:	2,7
Neighborhood:	Bay Park
Status:	Identified in Master Plan
Power Pole Count:	28
Preliminary Parcel Count:	18
Project Miles:	0

Legend

- Parcel Boundary
- Project Boundary

Sources: City of San Diego, County of San Diego, MAXAR

N

0 150 300 600

Feet

NAD 1983 StatePlane California VI FIPS 0406 Feet
Lambert Conformal Conic

COUNCIL DISTRICT #2, PAGE: 82

Neighborhood PAGE: 91

Utilities Undergrounding Project

Surcharge Area: UU875



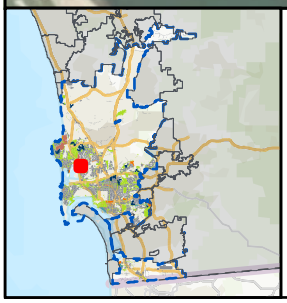

Project Data

City Council District Number:	2
Neighborhood:	Bay Park
Status:	Identified in Master Plan
Power Pole Count:	161
Preliminary Parcel Count:	900
Project Miles:	6.22

Legend

- Parcel Boundary
- Project Boundary

Sources: City of San Diego, County of San Diego, MAXAR

N

0 150 300 600

Feet

NAD 1983 StatePlane California VI FIPS 0406 Feet Lambert Conformal Conic

COUNCIL DISTRICT #2 PAGE: 82

Neighborhood PAGE: 91

Utilities Undergrounding Project

Surcharge Area: UU878



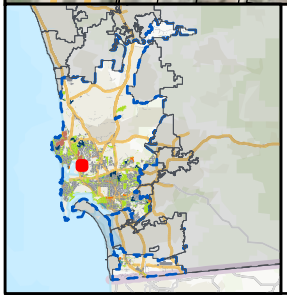

Project Data

City Council District Number:	2
Neighborhood:	Bay Park
Status:	Identified in Master Plan
Power Pole Count:	124
Preliminary Parcel Count:	495
Project Miles:	5.27

Legend

- Parcel Boundary
- Project Boundary

Sources: City of San Diego, County of San Diego, MAXAR

N

0 115 230 460

Feet

NAD 1983 StatePlane California VI FIPS 0406 Feet
Lambert Conformal Conic

COUNCIL DISTRICT #2 PAGE: 82

Neighborhood PAGE: 91

Utilities Undergrounding Project

Surcharge Area: UU879



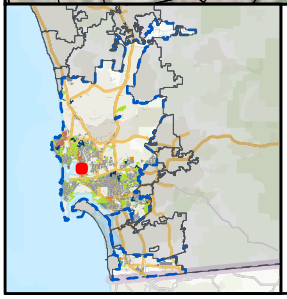

Project Data

City Council District Number:	2
Neighborhood:	Bay Park
Status:	Identified in Master Plan
Power Pole Count:	142
Preliminary Parcel Count:	379
Project Miles:	3.72

Legend

Parcel Boundary

Project Boundary

Sources: City of San Diego, County of San Diego, MAXAR

N

0 95 190 380

Feet

NAD 1983 StatePlane California VI FIPS 0406 Feet Lambert Conformal Conic

COUNCIL DISTRICT #2 PAGE: 82

Neighborhood PAGE: 91

Utilities Undergrounding Project

Neighborhood Key Map: Clairemont Mesa East

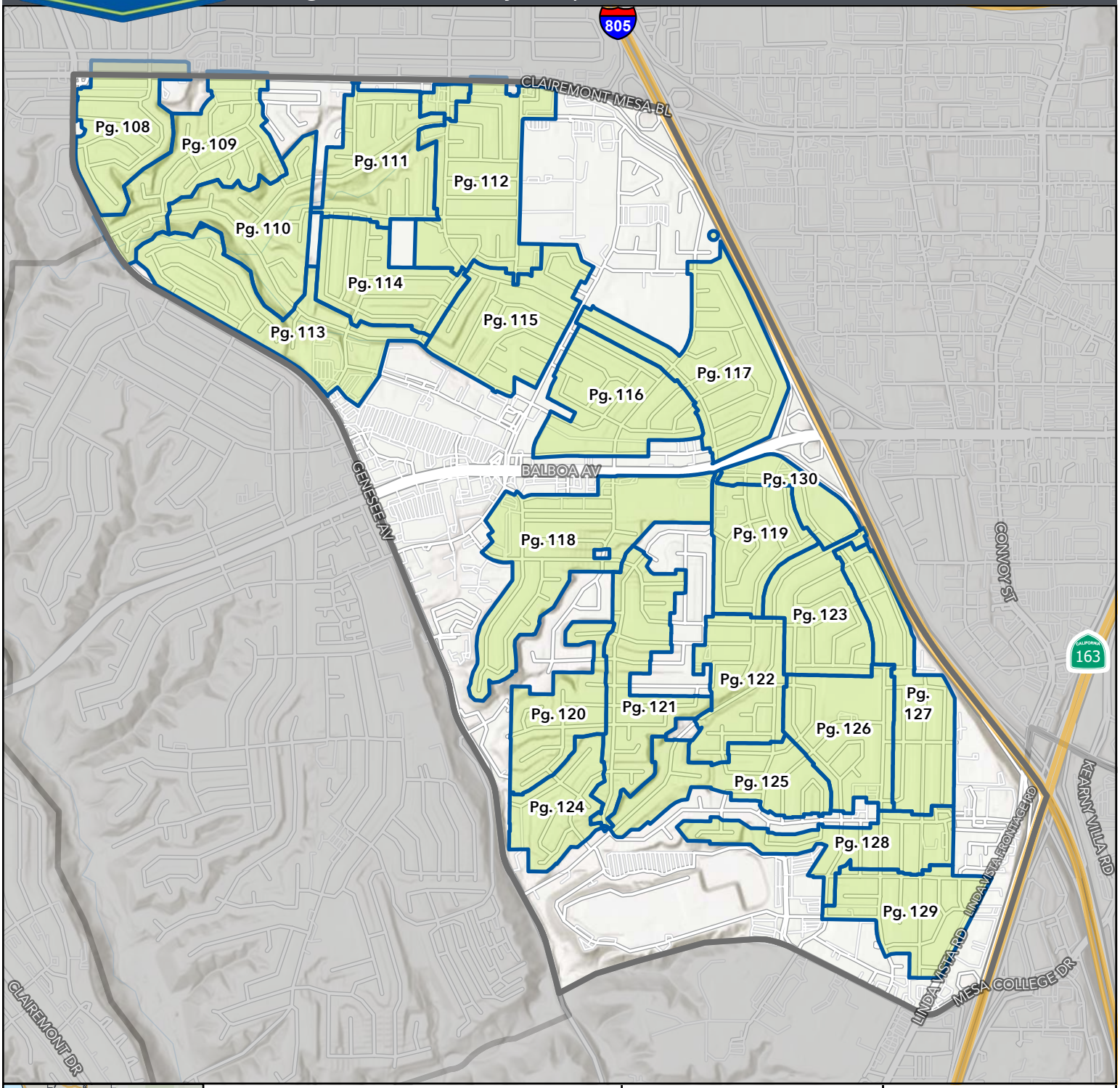

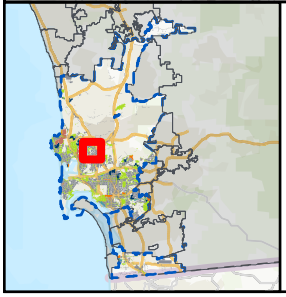

Neighborhood Information

City Council District Number	2
Surcharge Project Count	23

Sources: City of San Diego, County of San Diego, MAXAR

Legend

- Neighborhood Boundary
- Project Boundary

N

0 0.07 0.15 0.3

Miles

NAD 1983 StatePlane California VI FIPS 0406 Feet
Lambert Conformal Conic

Utilities Undergrounding Project

Surcharge Area: CLME-01

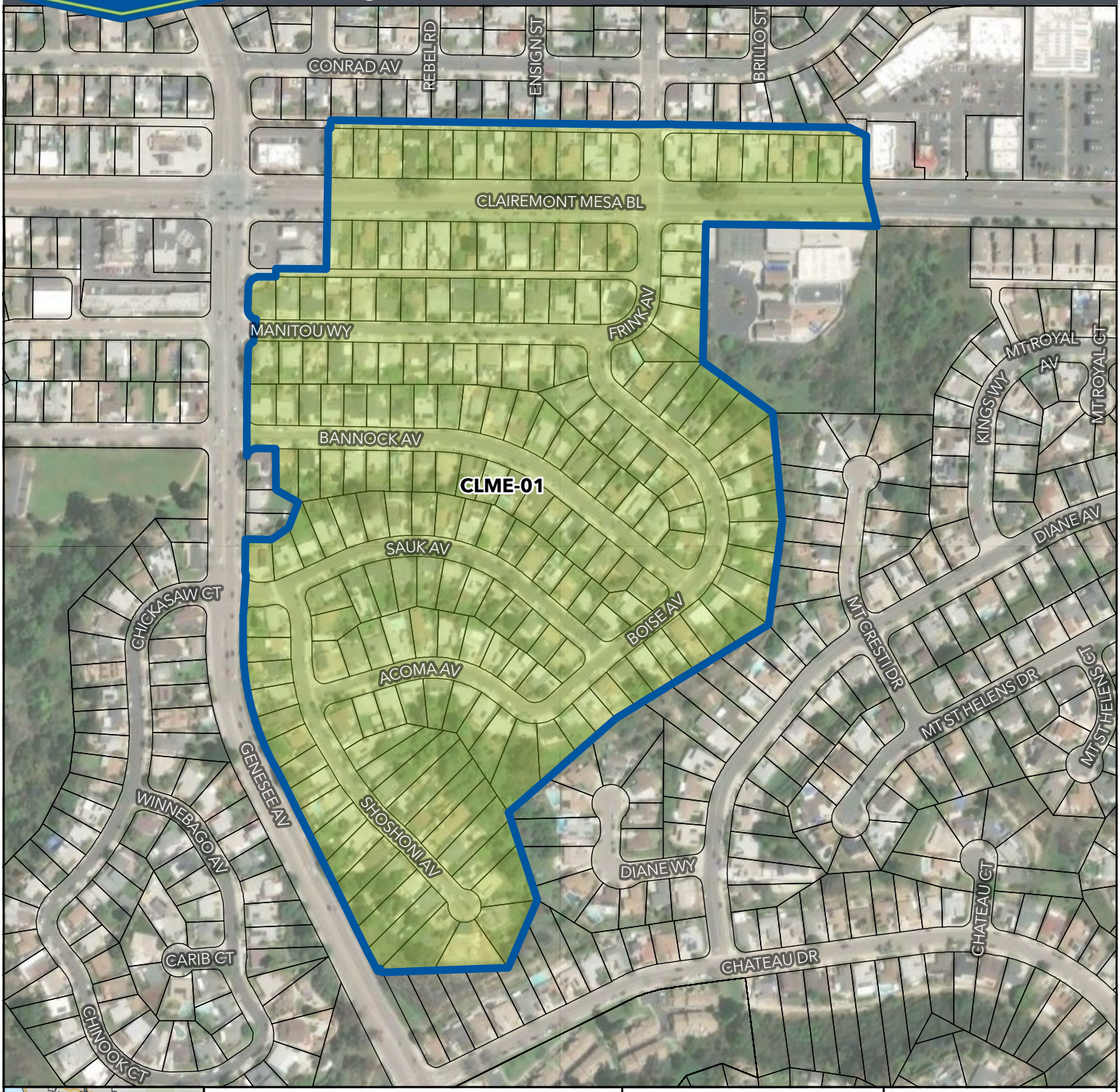

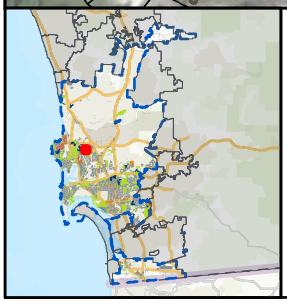

Project Data

City Council District Number:	2
Neighborhood:	Clairemont Mesa East
Status:	Identified in Master Plan
Power Pole Count:	70
Preliminary Parcel Count:	210
Project Miles:	1.43

Legend

Parcel Boundary

Project Boundary

Sources: City of San Diego, County of San Diego, MAXAR

N

0 75 150 300

Feet

NAD 1983 StatePlane California VI FIPS 0406 Feet Lambert Conformal Conic

COUNCIL DISTRICT #2 PAGE: 82

Neighborhood PAGE: 107

Utilities Undergrounding Project

Surcharge Area: CLME-02

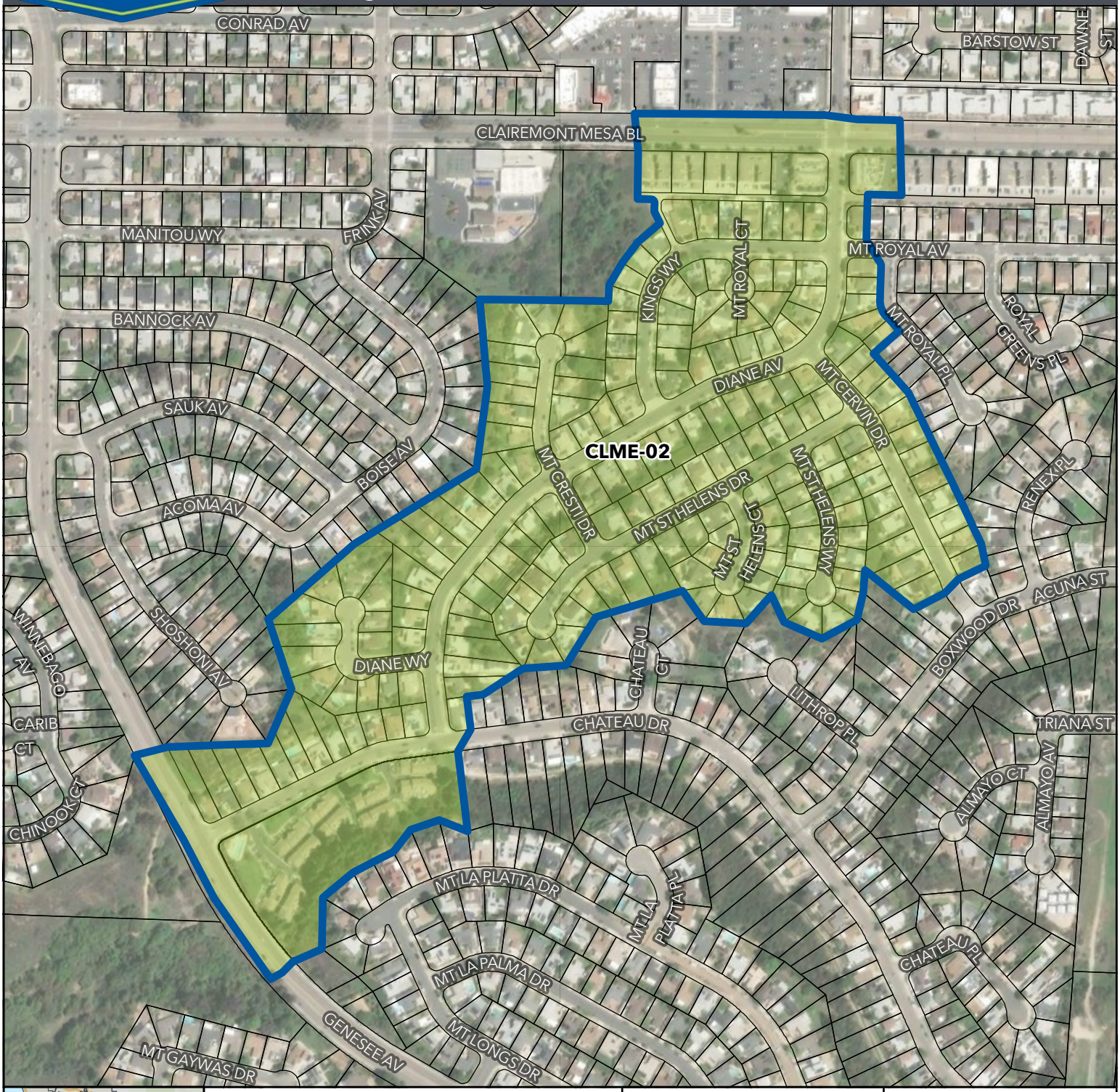

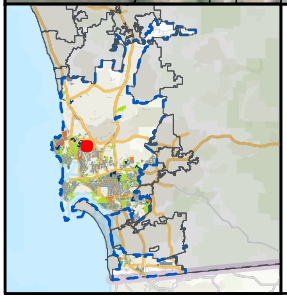

Project Data

City Council District Number:	2
Neighborhood:	Clairemont Mesa East
Status:	Identified in Master Plan
Power Pole Count:	62
Preliminary Parcel Count:	239
Project Miles:	1.89

Legend

Parcel Boundary

Project Boundary

Sources: City of San Diego, County of San Diego, MAXAR

N

0 95 190 380

Feet

NAD 1983 StatePlane California VI FIPS 0406 Feet Lambert Conformal Conic

COUNCIL DISTRICT #2 PAGE: 82

Neighborhood PAGE: 107

Utilities Undergrounding Project

Surcharge Area: CLME-03

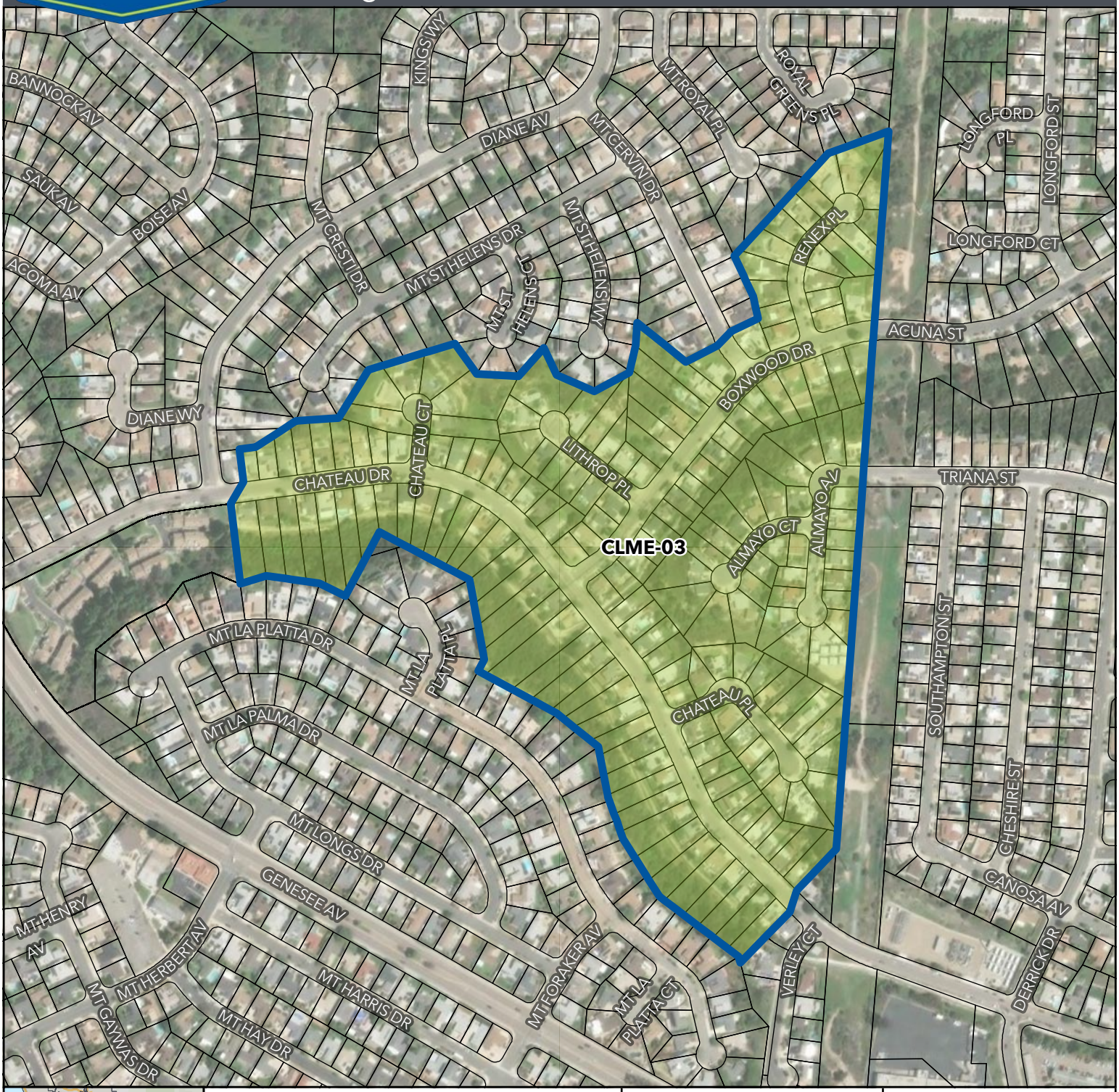

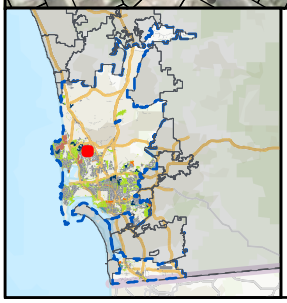

Project Data

City Council District Number:	2
Neighborhood:	Clairemont Mesa East
Status:	Identified in Master Plan
Power Pole Count:	45
Preliminary Parcel Count:	182
Project Miles:	1.15

Legend

Parcel Boundary

Project Boundary

Sources: City of San Diego, County of San Diego, MAXAR

N

0 95 190 380

Feet

NAD 1983 StatePlane California VI FIPS 0406 Feet Lambert Conformal Conic

Utilities Undergrounding Project

Surcharge Area: CLME-04



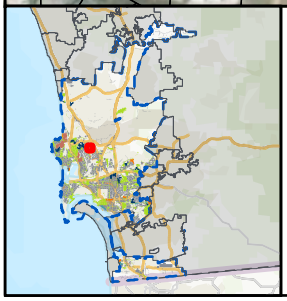

Project Data

City Council District Number:	2
Neighborhood:	Clairemont Mesa East
Status:	Identified in Master Plan
Power Pole Count:	65
Preliminary Parcel Count:	219
Project Miles:	1.66

Legend

Parcel Boundary

Project Boundary

Sources: City of San Diego, County of San Diego, MAXAR

N

0 75 150 300

Feet

NAD 1983 StatePlane California VI FIPS 0406 Feet Lambert Conformal Conic

Utilities Undergrounding Project

Surcharge Area: CLME-05



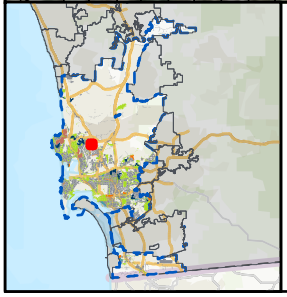

Project Data

City Council District Number:	2
Neighborhood:	Clairemont Mesa East
Status:	Identified in Master Plan
Power Pole Count:	93
Preliminary Parcel Count:	265
Project Miles:	2.61

Legend

Parcel Boundary

Project Boundary

Sources: City of San Diego, County of San Diego, MAXAR

N

0 95 190 380

Feet

NAD 1983 StatePlane California VI FIPS 0406 Feet Lambert Conformal Conic

COUNCIL DISTRICT #2 PAGE: 82

Neighborhood PAGE: 107

Utilities Undergrounding Project

Surcharge Area: CLME-06



Project Data

City Council District Number:	2
Neighborhood:	Clairemont Mesa East
Status:	Identified in Master Plan
Power Pole Count:	89
Preliminary Parcel Count:	192
Project Miles:	1.91

Legend

- Parcel Boundary
- Project Boundary

Sources: City of San Diego, County of San Diego, MAXAR

N

0 130 260 520

Feet

NAD 1983 StatePlane California VI FIPS 0406 Feet Lambert Conformal Conic

COUNCIL DISTRICT #2 PAGE: 82

Neighborhood PAGE: 107

Utilities Undergrounding Project

Surcharge Area: CLME-07



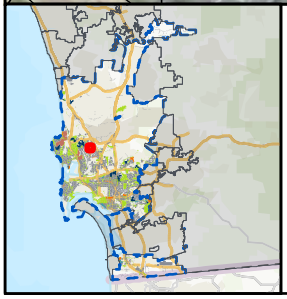

Project Data

City Council District Number:	2
Neighborhood:	Clairemont Mesa East
Status:	Identified in Master Plan
Power Pole Count:	54
Preliminary Parcel Count:	240
Project Miles:	1.65

Legend

Parcel Boundary

Project Boundary

Sources: City of San Diego, County of San Diego, MAXAR

N

0 75 150 300

Feet

NAD 1983 StatePlane California VI FIPS 0406 Feet
Lambert Conformal Conic

COUNCIL DISTRICT #2 PAGE: 82

Neighborhood PAGE: 107

Utilities Undergrounding Project

Surcharge Area: CLME-08

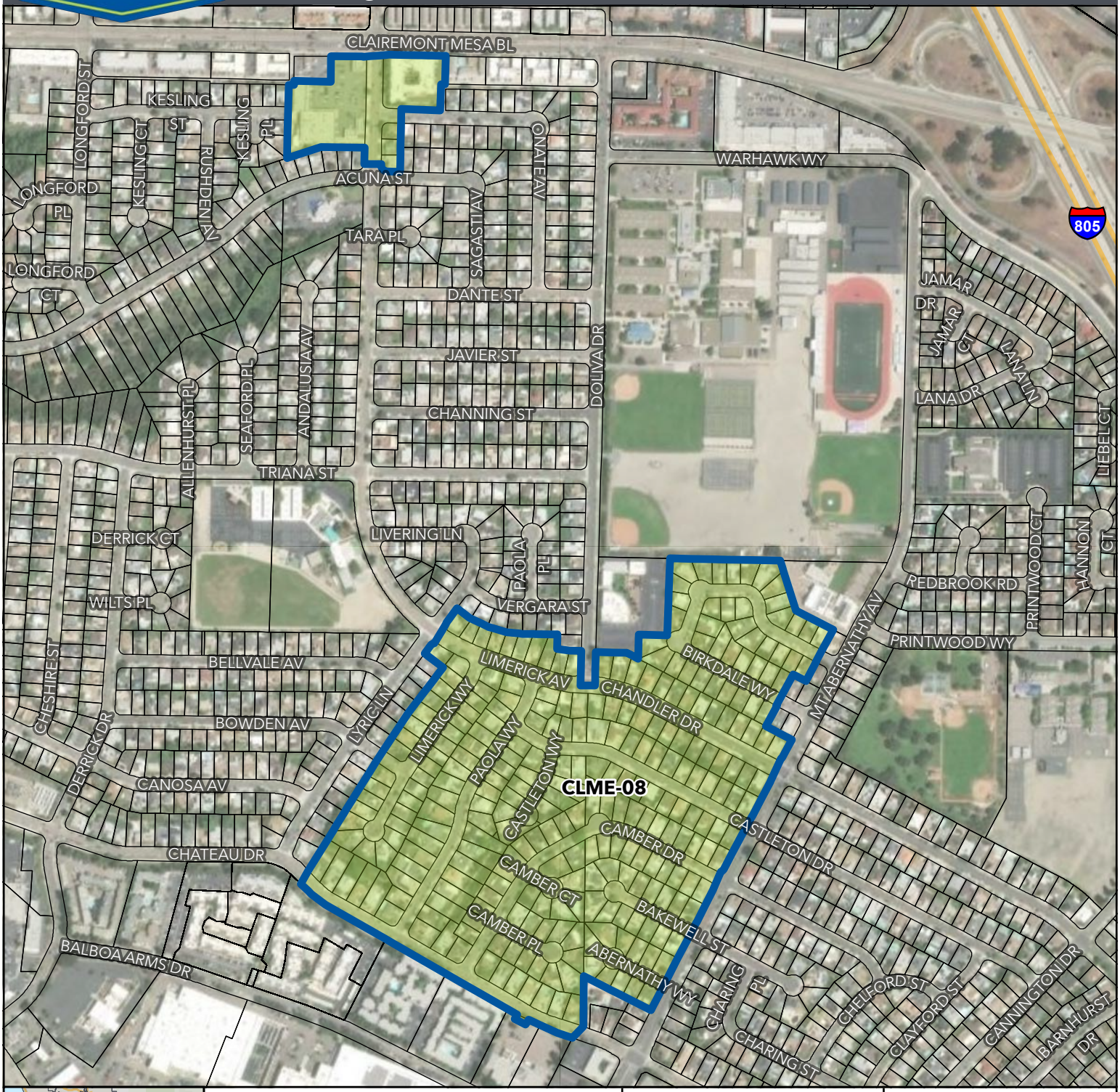

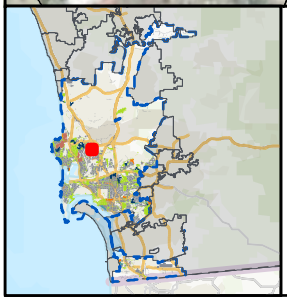

Project Data

City Council District Number:	2
Neighborhood:	Clairemont Mesa East
Status:	Identified in Master Plan
Power Pole Count:	71
Preliminary Parcel Count:	285
Project Miles:	2.03

Legend

- Parcel Boundary
- Project Boundary

Sources: City of San Diego, County of San Diego, MAXAR

N

0 130 260 520

Feet

NAD 1983 StatePlane California VI FIPS 0406 Feet
Lambert Conformal Conic

COUNCIL DISTRICT #2 PAGE: 82

Neighborhood PAGE: 107

Utilities Undergrounding Project

Surcharge Area: CLME-09



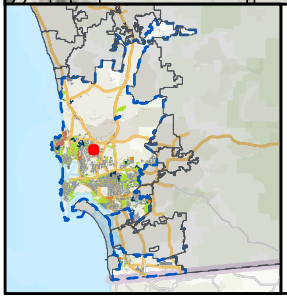

Project Data

City Council District Number:	2
Neighborhood:	Clairemont Mesa East
Status:	Identified in Master Plan
Power Pole Count:	64
Preliminary Parcel Count:	297
Project Miles:	2.08

Legend

Parcel Boundary

Project Boundary

Sources: City of San Diego, County of San Diego, MAXAR

N

0 75 150 300

Feet

NAD 1983 StatePlane California VI FIPS 0406 Feet Lambert Conformal Conic

COUNCIL DISTRICT #2 PAGE: 82

Neighborhood PAGE: 107

Utilities Undergrounding Project

Surcharge Area: CLME-10

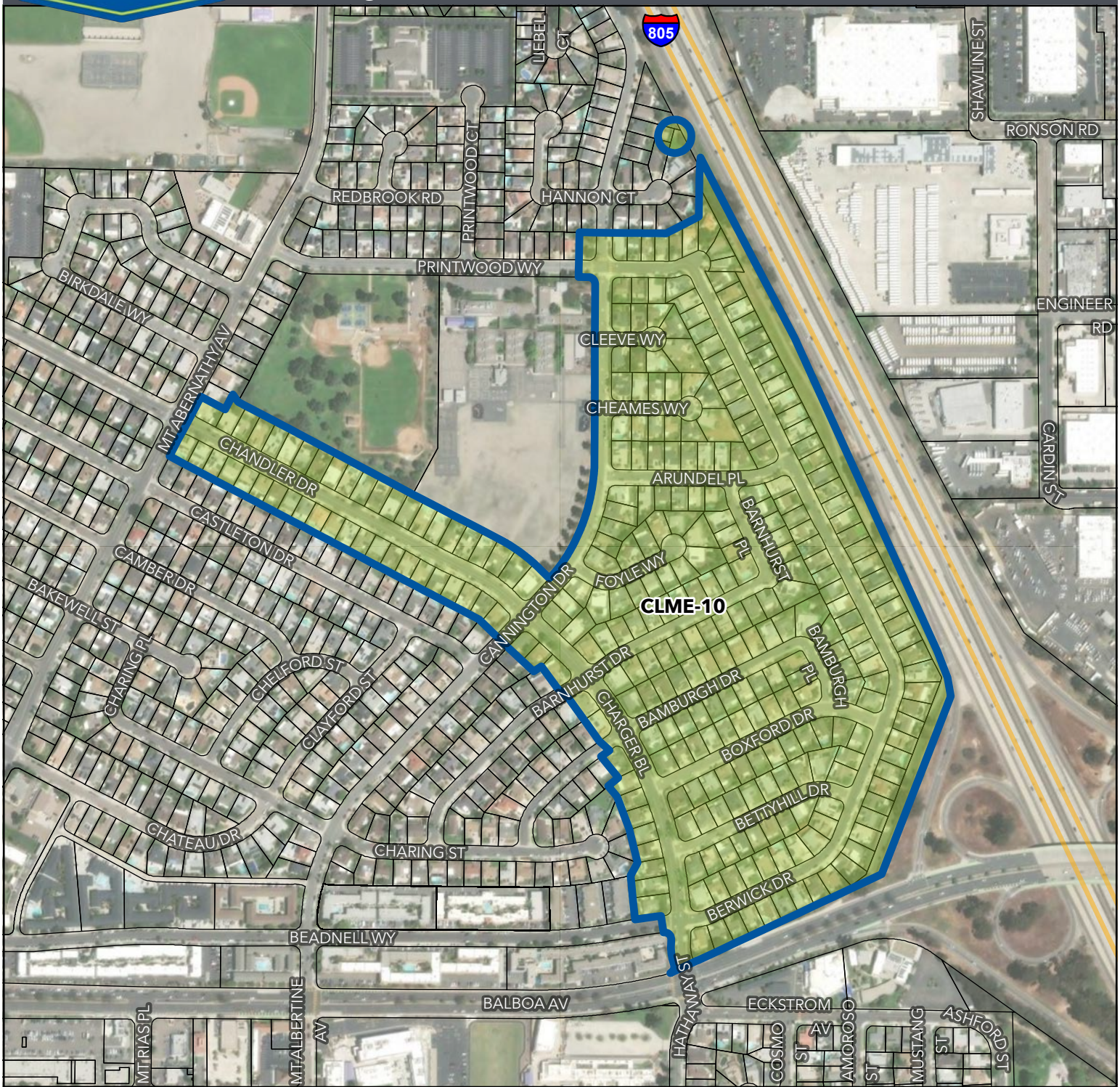

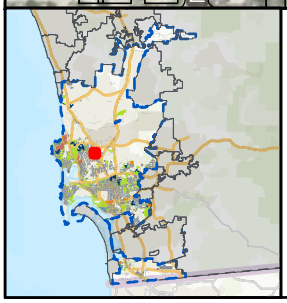

Project Data

City Council District Number:	2
Neighborhood:	Clairemont Mesa East
Status:	Identified in Master Plan
Power Pole Count:	76
Preliminary Parcel Count:	315
Project Miles:	2.53

Legend

- Parcel Boundary
- Project Boundary

Sources: City of San Diego, County of San Diego, MAXAR

N

0 115 230 460

Feet

NAD 1983 StatePlane California VI FIPS 0406 Feet
Lambert Conformal Conic

Utilities Undergrounding Project

Surcharge Area: CLME-11



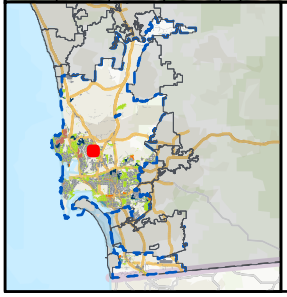

Project Data

City Council District Number:	2
Neighborhood:	Clairemont Mesa East
Status:	Identified in Master Plan
Power Pole Count:	75
Preliminary Parcel Count:	449
Project Miles:	2.27

Legend

Parcel Boundary

Project Boundary

Sources: City of San Diego, County of San Diego, MAXAR

N

0 115 230 460

Feet

NAD 1983 StatePlane California VI FIPS 0406 Feet Lambert Conformal Conic

COUNCIL DISTRICT #2 PAGE: 82

Neighborhood PAGE: 107

Utilities Undergrounding Project

Surcharge Area: CLME-12

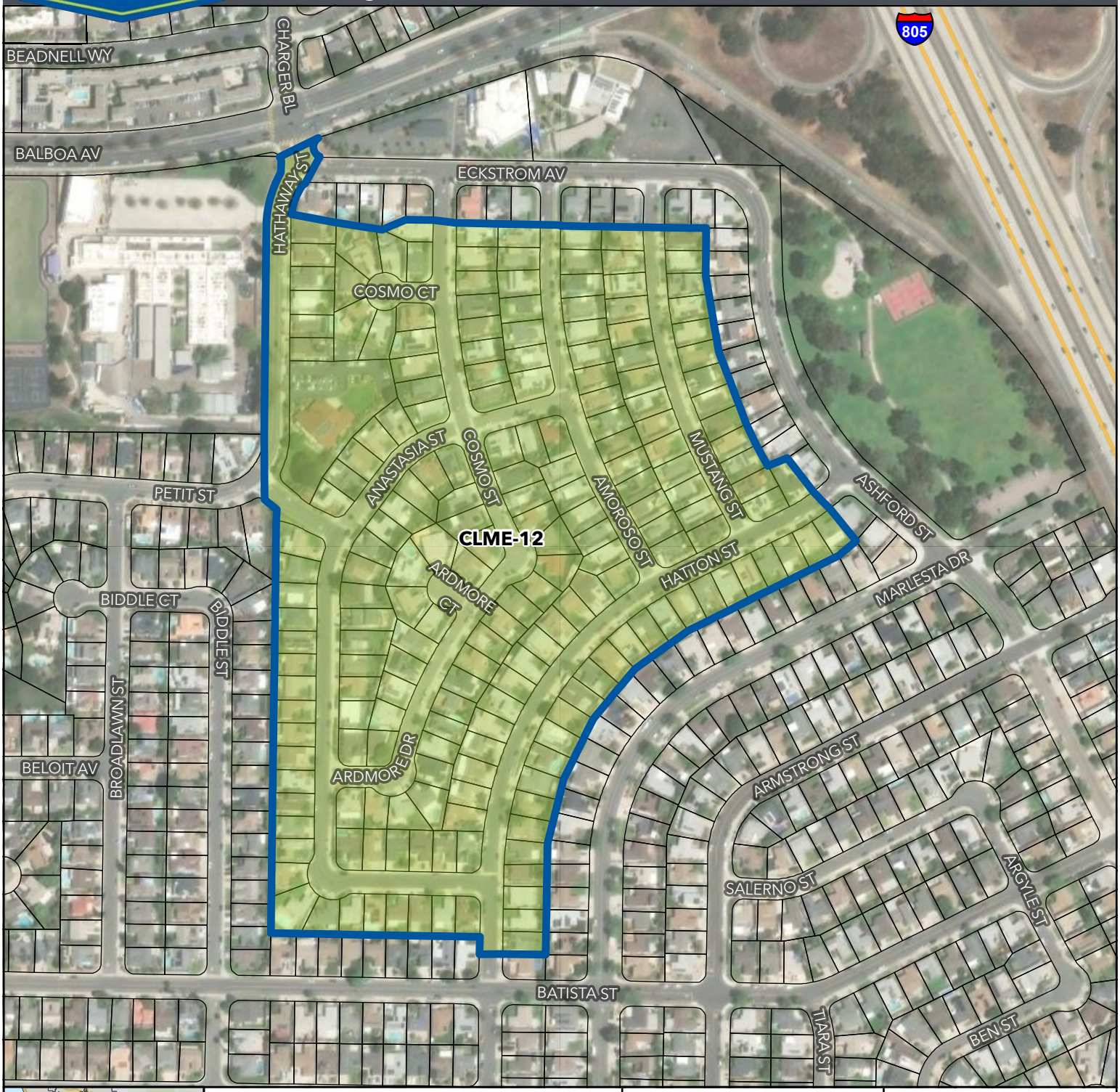

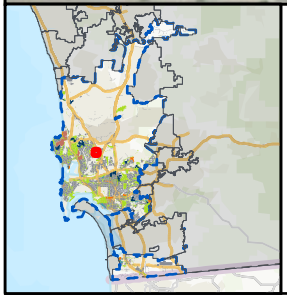

Project Data

City Council District Number:	2
Neighborhood:	Clairemont Mesa East
Status:	Identified in Master Plan
Power Pole Count:	58
Preliminary Parcel Count:	203
Project Miles:	1.5

Legend

Parcel Boundary

Project Boundary

Sources: City of San Diego, County of San Diego, MAXAR

N

0 75 150 300

Feet

NAD 1983 StatePlane California VI FIPS 0406 Feet Lambert Conformal Conic

COUNCIL DISTRICT #2 PAGE: 82

Neighborhood PAGE: 107

Utilities Undergrounding Project

Surcharge Area: CLME-13

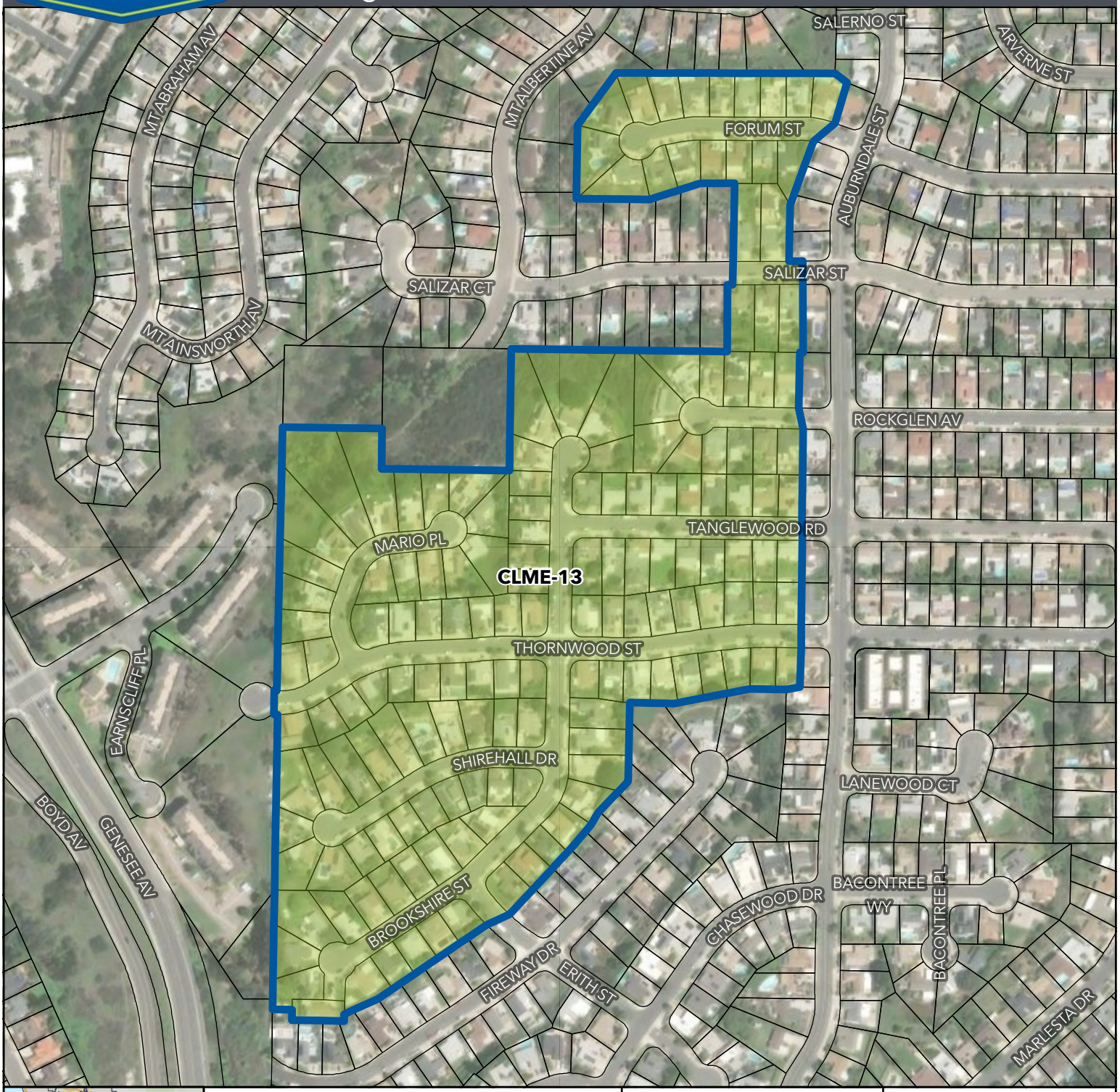

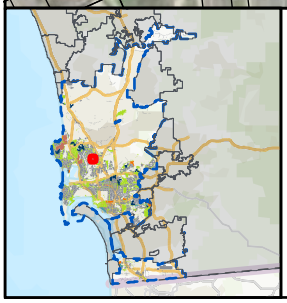

Project Data

City Council District Number:	2
Neighborhood:	Clairemont Mesa East
Status:	Identified in Master Plan
Power Pole Count:	40
Preliminary Parcel Count:	159
Project Miles:	1.02

Legend

Parcel Boundary

Project Boundary

Sources: City of San Diego, County of San Diego, MAXAR

N

0 75 150 300

Feet

NAD 1983 StatePlane California VI FIPS 0406 Feet Lambert Conformal Conic

COUNCIL DISTRICT #2 PAGE: 82

Neighborhood PAGE: 107

Utilities Undergrounding Project

Surcharge Area: CLME-14

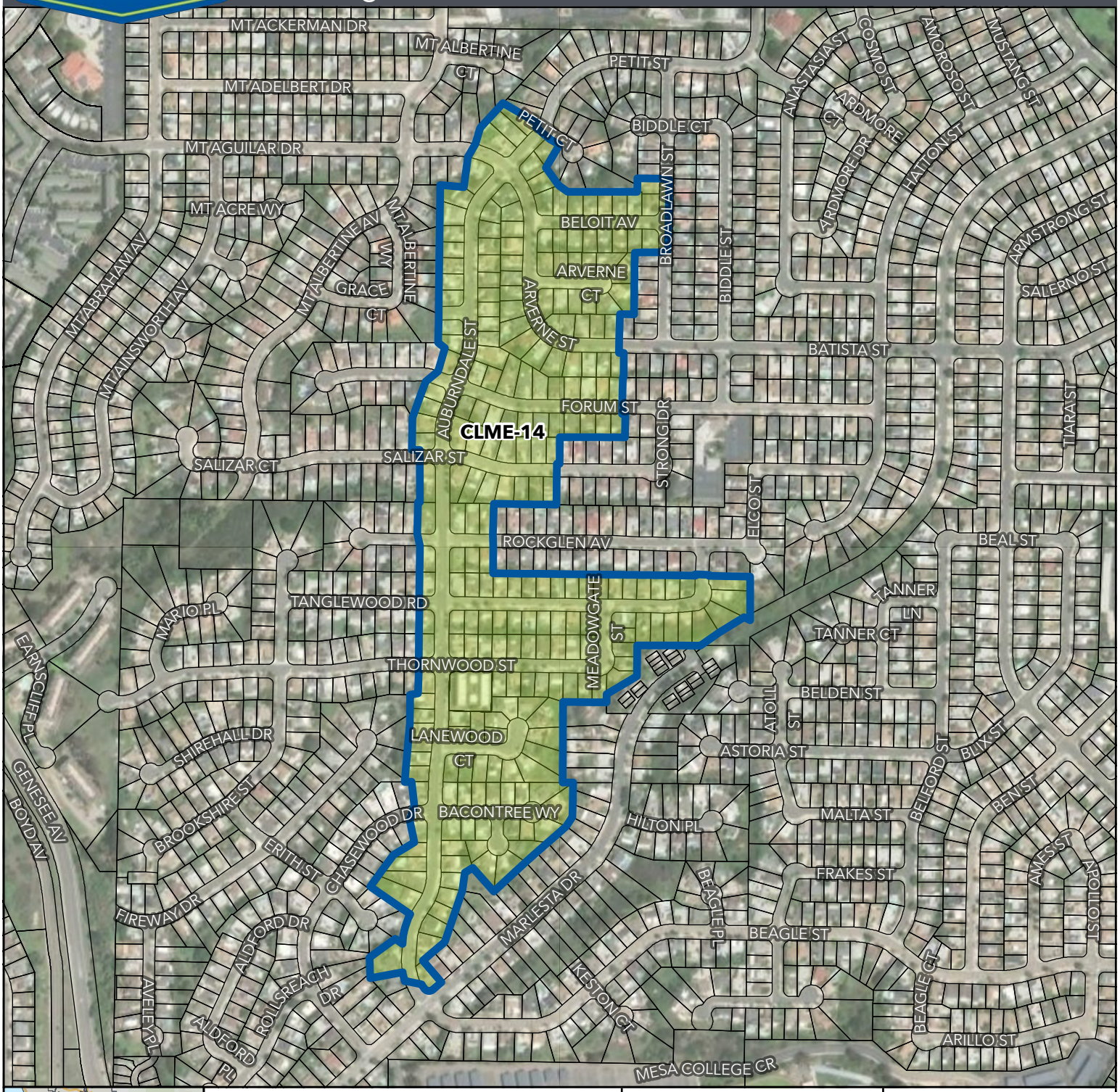

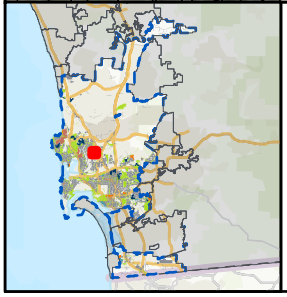

Project Data

City Council District Number:	2
Neighborhood:	Clairemont Mesa East
Status:	Identified in Master Plan
Power Pole Count:	78
Preliminary Parcel Count:	261
Project Miles:	2.14

Legend

Parcel Boundary

Project Boundary

Sources: City of San Diego, County of San Diego, MAXAR

N

0 130 260 520

Feet

NAD 1983 StatePlane California VI FIPS 0406 Feet Lambert Conformal Conic

COUNCIL DISTRICT #2 PAGE: 82

Neighborhood PAGE: 107

Utilities Undergrounding Project

Surcharge Area: CLME-15

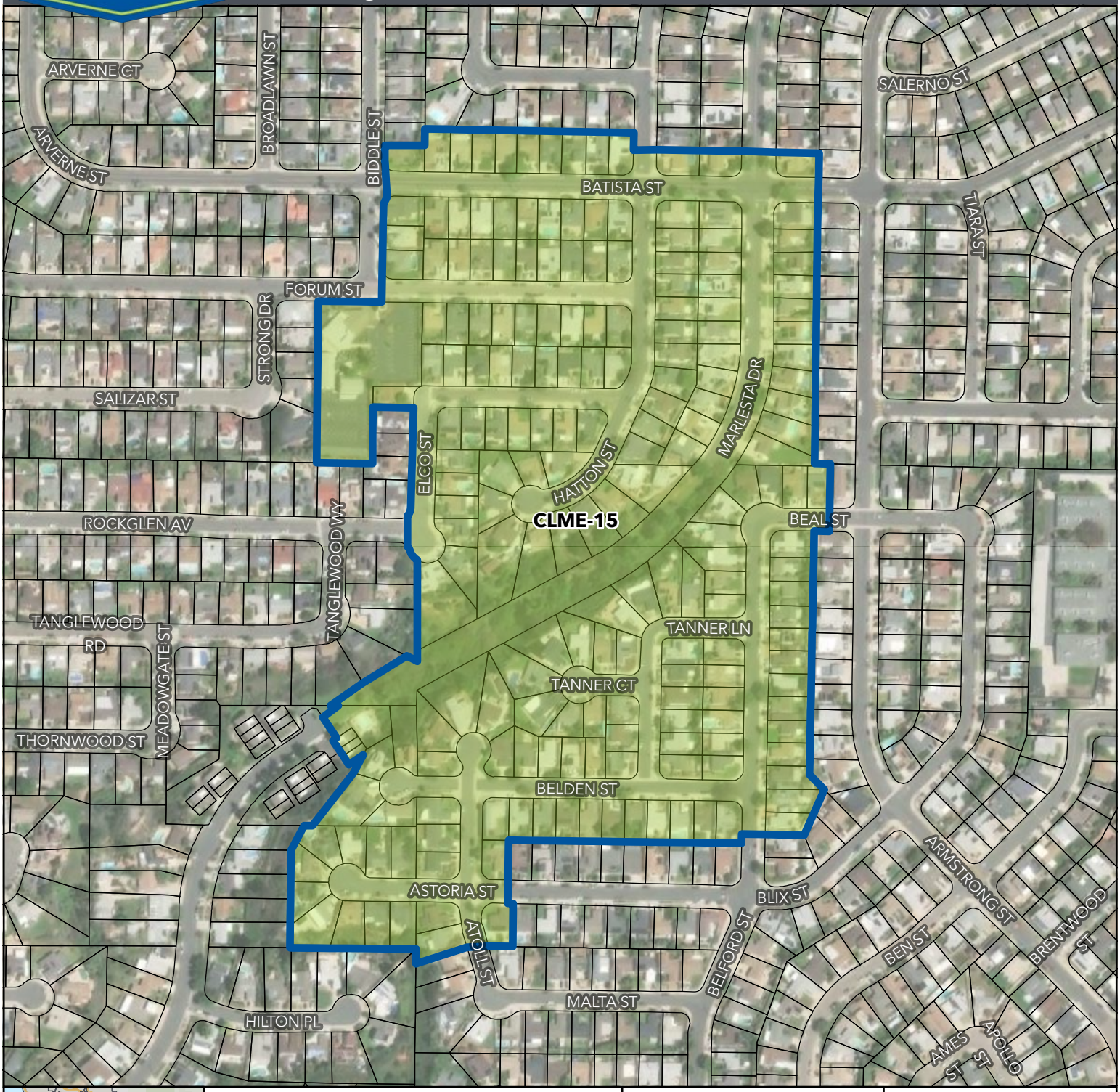

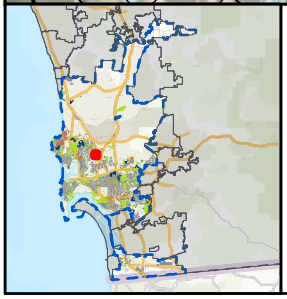

Project Data

City Council District Number:	2
Neighborhood:	Clairemont Mesa East
Status:	Identified in Master Plan
Power Pole Count:	64
Preliminary Parcel Count:	204
Project Miles:	1.45

Legend

Parcel Boundary

Project Boundary

Sources: City of San Diego, County of San Diego, MAXAR

N

0 75 150 300

Feet

NAD 1983 StatePlane California VI FIPS 0406 Feet Lambert Conformal Conic

COUNCIL DISTRICT #2 PAGE: 82

Neighborhood PAGE: 107

Utilities Undergrounding Project

Surcharge Area: CLME-16



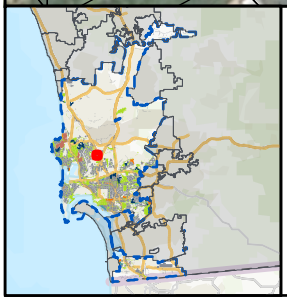

Project Data

City Council District Number:	2
Neighborhood:	Clairemont Mesa East
Status:	Identified in Master Plan
Power Pole Count:	83
Preliminary Parcel Count:	231
Project Miles:	1.61

Legend

Parcel Boundary

Project Boundary

Sources: City of San Diego, County of San Diego, MAXAR

N

0 75 150 300

Feet

NAD 1983 StatePlane California VI FIPS 0406 Feet Lambert Conformal Conic

COUNCIL DISTRICT #2 PAGE: 82

Neighborhood PAGE: 107

Utilities Undergrounding Project

Surcharge Area: CLME-17



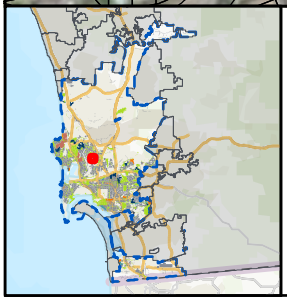

Project Data

City Council District Number:	2
Neighborhood:	Clairemont Mesa East
Status:	Identified in Master Plan
Power Pole Count:	41
Preliminary Parcel Count:	135
Project Miles:	1.03

Legend

Parcel Boundary

Project Boundary

Sources: City of San Diego, County of San Diego, MAXAR

N

0 75 150 300

Feet

NAD 1983 StatePlane California VI FIPS 0406 Feet
Lambert Conformal Conic

COUNCIL DISTRICT #2 PAGE: 82

Neighborhood PAGE: 107

Utilities Undergrounding Project

Surcharge Area: CLME-18



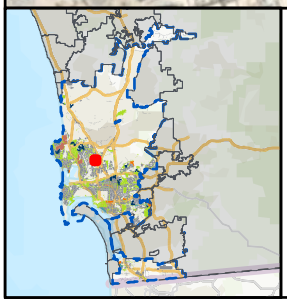

Project Data

City Council District Number:	2
Neighborhood:	Clairemont Mesa East
Status:	Identified in Master Plan
Power Pole Count:	54
Preliminary Parcel Count:	203
Project Miles:	1.31

Legend

Parcel Boundary

Project Boundary

Sources: City of San Diego, County of San Diego, MAXAR

N

0 95 190 380

Feet

NAD 1983 StatePlane California VI FIPS 0406 Feet Lambert Conformal Conic

Utilities Undergrounding Project

Surcharge Area: CLME-19

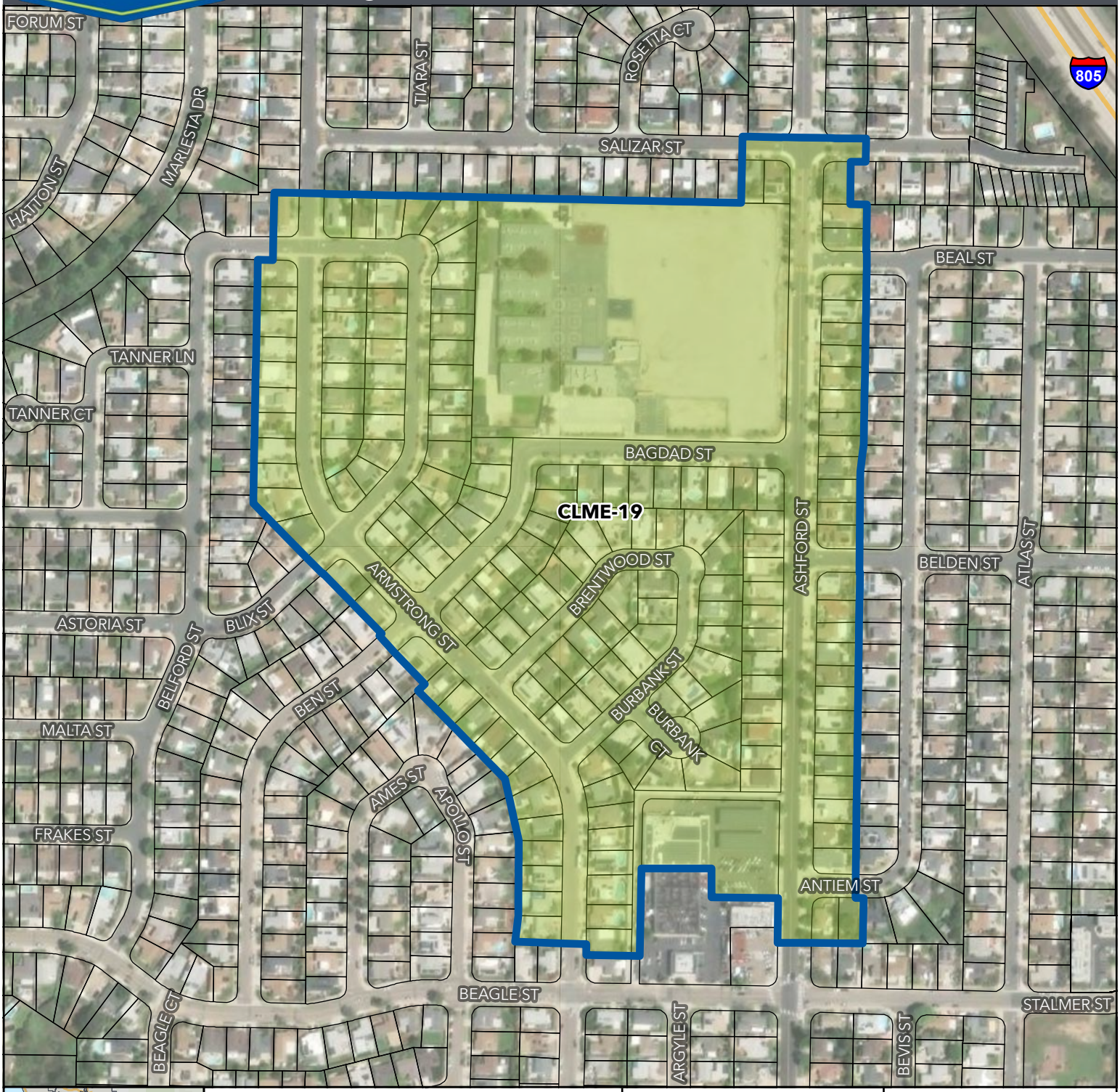

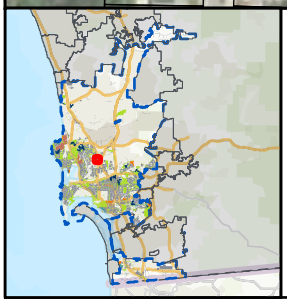

Project Data

City Council District Number:	2
Neighborhood:	Clairemont Mesa East
Status:	Identified in Master Plan
Power Pole Count:	75
Preliminary Parcel Count:	178
Project Miles:	1.6

Legend

Parcel Boundary

Project Boundary

Sources: City of San Diego, County of San Diego, MAXAR

N

0 75 150 300

Feet

NAD 1983 StatePlane California VI FIPS 0406 Feet Lambert Conformal Conic

COUNCIL DISTRICT #2 PAGE: 82

Neighborhood PAGE: 107

Utilities Undergrounding Project

Surcharge Area: CLME-20

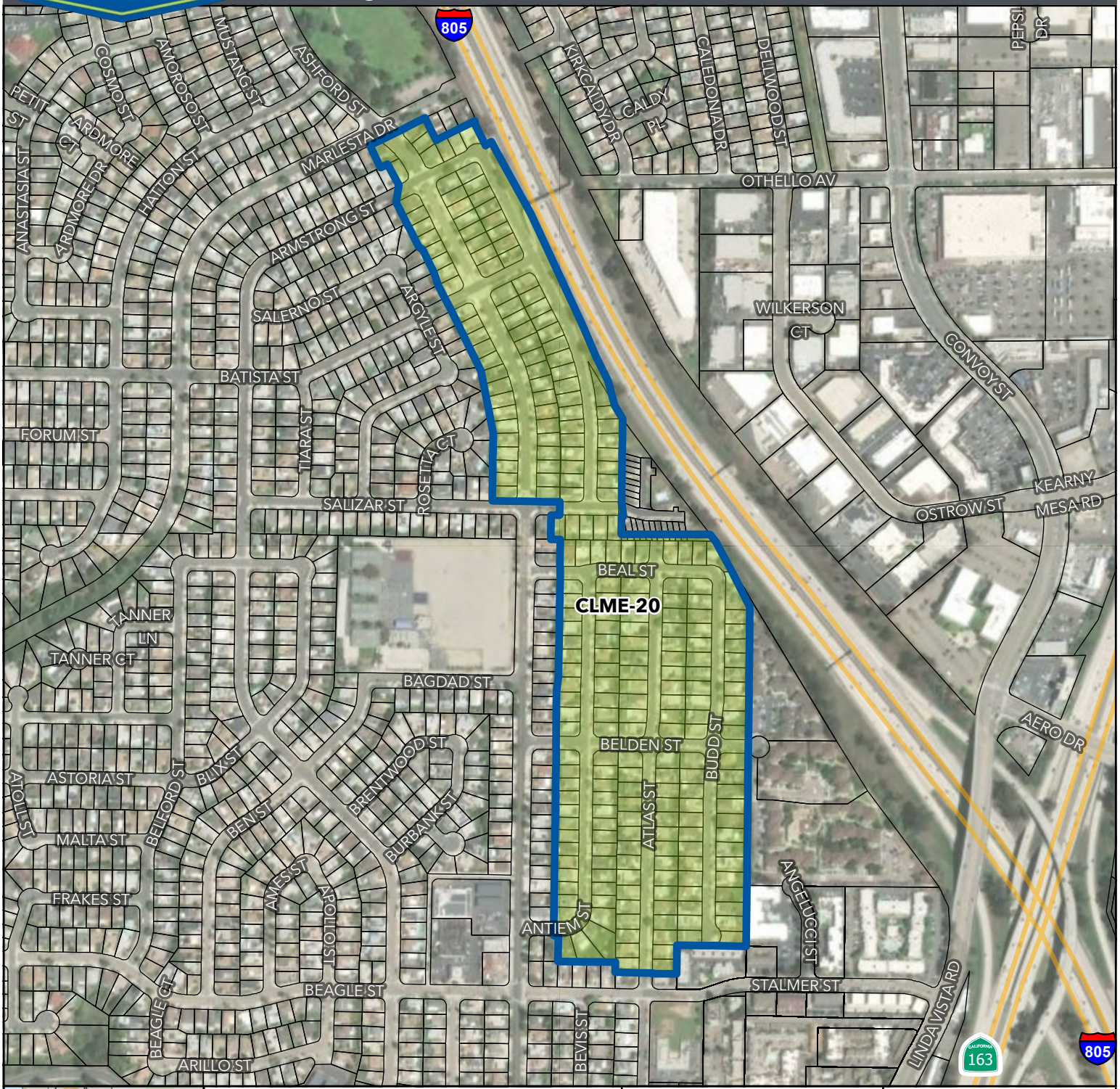

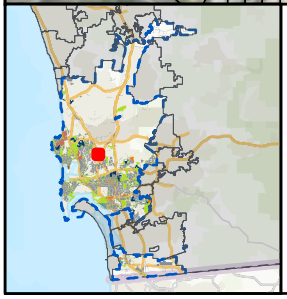

Project Data

City Council District Number:	2
Neighborhood:	Clairemont Mesa East
Status:	Identified in Master Plan
Power Pole Count:	104
Preliminary Parcel Count:	266
Project Miles:	2.02

Legend

- Parcel Boundary
- Project Boundary

Sources: City of San Diego, County of San Diego, MAXAR

N

0 130 260 520

Feet

NAD 1983 StatePlane California VI FIPS 0406 Feet Lambert Conformal Conic

Utilities Undergrounding Project

Surcharge Area: CLME-21

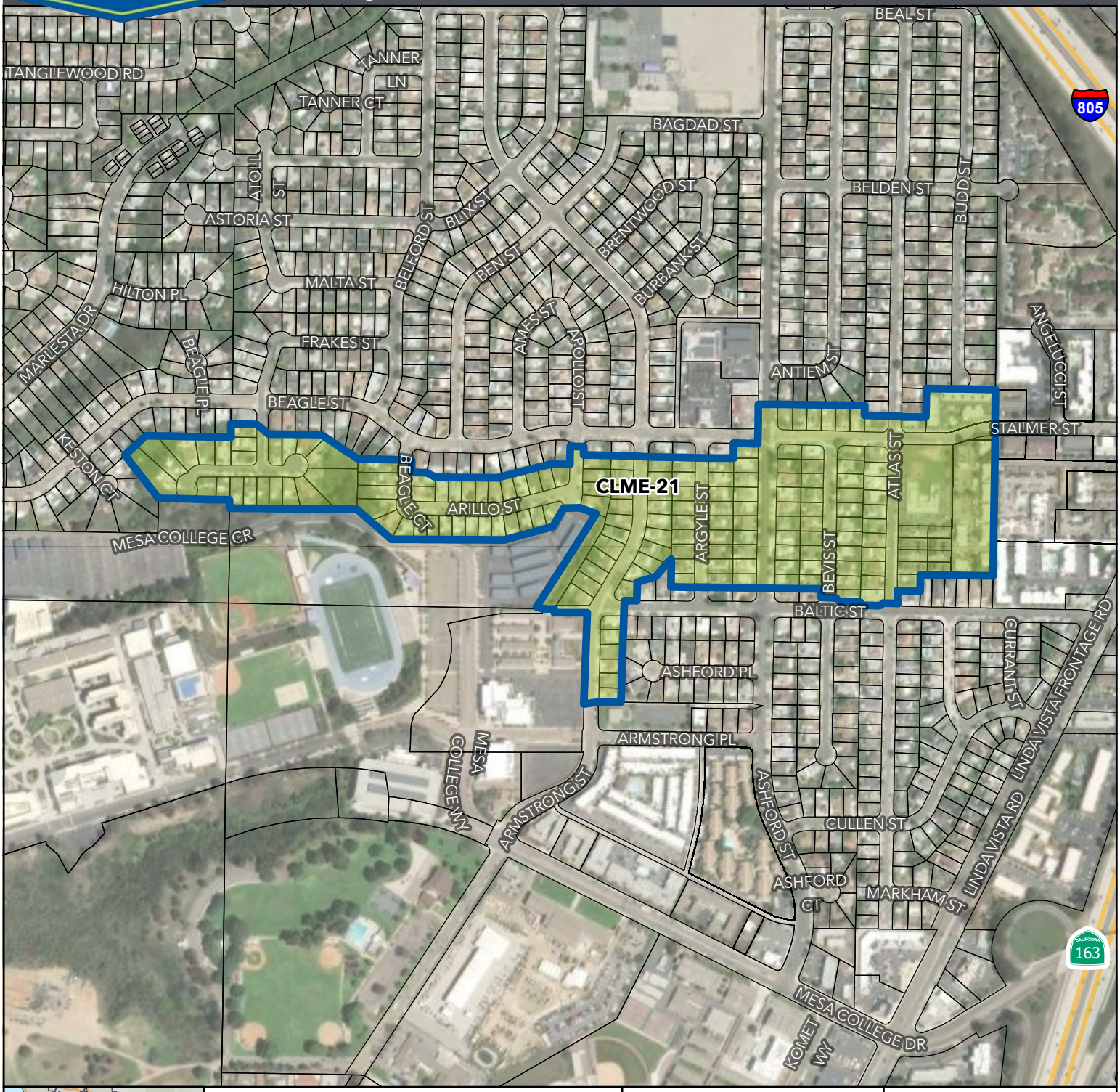

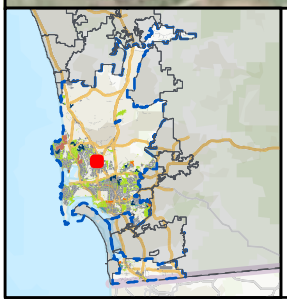

Project Data

City Council District Number:	2
Neighborhood:	Clairemont Mesa East
Status:	Identified in Master Plan
Power Pole Count:	58
Preliminary Parcel Count:	227
Project Miles:	1.28

Legend

Parcel Boundary

Project Boundary

Sources: City of San Diego, County of San Diego, MAXAR

N

0 130 260 520

Feet

NAD 1983 StatePlane California VI FIPS 0406 Feet Lambert Conformal Conic

Utilities Undergrounding Project

Surcharge Area: CLME-22

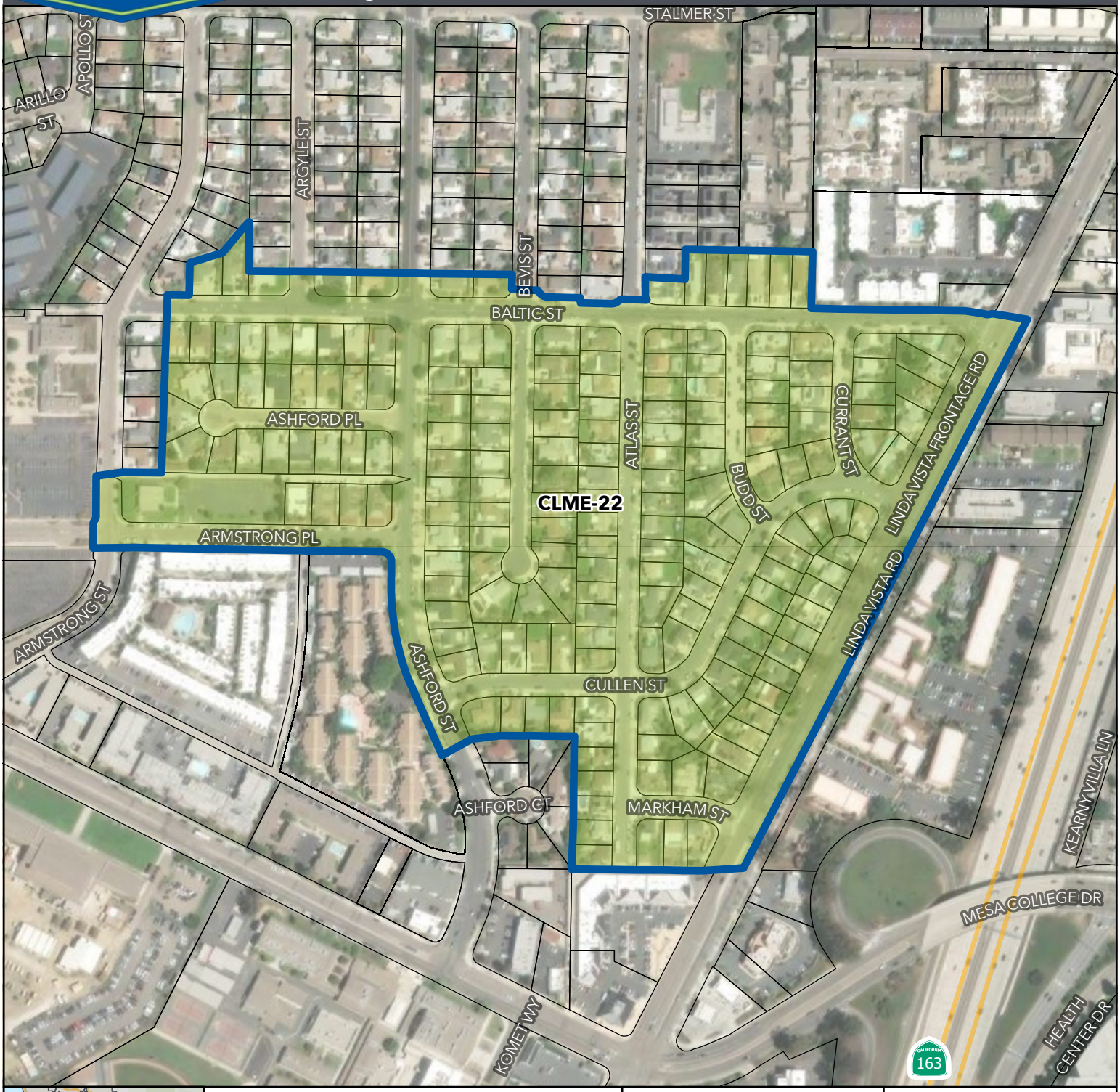

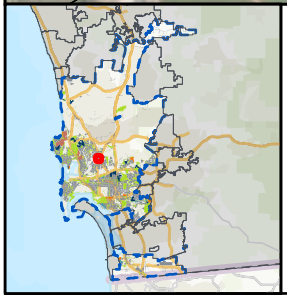

Project Data

City Council District Number:	2
Neighborhood:	Clairemont Mesa East
Status:	Identified in Master Plan
Power Pole Count:	73
Preliminary Parcel Count:	190
Project Miles:	2.04

Legend

Parcel Boundary

Project Boundary

Sources: City of San Diego, County of San Diego, MAXAR

N

0 75 150 300

Feet

NAD 1983 StatePlane California VI FIPS 0406 Feet Lambert Conformal Conic

Utilities Undergrounding Project

Surcharge Area: UU483

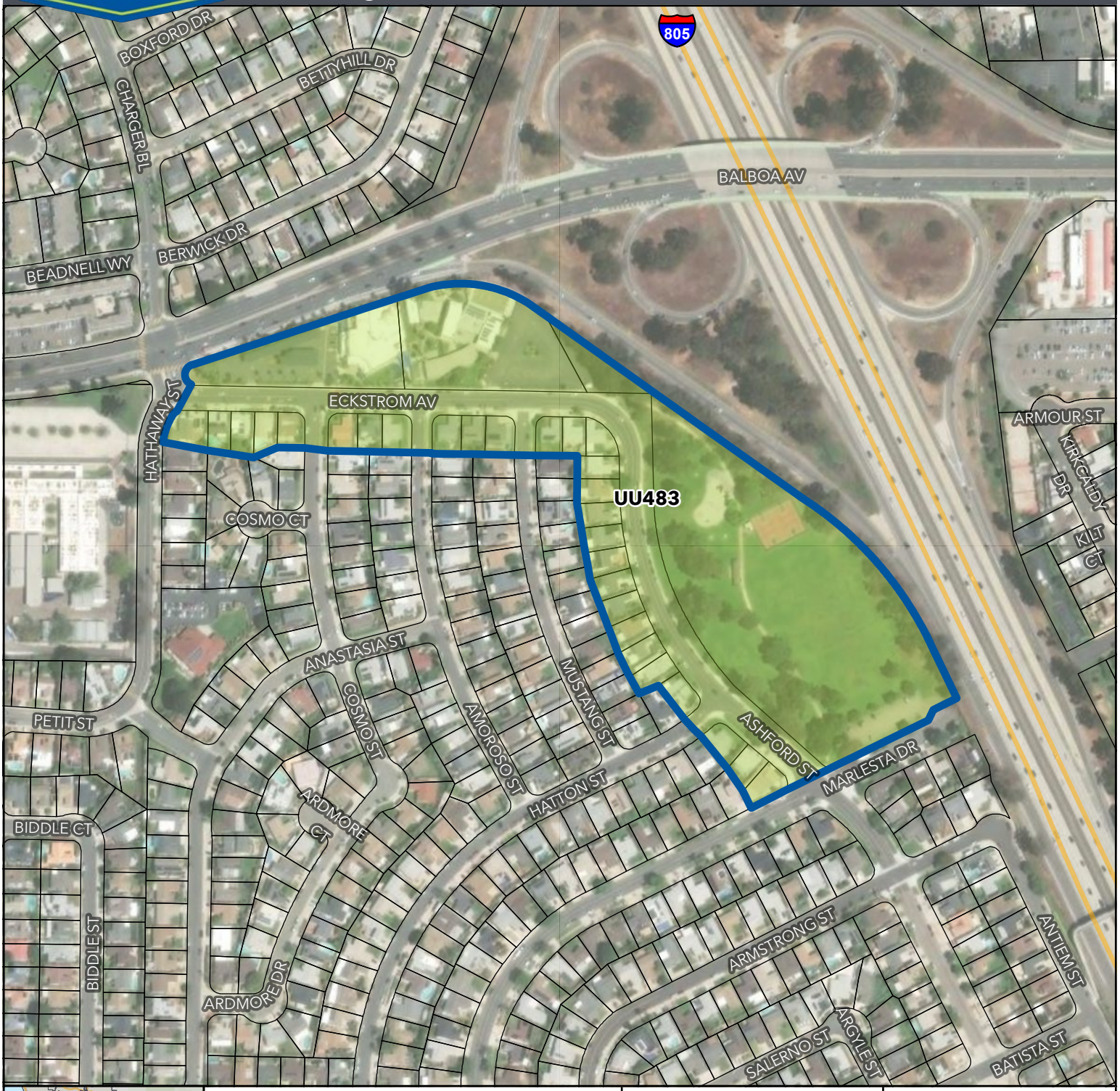

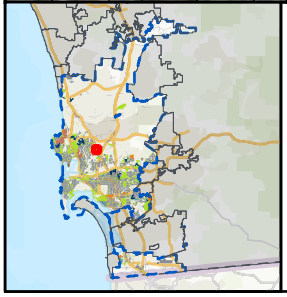

Project Data

City Council District Number:	2
Neighborhood:	Clairemont Mesa East
Status:	Identified in Master Plan
Power Pole Count:	18
Preliminary Parcel Count:	32
Project Miles:	0.48

Legend

Parcel Boundary

Project Boundary

Sources: City of San Diego, County of San Diego, MAXAR

N

0 75 150 300

Feet

NAD 1983 StatePlane California VI FIPS 0406 Feet Lambert Conformal Conic

COUNCIL DISTRICT #2 PAGE: 82

Neighborhood PAGE: 107

Utilities Undergrounding Project

Neighborhood Key Map: Clairemont Mesa West

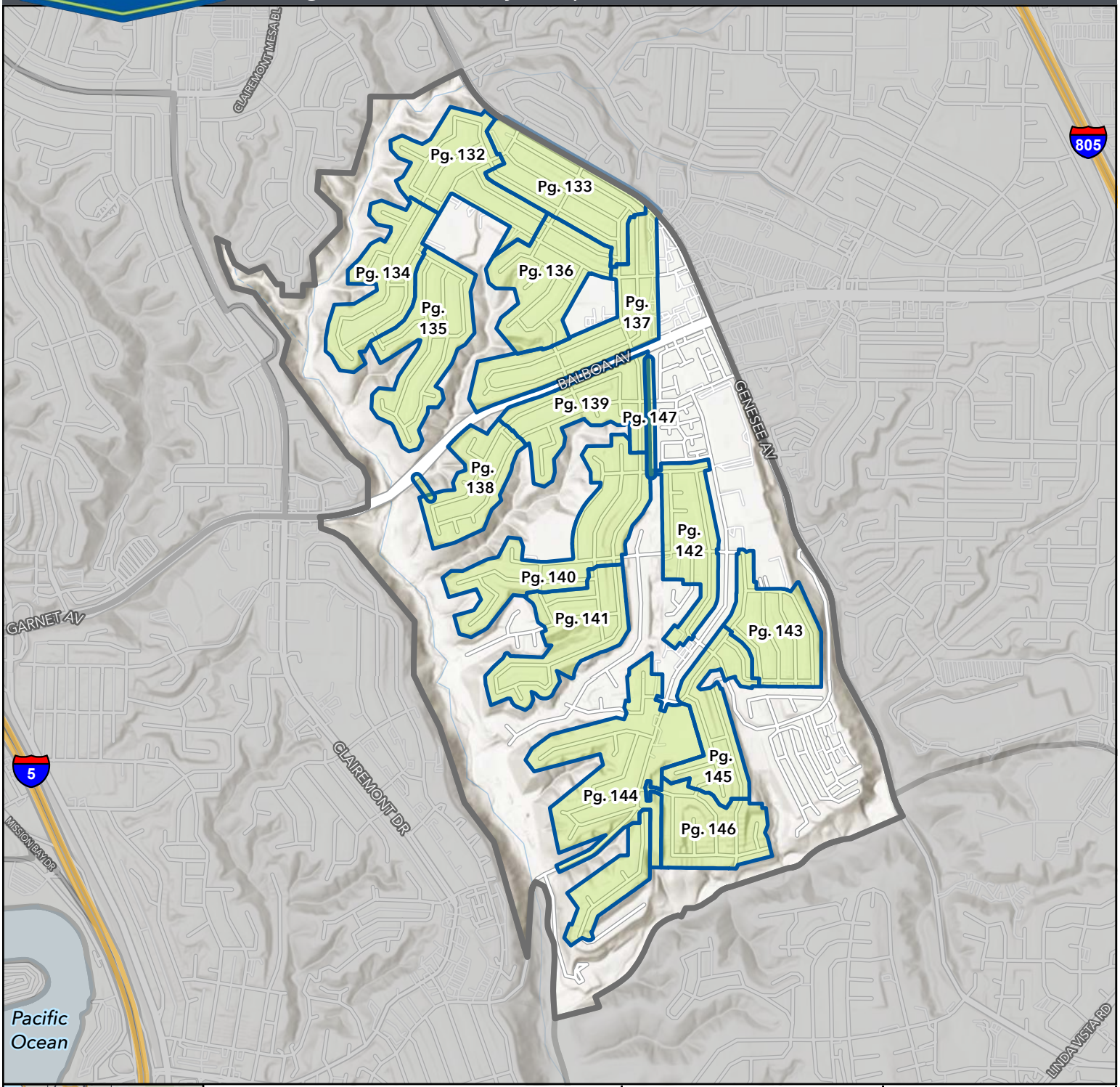

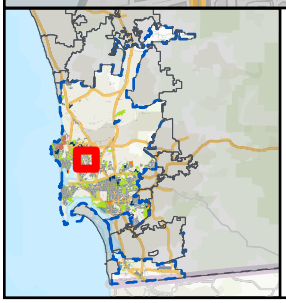

Neighborhood Information

City Council District Number	2
Surcharge Project Count	16

Sources: City of San Diego, County of San Diego, MAXAR

Legend

- Neighborhood Boundary
- Project Boundary

N

0 0.07 0.15 0.3

Miles

NAD 1983 StatePlane California VI FIPS 0406 Feet
Lambert Conformal Conic

Utilities Undergrounding Project

Surcharge Area: CLMW-01



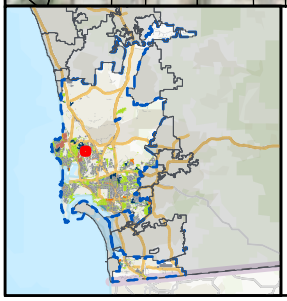

Project Data

City Council District Number:	2
Neighborhood:	Clairemont Mesa West
Status:	Identified in Master Plan
Power Pole Count:	71
Preliminary Parcel Count:	192
Project Miles:	1.54

Legend

Parcel Boundary

Project Boundary

Sources: City of San Diego, County of San Diego, MAXAR

N

0 75 150 300

Feet

NAD 1983 StatePlane California VI FIPS 0406 Feet Lambert Conformal Conic

COUNCIL DISTRICT #2 PAGE: 82

Neighborhood PAGE: 131

Utilities Undergrounding Project

Surcharge Area: CLMW-02



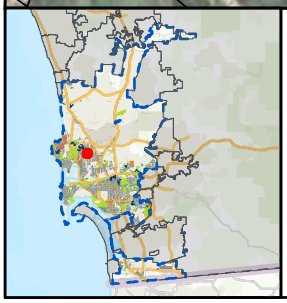

Project Data

City Council District Number:	2
Neighborhood:	Clairemont Mesa West
Status:	Identified in Master Plan
Power Pole Count:	59
Preliminary Parcel Count:	188
Project Miles:	1.83

Legend

Parcel Boundary

Project Boundary

Sources: City of San Diego, County of San Diego, MAXAR

N

0 75 150 300

Feet

NAD 1983 StatePlane California VI FIPS 0406 Feet Lambert Conformal Conic

COUNCIL DISTRICT #2 PAGE: 82

Neighborhood PAGE: 131

Utilities Undergrounding Project

Surcharge Area: CLMW-03

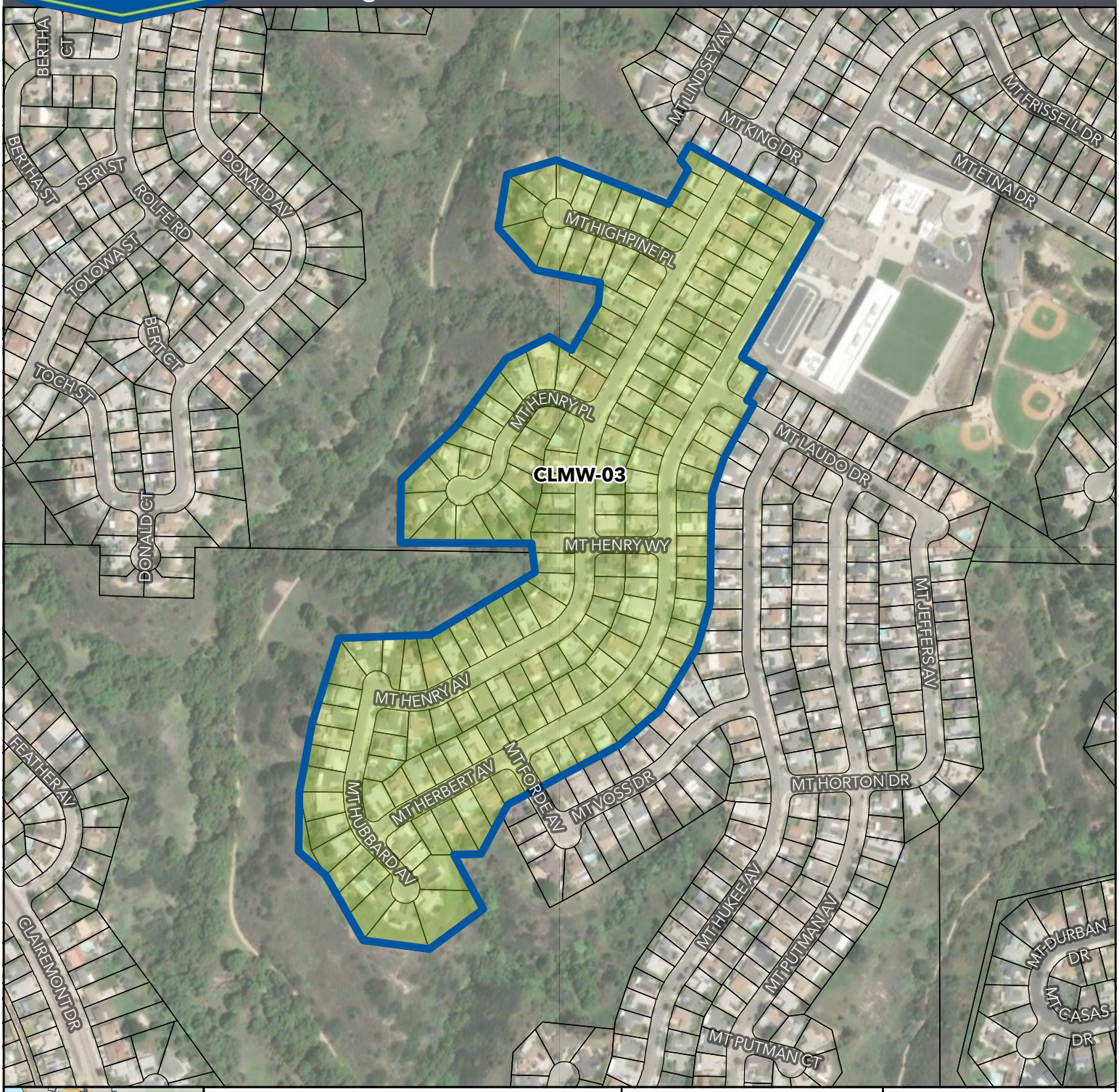

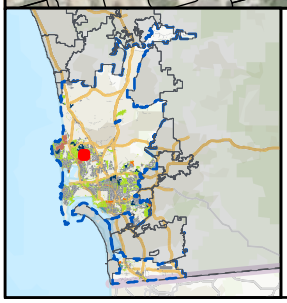

Project Data

City Council District Number:	2
Neighborhood:	Clairemont Mesa West
Status:	Identified in Master Plan
Power Pole Count:	51
Preliminary Parcel Count:	176
Project Miles:	1.27

Legend

Parcel Boundary

Project Boundary

Sources: City of San Diego, County of San Diego, MAXAR

N

0 95 190 380

Feet

NAD 1983 StatePlane California VI FIPS 0406 Feet Lambert Conformal Conic

Utilities Undergrounding Project

Surcharge Area: CLMW-04

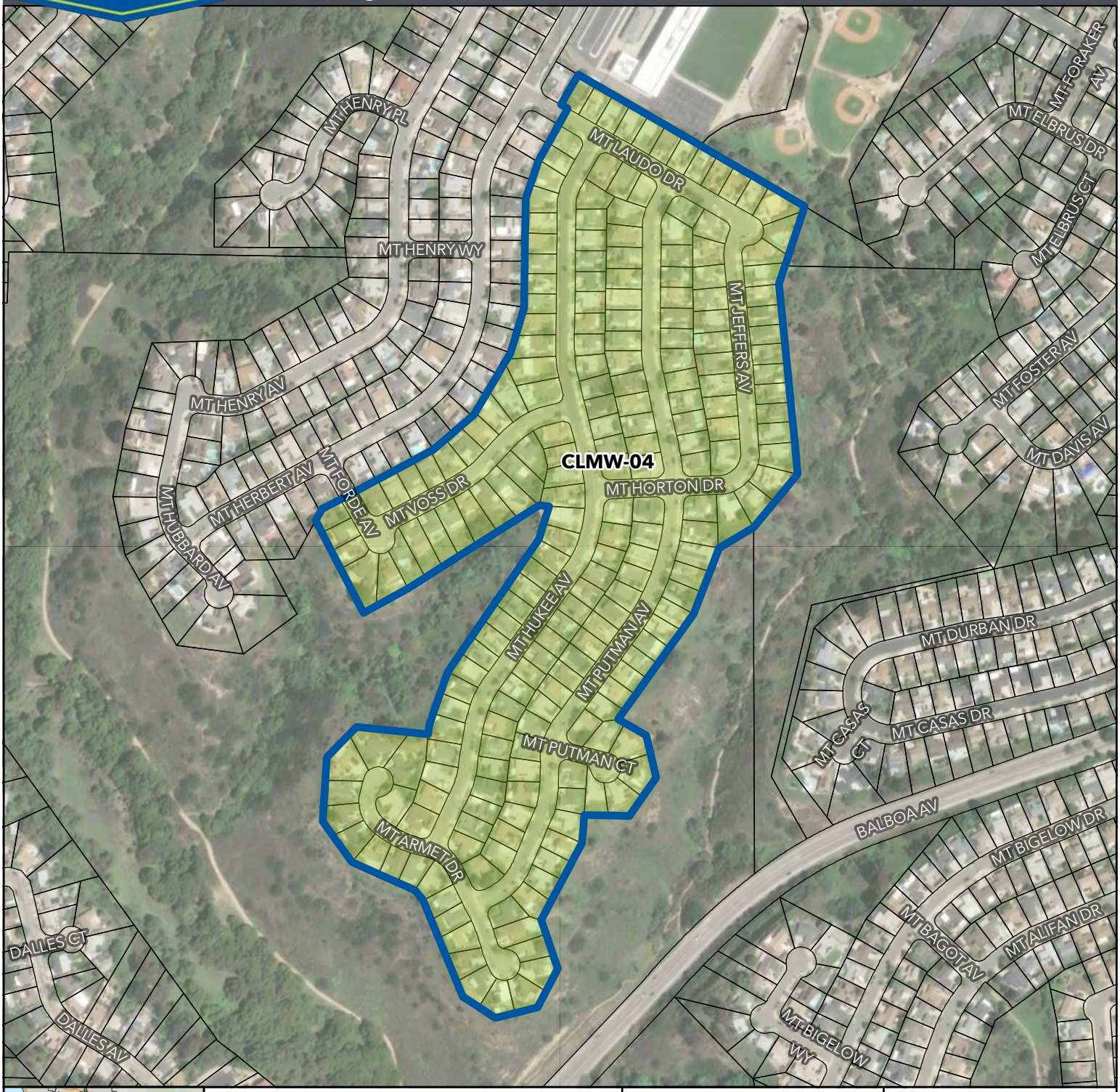

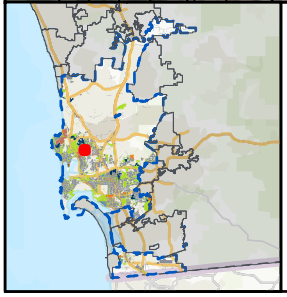

Project Data

City Council District Number:	2
Neighborhood:	Clairemont Mesa West
Status:	Identified in Master Plan
Power Pole Count:	56
Preliminary Parcel Count:	224
Project Miles:	1.58

Legend

Parcel Boundary

Project Boundary

Sources: City of San Diego, County of San Diego, MAXAR

N

0 95 190 380

Feet

NAD 1983 StatePlane California VI FIPS 0406 Feet Lambert Conformal Conic

Utilities Undergrounding Project

Surcharge Area: CLMW-05



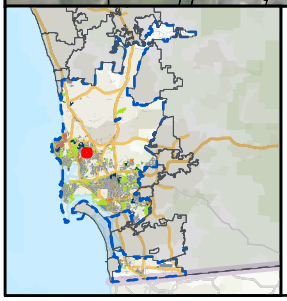

Project Data

City Council District Number:	2
Neighborhood:	Clairemont Mesa West
Status:	Identified in Master Plan
Power Pole Count:	50
Preliminary Parcel Count:	181
Project Miles:	1.39

Legend

Parcel Boundary

Project Boundary

Sources: City of San Diego, County of San Diego, MAXAR

N

0 75 150 300

Feet

NAD 1983 StatePlane California VI FIPS 0406 Feet Lambert Conformal Conic

Utilities Undergrounding Project

Surcharge Area: CLMW-06



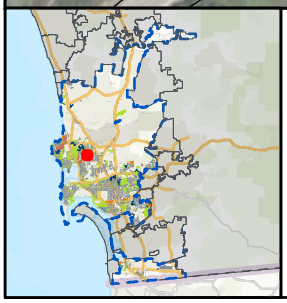

Project Data

City Council District Number:	2
Neighborhood:	Clairemont Mesa West
Status:	Identified in Master Plan
Power Pole Count:	74
Preliminary Parcel Count:	200
Project Miles:	0.99

Legend

Parcel Boundary

Project Boundary

Sources: City of San Diego, County of San Diego, MAXAR

N

0 95 190 380

Feet

NAD 1983 StatePlane California VI FIPS 0406 Feet Lambert Conformal Conic

Utilities Undergrounding Project

Surcharge Area: CLMW-07



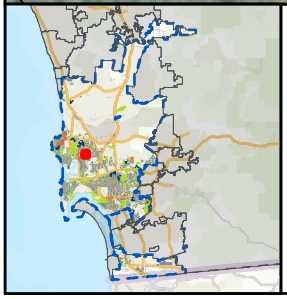

Project Data

City Council District Number:	2
Neighborhood:	Clairemont Mesa West
Status:	Identified in Master Plan
Power Pole Count:	41
Preliminary Parcel Count:	131
Project Miles:	0.93

Legend

Parcel Boundary

Project Boundary

Sources: City of San Diego, County of San Diego, MAXAR

N

0 75 150 300

Feet

NAD 1983 StatePlane California VI FIPS 0406 Feet Lambert Conformal Conic

Utilities Undergrounding Project

Surcharge Area: CLMW-08

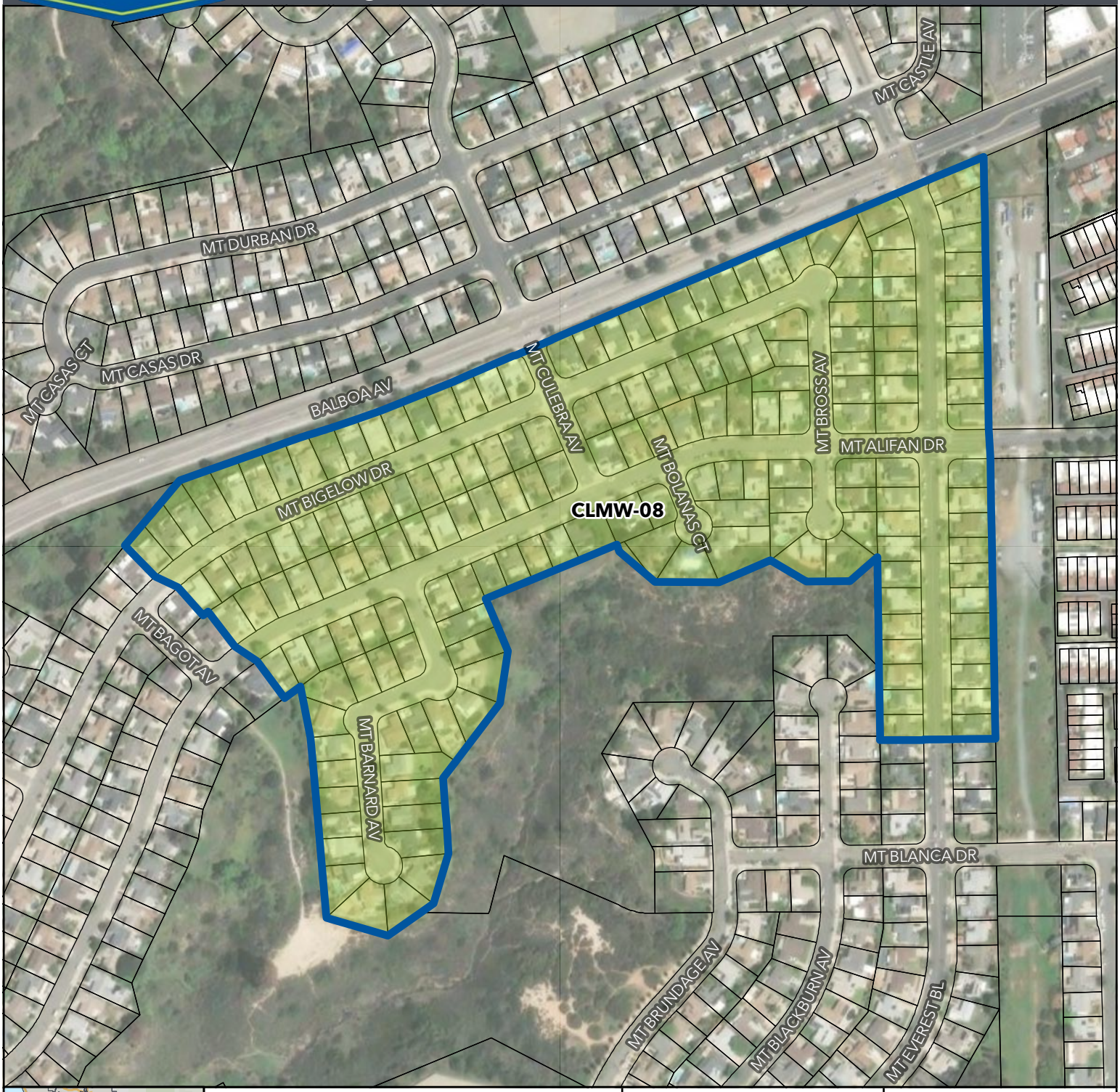

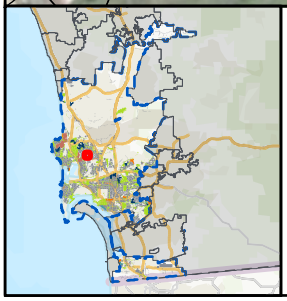

Project Data

City Council District Number:	2
Neighborhood:	Clairemont Mesa West
Status:	Identified in Master Plan
Power Pole Count:	60
Preliminary Parcel Count:	183
Project Miles:	1.3

Legend

Parcel Boundary

Project Boundary

Sources: City of San Diego, County of San Diego, MAXAR

N

0 75 150 300

Feet

NAD 1983 StatePlane California VI FIPS 0406 Feet Lambert Conformal Conic

Utilities Undergrounding Project

Surcharge Area: CLMW-09

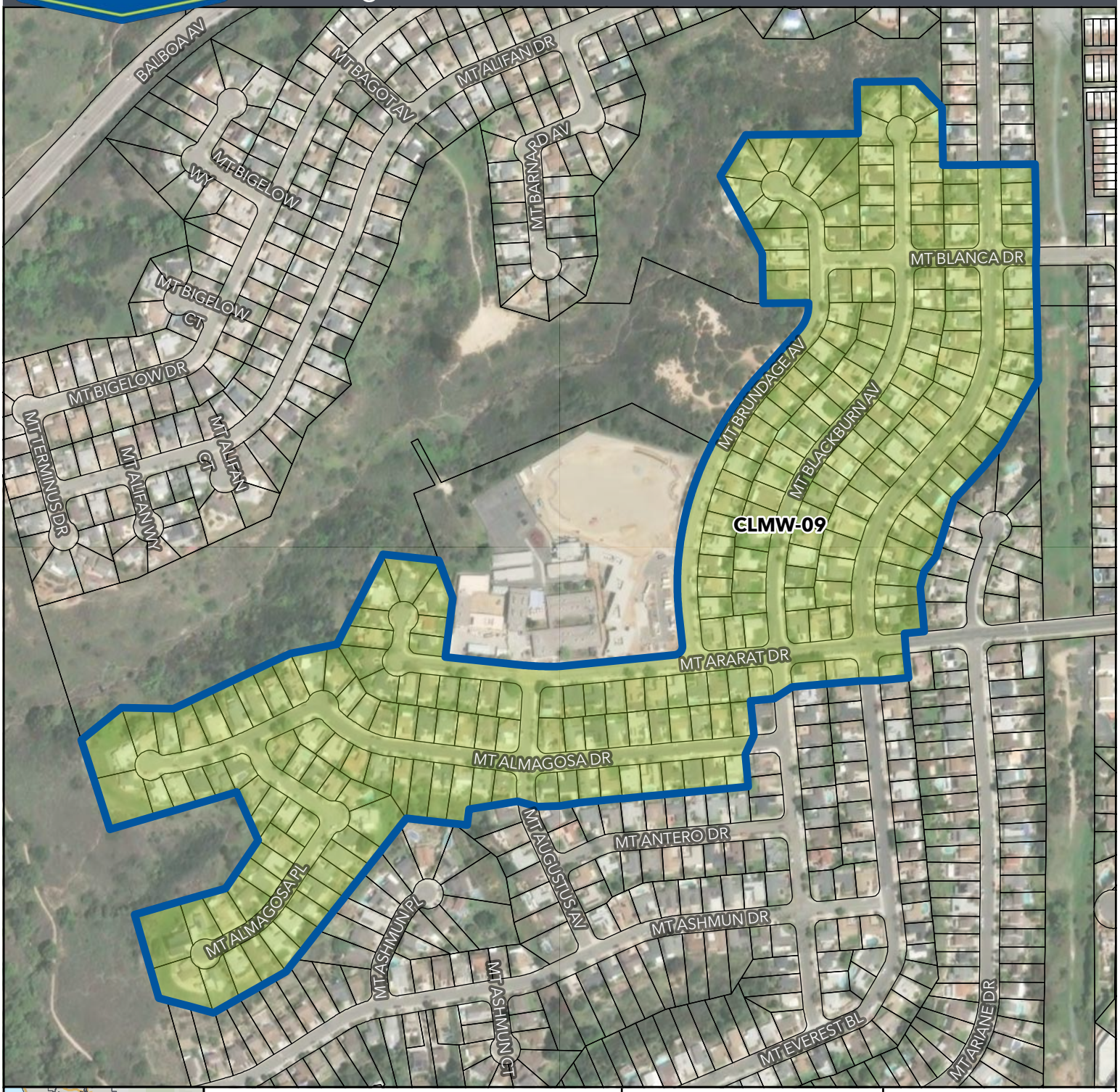

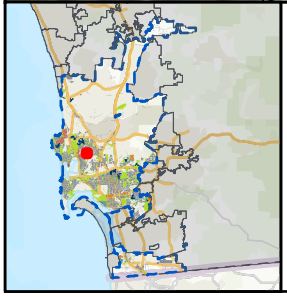

Project Data

City Council District Number:	2
Neighborhood:	Clairemont Mesa West
Status:	Identified in Master Plan
Power Pole Count:	89
Preliminary Parcel Count:	243
Project Miles:	2

Legend

Parcel Boundary

Project Boundary

Sources: City of San Diego, County of San Diego, MAXAR

N

0 95 190 380

Feet

NAD 1983 StatePlane California VI FIPS 0406 Feet Lambert Conformal Conic

Utilities Undergrounding Project

Surcharge Area: CLMW-10

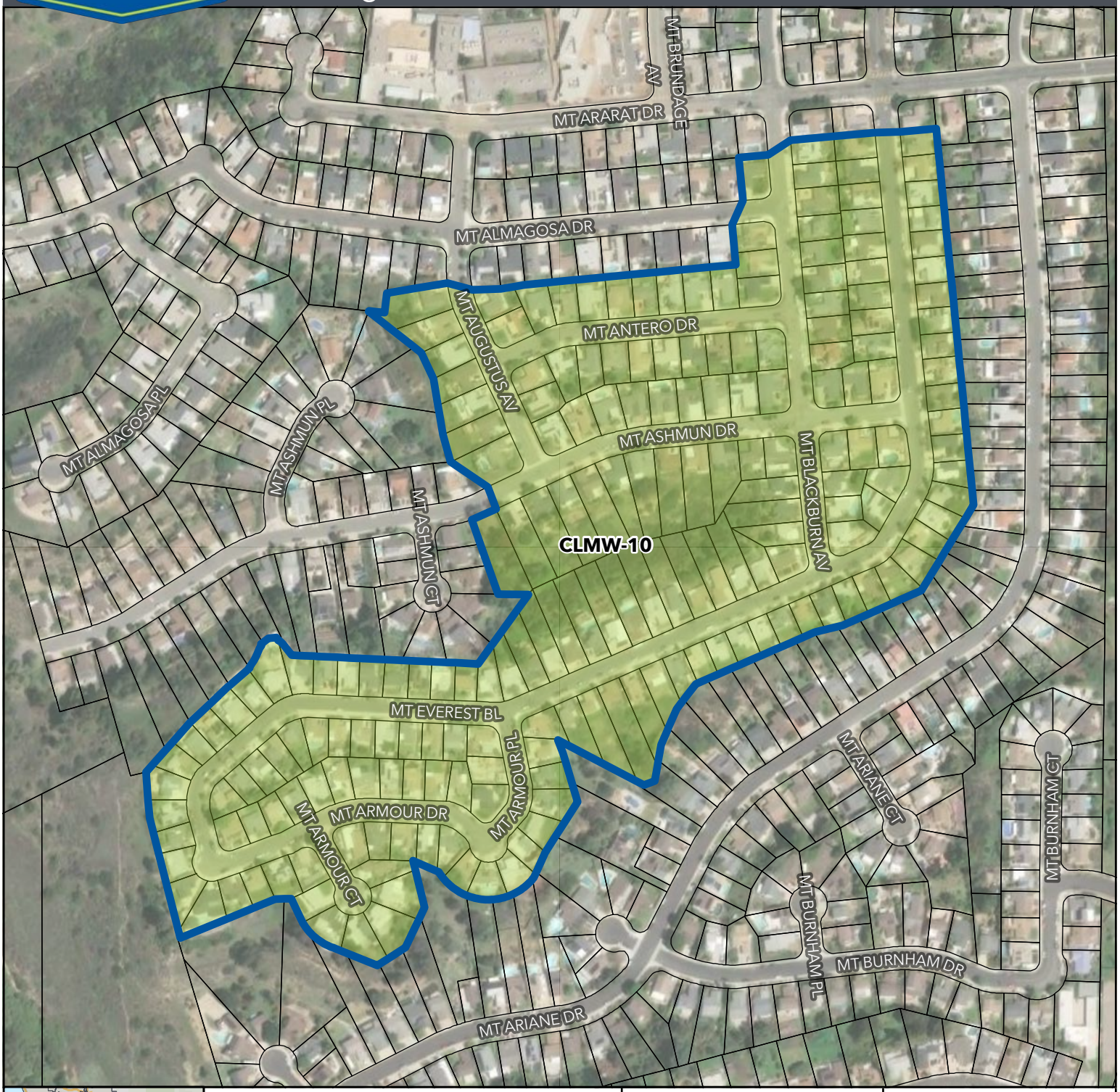

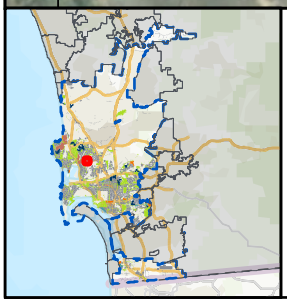

Project Data

City Council District Number:	2
Neighborhood:	Clairemont Mesa West
Status:	Identified in Master Plan
Power Pole Count:	50
Preliminary Parcel Count:	204
Project Miles:	1.45

Legend

Parcel Boundary

Project Boundary

Sources: City of San Diego, County of San Diego, MAXAR

N

0 75 150 300

Feet

NAD 1983 StatePlane California VI FIPS 0406 Feet Lambert Conformal Conic

Utilities Undergrounding Project

Surcharge Area: CLMW-11



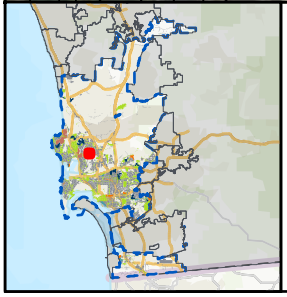

Project Data

City Council District Number:	2
Neighborhood:	Clairemont Mesa West
Status:	Identified in Master Plan
Power Pole Count:	49
Preliminary Parcel Count:	158
Project Miles:	1.18

Legend

Parcel Boundary

Project Boundary

Sources: City of San Diego, County of San Diego, MAXAR

N

0 95 190 380

Feet

NAD 1983 StatePlane California VI FIPS 0406 Feet Lambert Conformal Conic

Utilities Undergrounding Project

Surcharge Area: CLMW-12



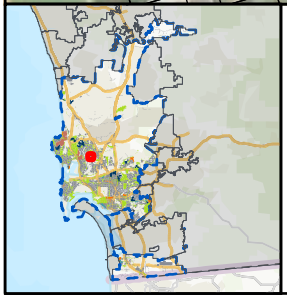

Project Data

City Council District Number:	2
Neighborhood:	Clairemont Mesa West
Status:	Identified in Master Plan
Power Pole Count:	58
Preliminary Parcel Count:	183
Project Miles:	1.45

Legend

Parcel Boundary

Project Boundary

Sources: City of San Diego, County of San Diego, MAXAR

N

0 75 150 300

Feet

NAD 1983 StatePlane California VI FIPS 0406 Feet
Lambert Conformal Conic

Utilities Undergrounding Project

Surcharge Area: CLMW-13

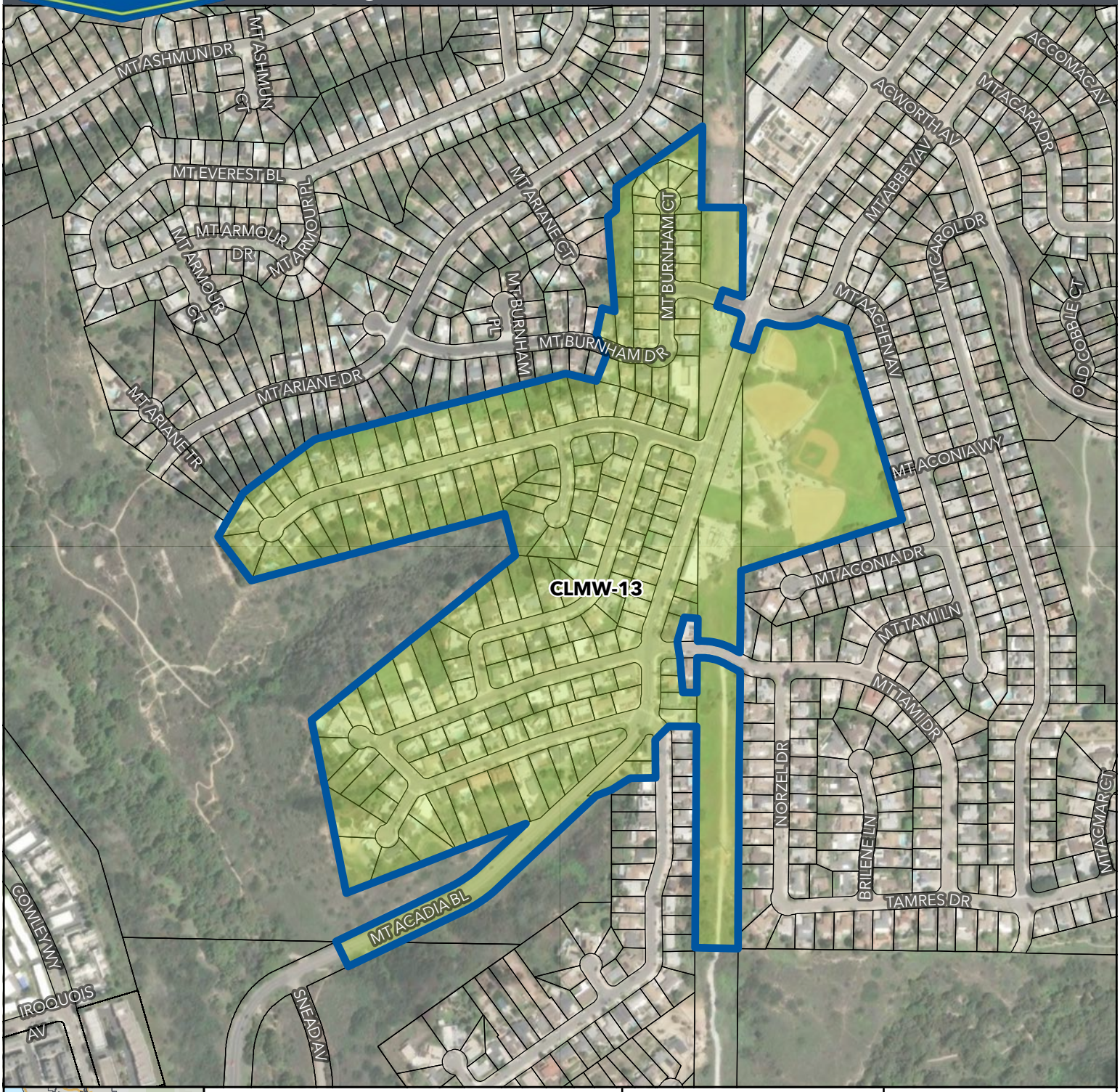

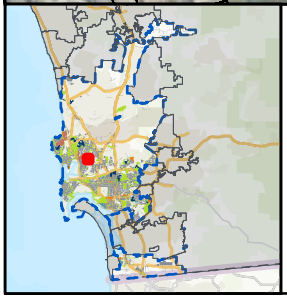

Project Data

City Council District Number:	2
Neighborhood:	Clairemont Mesa West
Status:	Identified in Master Plan
Power Pole Count:	72
Preliminary Parcel Count:	184
Project Miles:	1.85

Legend

Parcel Boundary

Project Boundary

Sources: City of San Diego, County of San Diego, MAXAR

N

0 115 230 460

Feet

NAD 1983 StatePlane California VI FIPS 0406 Feet Lambert Conformal Conic

Utilities Undergrounding Project

Surcharge Area: CLMW-14



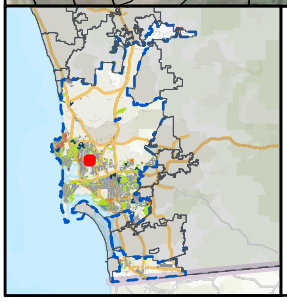

Project Data

City Council District Number:	2
Neighborhood:	Clairemont Mesa West
Status:	Identified in Master Plan
Power Pole Count:	43
Preliminary Parcel Count:	182
Project Miles:	1.31

Legend

Parcel Boundary

Project Boundary

Sources: City of San Diego, County of San Diego, MAXAR

N

0 95 190 380

Feet

NAD 1983 StatePlane California VI FIPS 0406 Feet Lambert Conformal Conic

Utilities Undergrounding Project

Surcharge Area: CLMW-15

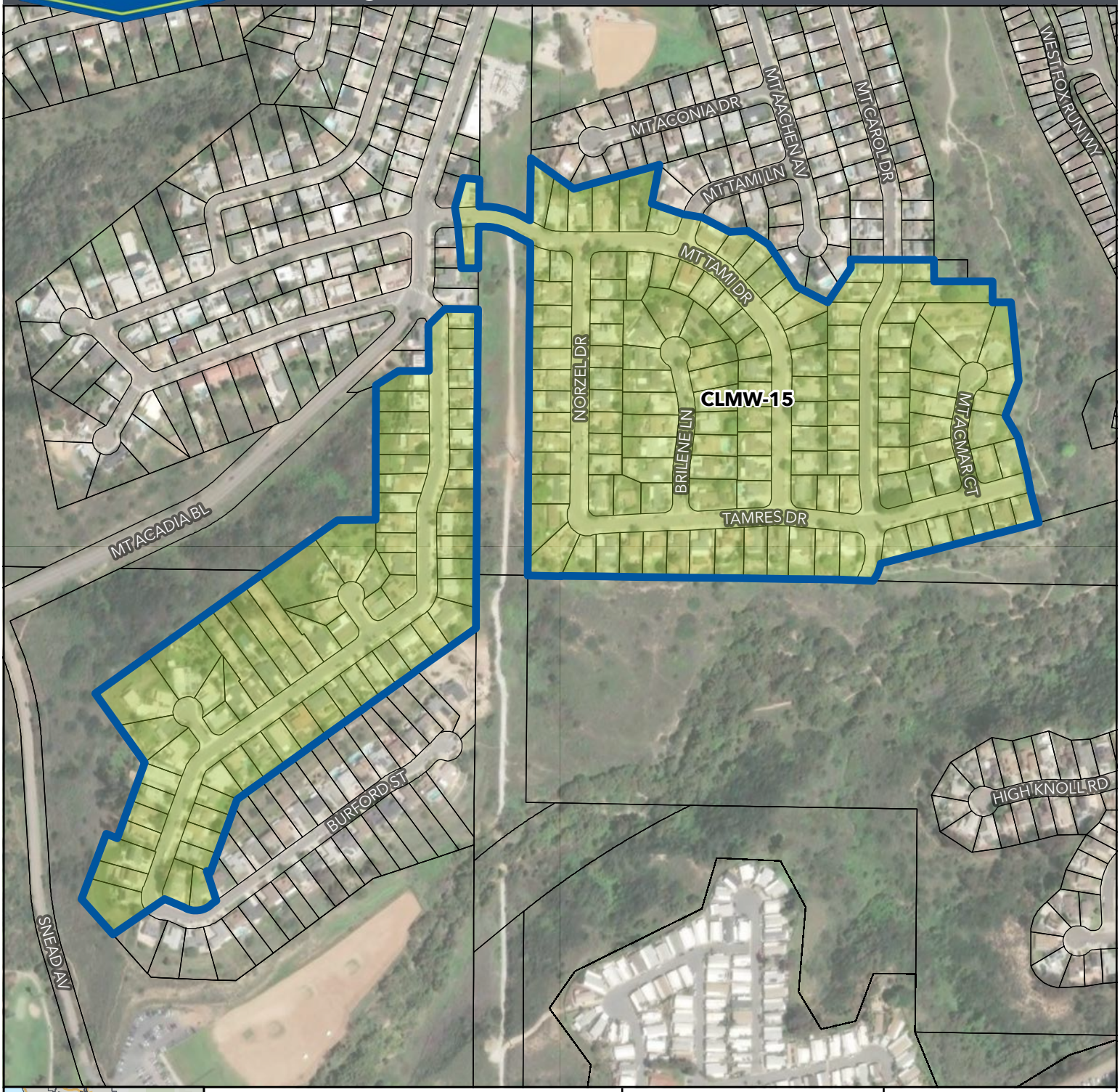

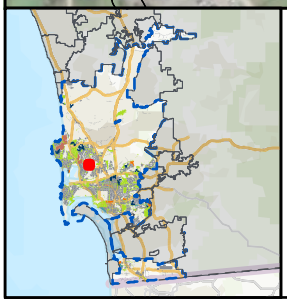

Project Data

City Council District Number:	2
Neighborhood:	Clairemont Mesa West
Status:	Identified in Master Plan
Power Pole Count:	57
Preliminary Parcel Count:	200
Project Miles:	1.54

Legend

Parcel Boundary

Project Boundary

Sources: City of San Diego, County of San Diego, MAXAR

N

0 95 190 380

Feet

NAD 1983 StatePlane California VI FIPS 0406 Feet Lambert Conformal Conic

Utilities Undergrounding Project

Surcharge Area: CLMW-S1



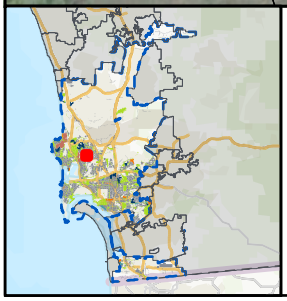

Project Data

City Council District Number:	2
Neighborhood:	Clairemont Mesa West
Status:	Identified in Master Plan
Power Pole Count:	9
Preliminary Parcel Count:	29
Project Miles:	0.06

Legend

Parcel Boundary

Project Boundary

Sources: City of San Diego, County of San Diego, MAXAR

N

0 115 230 460

Feet

NAD 1983 StatePlane California VI FIPS 0406 Feet Lambert Conformal Conic

Utilities Undergrounding Project

Neighborhood Key Map: La Playa

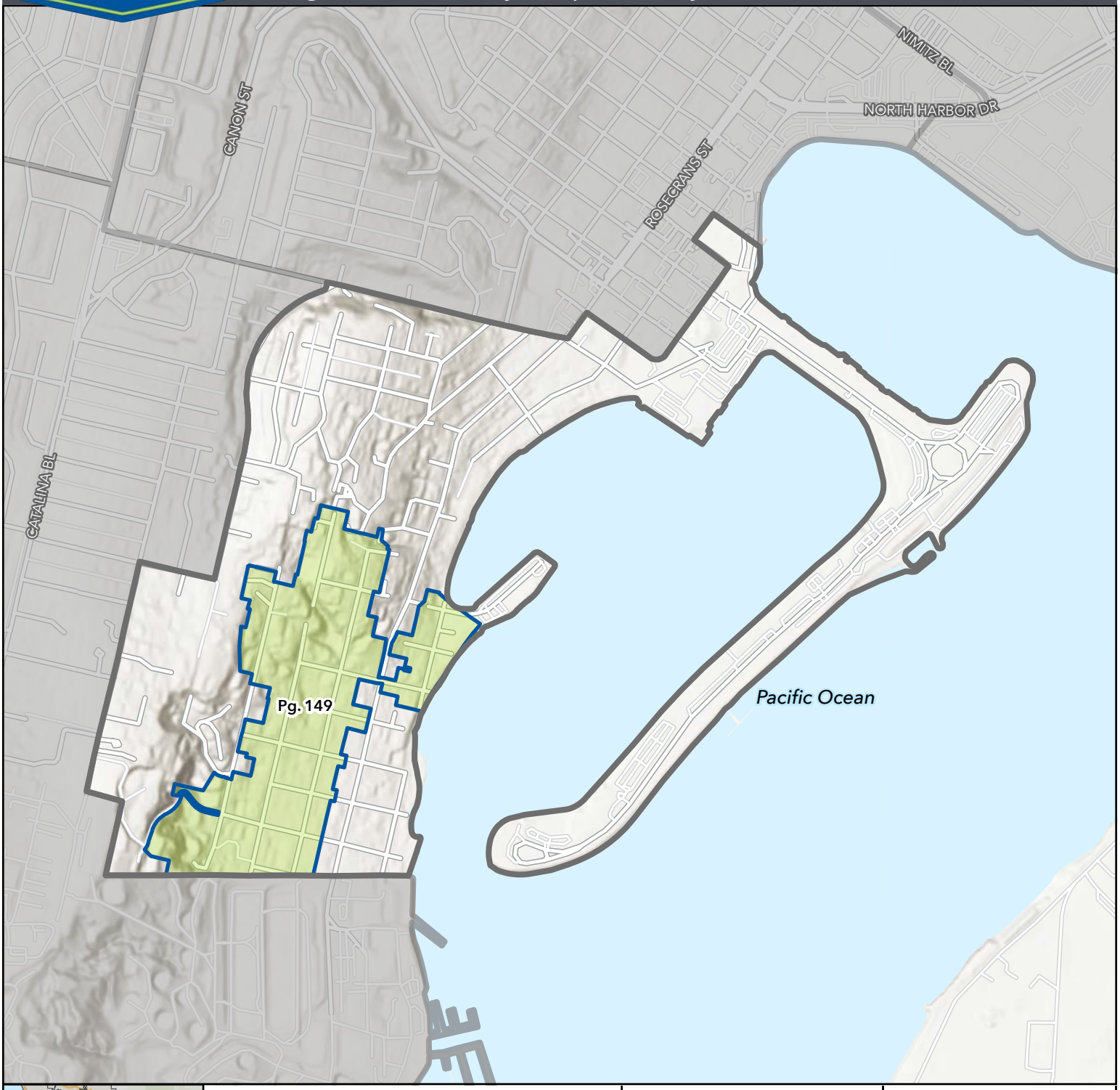

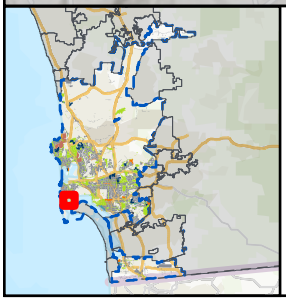

Neighborhood Information

City Council District Number	2
Surcharge Project Count	1

Sources: City of San Diego, County of San Diego, MAXAR

Legend

- Neighborhood Boundary
- Project Boundary

N

0 0.05 0.1 0.2

Miles

NAD 1983 StatePlane California VI FIPS 0406 Feet
Lambert Conformal Conic

Utilities Undergrounding Project

Surcharge Area: PLYA-01



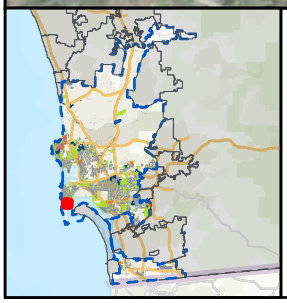

Project Data

City Council District Number:	2
Neighborhood:	La Playa
Status:	Identified in Master Plan
Power Pole Count:	107
Preliminary Parcel Count:	199
Project Miles:	2.82

Legend

- Parcel Boundary
- Project Boundary

Sources: City of San Diego, County of San Diego, MAXAR

N

0 115 230 460

Feet

NAD 1983 StatePlane California VI FIPS 0406 Feet
Lambert Conformal Conic

Utilities Undergrounding Project

Neighborhood Key Map: Loma Portal

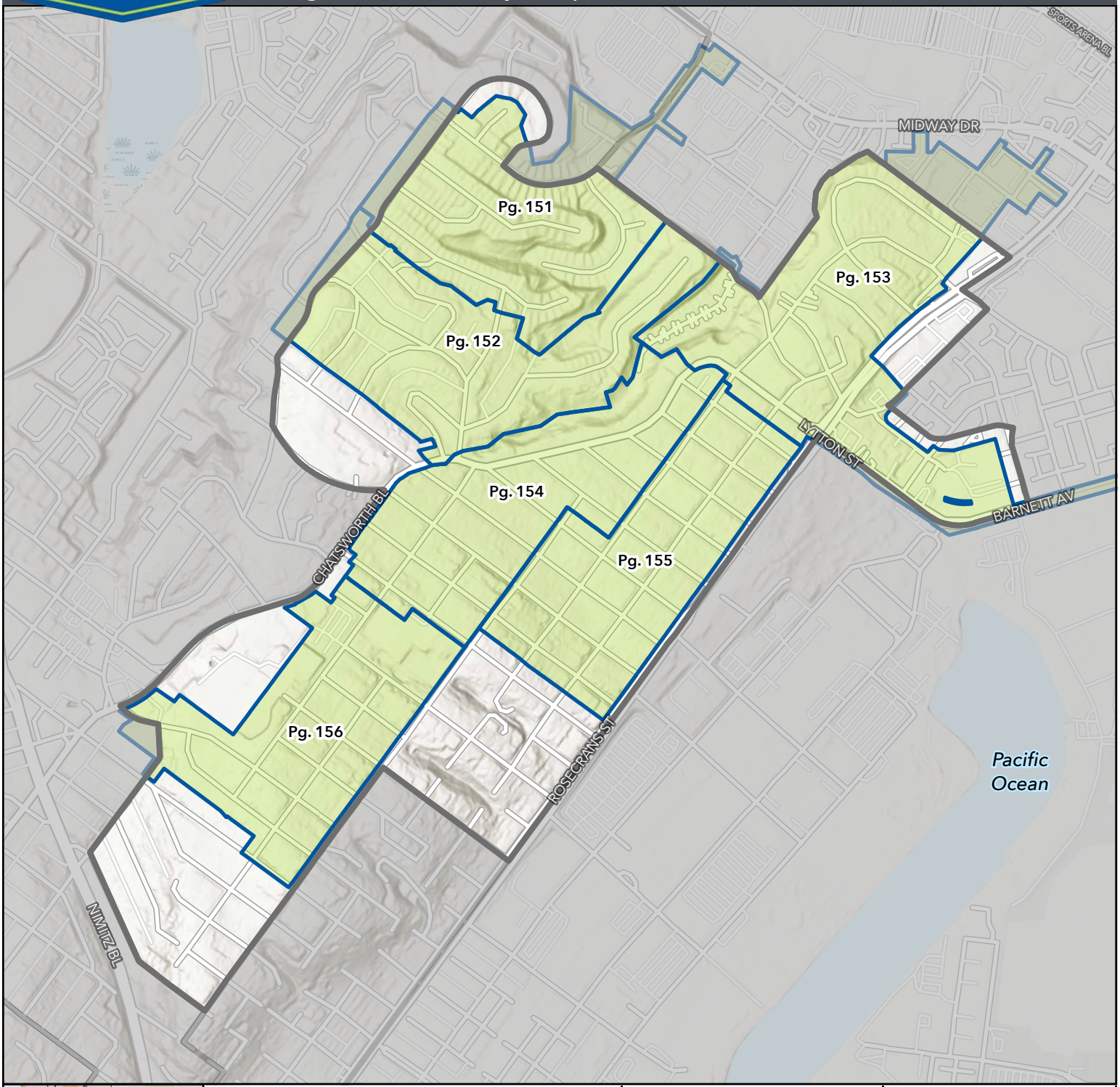

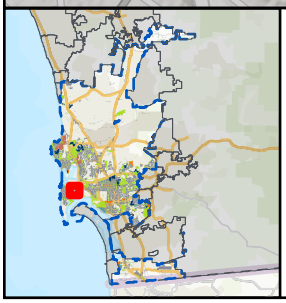

Neighborhood Information

City Council District Number	2
Surcharge Project Count	6

Sources: City of San Diego, County of San Diego, MAXAR

Legend

- Neighborhood Boundary
- Project Boundary

N

0 0.04 0.09 0.17

Miles

NAD 1983 StatePlane California VI FIPS 0406 Feet
Lambert Conformal Conic

Utilities Undergrounding Project

Surcharge Area: PRTL-01



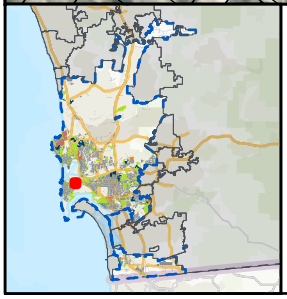

Project Data

City Council District Number:	2
Neighborhood:	Loma Portal
Status:	Identified in Master Plan
Power Pole Count:	78
Preliminary Parcel Count:	244
Project Miles:	1.87

Legend

Parcel Boundary

Project Boundary

Sources: City of San Diego, County of San Diego, MAXAR

N

0 95 190 380

Feet

NAD 1983 StatePlane California VI FIPS 0406 Feet Lambert Conformal Conic

Utilities Undergrounding Project

Surcharge Area: PRTL-02

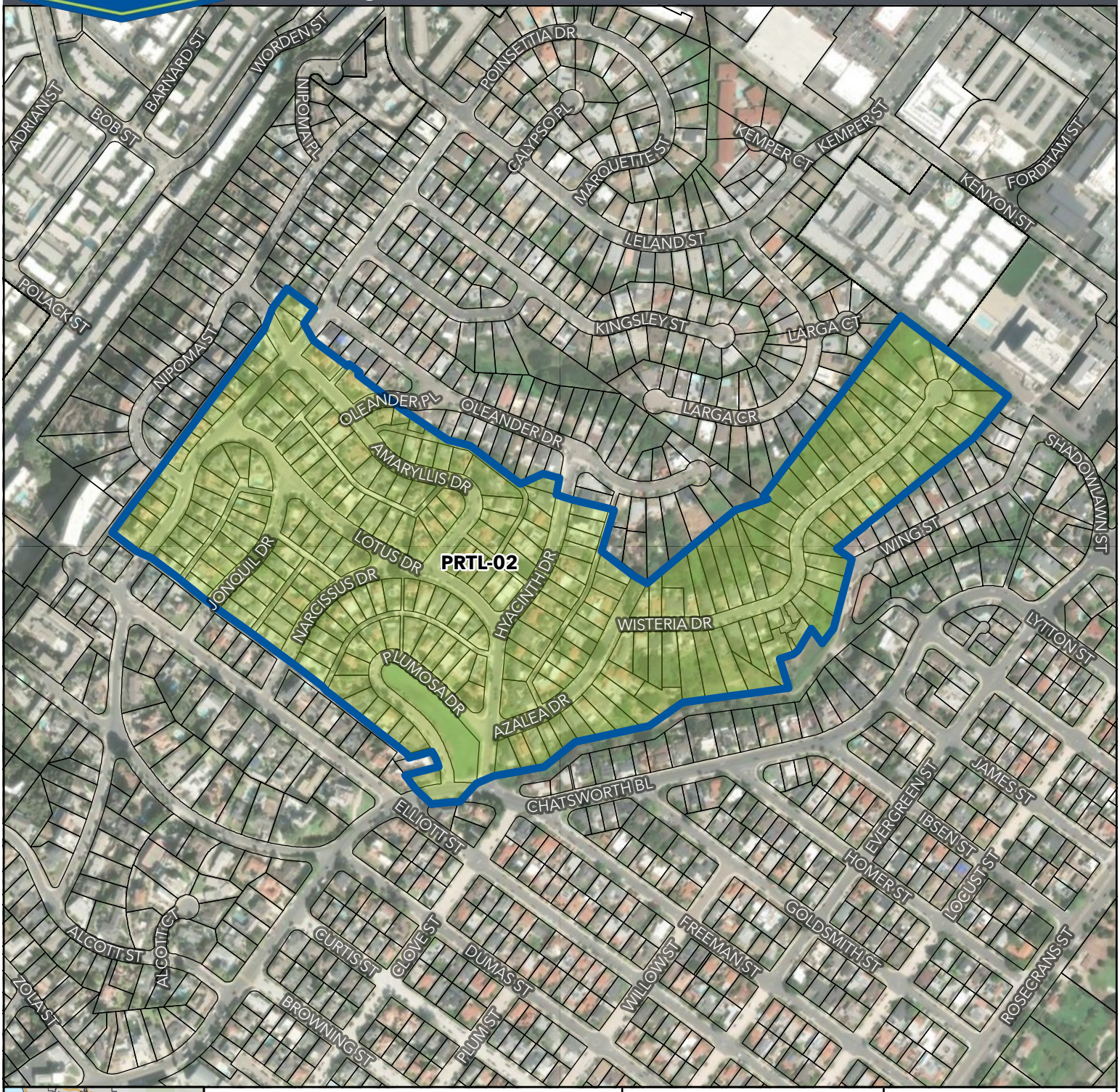

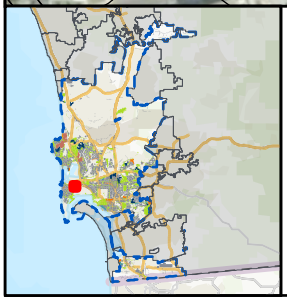

Project Data

City Council District Number:	2
Neighborhood:	Loma Portal
Status:	Identified in Master Plan
Power Pole Count:	75
Preliminary Parcel Count:	236
Project Miles:	1.87

Legend

Parcel Boundary

Project Boundary

Sources: City of San Diego, County of San Diego, MAXAR

N

0 115 230 460

Feet

NAD 1983 StatePlane California VI FIPS 0406 Feet
Lambert Conformal Conic

COUNCIL DISTRICT #2 PAGE: 82

Neighborhood PAGE: 150

Utilities Undergrounding Project

Surcharge Area: PRTL-03

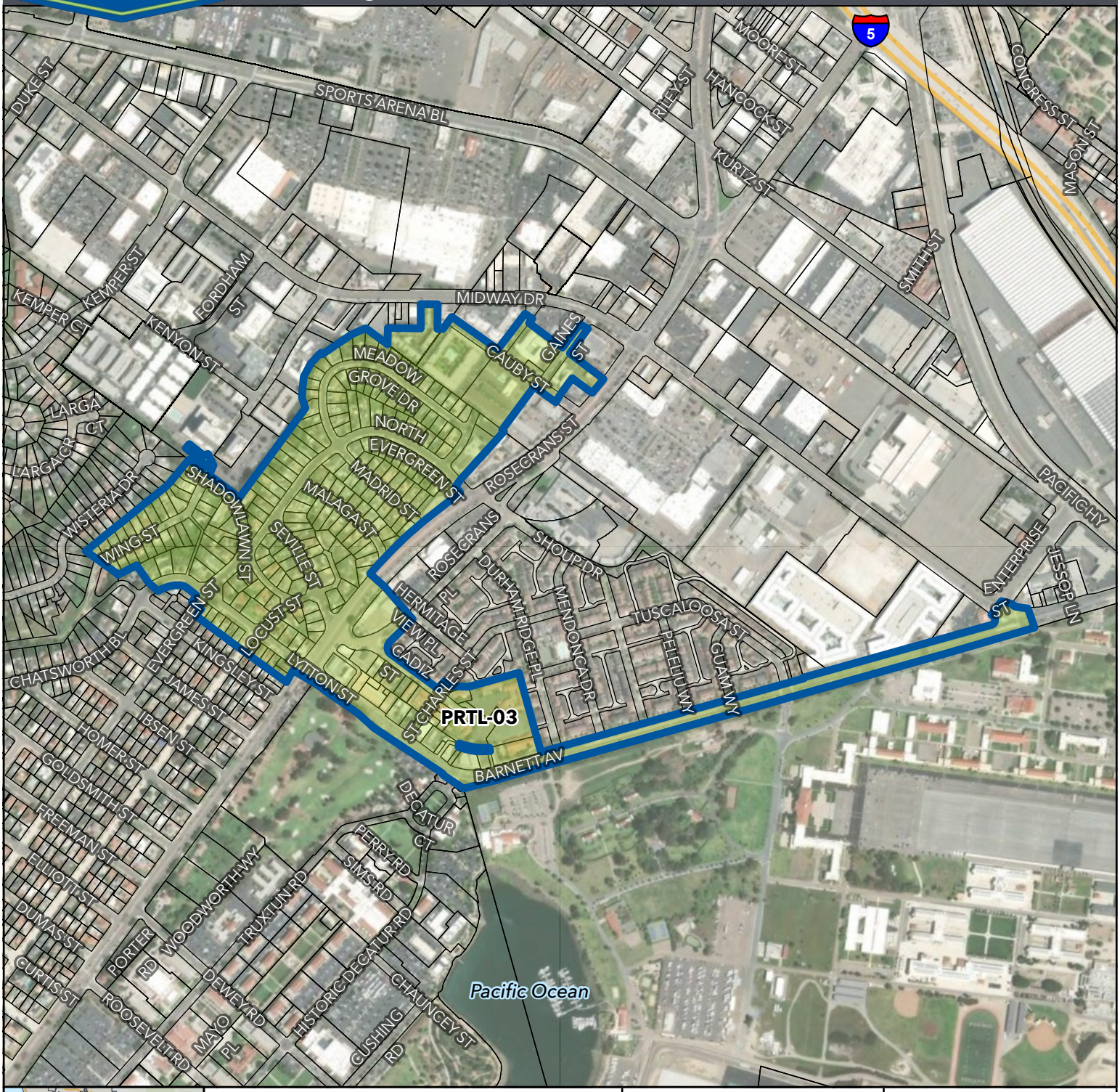

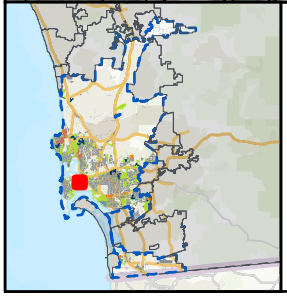

Project Data

City Council District Number:	2
Neighborhood:	Loma Portal
Status:	Identified in Master Plan
Power Pole Count:	149
Preliminary Parcel Count:	301
Project Miles:	3.57

Legend

- Parcel Boundary
- Project Boundary

Sources: City of San Diego, County of San Diego, MAXAR

N

0 190 380 760

Feet

NAD 1983 StatePlane California VI FIPS 0406 Feet
Lambert Conformal Conic

COUNCIL DISTRICT #2 PAGE: 82

Neighborhood PAGE: 150

Utilities Undergrounding Project

Surcharge Area: PRTL-04



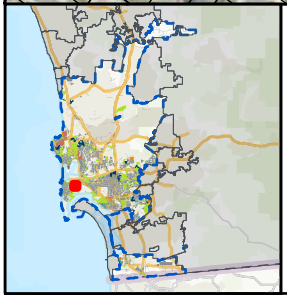

Project Data

City Council District Number:	2
Neighborhood:	Loma Portal
Status:	Identified in Master Plan
Power Pole Count:	78
Preliminary Parcel Count:	239
Project Miles:	2.16

Legend

Parcel Boundary

Project Boundary

Sources: City of San Diego, County of San Diego, MAXAR

N

0 95 190 380

Feet

NAD 1983 StatePlane California VI FIPS 0406 Feet Lambert Conformal Conic

COUNCIL DISTRICT #2 PAGE: 82

Neighborhood PAGE: 150

Utilities Undergrounding Project

Surcharge Area: PRTL-05



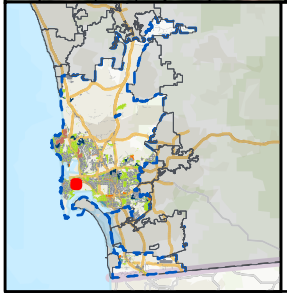

Project Data

City Council District Number:	2
Neighborhood:	Loma Portal
Status:	Identified in Master Plan
Power Pole Count:	71
Preliminary Parcel Count:	231
Project Miles:	2.67

Legend

Parcel Boundary

Project Boundary

Sources: City of San Diego, County of San Diego, MAXAR

N

0 95 190 380

Feet

NAD 1983 StatePlane California VI FIPS 0406 Feet Lambert Conformal Conic

COUNCIL DISTRICT #2 PAGE: 82

Neighborhood PAGE: 150

Utilities Undergrounding Project

Surcharge Area: PRTL-06



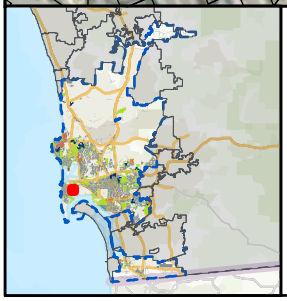

Project Data

City Council District Number:	2
Neighborhood:	Loma Portal
Status:	Identified in Master Plan
Power Pole Count:	73
Preliminary Parcel Count:	217
Project Miles:	2

Legend

- Parcel Boundary
- Project Boundary

Sources: City of San Diego, County of San Diego, MAXAR

N

0 95 190 380

Feet

NAD 1983 StatePlane California VI FIPS 0406 Feet Lambert Conformal Conic

COUNCIL DISTRICT #2 PAGE: 82

Neighborhood PAGE: 150

Utilities Undergrounding Project

Neighborhood Key Map: Midtown

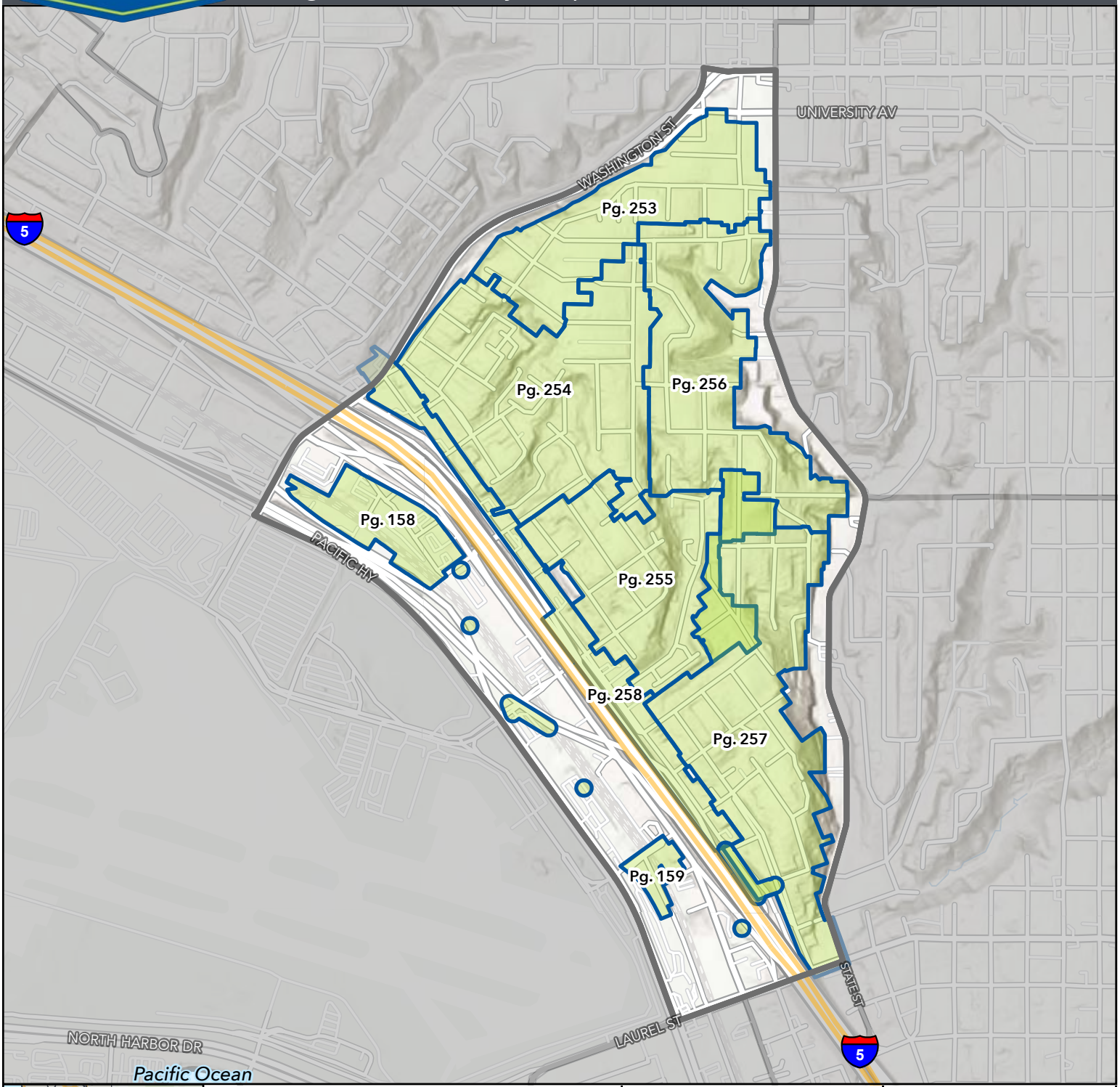

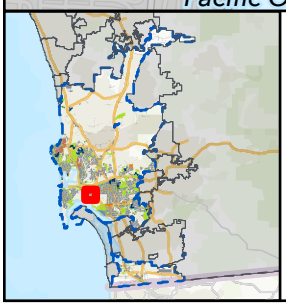

Neighborhood Information

City Council District Number	3
Surcharge Project Count	6

Sources: City of San Diego, County of San Diego, MAXAR

Legend

- Neighborhood Boundary
- Project Boundary

N

0 0.04 0.09 0.18

Miles

NAD 1983 StatePlane California VI FIPS 0406 Feet
Lambert Conformal Conic

Utilities Undergrounding Project

Surcharge Area: MDTW-S1

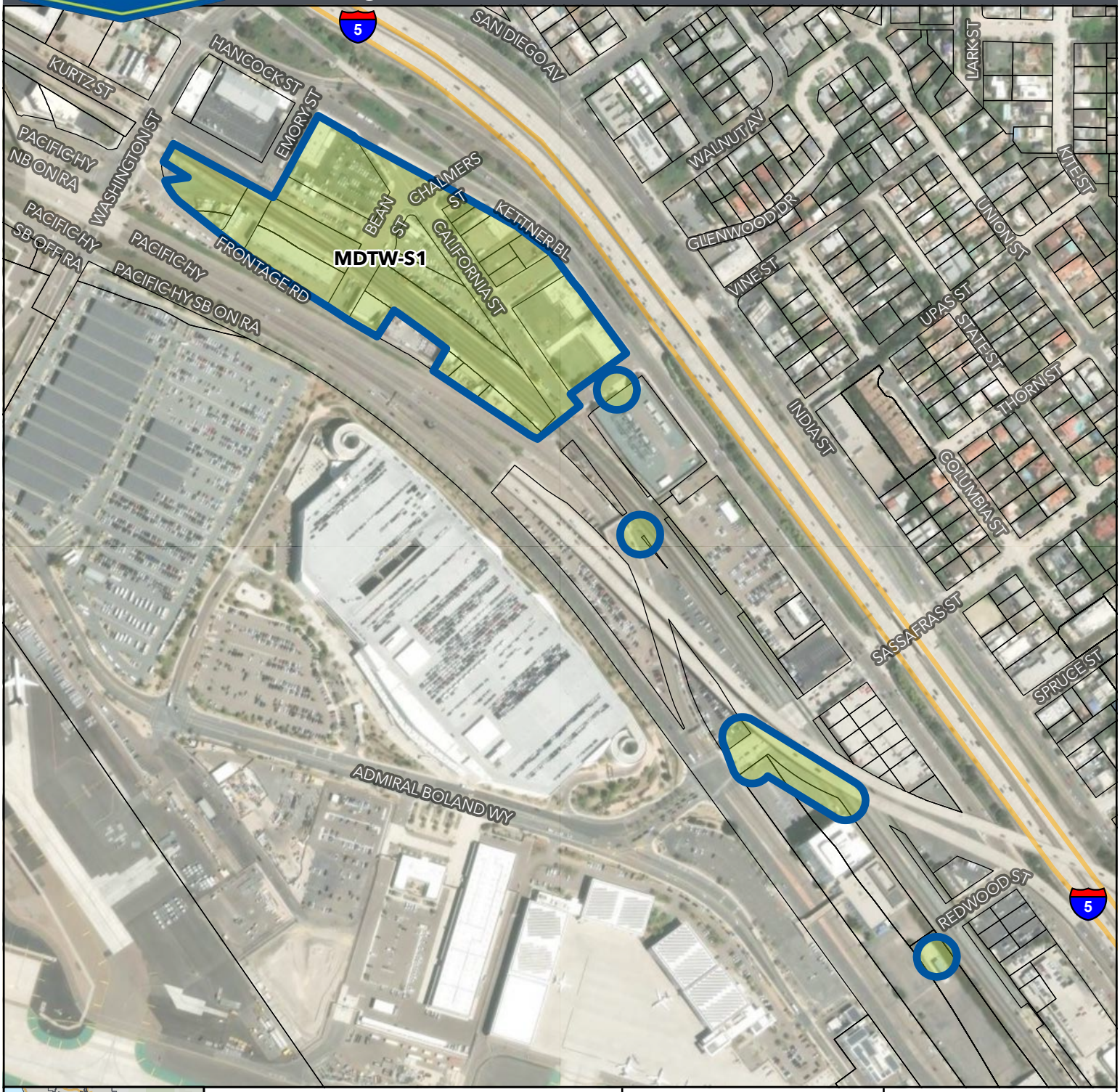

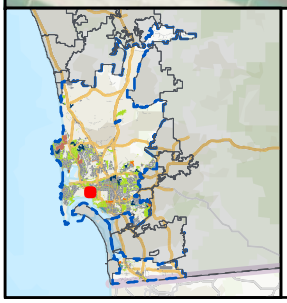

Project Data

City Council District Number:	2
Neighborhood:	Midtown
Status:	Identified in Master Plan
Power Pole Count:	29
Preliminary Parcel Count:	31
Project Miles:	0.35

Legend

Parcel Boundary

Project Boundary

Sources: City of San Diego, County of San Diego, MAXAR

N

0 95 190 380

Feet

NAD 1983 StatePlane California VI FIPS 0406 Feet Lambert Conformal Conic

Utilities Undergrounding Project

Surcharge Area: MDTW-S2



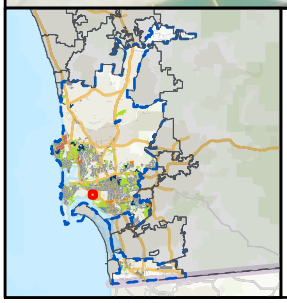

Project Data

City Council District Number:	2
Neighborhood:	Midtown
Status:	Identified in Master Plan
Power Pole Count:	20
Preliminary Parcel Count:	9
Project Miles:	0.29

Legend

Parcel Boundary

Project Boundary

Sources: City of San Diego, County of San Diego, MAXAR

N

0 55 110 220

Feet

NAD 1983 StatePlane California VI FIPS 0406 Feet
Lambert Conformal Conic

Utilities Undergrounding Project

Neighborhood Key Map: Midway District

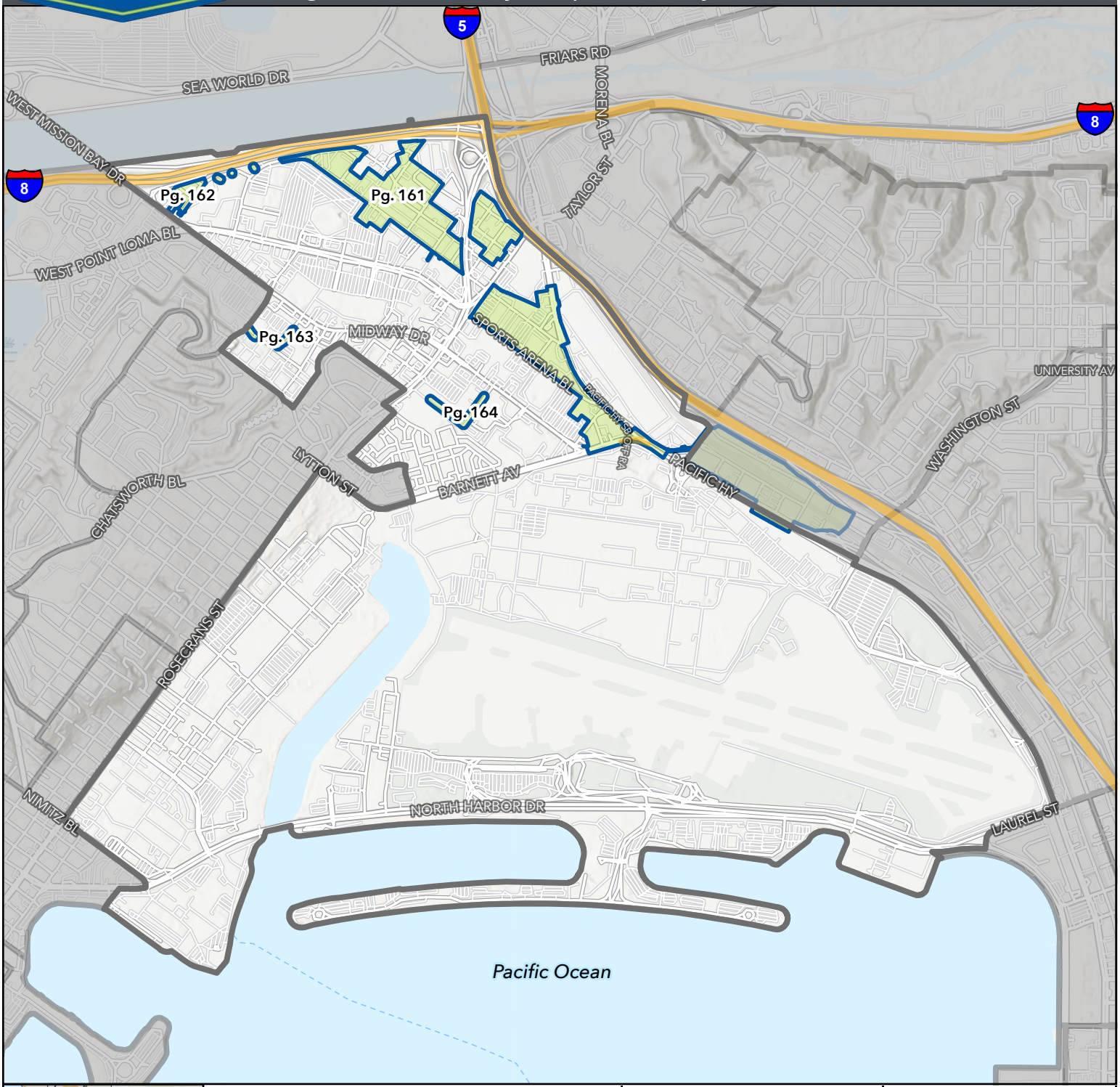

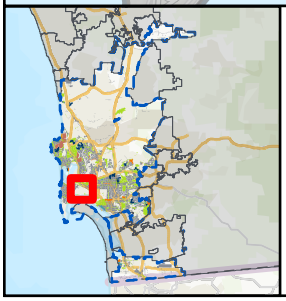

Neighborhood Information

City Council District Number	2
Surcharge Project Count	4

Sources: City of San Diego, County of San Diego, MAXAR

Legend

- Neighborhood Boundary
- Project Boundary

N

0 0.07 0.15 0.3

Miles

NAD 1983 StatePlane California VI FIPS 0406 Feet
Lambert Conformal Conic

Utilities Undergrounding Project

Surcharge Area: MDTW-S3



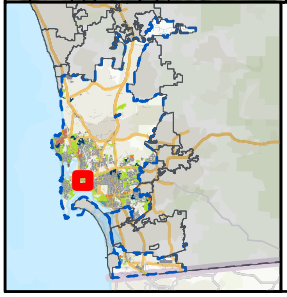

Project Data

City Council District Number:	2
Neighborhood:	Midway District
Status:	Identified in Master Plan
Power Pole Count:	274
Preliminary Parcel Count:	239
Project Miles:	6.15

Legend

- Parcel Boundary
- Project Boundary

Sources: City of San Diego, County of San Diego, MAXAR

N

0 295 590 1,180

Feet

NAD 1983 StatePlane California VI FIPS 0406 Feet Lambert Conformal Conic

Utilities Undergrounding Project

Surcharge Area: MDWY-S1



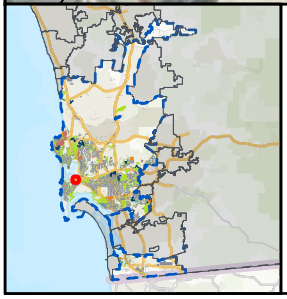

Project Data

City Council District Number:	2
Neighborhood:	Midway District
Status:	Identified in Master Plan
Power Pole Count:	17
Preliminary Parcel Count:	49
Project Miles:	0.29

Legend

Parcel Boundary

Project Boundary

Sources: City of San Diego, County of San Diego, MAXAR

N

0 55 110 220

Feet

NAD 1983 StatePlane California VI FIPS 0406 Feet Lambert Conformal Conic

COUNCIL DISTRICT #2 PAGE: 82

Neighborhood PAGE: 160

Utilities Undergrounding Project

Surcharge Area: MDWY-S2



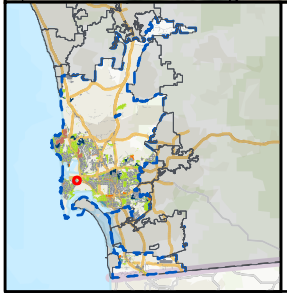

Project Data

City Council District Number:	2
Neighborhood:	**Midway District**
Status:	**Identified in Master Plan**
Power Pole Count:	7
Preliminary Parcel Count:	8
Project Miles:	0.15

Legend

Parcel Boundary

Project Boundary

Sources: City of San Diego, County of San Diego, MAXAR

N

0 37.5 75 150

Feet

NAD 1983 StatePlane California VI FIPS 0406 Feet Lambert Conformal Conic

COUNCIL DISTRICT #2 PAGE: 82

Neighborhood PAGE: 160

Utilities Undergrounding Project

Surcharge Area: MDWY-S3



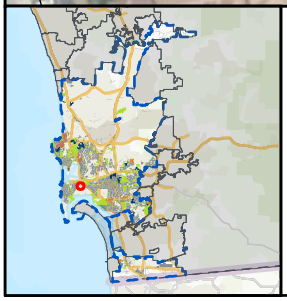

Project Data

City Council District Number:	2
Neighborhood:	Midway District
Status:	Identified in Master Plan
Power Pole Count:	10
Preliminary Parcel Count:	3
Project Miles:	0

Legend

- Parcel Boundary
- Project Boundary

Sources: City of San Diego, County of San Diego, MAXAR

N

0 37.5 75 150

Feet

NAD 1983 StatePlane California VI FIPS 0406 Feet
Lambert Conformal Conic

COUNCIL DISTRICT #2 PAGE: 82

Neighborhood PAGE: 160

Utilities Undergrounding Project

Neighborhood Key Map: Mission Beach



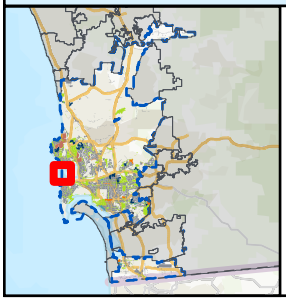

Neighborhood Information

City Council District Number	2
Surcharge Project Count	2

Sources: City of San Diego, County of San Diego, MAXAR

Legend

- Neighborhood Boundary
- Project Boundary

N

0 0.07 0.15 0.3

Miles

NAD 1983 StatePlane California VI FIPS 0406 Feet
Lambert Conformal Conic

Utilities Undergrounding Project

Surcharge Area: UU980



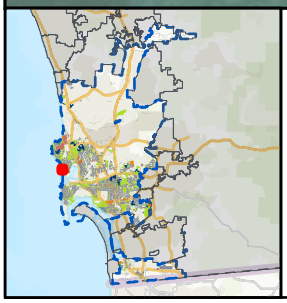

Project Data

City Council District Number:	2
Neighborhood:	Mission Beach
Status:	Identified in Master Plan
Power Pole Count:	101
Preliminary Parcel Count:	527
Project Miles:	3.28

Legend

- Parcel Boundary
- Project Boundary

Sources: City of San Diego, County of San Diego, MAXAR

N

0 95 190 380

Feet

NAD 1983 StatePlane California VI FIPS 0406 Feet Lambert Conformal Conic

Utilities Undergrounding Project

Surcharge Area: UU981



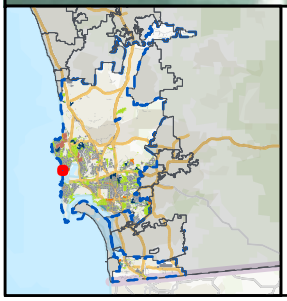

Project Data

City Council District Number:	2
Neighborhood:	Mission Beach
Status:	Identified in Master Plan
Power Pole Count:	87
Preliminary Parcel Count:	544
Project Miles:	2.73

Legend

Parcel Boundary

Project Boundary

Sources: City of San Diego, County of San Diego, MAXAR

N

0 75 150 300

Feet

NAD 1983 StatePlane California VI FIPS 0406 Feet Lambert Conformal Conic

Utilities Undergrounding Project

Neighborhood Key Map: North Clairemont

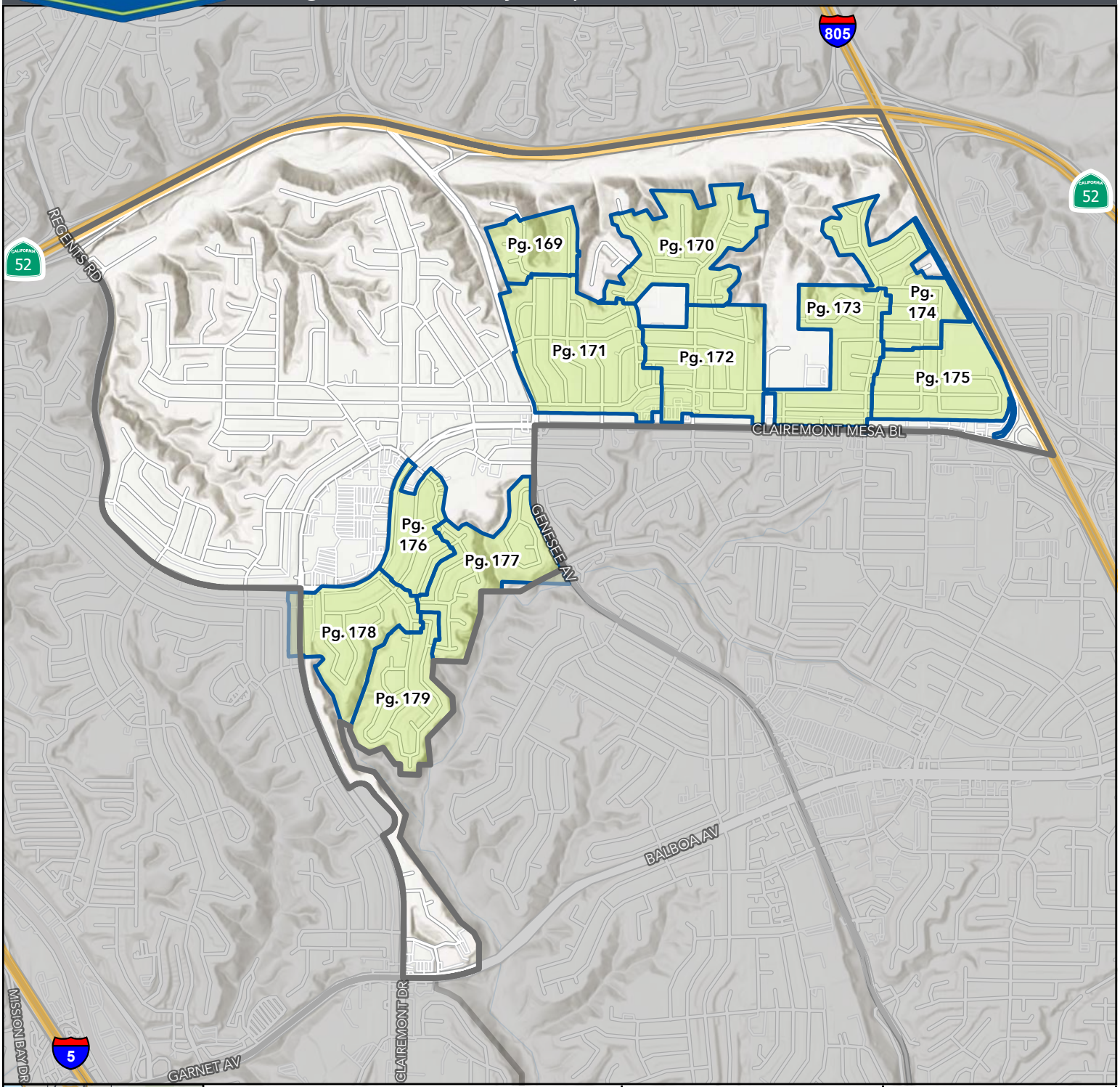

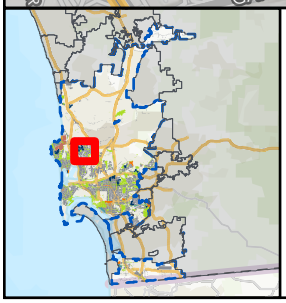

Neighborhood Information

City Council District Number	2
Surcharge Project Count	11

Sources: City of San Diego, County of San Diego, MAXAR

Legend

- Neighborhood Boundary
- Project Boundary

N

0 0.07 0.15 0.3

Miles

NAD 1983 StatePlane California VI FIPS 0406 Feet Lambert Conformal Conic

Utilities Undergrounding Project

Surcharge Area: NCMT-01



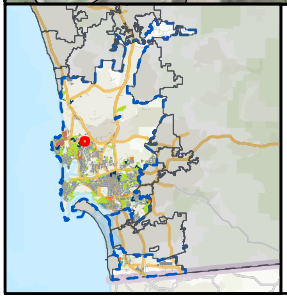

Project Data

City Council District Number:	2
Neighborhood:	North Clairemont
Status:	Identified in Master Plan
Power Pole Count:	20
Preliminary Parcel Count:	76
Project Miles:	0.42

Legend

Parcel Boundary

Project Boundary

Sources: City of San Diego, County of San Diego, MAXAR

N

0 55 110 220

Feet

NAD 1983 StatePlane California VI FIPS 0406 Feet
Lambert Conformal Conic

Utilities Undergrounding Project

Surcharge Area: NCMT-02

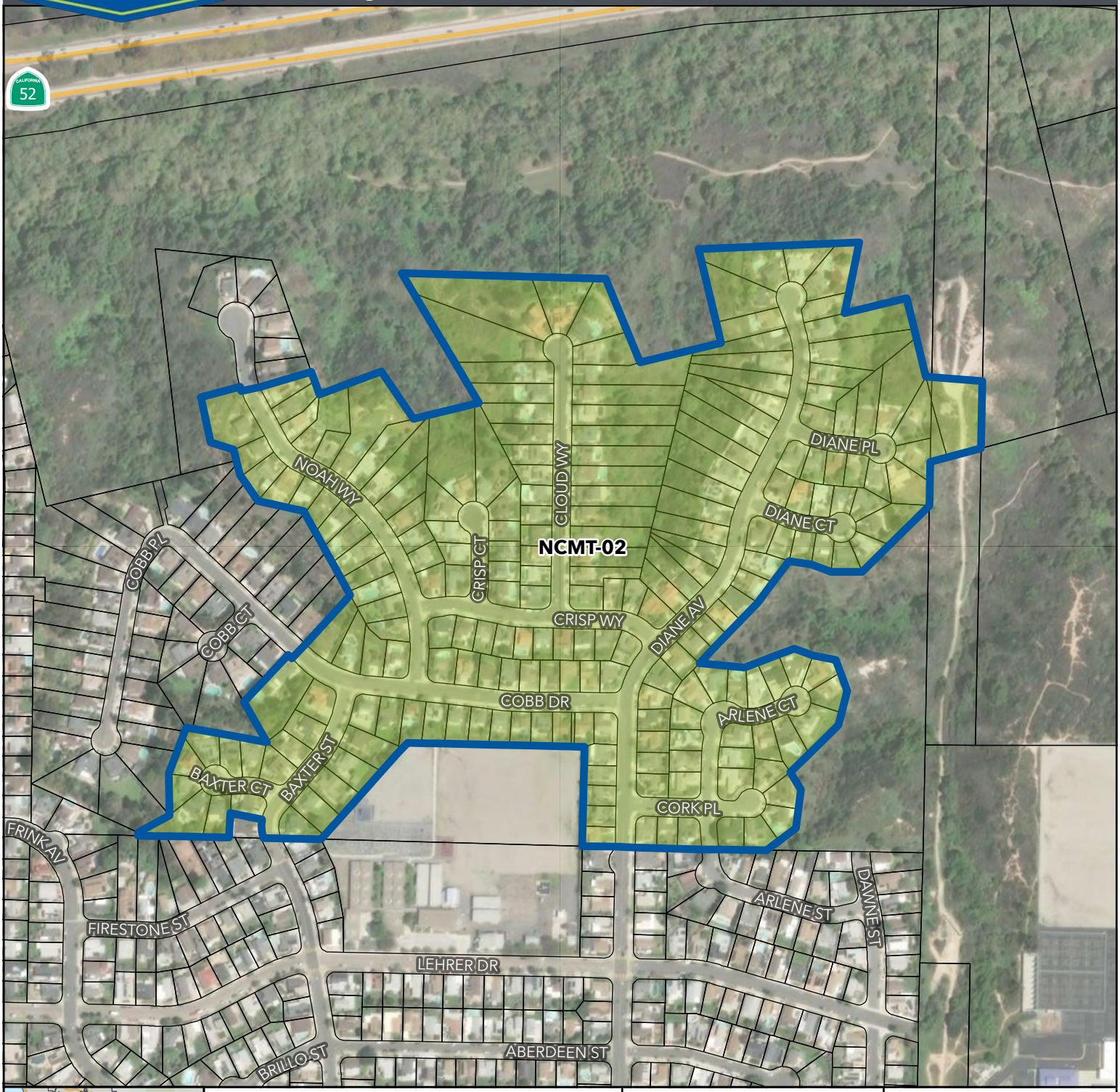

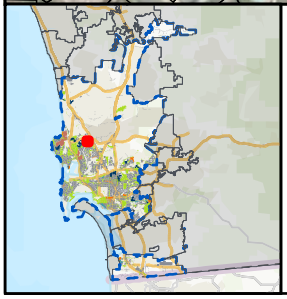

Project Data

City Council District Number:	2
Neighborhood:	North Clairemont
Status:	Identified in Master Plan
Power Pole Count:	48
Preliminary Parcel Count:	219
Project Miles:	1.54

Legend

Parcel Boundary

Project Boundary

Sources: City of San Diego, County of San Diego, MAXAR

N

0 95 190 380

Feet

NAD 1983 StatePlane California VI FIPS 0406 Feet Lambert Conformal Conic

COUNCIL DISTRICT #2 PAGE: 82

Neighborhood PAGE: 168

Utilities Undergrounding Project

Surcharge Area: NCMT-04

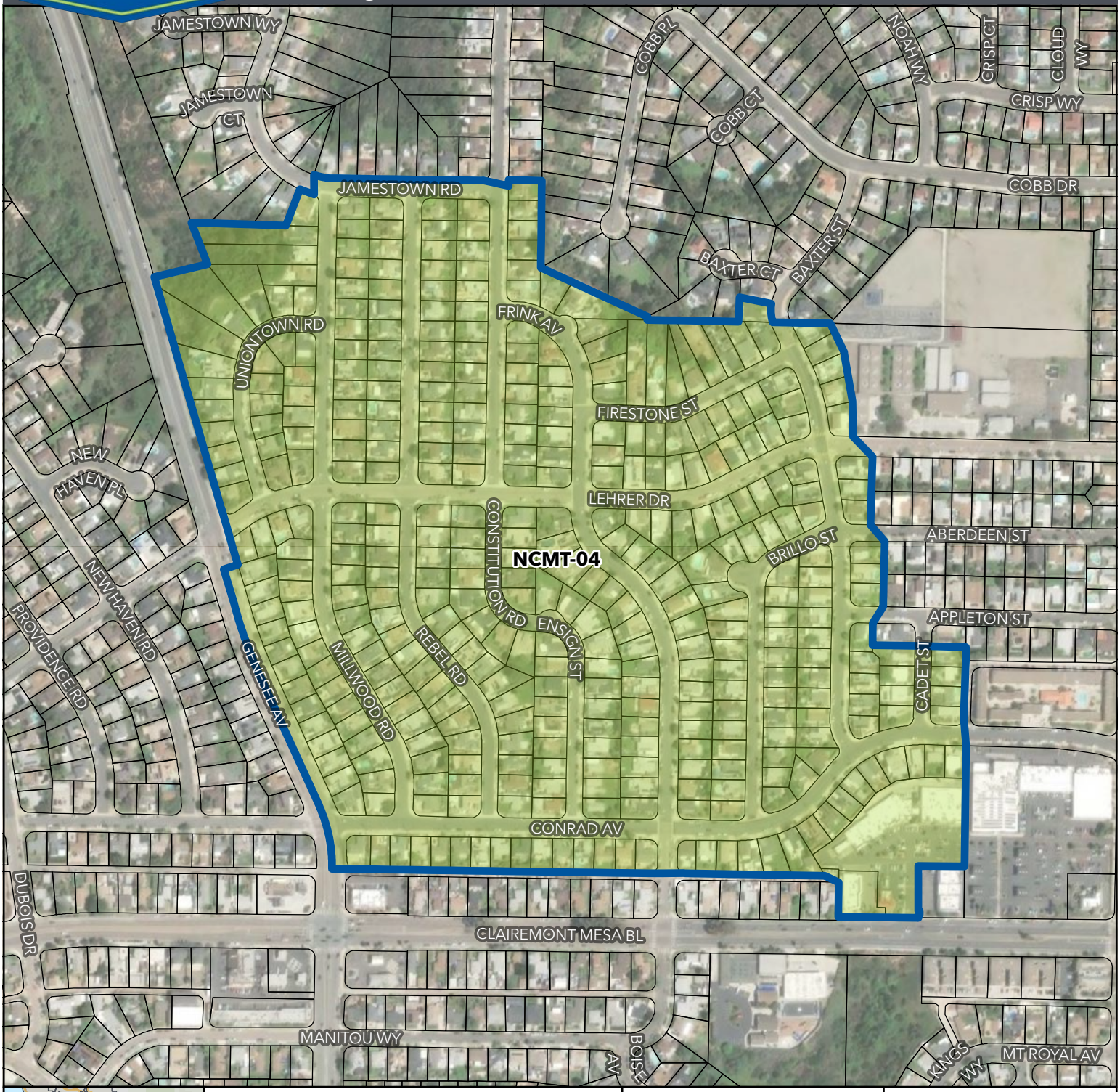

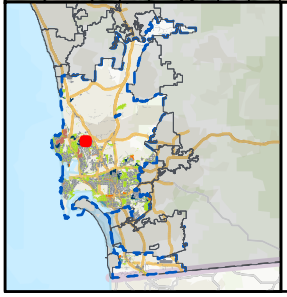

Project Data

City Council District Number:	2
Neighborhood:	North Clairemont
Status:	Identified in Master Plan
Power Pole Count:	151
Preliminary Parcel Count:	395
Project Miles:	3.37

Legend

- Parcel Boundary
- Project Boundary

Sources: City of San Diego, County of San Diego, MAXAR

N

0 95 190 380

Feet

NAD 1983 StatePlane California VI FIPS 0406 Feet Lambert Conformal Conic

Utilities Undergrounding Project

Surcharge Area: NCMT-05



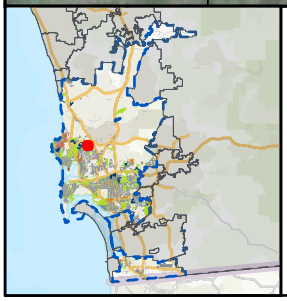

Project Data

City Council District Number:	2
Neighborhood:	North Clairemont
Status:	Identified in Master Plan
Power Pole Count:	119
Preliminary Parcel Count:	232
Project Miles:	1.9

Legend

- Parcel Boundary
- Project Boundary

Sources: City of San Diego, County of San Diego, MAXAR

N

0 75 150 300

Feet

NAD 1983 StatePlane California VI FIPS 0406 Feet
Lambert Conformal Conic

COUNCIL DISTRICT #2 PAGE: 82

Neighborhood PAGE: 168

Utilities Undergrounding Project

Surcharge Area: NCMT-06

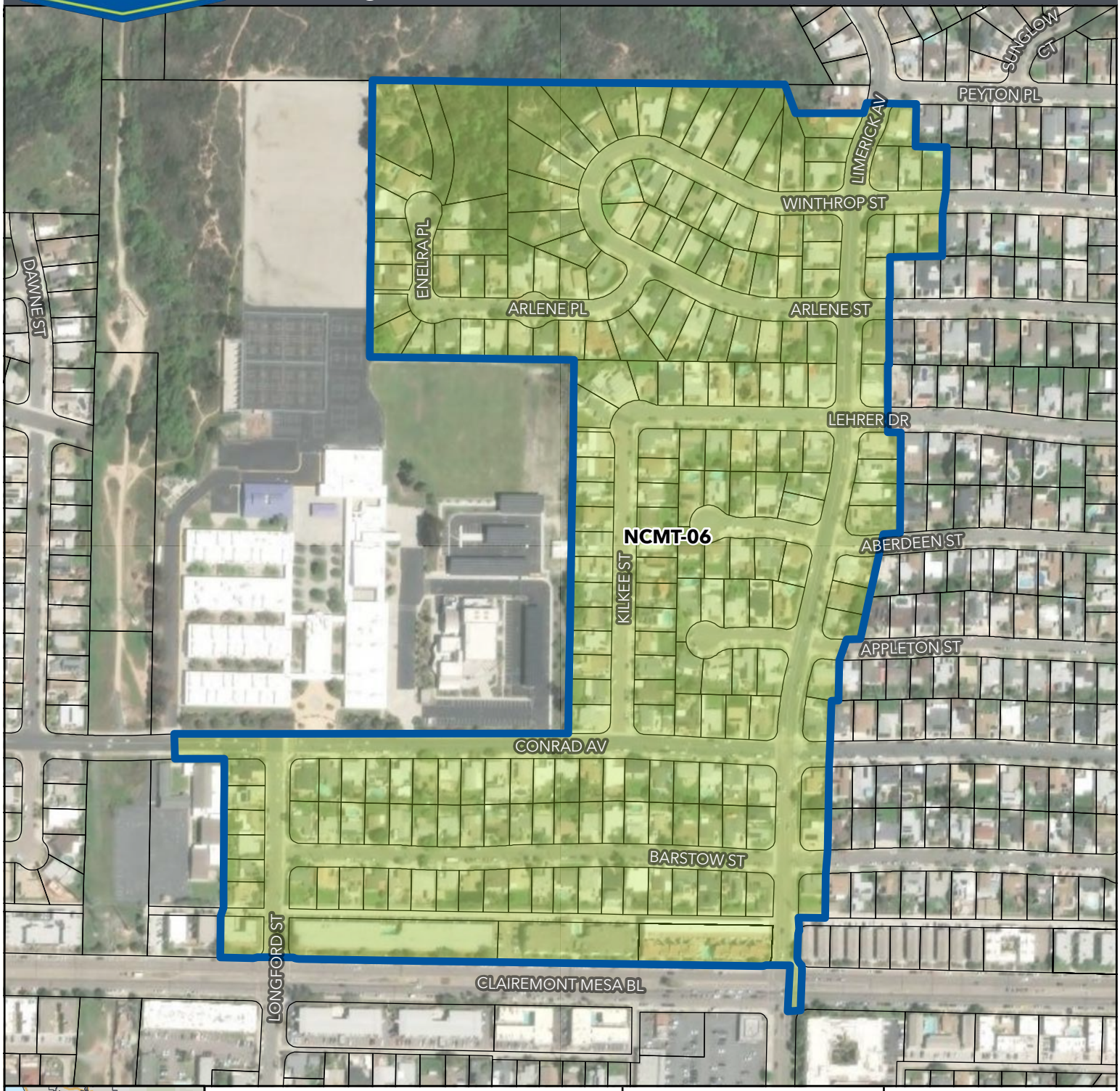

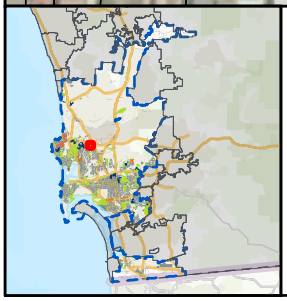

Project Data

City Council District Number:	2
Neighborhood:	North Clairemont
Status:	Identified in Master Plan
Power Pole Count:	93
Preliminary Parcel Count:	260
Project Miles:	1.66

Legend

Parcel Boundary

Project Boundary

Sources: City of San Diego, County of San Diego, MAXAR

N

0 75 150 300

Feet

NAD 1983 StatePlane California VI FIPS 0406 Feet Lambert Conformal Conic

COUNCIL DISTRICT #2 PAGE: 82

Neighborhood PAGE: 168

Utilities Undergrounding Project

Surcharge Area: NCMT-07

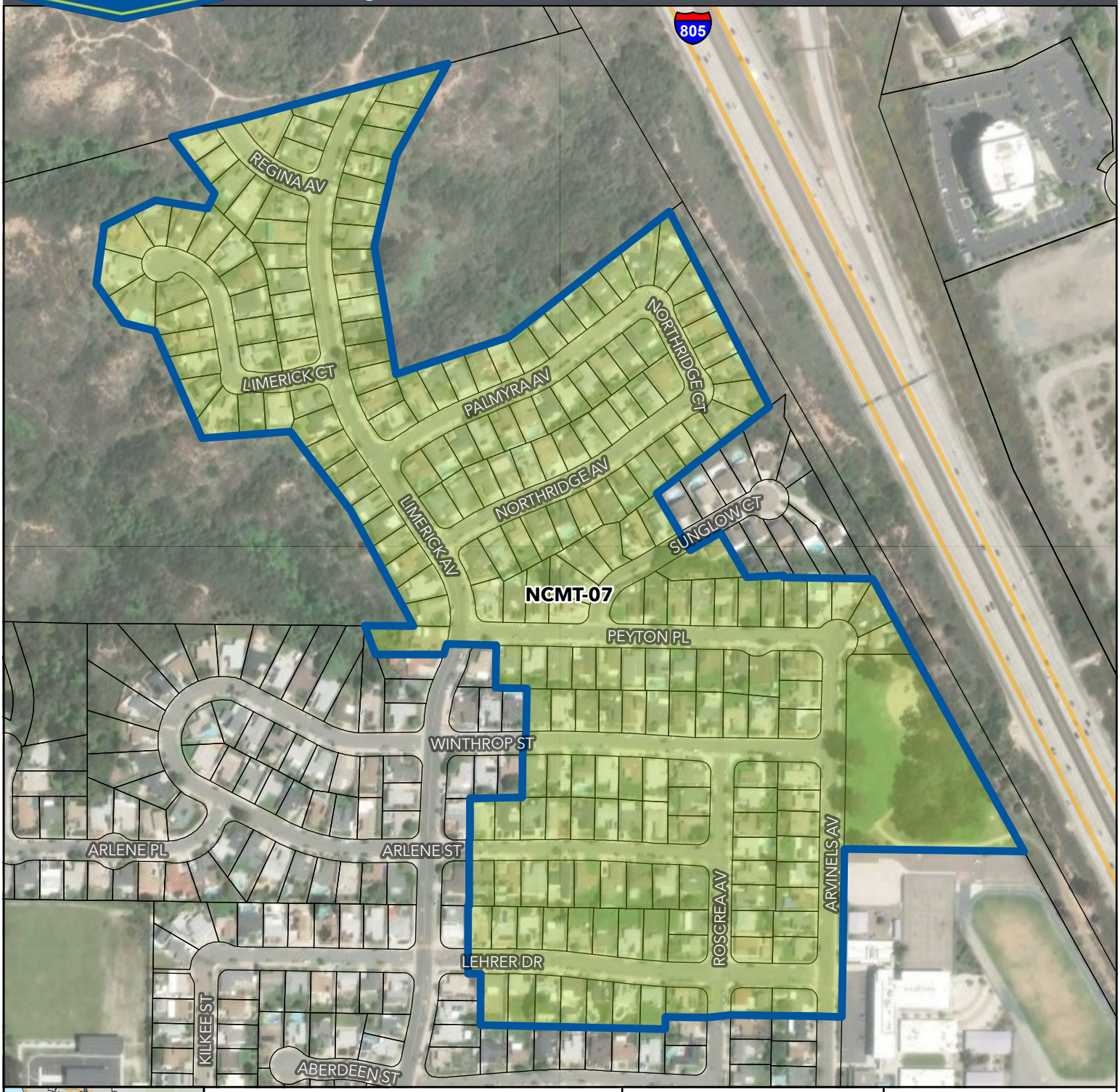

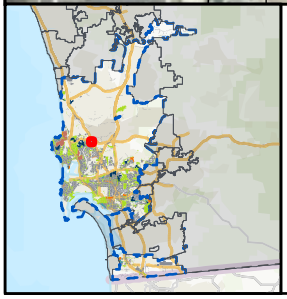

Project Data

City Council District Number:	2
Neighborhood:	North Clairemont
Status:	Identified in Master Plan
Power Pole Count:	59
Preliminary Parcel Count:	226
Project Miles:	1.71

Legend

Parcel Boundary

Project Boundary

Sources: City of San Diego, County of San Diego, MAXAR

N

0 75 150 300

Feet

NAD 1983 StatePlane California VI FIPS 0406 Feet Lambert Conformal Conic

COUNCIL DISTRICT #2 PAGE: 82

Neighborhood PAGE: 168

Utilities Undergrounding Project

Surcharge Area: NCMT-08



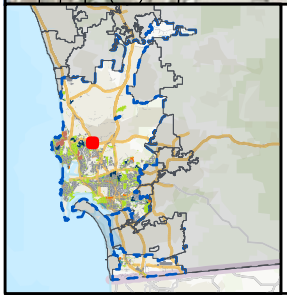

Project Data

City Council District Number:	2
Neighborhood:	North Clairemont
Status:	Identified in Master Plan
Power Pole Count:	71
Preliminary Parcel Count:	222
Project Miles:	1.52

Legend

Parcel Boundary

Project Boundary

Sources: City of San Diego, County of San Diego, MAXAR

N

0 115 230 460

Feet

NAD 1983 StatePlane California VI FIPS 0406 Feet Lambert Conformal Conic

Utilities Undergrounding Project

Surcharge Area: NCMT-09



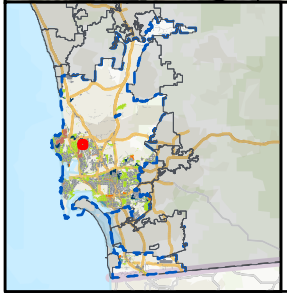

Project Data

City Council District Number:	2
Neighborhood:	North Clairemont
Status:	Identified in Master Plan
Power Pole Count:	40
Preliminary Parcel Count:	129
Project Miles:	1.11

Legend

Parcel Boundary

Project Boundary

Sources: City of San Diego, County of San Diego, MAXAR

N

0 75 150 300

Feet

NAD 1983 StatePlane California VI FIPS 0406 Feet Lambert Conformal Conic

Utilities Undergrounding Project

Surcharge Area: NCMT-10

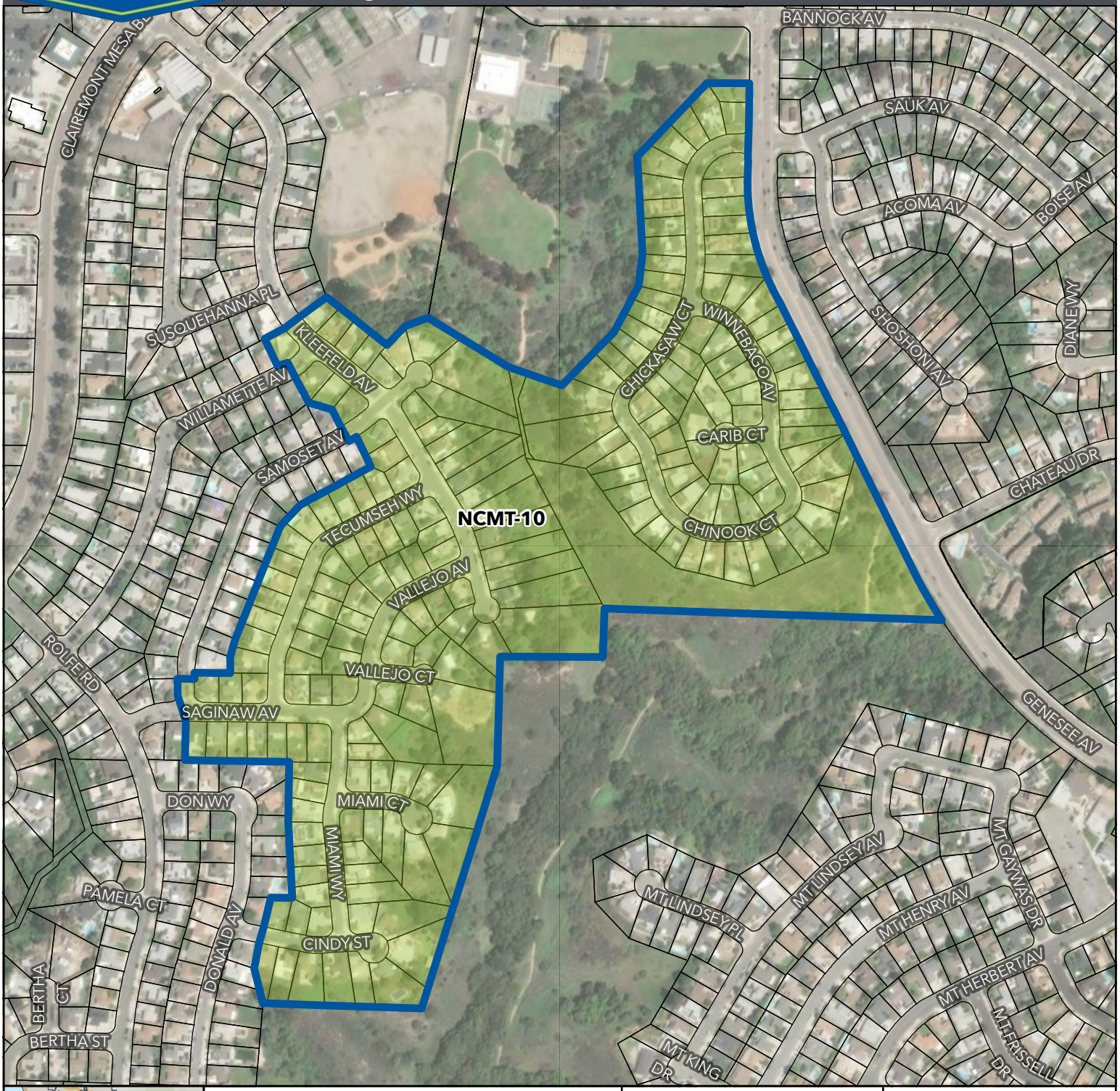

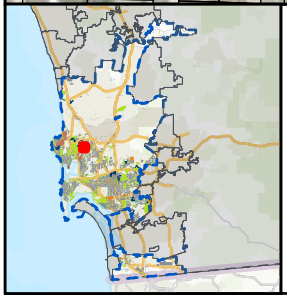

Project Data

City Council District Number:	2
Neighborhood:	North Clairemont
Status:	Identified in Master Plan
Power Pole Count:	73
Preliminary Parcel Count:	200
Project Miles:	1.45

Legend

- Parcel Boundary
- Project Boundary

Sources: City of San Diego, County of San Diego, MAXAR

N

0 95 190 380

Feet

NAD 1983 StatePlane California VI FIPS 0406 Feet Lambert Conformal Conic

Utilities Undergrounding Project

Surcharge Area: NCMT-11

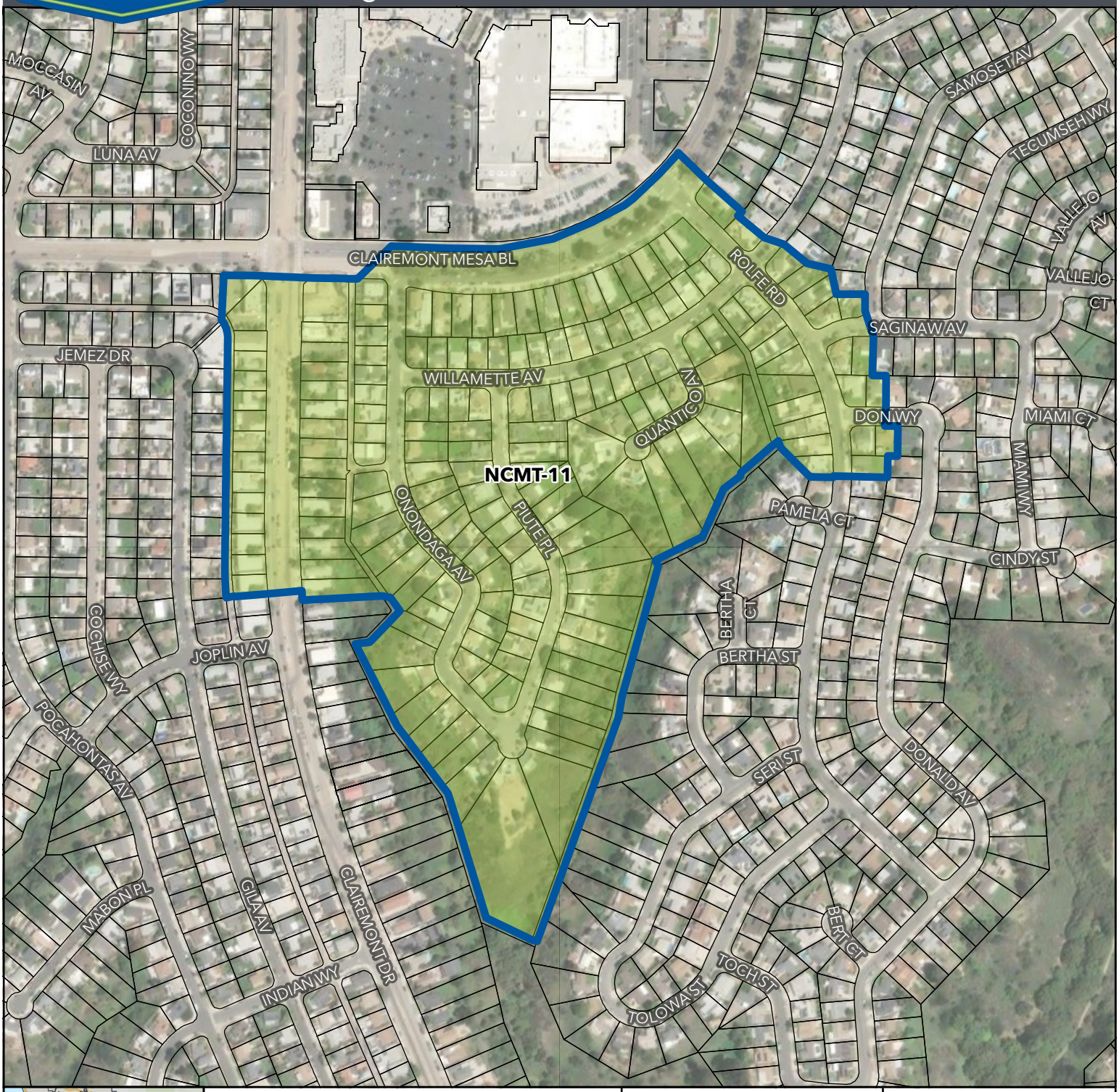

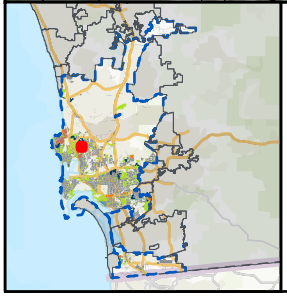

Project Data

City Council District Number:	2
Neighborhood:	North Clairemont
Status:	Identified in Master Plan
Power Pole Count:	73
Preliminary Parcel Count:	184
Project Miles:	1.48

Legend

Parcel Boundary

Project Boundary

Sources: City of San Diego, County of San Diego, MAXAR

N

0 95 190 380

Feet

NAD 1983 StatePlane California VI FIPS 0406 Feet Lambert Conformal Conic

COUNCIL DISTRICT #2 PAGE: 82

Neighborhood PAGE: 168

Utilities Undergrounding Project

Surcharge Area: NCMT-12

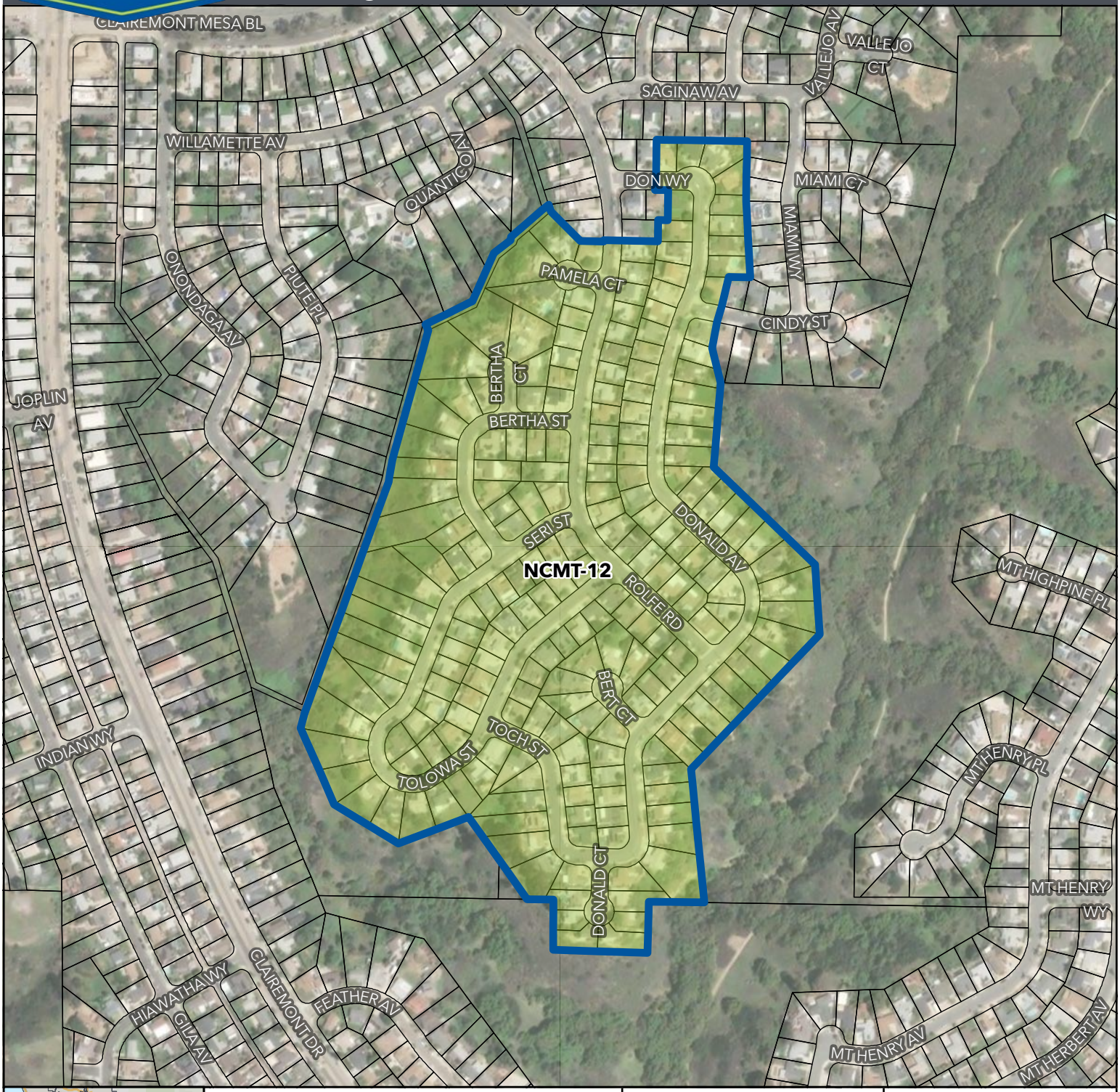

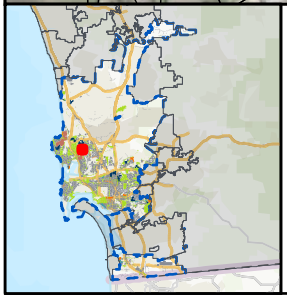

Project Data

City Council District Number:	2
Neighborhood:	North Clairemont
Status:	Identified in Master Plan
Power Pole Count:	68
Preliminary Parcel Count:	211
Project Miles:	1.53

Legend

- Parcel Boundary
- Project Boundary

Sources: City of San Diego, County of San Diego, MAXAR

N

0 95 190 380

Feet

NAD 1983 StatePlane California VI FIPS 0406 Feet Lambert Conformal Conic

Utilities Undergrounding Project

Neighborhood Key Map: Ocean Beach

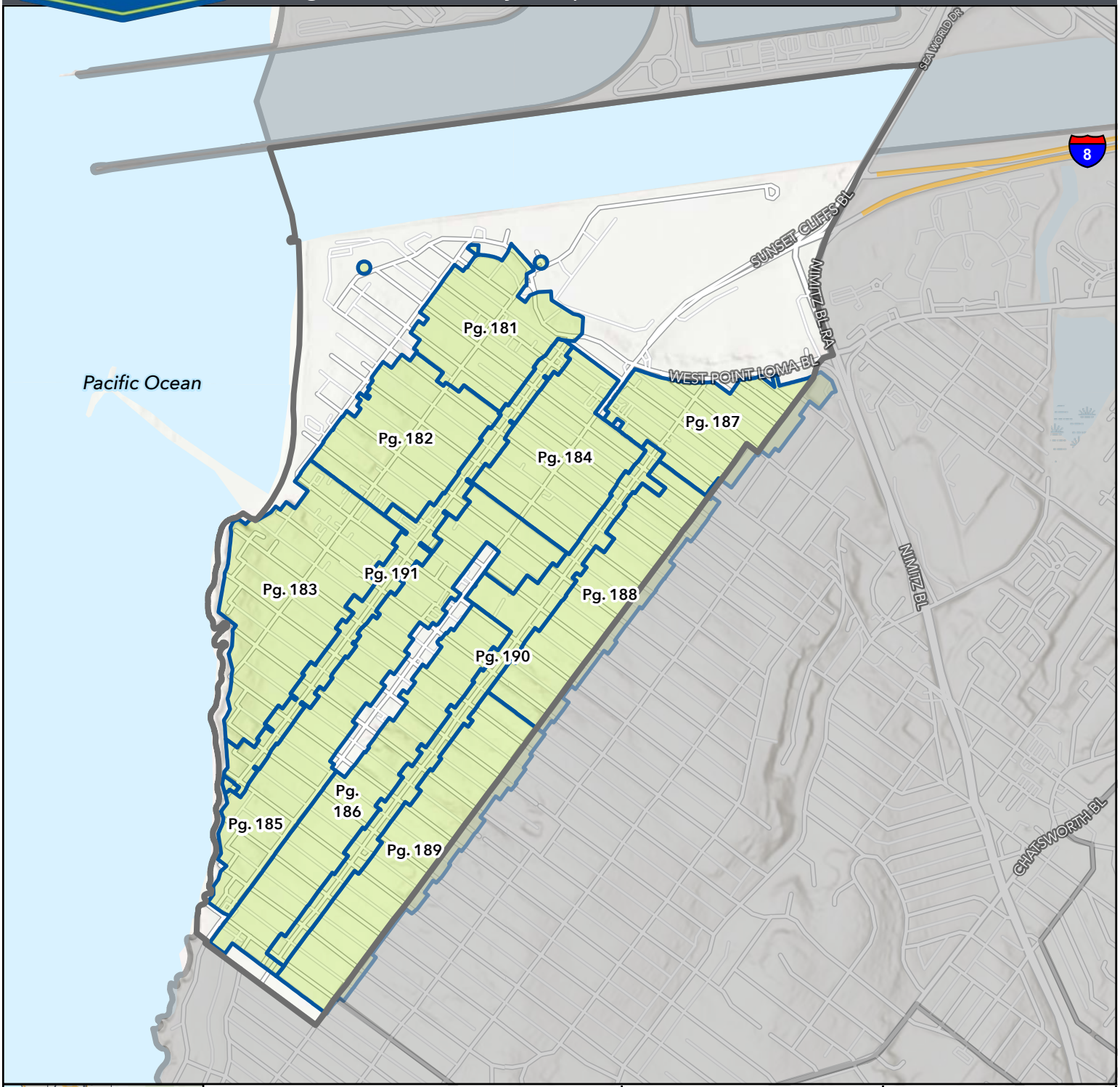

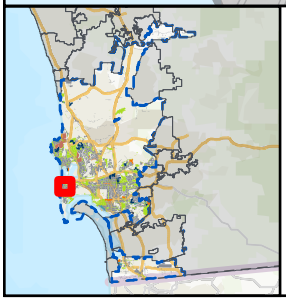

Neighborhood Information

City Council District Number	2
Surcharge Project Count	11

Sources: City of San Diego, County of San Diego, MAXAR

Legend

- Neighborhood Boundary
- Project Boundary

N

0 0.05 0.1 0.2

Miles

NAD 1983 StatePlane California VI FIPS 0406 Feet
Lambert Conformal Conic

Utilities Undergrounding Project

Surcharge Area: OBCH-01



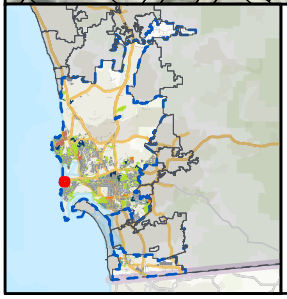

Project Data

City Council District Number:	2
Neighborhood:	Ocean Beach
Status:	Identified in Master Plan
Power Pole Count:	75
Preliminary Parcel Count:	234
Project Miles:	1.22

Legend

Parcel Boundary

Project Boundary

Sources: City of San Diego, County of San Diego, MAXAR

N

0 75 150 300

Feet

NAD 1983 StatePlane California VI FIPS 0406 Feet Lambert Conformal Conic

COUNCIL DISTRICT #2 PAGE: 82

Neighborhood PAGE: 180

Utilities Undergrounding Project

Surcharge Area: OBCH-02



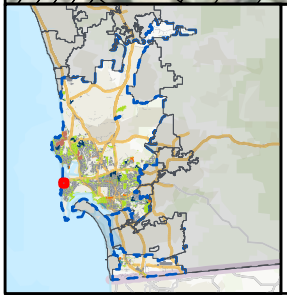

Project Data

City Council District Number:	2
Neighborhood:	Ocean Beach
Status:	Identified in Master Plan
Power Pole Count:	59
Preliminary Parcel Count:	257
Project Miles:	1.14

Legend

- Parcel Boundary
- Project Boundary

Sources: City of San Diego, County of San Diego, MAXAR

N

0 75 150 300

Feet

NAD 1983 StatePlane California VI FIPS 0406 Feet
Lambert Conformal Conic

COUNCIL DISTRICT #2 PAGE: 82

Neighborhood PAGE: 180

Utilities Undergrounding Project

Surcharge Area: OBCH-03

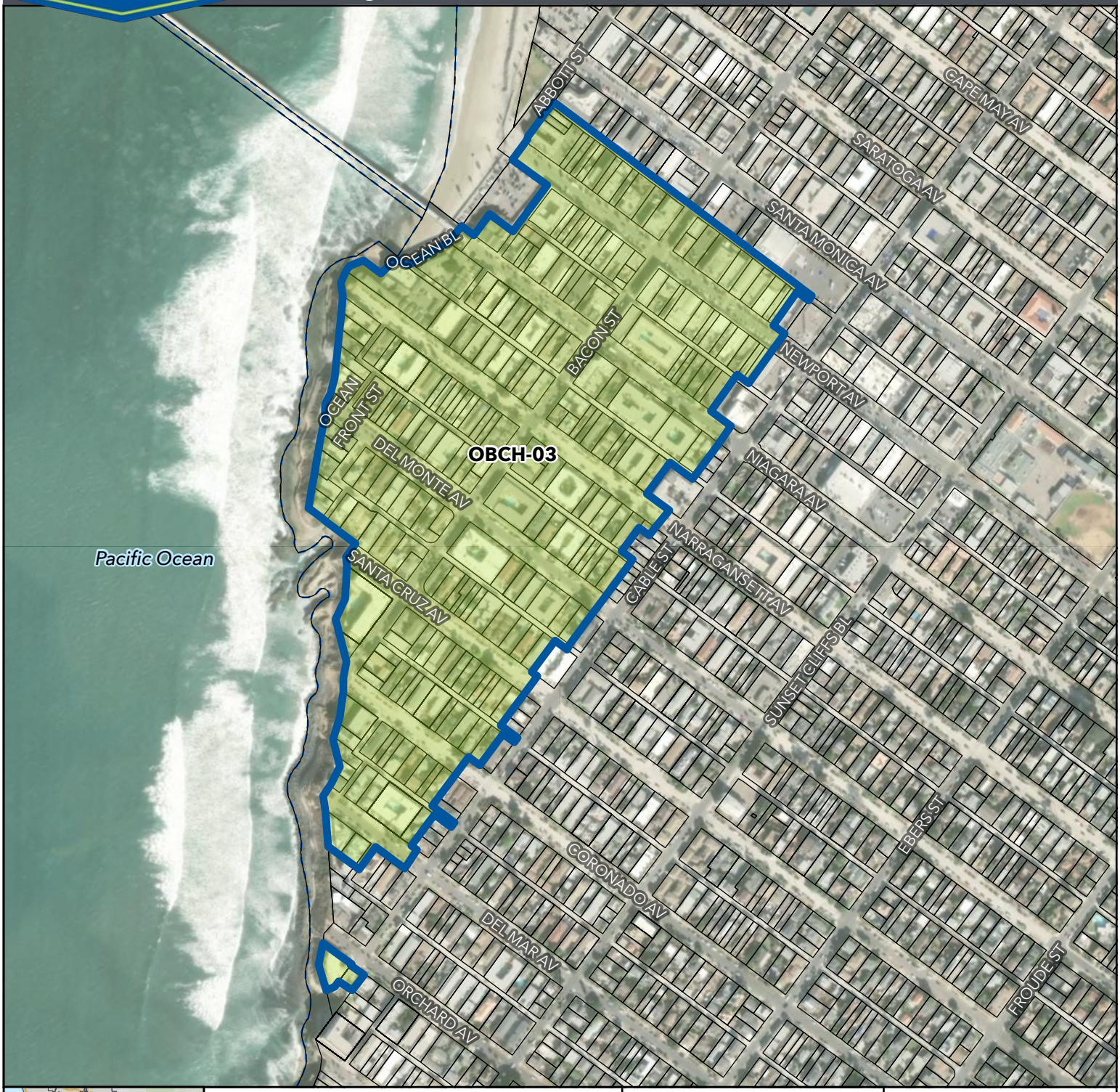

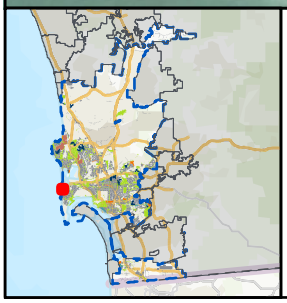

Project Data

City Council District Number:	2
Neighborhood:	Ocean Beach
Status:	Identified in Master Plan
Power Pole Count:	105
Preliminary Parcel Count:	403
Project Miles:	1.95

Legend

Parcel Boundary

Project Boundary

Sources: City of San Diego, County of San Diego, MAXAR

N

0 115 230 460

Feet

NAD 1983 StatePlane California VI FIPS 0406 Feet Lambert Conformal Conic

COUNCIL DISTRICT #2 PAGE: 82

Neighborhood PAGE: 180

Utilities Undergrounding Project

Surcharge Area: OBCH-04



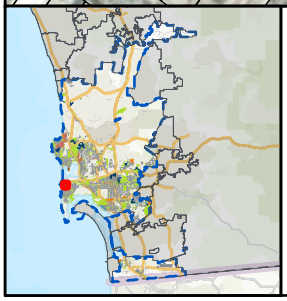

Project Data

City Council District Number:	2
Neighborhood:	Ocean Beach
Status:	Identified in Master Plan
Power Pole Count:	53
Preliminary Parcel Count:	264
Project Miles:	1.2

Legend

Parcel Boundary

Project Boundary

Sources: City of San Diego, County of San Diego, MAXAR

N

0 75 150 300

Feet

NAD 1983 StatePlane California VI FIPS 0406 Feet Lambert Conformal Conic

COUNCIL DISTRICT #2 PAGE: 82

Neighborhood PAGE: 180

Utilities Undergrounding Project

Surcharge Area: OBCH-05



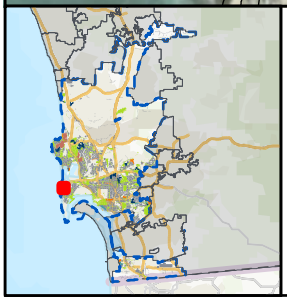

Project Data

City Council District Number:	2
Neighborhood:	Ocean Beach
Status:	Identified in Master Plan
Power Pole Count:	86
Preliminary Parcel Count:	361
Project Miles:	1.93

Legend

Parcel Boundary

Project Boundary

Sources: City of San Diego, County of San Diego, MAXAR

N

0 150 300 600

Feet

NAD 1983 StatePlane California VI FIPS 0406 Feet Lambert Conformal Conic

COUNCIL DISTRICT #2 PAGE: 82

Neighborhood PAGE: 180

Utilities Undergrounding Project

Surcharge Area: OBCH-06

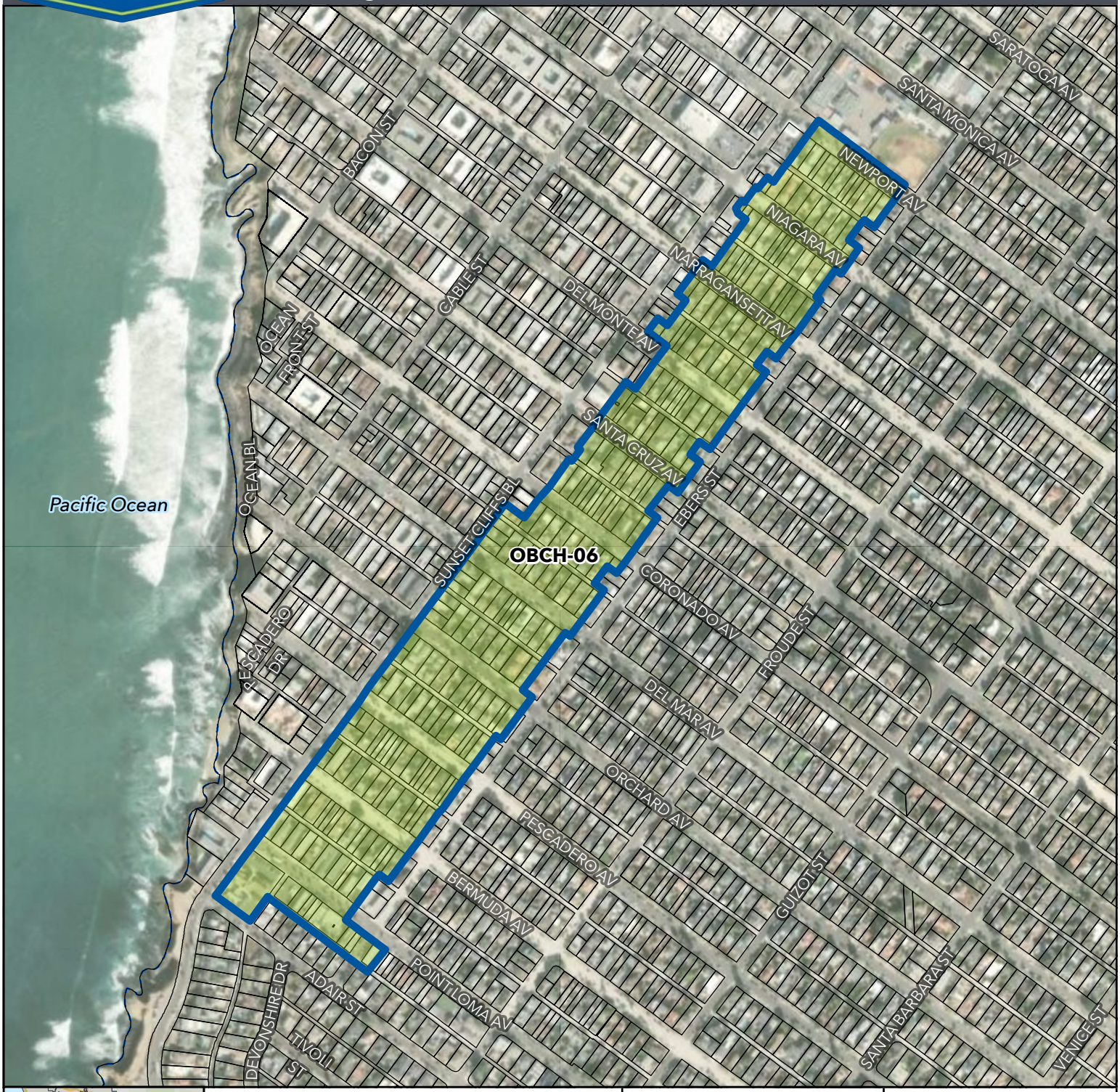

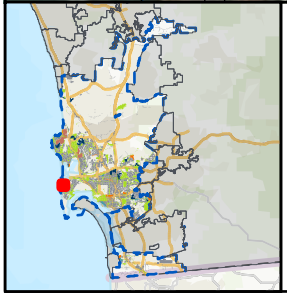

Project Data

City Council District Number:	2
Neighborhood:	Ocean Beach
Status:	Identified in Master Plan
Power Pole Count:	54
Preliminary Parcel Count:	267
Project Miles:	1.06

Legend

Parcel Boundary

Project Boundary

Sources: City of San Diego, County of San Diego, MAXAR

N

0 130 260 520

Feet

NAD 1983 StatePlane California VI FIPS 0406 Feet Lambert Conformal Conic

COUNCIL DISTRICT #2 PAGE: 82

Neighborhood PAGE: 180

Utilities Undergrounding Project

Surcharge Area: OBCH-07



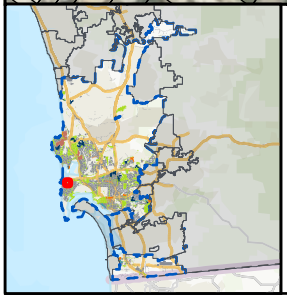

Project Data

City Council District Number:	2
Neighborhood:	Ocean Beach
Status:	Identified in Master Plan
Power Pole Count:	60
Preliminary Parcel Count:	223
Project Miles:	1.31

Legend

Parcel Boundary

Project Boundary

Sources: City of San Diego, County of San Diego, MAXAR

N

0 75 150 300

Feet

NAD 1983 StatePlane California VI FIPS 0406 Feet Lambert Conformal Conic

COUNCIL DISTRICT #2 PAGE: 82

Neighborhood PAGE: 180

Utilities Undergrounding Project

Surcharge Area: OBCH-08

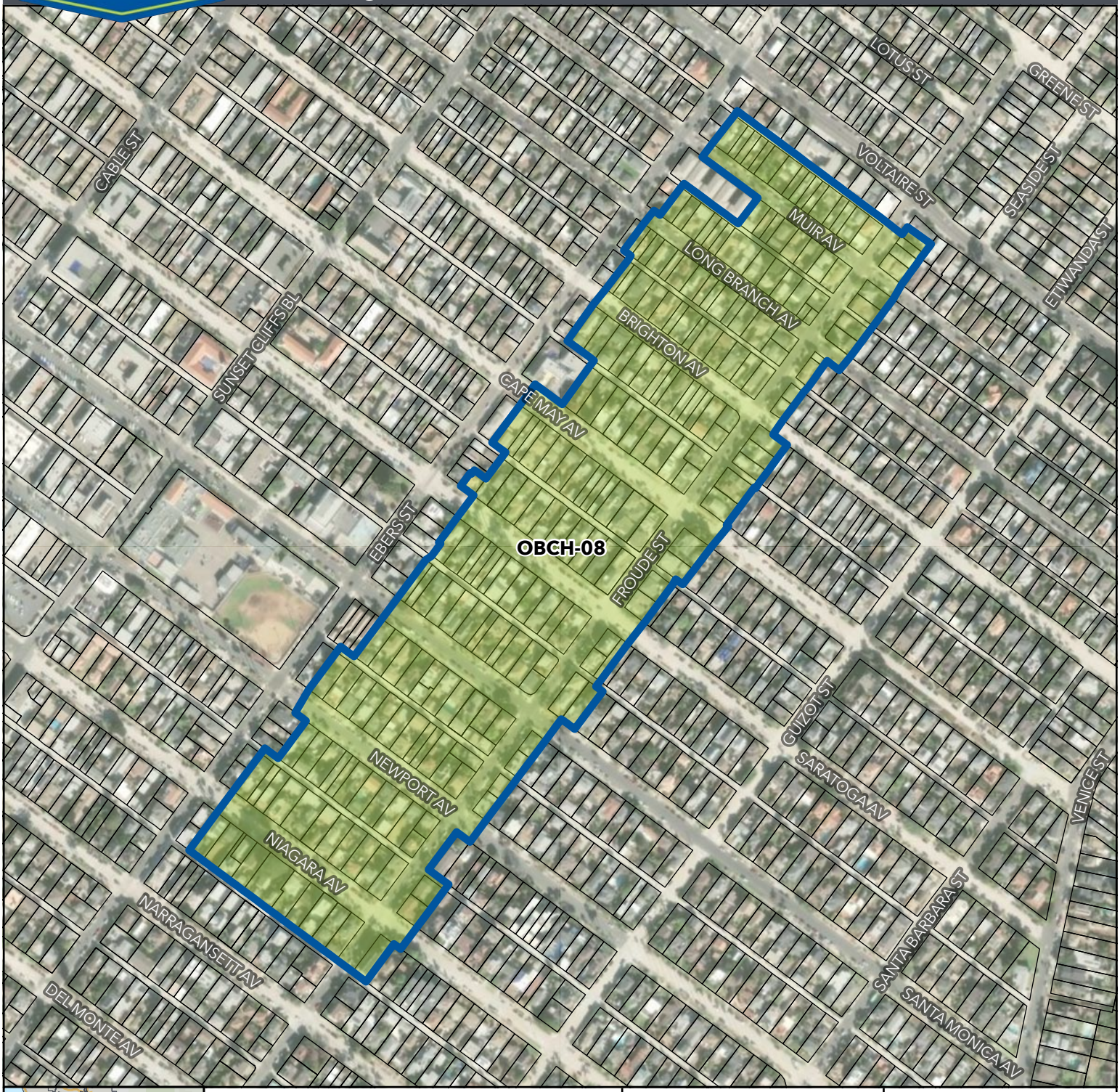

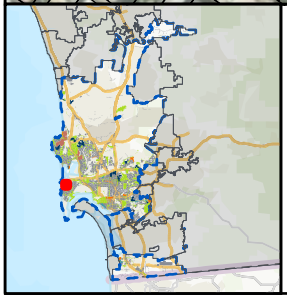

Project Data

City Council District Number:	2
Neighborhood:	Ocean Beach
Status:	Identified in Master Plan
Power Pole Count:	58
Preliminary Parcel Count:	258
Project Miles:	1.54

Legend

Parcel Boundary

Project Boundary

Sources: City of San Diego, County of San Diego, MAXAR

N

0 95 190 380

Feet

NAD 1983 StatePlane California VI FIPS 0406 Feet Lambert Conformal Conic

COUNCIL DISTRICT #2 PAGE: 82

Neighborhood PAGE: 180

Utilities Undergrounding Project

Surcharge Area: OBCH-09



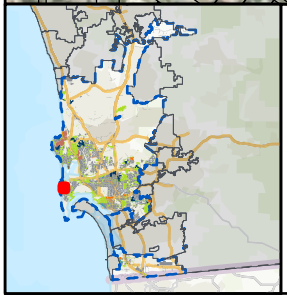

Project Data

City Council District Number:	2
Neighborhood:	Ocean Beach
Status:	Identified in Master Plan
Power Pole Count:	67
Preliminary Parcel Count:	278
Project Miles:	1.78

Legend

- Parcel Boundary
- Project Boundary

Sources: City of San Diego, County of San Diego, MAXAR

N

0 115 230 460

Feet

NAD 1983 StatePlane California VI FIPS 0406 Feet
Lambert Conformal Conic

COUNCIL DISTRICT #2 PAGE: 82

Neighborhood PAGE: 180

Utilities Undergrounding Project

Surcharge Area: UU159

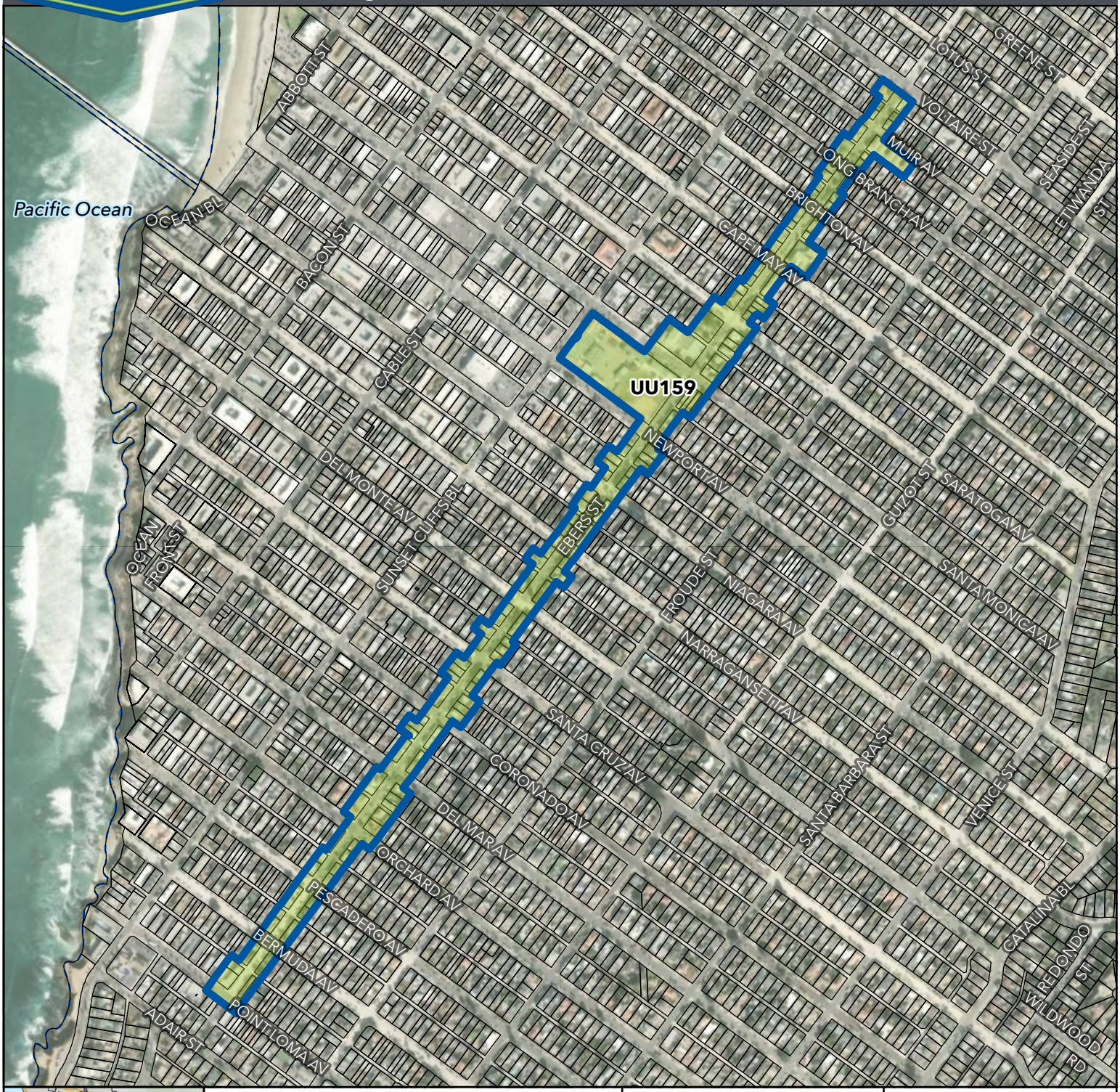

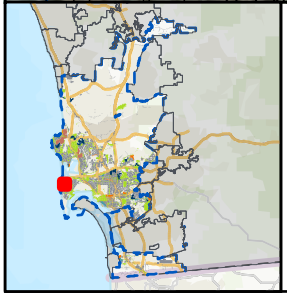

Project Data

City Council District Number:	2
Neighborhood:	Ocean Beach
Status:	Identified in Master Plan
Power Pole Count:	66
Preliminary Parcel Count:	125
Project Miles:	1.76

Legend

Parcel Boundary

Project Boundary

Sources: City of San Diego, County of San Diego, MAXAR

N

0 170 340 680

Feet

NAD 1983 StatePlane California VI FIPS 0406 Feet Lambert Conformal Conic

COUNCIL DISTRICT #2 PAGE: 82

Neighborhood PAGE: 180

Utilities Undergrounding Project

Surcharge Area: UU190



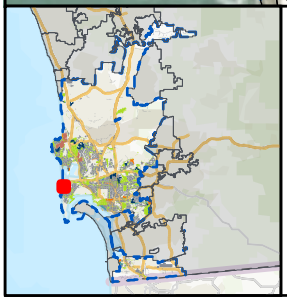

Project Data

City Council District Number:	2
Neighborhood:	Ocean Beach
Status:	Identified in Master Plan
Power Pole Count:	47
Preliminary Parcel Count:	109
Project Miles:	1.6

Legend

Parcel Boundary

Project Boundary

Sources: City of San Diego, County of San Diego, MAXAR

N

0 150 300 600

Feet

NAD 1983 StatePlane California VI FIPS 0406 Feet Lambert Conformal Conic

COUNCIL DISTRICT #2 PAGE: 82

Neighborhood PAGE: 180

Utilities Undergrounding Project

Neighborhood Key Map: Point Loma Heights

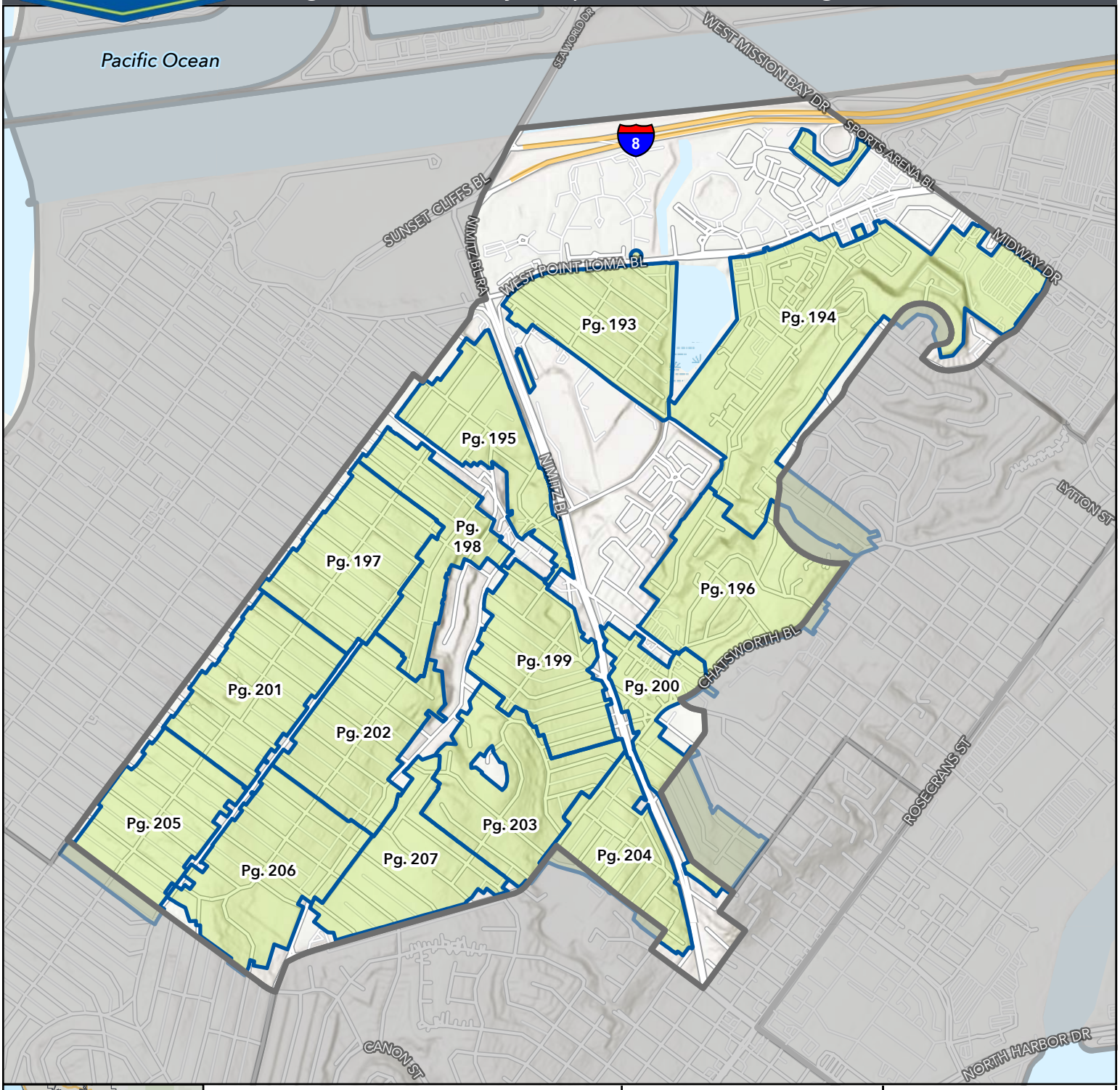

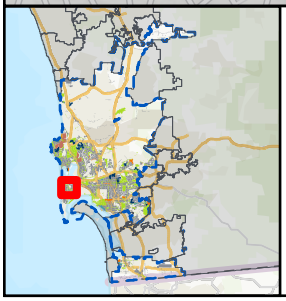

Neighborhood Information

City Council District Number	2
Surcharge Project Count	16

Sources: City of San Diego, County of San Diego, MAXAR

Legend

- Neighborhood Boundary
- Project Boundary

N

0 0.05 0.1 0.2

Miles

NAD 1983 StatePlane California VI FIPS 0406 Feet Lambert Conformal Conic

COUNCIL DISTRICT #2
PAGE: 82

Utilities Undergrounding Project

Surcharge Area: PLMA-01



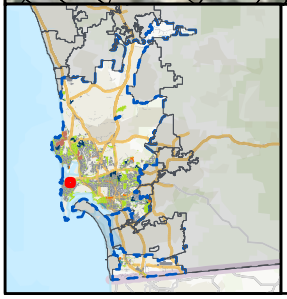

Project Data

City Council District Number:	2
Neighborhood:	Point Loma Heights
Status:	Identified in Master Plan
Power Pole Count:	100
Preliminary Parcel Count:	446
Project Miles:	1.99

Legend

Parcel Boundary

Project Boundary

Sources: City of San Diego, County of San Diego, MAXAR

N

0 75 150 300

Feet

NAD 1983 StatePlane California VI FIPS 0406 Feet Lambert Conformal Conic

COUNCIL DISTRICT #2 PAGE: 82

Neighborhood PAGE: 192

Utilities Undergrounding Project

Surcharge Area: PLMA-02



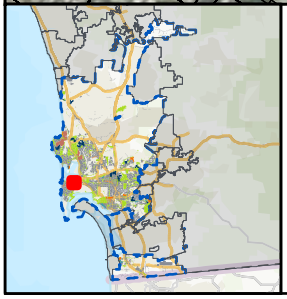

Project Data

City Council District Number:	2
Neighborhood:	Point Loma Heights
Status:	Identified in Master Plan
Power Pole Count:	190
Preliminary Parcel Count:	818
Project Miles:	3.33

Legend

- Parcel Boundary
- Project Boundary

Sources: City of San Diego, County of San Diego, MAXAR

N

0 170 340 680

Feet

NAD 1983 StatePlane California VI FIPS 0406 Feet
Lambert Conformal Conic

Utilities Undergrounding Project

Surcharge Area: PLMA-03

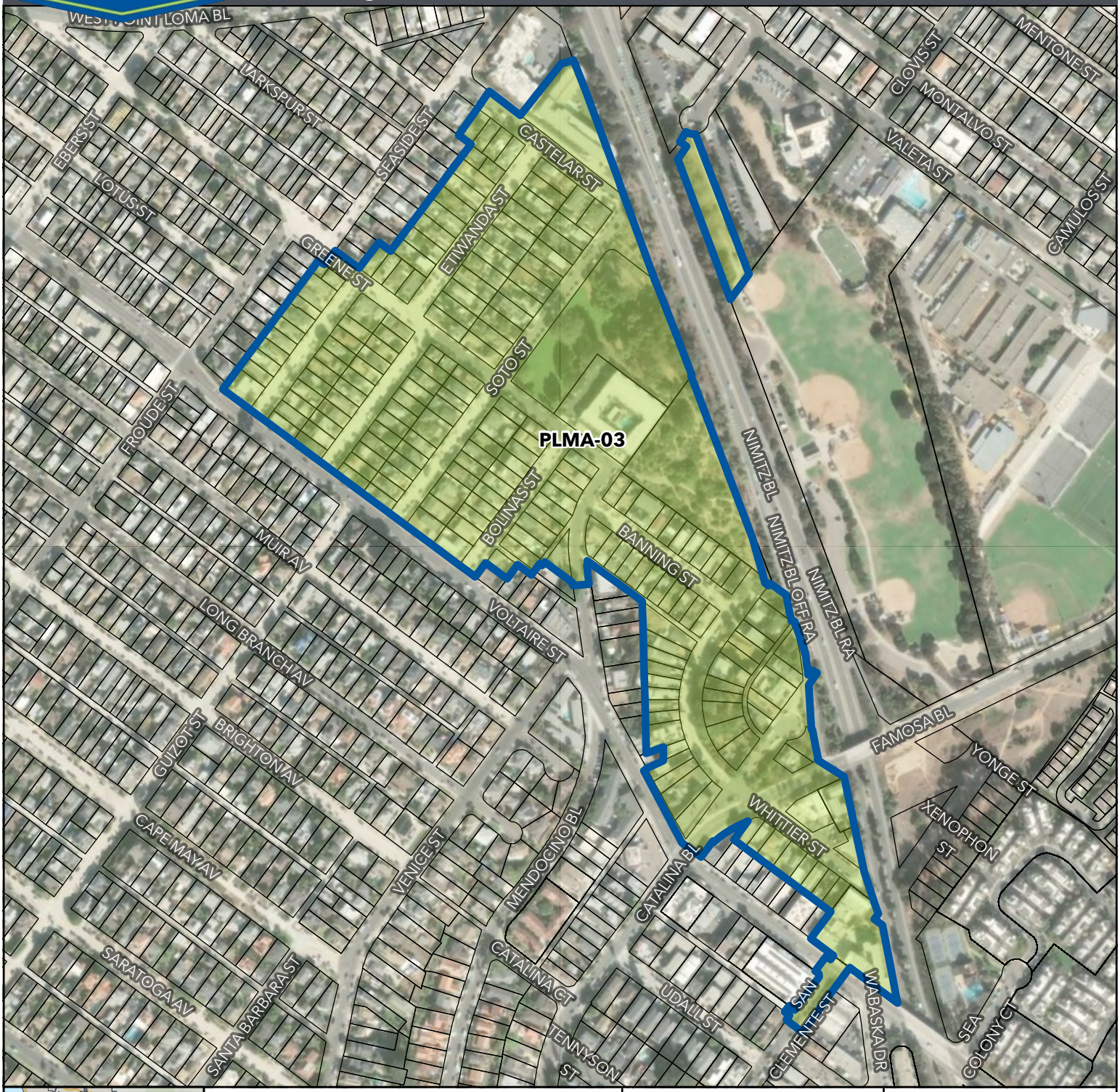

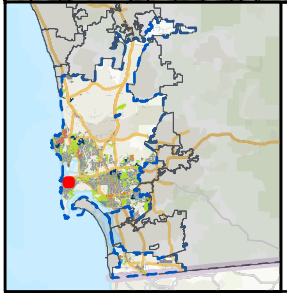

Project Data

City Council District Number:	2
Neighborhood:	Point Loma Heights
Status:	Identified in Master Plan
Power Pole Count:	74
Preliminary Parcel Count:	246
Project Miles:	1.58

Legend

Parcel Boundary

Project Boundary

Sources: City of San Diego, County of San Diego, MAXAR

N

0 95 190 380

Feet

NAD 1983 StatePlane California VI FIPS 0406 Feet Lambert Conformal Conic

Utilities Undergrounding Project

Surcharge Area: PLMA-04



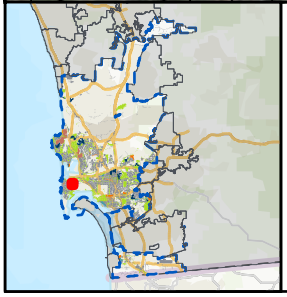

Project Data

City Council District Number:	2
Neighborhood:	Point Loma Heights
Status:	Identified in Master Plan
Power Pole Count:	90
Preliminary Parcel Count:	268
Project Miles:	2.41

Legend

Parcel Boundary

Project Boundary

Sources: City of San Diego, County of San Diego, MAXAR

N

0 95 190 380

Feet

NAD 1983 StatePlane California VI FIPS 0406 Feet Lambert Conformal Conic

Utilities Undergrounding Project

Surcharge Area: PLMA-05



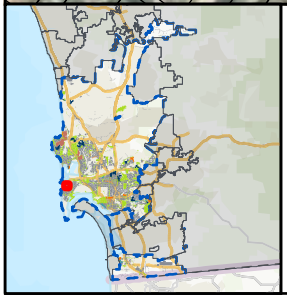

Project Data

City Council District Number:	2
Neighborhood:	Point Loma Heights
Status:	Identified in Master Plan
Power Pole Count:	70
Preliminary Parcel Count:	246
Project Miles:	1.73

Legend

Parcel Boundary

Project Boundary

Sources: City of San Diego, County of San Diego, MAXAR

N

0 75 150 300

Feet

NAD 1983 StatePlane California VI FIPS 0406 Feet Lambert Conformal Conic

COUNCIL DISTRICT #2 PAGE: 82

Neighborhood PAGE: 192

Utilities Undergrounding Project

Surcharge Area: PLMA-06

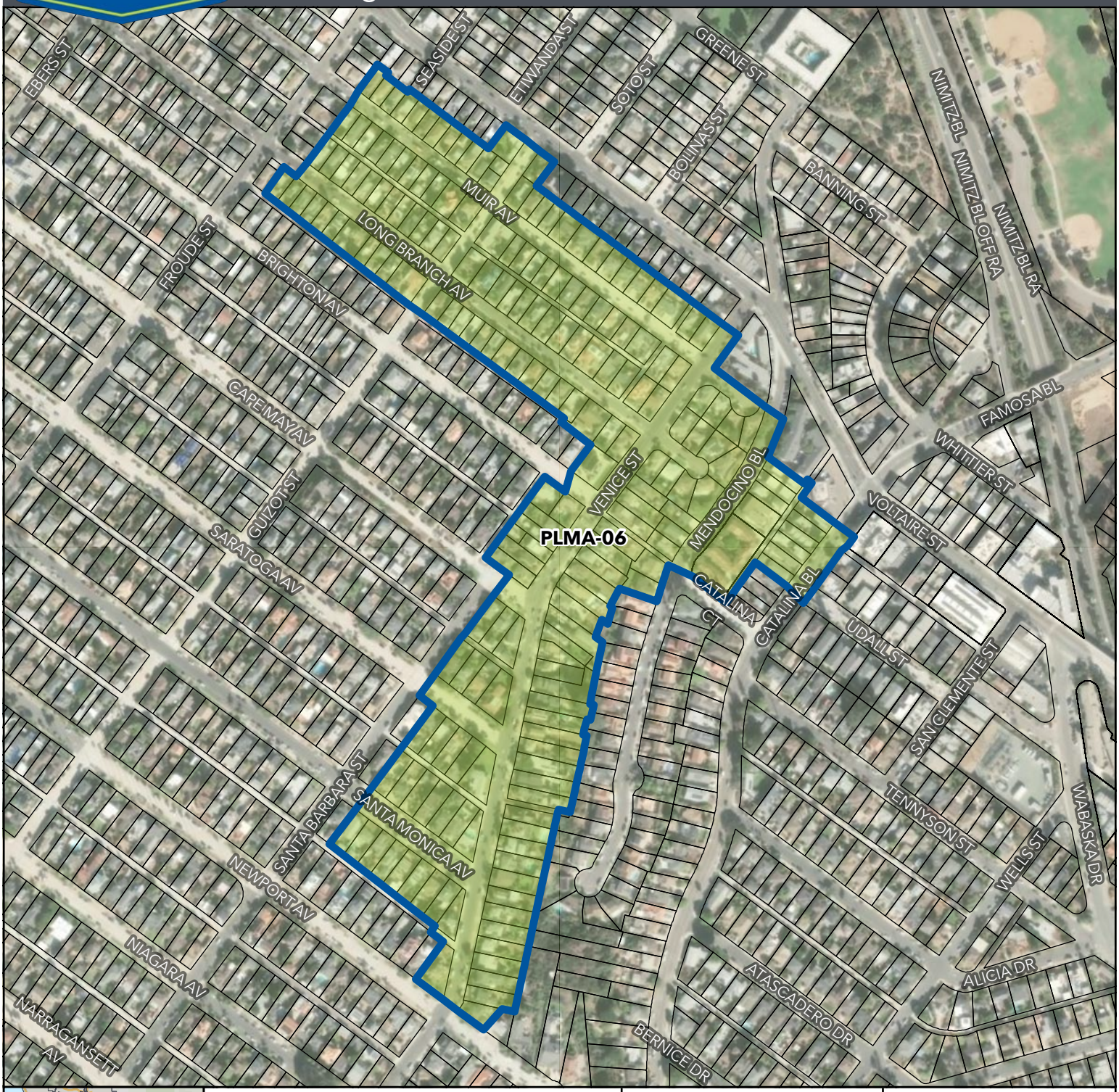

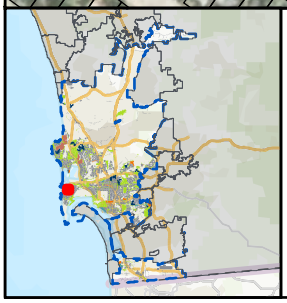

Project Data

City Council District Number:	2
Neighborhood:	Point Loma Heights
Status:	Identified in Master Plan
Power Pole Count:	75
Preliminary Parcel Count:	229
Project Miles:	1.25

Legend

Parcel Boundary

Project Boundary

Sources: City of San Diego, County of San Diego, MAXAR

N

0 95 190 380

Feet

NAD 1983 StatePlane California VI FIPS 0406 Feet
Lambert Conformal Conic

Utilities Undergrounding Project

Surcharge Area: PLMA-07



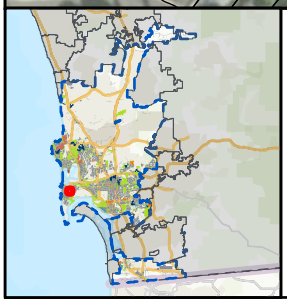

Project Data

City Council District Number:	2
Neighborhood:	Point Loma Heights
Status:	Identified in Master Plan
Power Pole Count:	102
Preliminary Parcel Count:	256
Project Miles:	1.84

Legend

Parcel Boundary

Project Boundary

Sources: City of San Diego, County of San Diego, MAXAR

N

0 75 150 300

Feet

NAD 1983 StatePlane California VI FIPS 0406 Feet Lambert Conformal Conic

COUNCIL DISTRICT #2 PAGE: 82

Neighborhood PAGE: 192

Utilities Undergrounding Project

Surcharge Area: PLMA-08

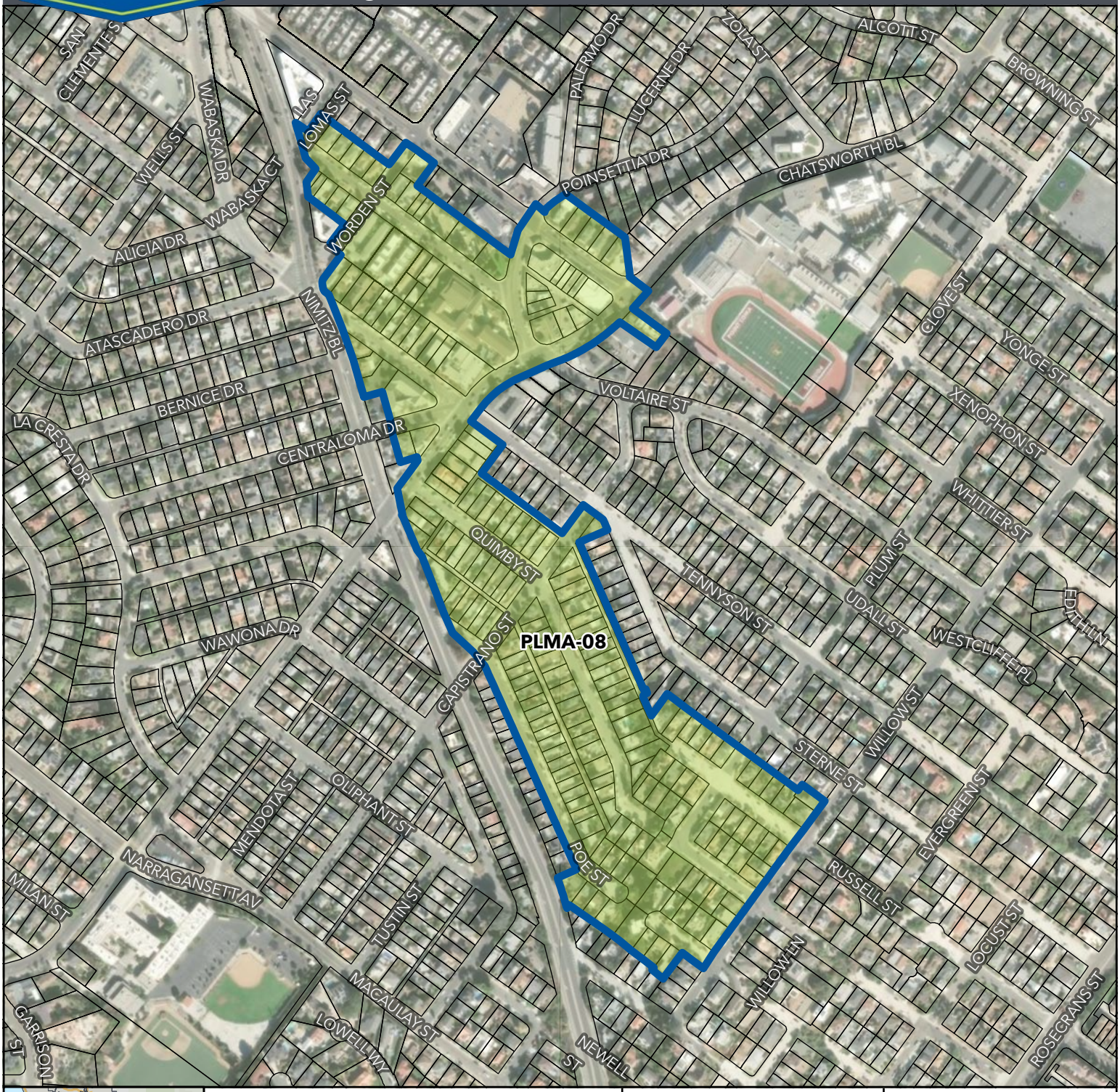

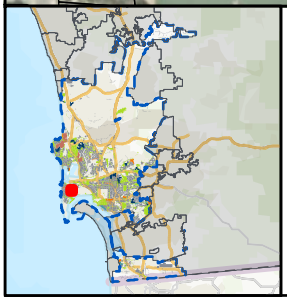

Project Data

City Council District Number:	2
Neighborhood:	Point Loma Heights
Status:	Identified in Master Plan
Power Pole Count:	77
Preliminary Parcel Count:	248
Project Miles:	1.81

Legend

Parcel Boundary

Project Boundary

Sources: City of San Diego, County of San Diego, MAXAR

N

0 115 230 460

Feet

NAD 1983 StatePlane California VI FIPS 0406 Feet Lambert Conformal Conic

COUNCIL DISTRICT #2 PAGE: 82

Neighborhood PAGE: 192

Utilities Undergrounding Project

Surcharge Area: PLMA-09



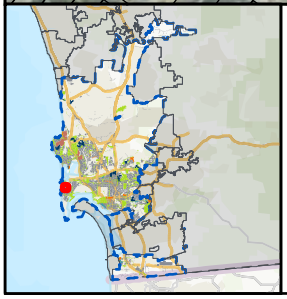

Project Data

City Council District Number:	2
Neighborhood:	Point Loma Heights
Status:	Identified in Master Plan
Power Pole Count:	62
Preliminary Parcel Count:	236
Project Miles:	1.46

Legend

Parcel Boundary

Project Boundary

Sources: City of San Diego, County of San Diego, MAXAR

N

0 75 150 300

Feet

NAD 1983 StatePlane California VI FIPS 0406 Feet Lambert Conformal Conic

COUNCIL DISTRICT #2 PAGE: 82

Neighborhood PAGE: 192

Utilities Undergrounding Project

Surcharge Area: PLMA-10



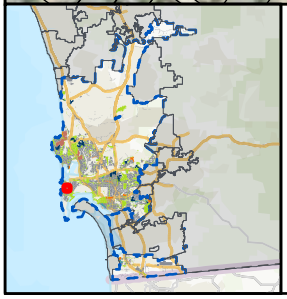

Project Data

City Council District Number:	2
Neighborhood:	Point Loma Heights
Status:	Identified in Master Plan
Power Pole Count:	72
Preliminary Parcel Count:	219
Project Miles:	1.56

Legend

Parcel Boundary

Project Boundary

Sources: City of San Diego, County of San Diego, MAXAR

N

0 75 150 300

Feet

NAD 1983 StatePlane California VI FIPS 0406 Feet Lambert Conformal Conic

COUNCIL DISTRICT #2 PAGE: 82

Neighborhood PAGE: 192

Utilities Undergrounding Project

Surcharge Area: PLMA-11



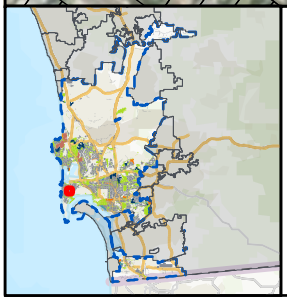

Project Data

City Council District Number:	2
Neighborhood:	Point Loma Heights
Status:	Identified in Master Plan
Power Pole Count:	85
Preliminary Parcel Count:	245
Project Miles:	1.75

Legend

Parcel Boundary

Project Boundary

Sources: City of San Diego, County of San Diego, MAXAR

N

0 75 150 300

Feet

NAD 1983 StatePlane California VI FIPS 0406 Feet Lambert Conformal Conic

COUNCIL DISTRICT #2 PAGE: 82

Neighborhood PAGE: 192

Utilities Undergrounding Project

Surcharge Area: PLMA-12



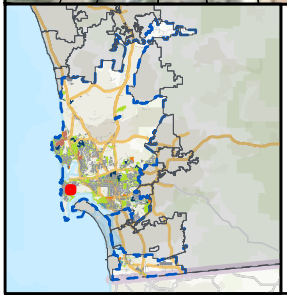

Project Data

City Council District Number:	2
Neighborhood:	Point Loma Heights
Status:	Identified in Master Plan
Power Pole Count:	84
Preliminary Parcel Count:	206
Project Miles:	1.91

Legend

Parcel Boundary

Project Boundary

Sources: City of San Diego, County of San Diego, MAXAR

N

0 75 150 300

Feet

NAD 1983 StatePlane California VI FIPS 0406 Feet Lambert Conformal Conic

COUNCIL DISTRICT #2 PAGE: 82

Neighborhood PAGE: 192

Utilities Undergrounding Project

Surcharge Area: PLMA-13



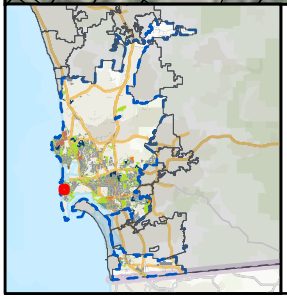

Project Data

City Council District Number:	2
Neighborhood:	**Point Loma Heights**
Status:	**Identified in Master Plan**
Power Pole Count:	**66**
Preliminary Parcel Count:	**233**
Project Miles:	**1.57**

Legend

Parcel Boundary

Project Boundary

Sources: City of San Diego, County of San Diego, MAXAR

N

0 75 150 300

Feet

NAD 1983 StatePlane California VI FIPS 0406 Feet Lambert Conformal Conic

Utilities Undergrounding Project

Surcharge Area: PLMA-14

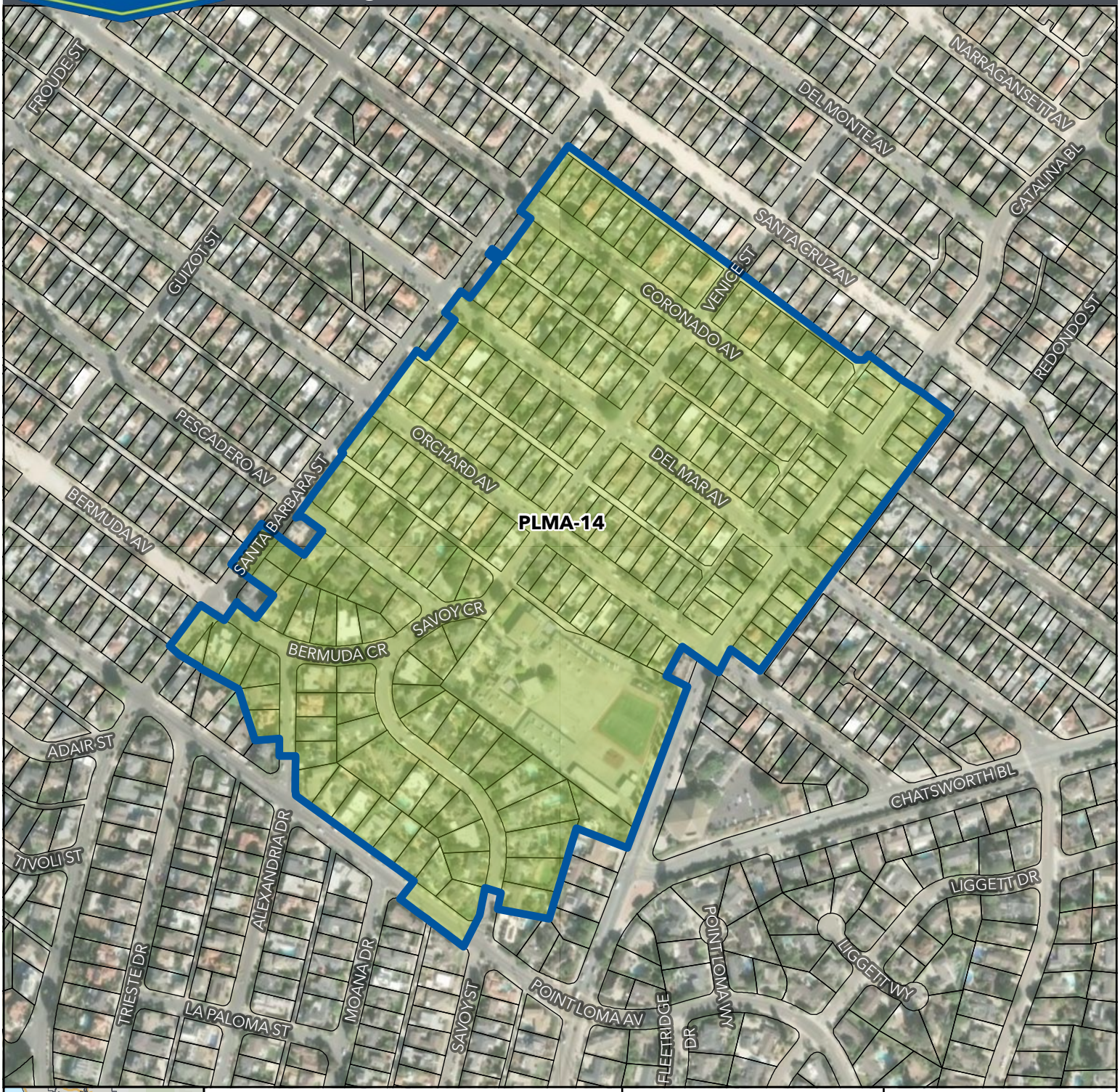

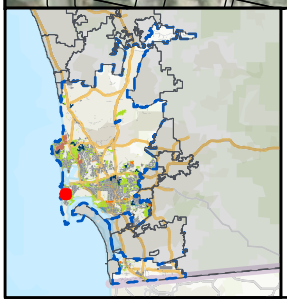

Project Data

City Council District Number:	2
Neighborhood:	Point Loma Heights
Status:	Identified in Master Plan
Power Pole Count:	89
Preliminary Parcel Count:	215
Project Miles:	1.79

Legend

- Parcel Boundary
- Project Boundary

Sources: City of San Diego, County of San Diego, MAXAR

N

0 95 190 380

Feet

NAD 1983 StatePlane California VI FIPS 0406 Feet
Lambert Conformal Conic

Utilities Undergrounding Project

Surcharge Area: PLMA-15



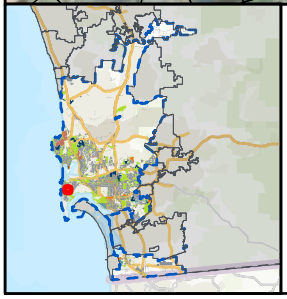

Project Data

City Council District Number:	2
Neighborhood:	Point Loma Heights
Status:	Identified in Master Plan
Power Pole Count:	64
Preliminary Parcel Count:	207
Project Miles:	1.12

Legend

Parcel Boundary

Project Boundary

Sources: City of San Diego, County of San Diego, MAXAR

N

0 75 150 300

Feet

NAD 1983 StatePlane California VI FIPS 0406 Feet Lambert Conformal Conic

COUNCIL DISTRICT #2 PAGE: 82

Neighborhood PAGE: 192

Utilities Undergrounding Project

Neighborhood Key Map: Roseville / Fleet Ridge

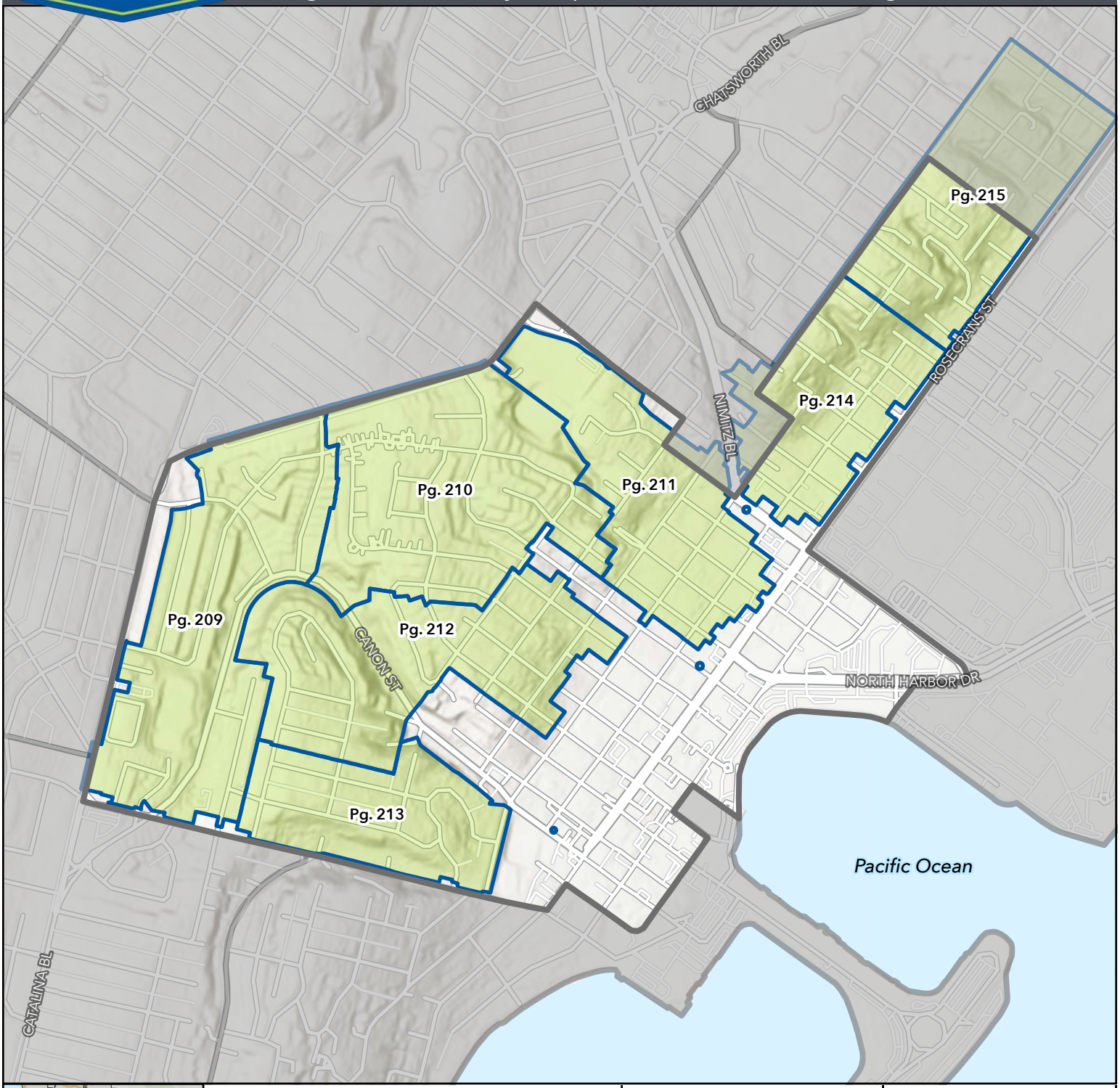

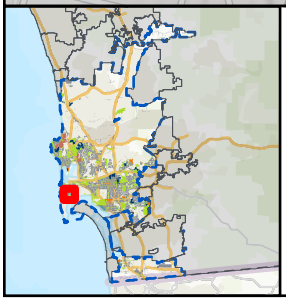

Neighborhood Information

City Council District Number	2
Surcharge Project Count	7

Sources: City of San Diego, County of San Diego, MAXAR

Legend

- Neighborhood Boundary
- Project Boundary

N

0 0.05 0.1 0.2

Miles

NAD 1983 StatePlane California VI FIPS 0406 Feet
Lambert Conformal Conic

Utilities Undergrounding Project

Surcharge Area: RSVL-01



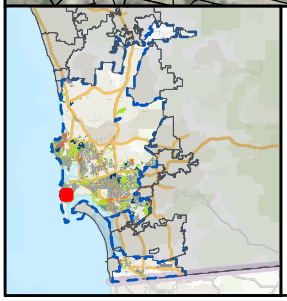

Project Data

City Council District Number:	2
Neighborhood:	Roseville / Fleet Ridge
Status:	Identified in Master Plan
Power Pole Count:	77
Preliminary Parcel Count:	208
Project Miles:	2.63

Legend

Parcel Boundary

Project Boundary

Sources: City of San Diego, County of San Diego, MAXAR

N

0 130 260 520

Feet

NAD 1983 StatePlane California VI FIPS 0406 Feet Lambert Conformal Conic

Utilities Undergrounding Project

Surcharge Area: RSVL-02



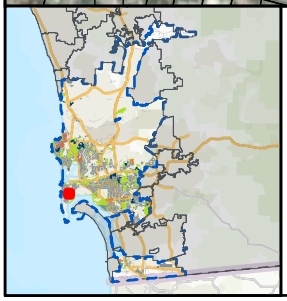

Project Data

City Council District Number:	2
Neighborhood:	**Roseville / Fleet Ridge**
Status:	**Identified in Master Plan**
Power Pole Count:	**87**
Preliminary Parcel Count:	**217**
Project Miles:	**2.64**

Legend

Parcel Boundary

Project Boundary

Sources: City of San Diego, County of San Diego, MAXAR

N

0 95 190 380

Feet

NAD 1983 StatePlane California VI FIPS 0406 Feet Lambert Conformal Conic

Utilities Undergrounding Project

Surcharge Area: RSVL-03



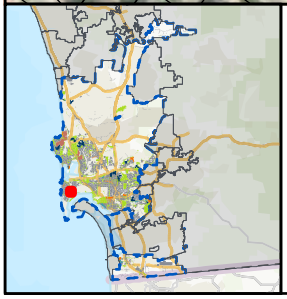

Project Data

City Council District Number:	2
Neighborhood:	**Roseville / Fleet Ridge**
Status:	**Identified in Master Plan**
Power Pole Count:	**99**
Preliminary Parcel Count:	**285**
Project Miles:	**2.12**

Legend

Parcel Boundary

Project Boundary

Sources: City of San Diego, County of San Diego, MAXAR

N

0 95 190 380

Feet

NAD 1983 StatePlane California VI FIPS 0406 Feet
Lambert Conformal Conic

Utilities Undergrounding Project

Surcharge Area: RSVL-04



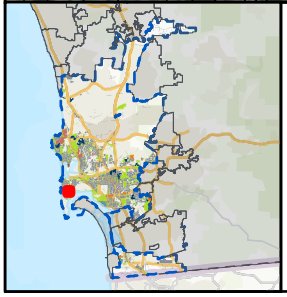

Project Data

City Council District Number:	2
Neighborhood:	**Roseville / Fleet Ridge**
Status:	**Identified in Master Plan**
Power Pole Count:	**106**
Preliminary Parcel Count:	**260**
Project Miles:	**2.52**

Legend

Parcel Boundary

Project Boundary

Sources: City of San Diego, County of San Diego, MAXAR

N

0 115 230 460

Feet

NAD 1983 StatePlane California VI FIPS 0406 Feet Lambert Conformal Conic

COUNCIL DISTRICT #2 PAGE: 82

Neighborhood PAGE: 208

Utilities Undergrounding Project

Surcharge Area: RSVL-05



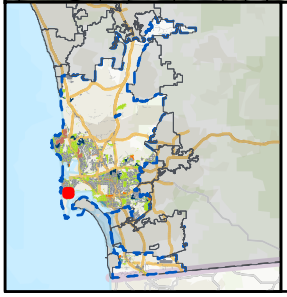

Project Data

City Council District Number:	2
Neighborhood:	Roseville / Fleet Ridge
Status:	Identified in Master Plan
Power Pole Count:	66
Preliminary Parcel Count:	238
Project Miles:	1.47

Legend

- Parcel Boundary
- Project Boundary

Sources: City of San Diego, County of San Diego, MAXAR

N

0 95 190 380

Feet

NAD 1983 StatePlane California VI FIPS 0406 Feet Lambert Conformal Conic

Utilities Undergrounding Project

Surcharge Area: RSVL-06



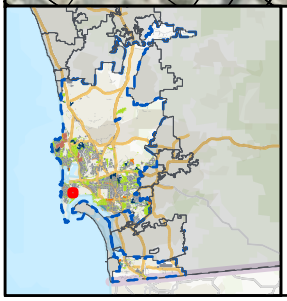

Project Data

City Council District Number:	2
Neighborhood:	Roseville / Fleet Ridge
Status:	Identified in Master Plan
Power Pole Count:	91
Preliminary Parcel Count:	244
Project Miles:	2.39

Legend

Parcel Boundary

Project Boundary

Sources: City of San Diego, County of San Diego, MAXAR

N

0 75 150 300

Feet

NAD 1983 StatePlane California VI FIPS 0406 Feet Lambert Conformal Conic

COUNCIL DISTRICT #2 PAGE: 82

Neighborhood PAGE: 208

Utilities Undergrounding Project

Surcharge Area: RSVL-07

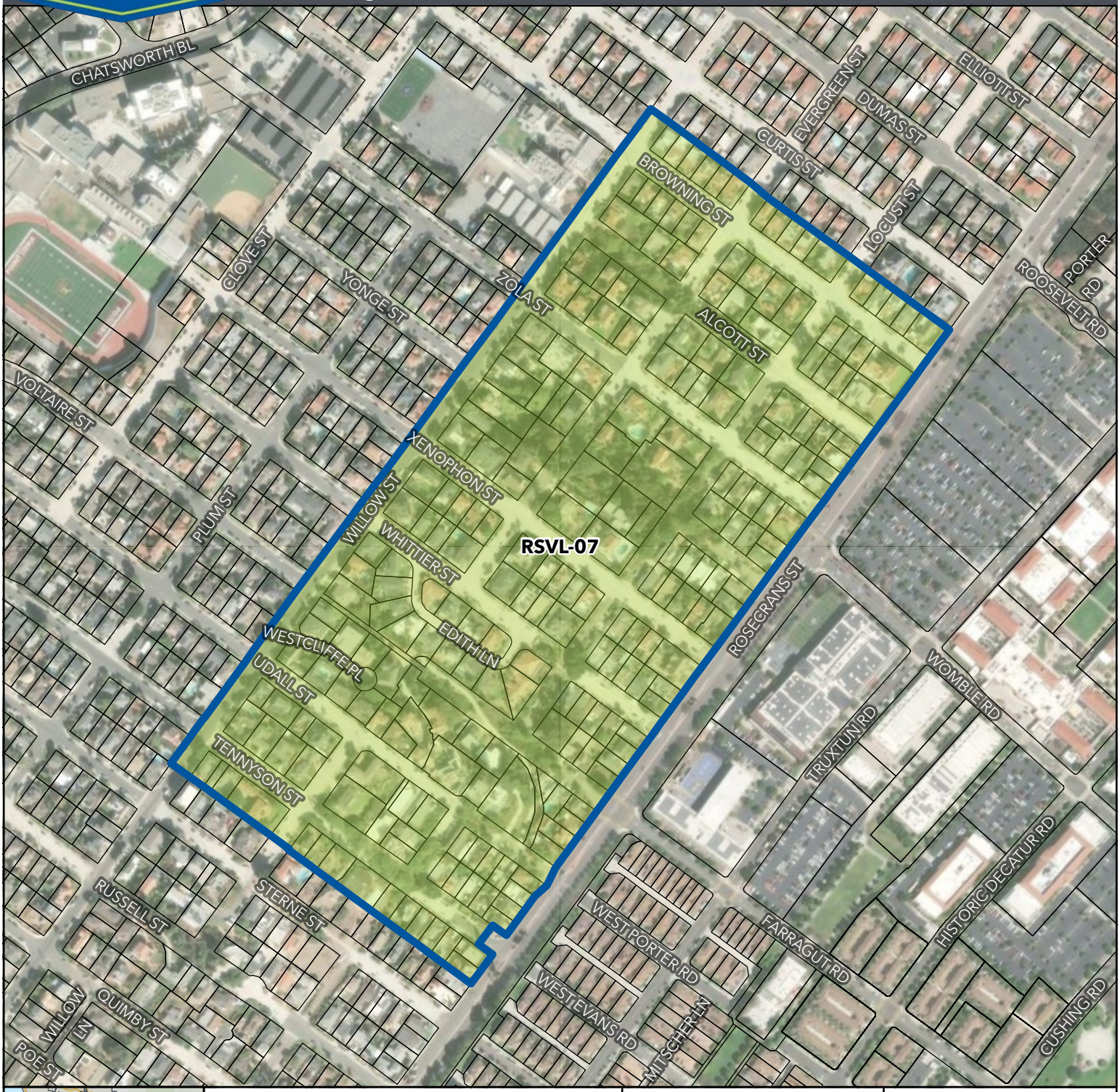

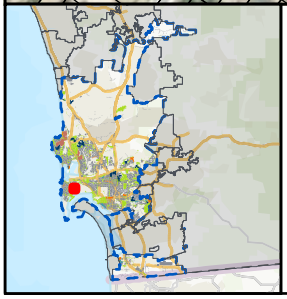

Project Data

City Council District Number:	2
Neighborhood:	Roseville / Fleet Ridge
Status:	Identified in Master Plan
Power Pole Count:	109
Preliminary Parcel Count:	235
Project Miles:	3.12

Legend

Parcel Boundary

Project Boundary

Sources: City of San Diego, County of San Diego, MAXAR

N

0 95 190 380

Feet

NAD 1983 StatePlane California VI FIPS 0406 Feet
Lambert Conformal Conic

COUNCIL DISTRICT #2 PAGE: 82

Neighborhood PAGE: 208

Utilities Undergrounding Project

Neighborhood Key Map: Sunset Cliffs

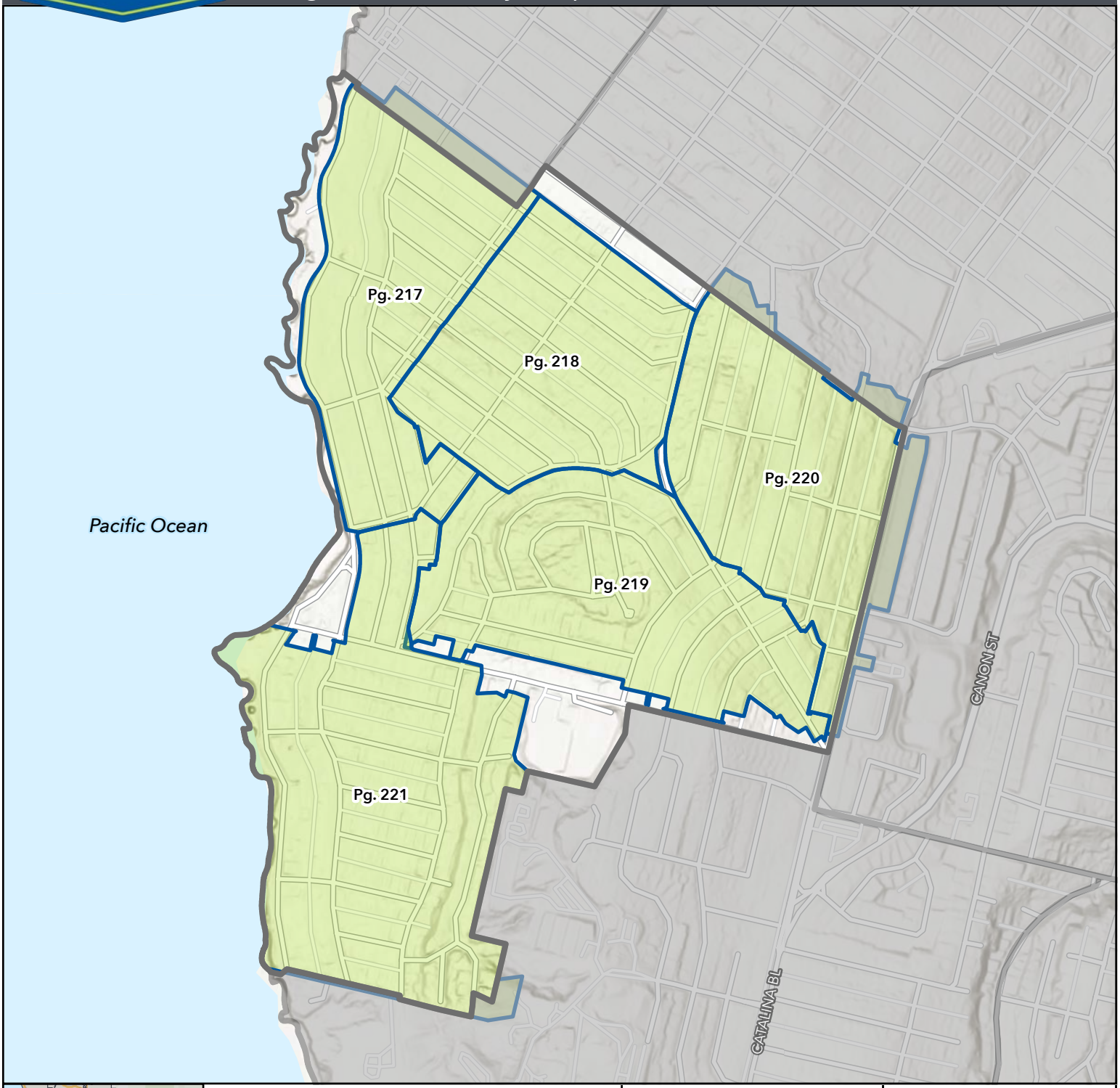

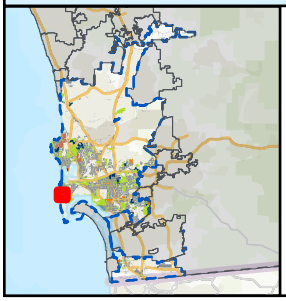

Neighborhood Information

City Council District Number	2
Surcharge Project Count	5

Sources: City of San Diego, County of San Diego, MAXAR

Legend

- Neighborhood Boundary
- Project Boundary

N

0 0.04 0.07 0.15

Miles

NAD 1983 StatePlane California VI FIPS 0406 Feet
Lambert Conformal Conic

Utilities Undergrounding Project

Surcharge Area: SUNC-01



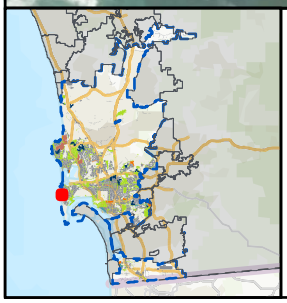

Project Data

City Council District Number:	**2**
Neighborhood:	**Sunset Cliffs**
Status:	**Identified in Master Plan**
Power Pole Count:	**69**
Preliminary Parcel Count:	**199**
Project Miles:	**2.48**

Legend

Parcel Boundary

Project Boundary

Sources: City of San Diego, County of San Diego, MAXAR

N

0 115 230 460

Feet

NAD 1983 StatePlane California VI FIPS 0406 Feet Lambert Conformal Conic

Utilities Undergrounding Project

Surcharge Area: SUNC-02



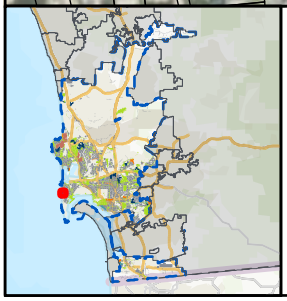

Project Data

City Council District Number:	**2**
Neighborhood:	**Sunset Cliffs**
Status:	**Identified in Master Plan**
Power Pole Count:	**68**
Preliminary Parcel Count:	**223**
Project Miles:	**2.22**

Legend

Parcel Boundary

Project Boundary

Sources: City of San Diego, County of San Diego, MAXAR

N

0 75 150 300

Feet

NAD 1983 StatePlane California VI FIPS 0406 Feet Lambert Conformal Conic

Utilities Undergrounding Project

Surcharge Area: SUNC-03

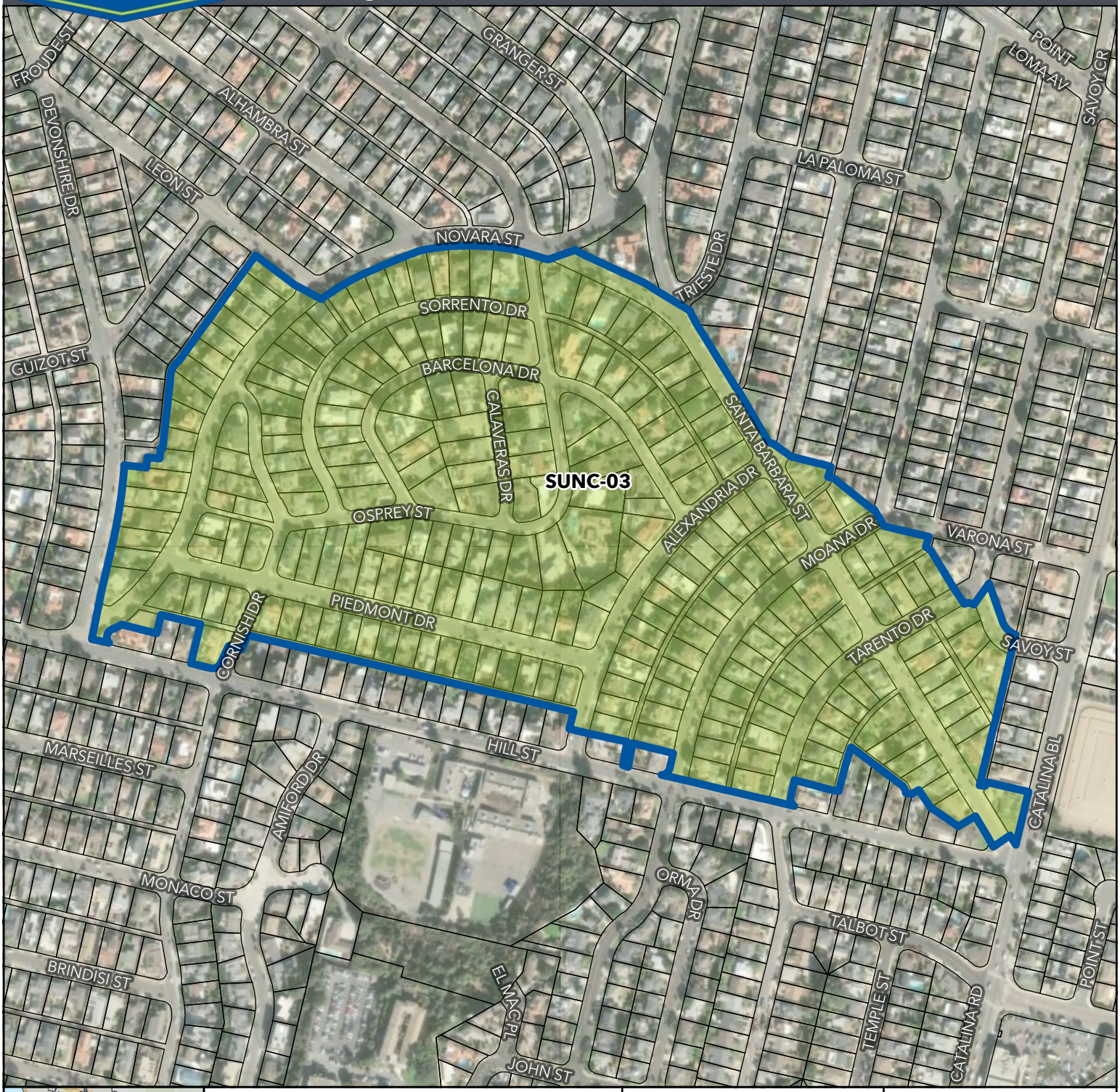

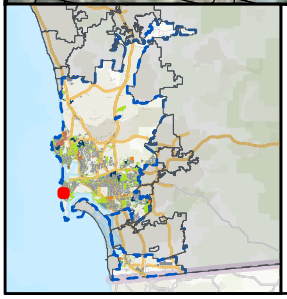

Project Data

City Council District Number:	2
Neighborhood:	Sunset Cliffs
Status:	Identified in Master Plan
Power Pole Count:	90
Preliminary Parcel Count:	236
Project Miles:	2.59

Legend

Parcel Boundary

Project Boundary

Sources: City of San Diego, County of San Diego, MAXAR

N

0 95 190 380

Feet

NAD 1983 StatePlane California VI FIPS 0406 Feet Lambert Conformal Conic

COUNCIL DISTRICT #2 PAGE: 82

Neighborhood PAGE: 216

Utilities Undergrounding Project

Surcharge Area: SUNC-04

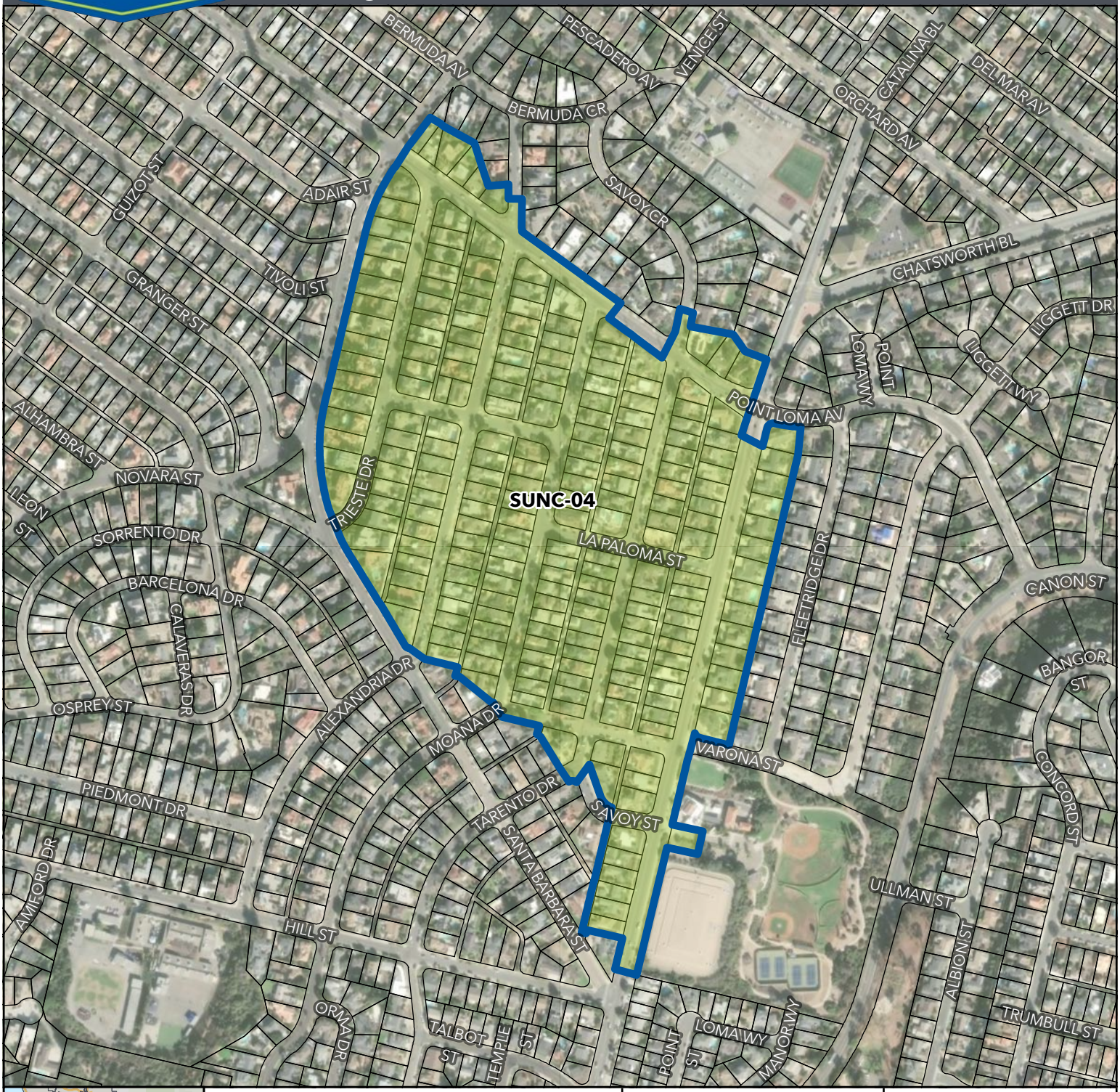

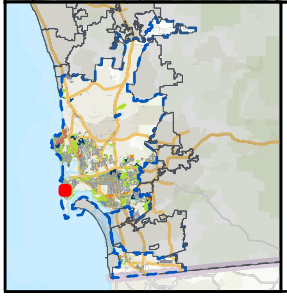

Project Data

City Council District Number:	2
Neighborhood:	Sunset Cliffs
Status:	Identified in Master Plan
Power Pole Count:	73
Preliminary Parcel Count:	225
Project Miles:	2.23

Legend

- Parcel Boundary
- Project Boundary

Sources: City of San Diego, County of San Diego, MAXAR

N

0 115 230 460

Feet

NAD 1983 StatePlane California VI FIPS 0406 Feet
Lambert Conformal Conic

COUNCIL DISTRICT #2 PAGE: 82

Neighborhood PAGE: 216

Utilities Undergrounding Project

Surcharge Area: UU157



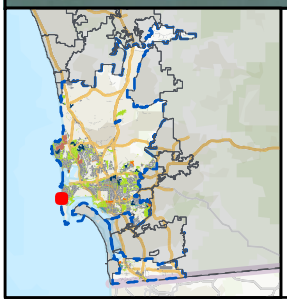

Project Data

City Council District Number:	2
Neighborhood:	Sunset Cliffs
Status:	Identified in Master Plan
Power Pole Count:	122
Preliminary Parcel Count:	320
Project Miles:	3.38

Legend

Parcel Boundary

Project Boundary

Sources: City of San Diego, County of San Diego, MAXAR

N

0 115 230 460

Feet

NAD 1983 StatePlane California VI FIPS 0406 Feet Lambert Conformal Conic

Utilities Undergrounding Project

Neighborhood Key Map: Wooded Area



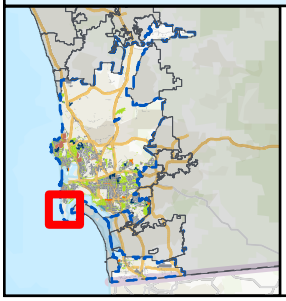

Neighborhood Information

City Council District Number	2
Surcharge Project Count	5

Sources: City of San Diego, County of San Diego, MAXAR

Legend

- Neighborhood Boundary
- Project Boundary

N

0 0.13 0.25 0.5

Miles

NAD 1983 StatePlane California VI FIPS 0406 Feet
Lambert Conformal Conic

Utilities Undergrounding Project

Surcharge Area: WOOD-01



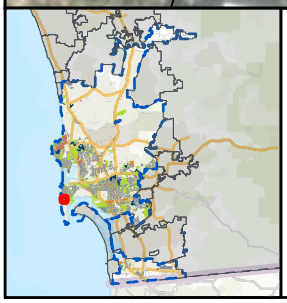

Project Data

City Council District Number:	**2**
Neighborhood:	**Wooded Area**
Status:	**Identified in Master Plan**
Power Pole Count:	**77**
Preliminary Parcel Count:	**195**
Project Miles:	**1.77**

Legend

Parcel Boundary

Project Boundary

Sources: City of San Diego, County of San Diego, MAXAR

N

0 75 150 300

Feet

NAD 1983 StatePlane California VI FIPS 0406 Feet Lambert Conformal Conic

Utilities Undergrounding Project

Surcharge Area: WOOD-02



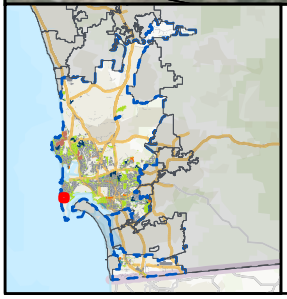

Project Data

City Council District Number:	2
Neighborhood:	Wooded Area
Status:	Identified in Master Plan
Power Pole Count:	57
Preliminary Parcel Count:	150
Project Miles:	1.44

Legend

Parcel Boundary

Project Boundary

Sources: City of San Diego, County of San Diego, MAXAR

N

0 75 150 300

Feet

NAD 1983 StatePlane California VI FIPS 0406 Feet Lambert Conformal Conic

Utilities Undergrounding Project

Surcharge Area: WOOD-03



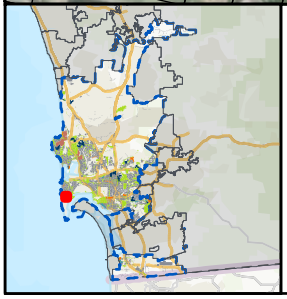

Project Data

City Council District Number:	2
Neighborhood:	Wooded Area
Status:	Identified in Master Plan
Power Pole Count:	86
Preliminary Parcel Count:	228
Project Miles:	1.6

Legend

Parcel Boundary

Project Boundary

Sources: City of San Diego, County of San Diego, MAXAR

N

0 95 190 380

Feet

NAD 1983 StatePlane California VI FIPS 0406 Feet Lambert Conformal Conic

Utilities Undergrounding Project

Surcharge Area: WOOD-04

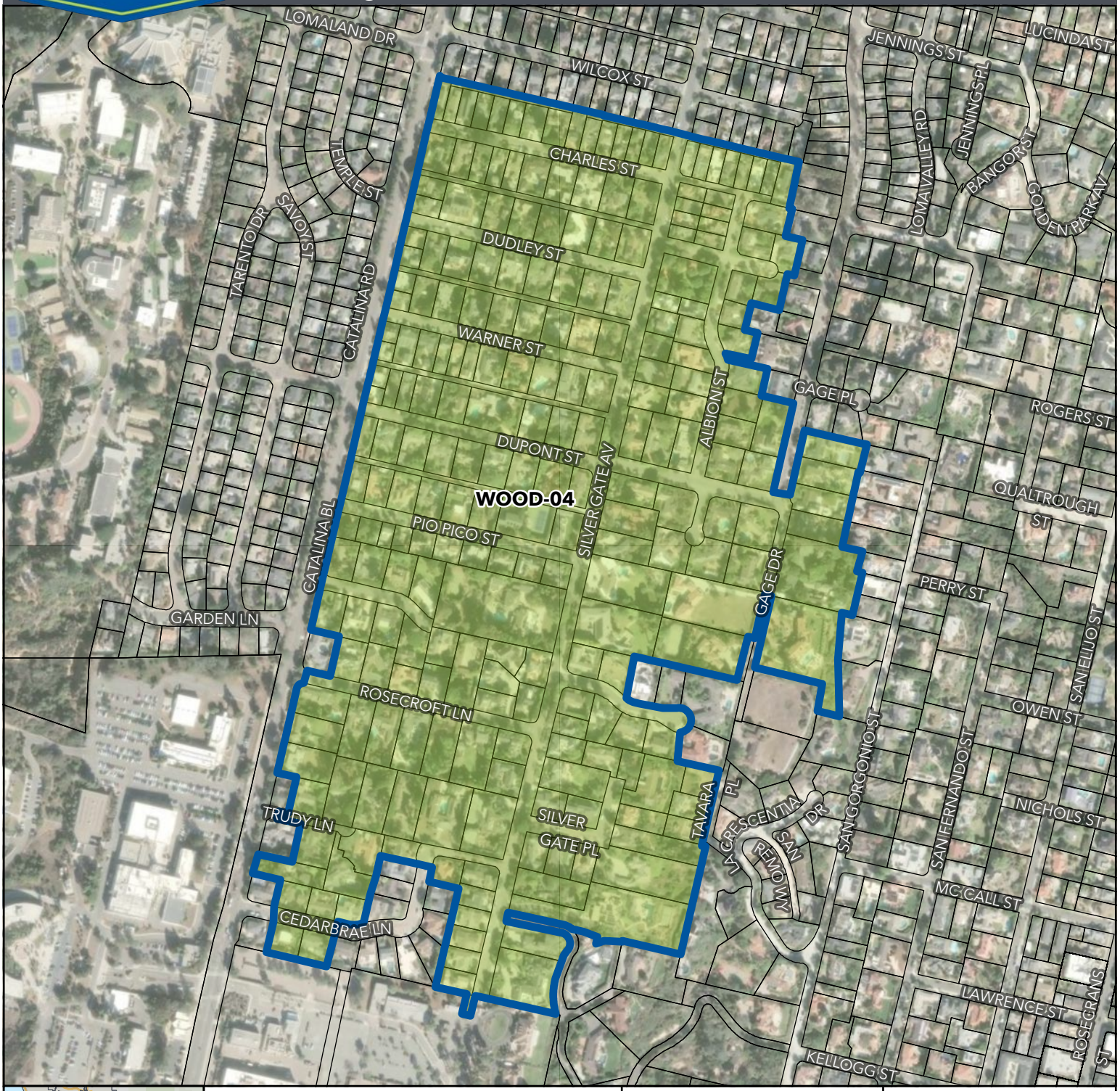

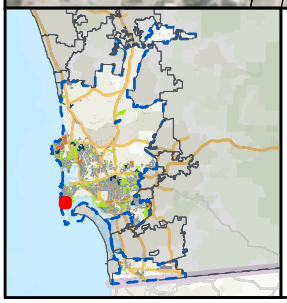

Project Data

City Council District Number:	2
Neighborhood:	Wooded Area
Status:	Identified in Master Plan
Power Pole Count:	126
Preliminary Parcel Count:	247
Project Miles:	2.63

Legend

- Parcel Boundary
- Project Boundary

Sources: City of San Diego, County of San Diego, MAXAR

N

0 115 230 460

Feet

NAD 1983 StatePlane California VI FIPS 0406 Feet Lambert Conformal Conic

Utilities Undergrounding Project

Surcharge Area: WOOD-S1

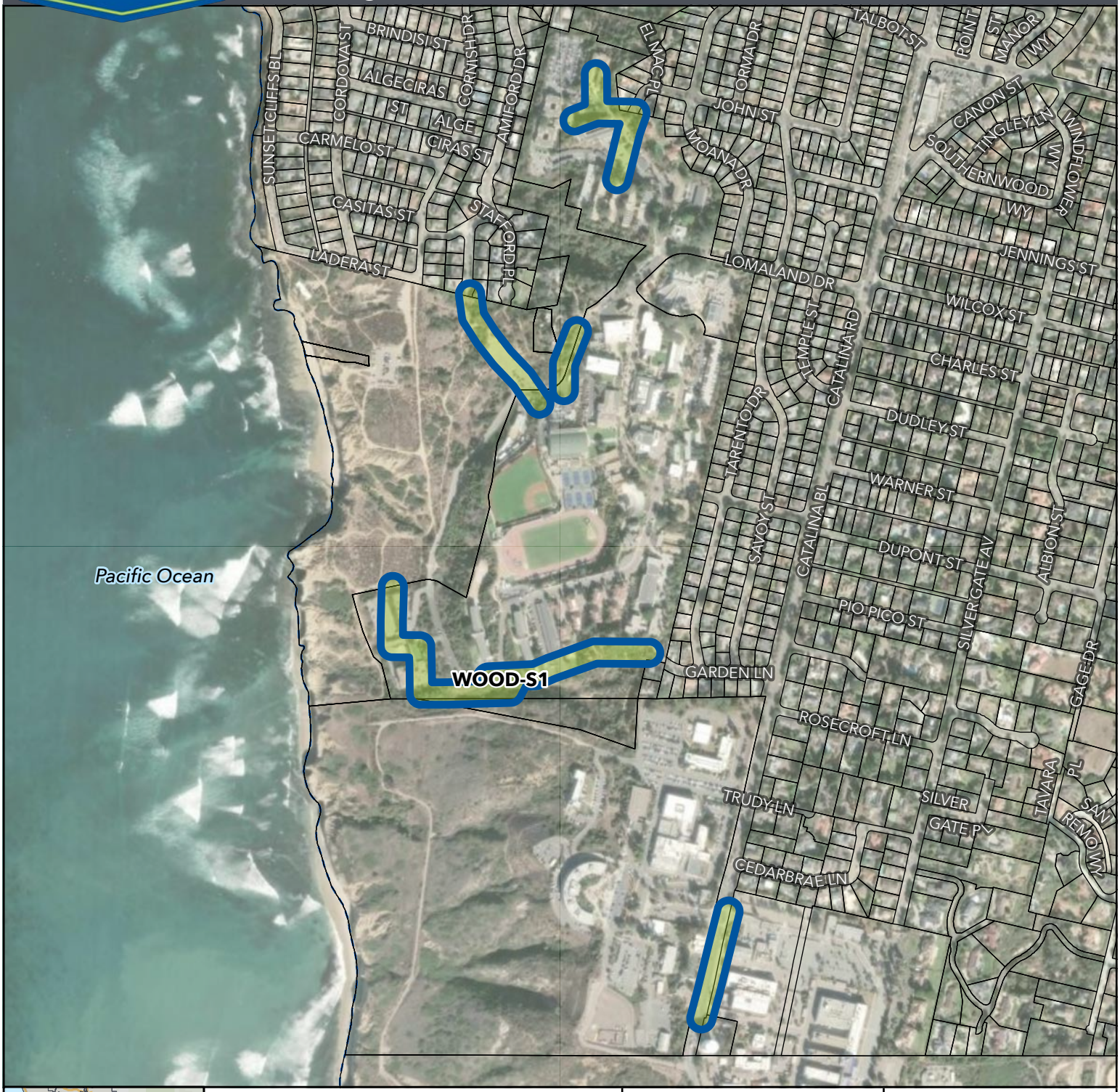

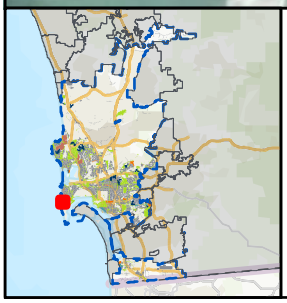

Project Data

City Council District Number:	2
Neighborhood:	Wooded Area
Status:	Identified in Master Plan
Power Pole Count:	32
Preliminary Parcel Count:	18
Project Miles:	0.15

Legend

- Parcel Boundary
- Project Boundary

Sources: City of San Diego, County of San Diego, MAXAR

N

0 170 340 680

Feet

NAD 1983 StatePlane California VI FIPS 0406 Feet Lambert Conformal Conic

Utilities Undergrounding Project

Council District and Neighborhood Key Map



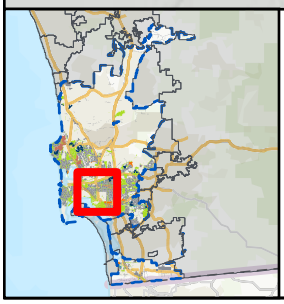

Council District Information

City Council District Number:	3
Neighborhood Count:	14

Sources: City of San Diego, County of San Diego, MAXAR

Legend

- Council District Boundaries
- Neighborhood Boundaries

N

0 0.17 0.35 0.7

Miles

NAD 1983 StatePlane California VI FIPS 0406 Feet Lambert Conformal Conic

Utilities Undergrounding Project

Neighborhood Key Map: Balboa Park

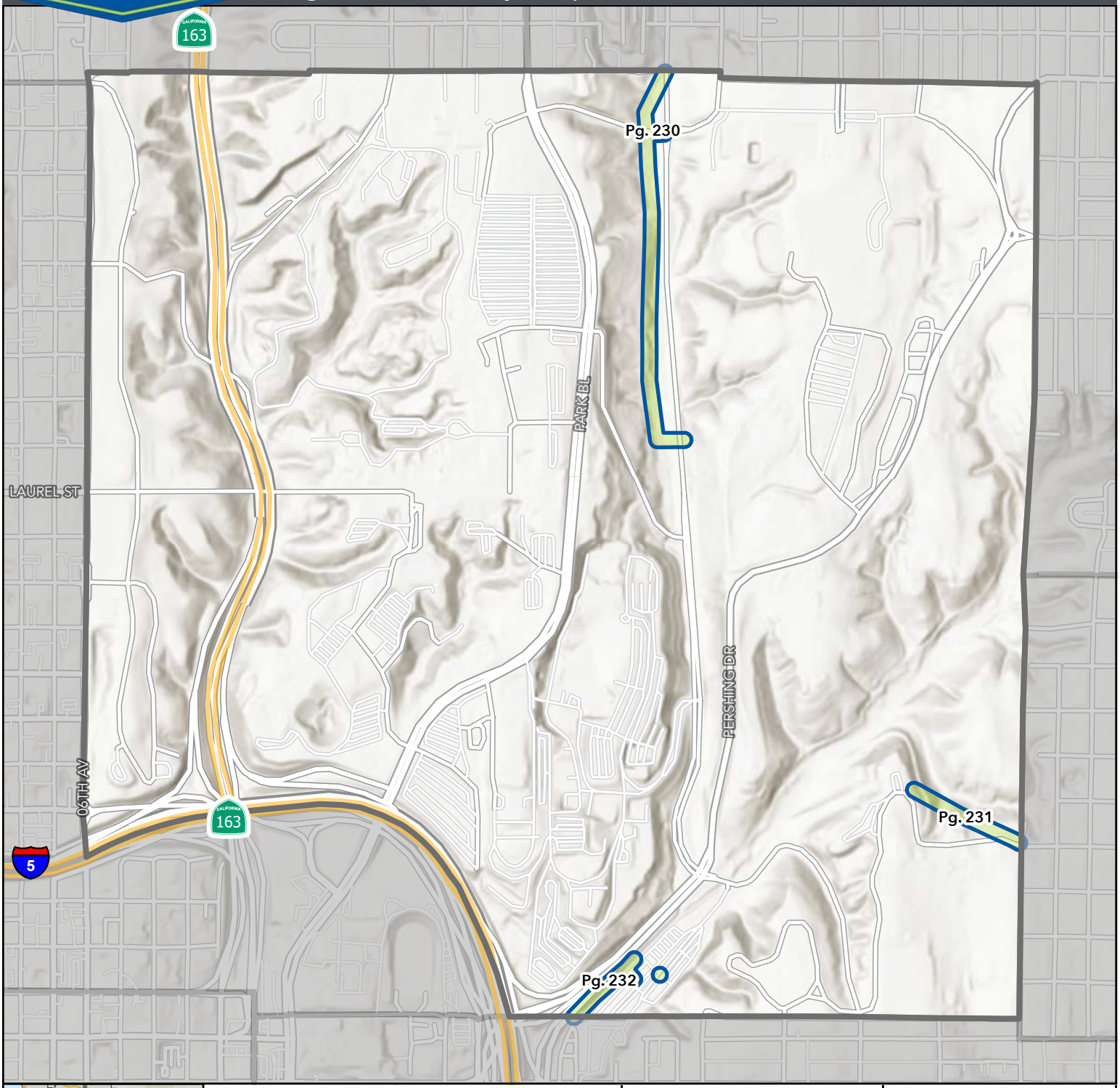

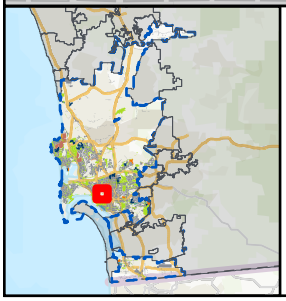

Neighborhood Information

City Council District Number	3
Surcharge Project Count	3

Sources: City of San Diego, County of San Diego, MAXAR

Legend

- Neighborhood Boundary
- Project Boundary

N

0 0.05 0.1 0.2

Miles

NAD 1983 StatePlane California VI FIPS 0406 Feet
Lambert Conformal Conic

Utilities Undergrounding Project

Surcharge Area: BBPK-S1



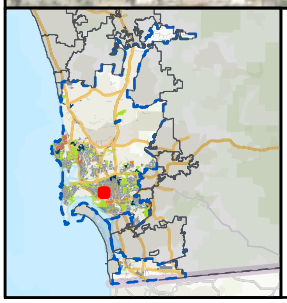

Project Data

City Council District Number:	3
Neighborhood:	Balboa Park
Status:	Identified in Master Plan
Power Pole Count:	17
Preliminary Parcel Count:	55
Project Miles:	0.14

Legend

Parcel Boundary

Project Boundary

Sources: City of San Diego, County of San Diego, MAXAR

N

0 115 230 460

Feet

NAD 1983 StatePlane California VI FIPS 0406 Feet
Lambert Conformal Conic

Utilities Undergrounding Project

Surcharge Area: BBPK-S2



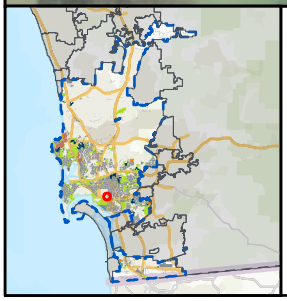

Project Data

City Council District Number:	3
Neighborhood:	Balboa Park
Status:	Identified in Master Plan
Power Pole Count:	6
Preliminary Parcel Count:	55
Project Miles:	0.06

Legend

Parcel Boundary

Project Boundary

Sources: City of San Diego, County of San Diego, MAXAR

N

0 37.5 75 150

Feet

NAD 1983 StatePlane California VI FIPS 0406 Feet
Lambert Conformal Conic

COUNCIL DISTRICT #3 PAGE: 228

Neighborhood PAGE: 229

Utilities Undergrounding Project

Surcharge Area: BBPK-S3



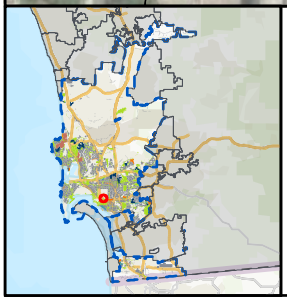

Project Data

City Council District Number:	3
Neighborhood:	Balboa Park
Status:	Identified in Master Plan
Power Pole Count:	8
Preliminary Parcel Count:	56
Project Miles:	0.14

Legend

Parcel Boundary

Project Boundary

Sources: City of San Diego, County of San Diego, MAXAR

N

0 37.5 75 150

Feet

NAD 1983 StatePlane California VI FIPS 0406 Feet Lambert Conformal Conic

COUNCIL DISTRICT #3 PAGE: 228

Neighborhood PAGE: 229

Utilities Undergrounding Project

Neighborhood Key Map: Burlingame

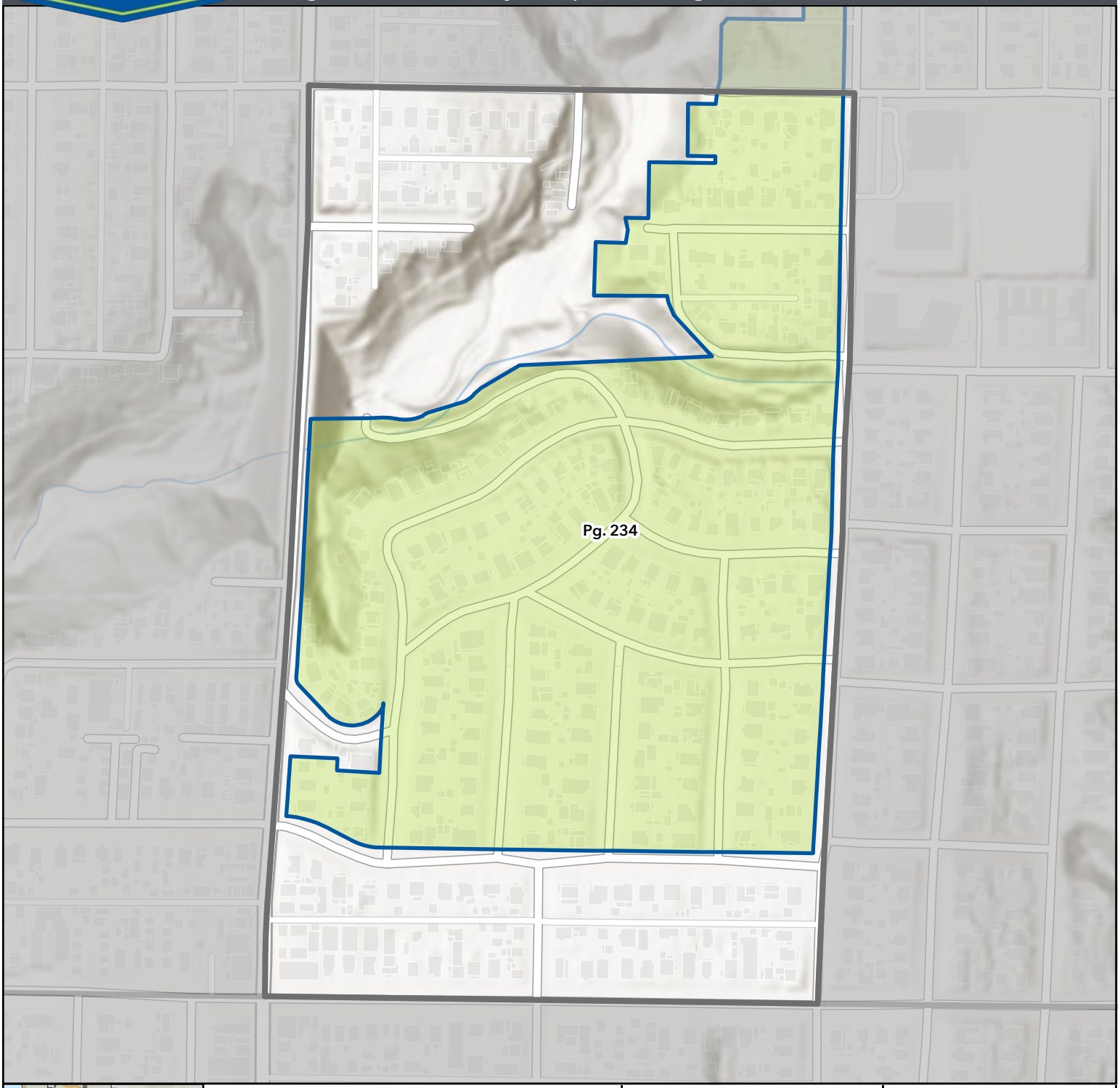

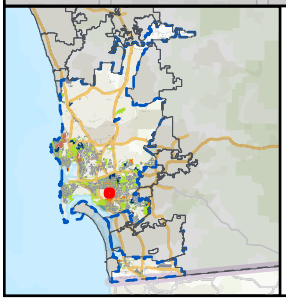

Neighborhood Information

City Council District Number	3
Surcharge Project Count	1

Sources: City of San Diego, County of San Diego, MAXAR

Legend

- Neighborhood Boundary
- Project Boundary

N

0 0.01 0.03 0.05

Miles

NAD 1983 StatePlane California VI FIPS 0406 Feet
Lambert Conformal Conic

Utilities Undergrounding Project

Surcharge Area: BRGM-01



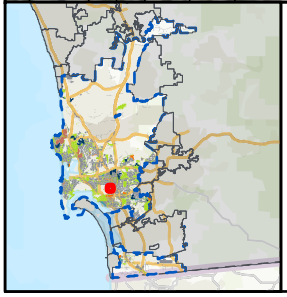

Project Data

City Council District Number:	3
Neighborhood:	Burlingame
Status:	Identified in Master Plan
Power Pole Count:	74
Preliminary Parcel Count:	209
Project Miles:	1.52

Legend

Parcel Boundary

Project Boundary

Sources: City of San Diego, County of San Diego, MAXAR

N

0 75 150 300

Feet

NAD 1983 StatePlane California VI FIPS 0406 Feet
Lambert Conformal Conic

COUNCIL DISTRICT #3 PAGE: 228

Neighborhood PAGE: 233

Utilities Undergrounding Project

Neighborhood Key Map: Cortez

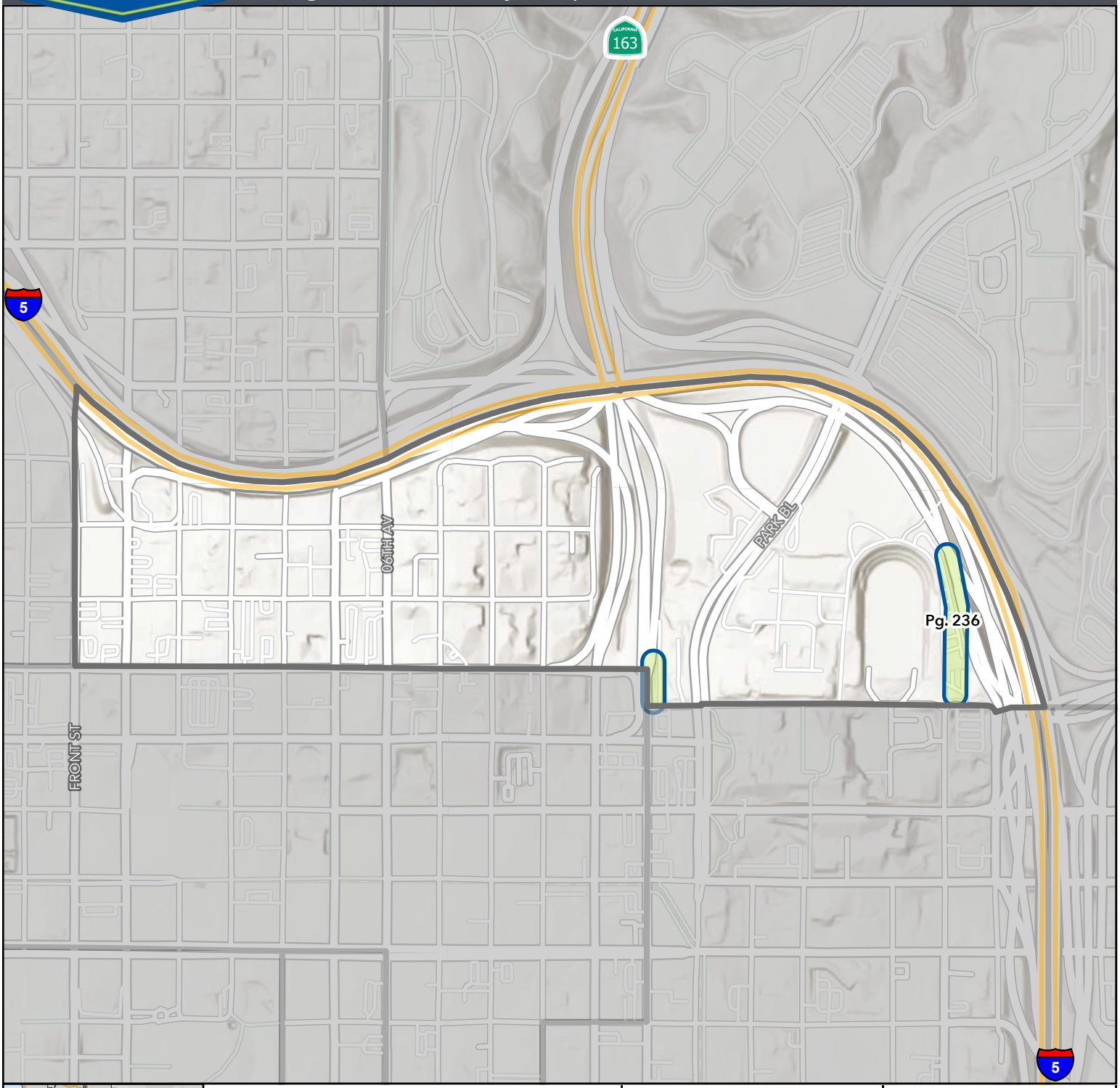

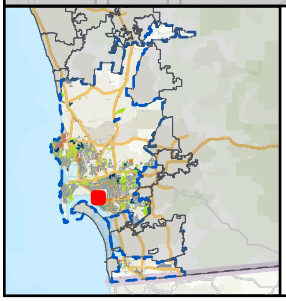

Neighborhood Information

City Council District Number	3
Surcharge Project Count	1

Sources: City of San Diego, County of San Diego, MAXAR

Legend

- Neighborhood Boundary
- Project Boundary

N

0 0.03 0.06 0.12

Miles

NAD 1983 StatePlane California VI FIPS 0406 Feet Lambert Conformal Conic

Utilities Undergrounding Project

Surcharge Area: CRTZ-S1

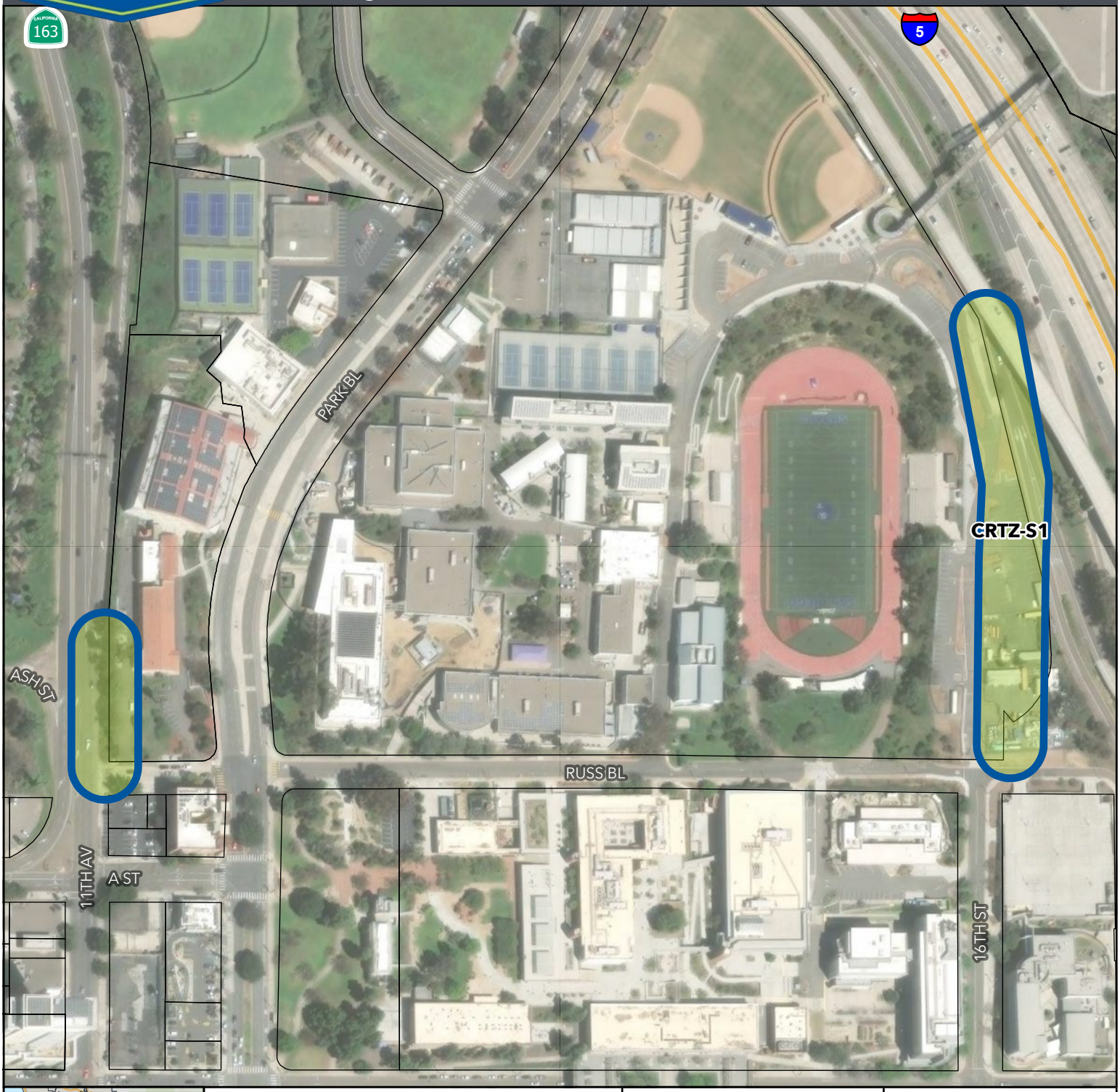

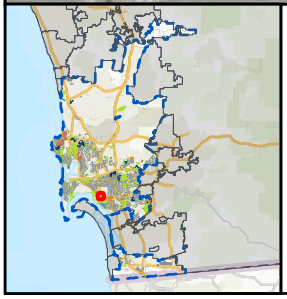

Project Data

City Council District Number:	3
Neighborhood:	Cortez
Status:	Identified in Master Plan
Power Pole Count:	8
Preliminary Parcel Count:	4
Project Miles:	0.07

Legend

Parcel Boundary

Project Boundary

Sources: City of San Diego, County of San Diego, MAXAR

N

0 55 110 220

Feet

NAD 1983 StatePlane California VI FIPS 0406 Feet
Lambert Conformal Conic

Utilities Undergrounding Project

Neighborhood Key Map: Golden Hill

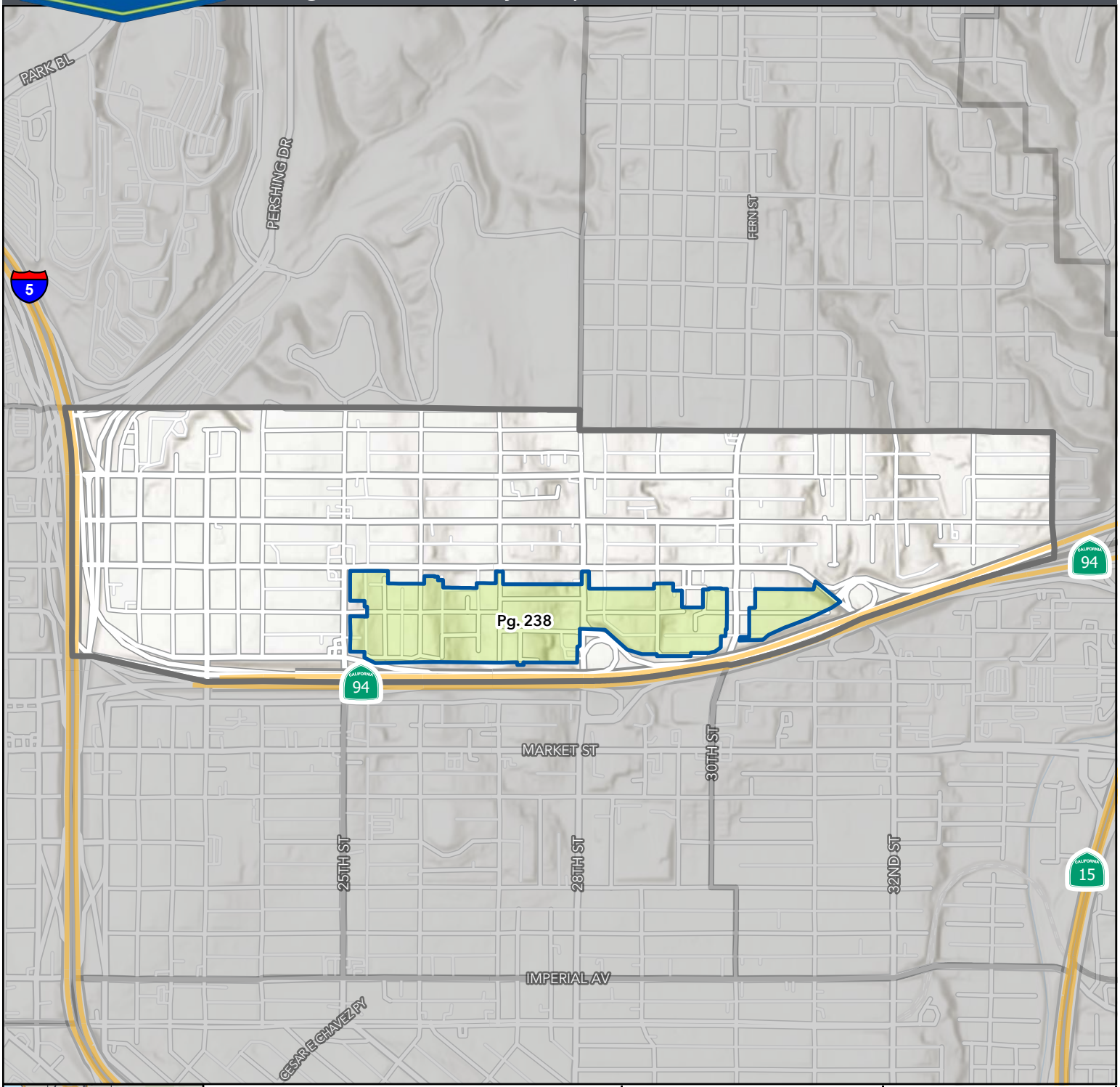

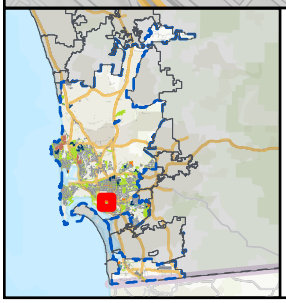

Neighborhood Information

City Council District Number	3
Surcharge Project Count	1

Sources: City of San Diego, County of San Diego, MAXAR

Legend

- Neighborhood Boundary
- Project Boundary

N

0 0.05 0.1 0.2

Miles

NAD 1983 StatePlane California VI FIPS 0406 Feet Lambert Conformal Conic

Utilities Undergrounding Project

Surcharge Area: GOHL-01

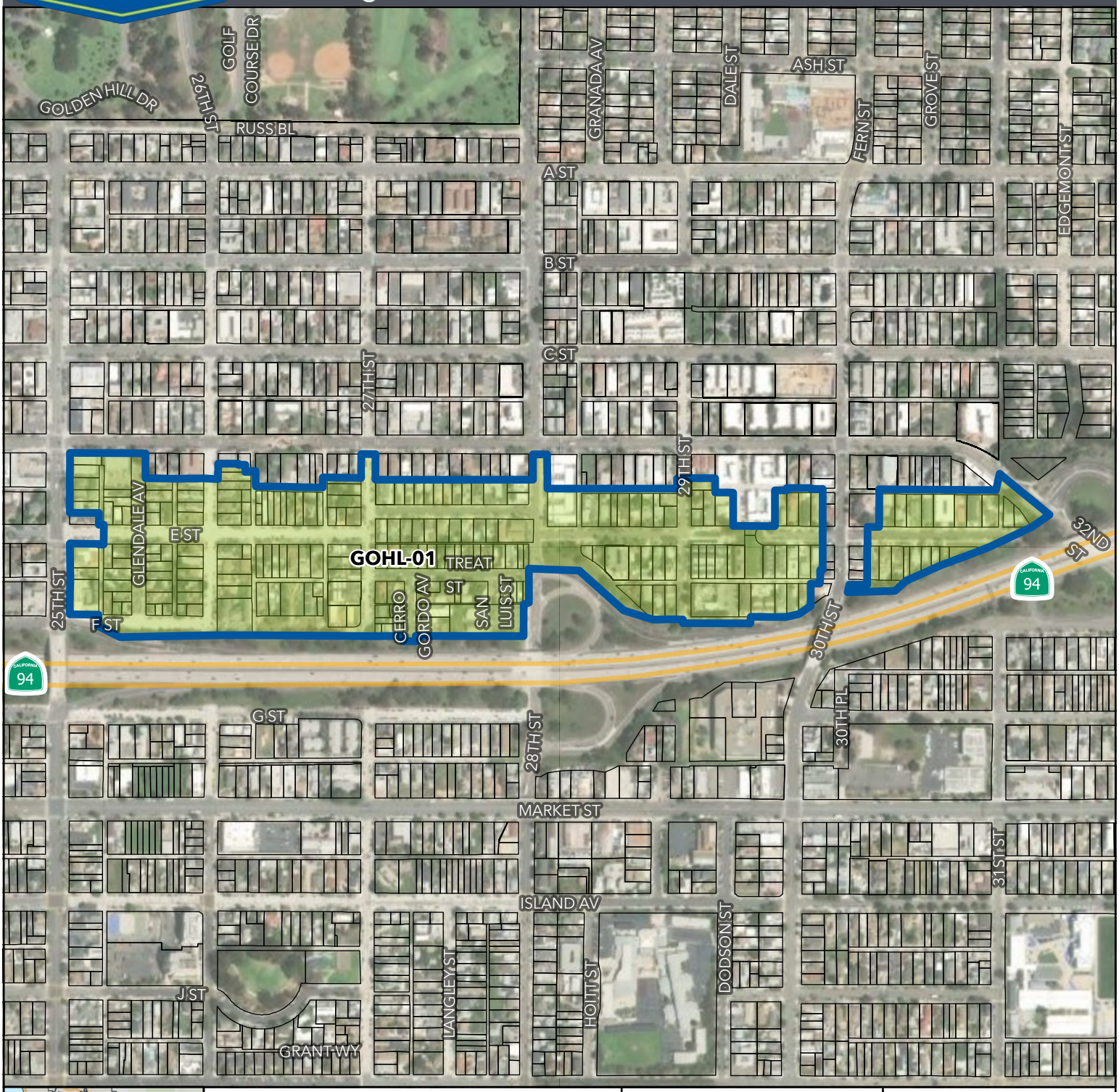

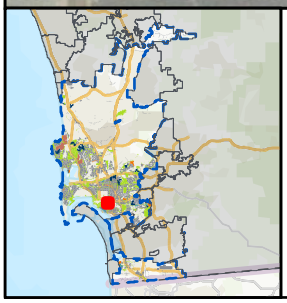

Project Data

City Council District Number:	3
Neighborhood:	Golden Hill
Status:	Identified in Master Plan
Power Pole Count:	118
Preliminary Parcel Count:	266
Project Miles:	1.73

Legend

- Parcel Boundary
- Project Boundary

Sources: City of San Diego, County of San Diego, MAXAR

N

0 130 260 520

Feet

NAD 1983 StatePlane California VI FIPS 0406 Feet
Lambert Conformal Conic

Utilities Undergrounding Project

Neighborhood Key Map: Harborview



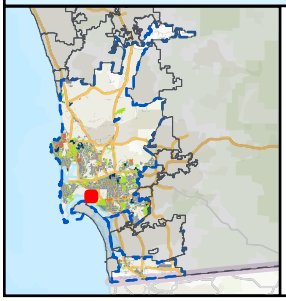

Neighborhood Information

City Council District Number	3
Surcharge Project Count	1

Sources: City of San Diego, County of San Diego, MAXAR

Legend

- Neighborhood Boundary
- Project Boundary

N

0 0.03 0.05 0.1

Miles

NAD 1983 StatePlane California VI FIPS 0406 Feet
Lambert Conformal Conic

Utilities Undergrounding Project

Surcharge Area: HBVW-S1



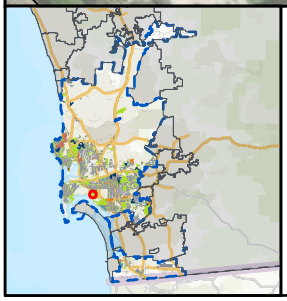

Project Data

City Council District Number:	3
Neighborhood:	Harborview
Status:	Identified in Master Plan
Power Pole Count:	5
Preliminary Parcel Count:	10
Project Miles:	0.05

Legend

Parcel Boundary

Project Boundary

Sources: City of San Diego, County of San Diego, MAXAR

N

0 37.5 75 150

Feet

NAD 1983 StatePlane California VI FIPS 0406 Feet Lambert Conformal Conic

COUNCIL DISTRICT #3 PAGE: 228

Neighborhood PAGE: 239

Utilities Undergrounding Project

Neighborhood Key Map: Hillcrest

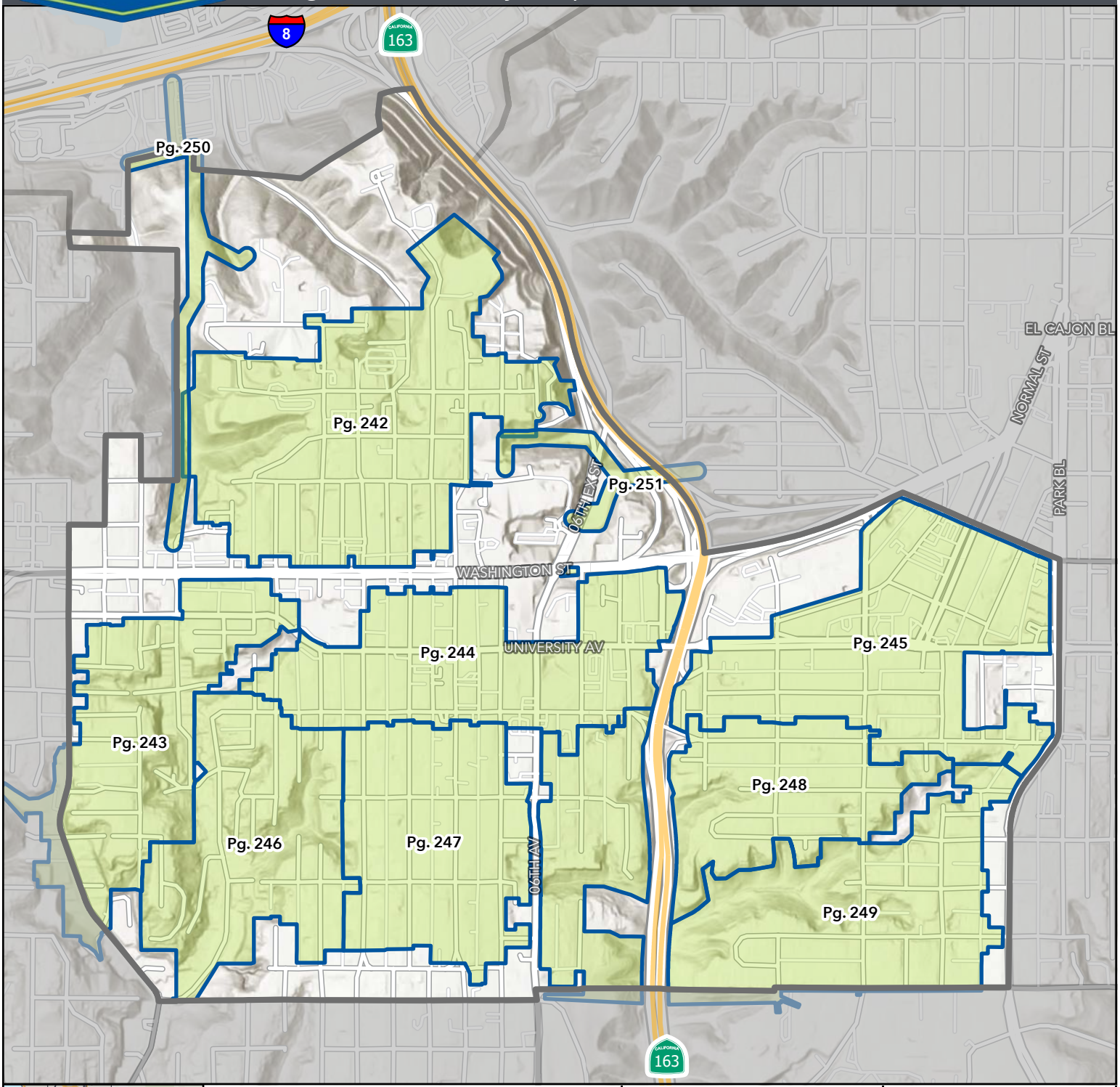

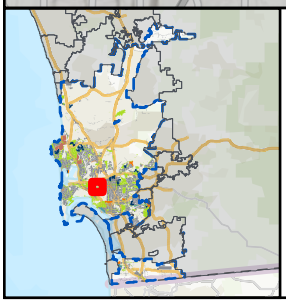

Neighborhood Information

City Council District Number	3
Surcharge Project Count	10

Sources: City of San Diego, County of San Diego, MAXAR

Legend

- Neighborhood Boundary
- Project Boundary

N

0 0.04 0.09 0.18

Miles

NAD 1983 StatePlane California VI FIPS 0406 Feet
Lambert Conformal Conic

Utilities Undergrounding Project

Surcharge Area: HCST-01

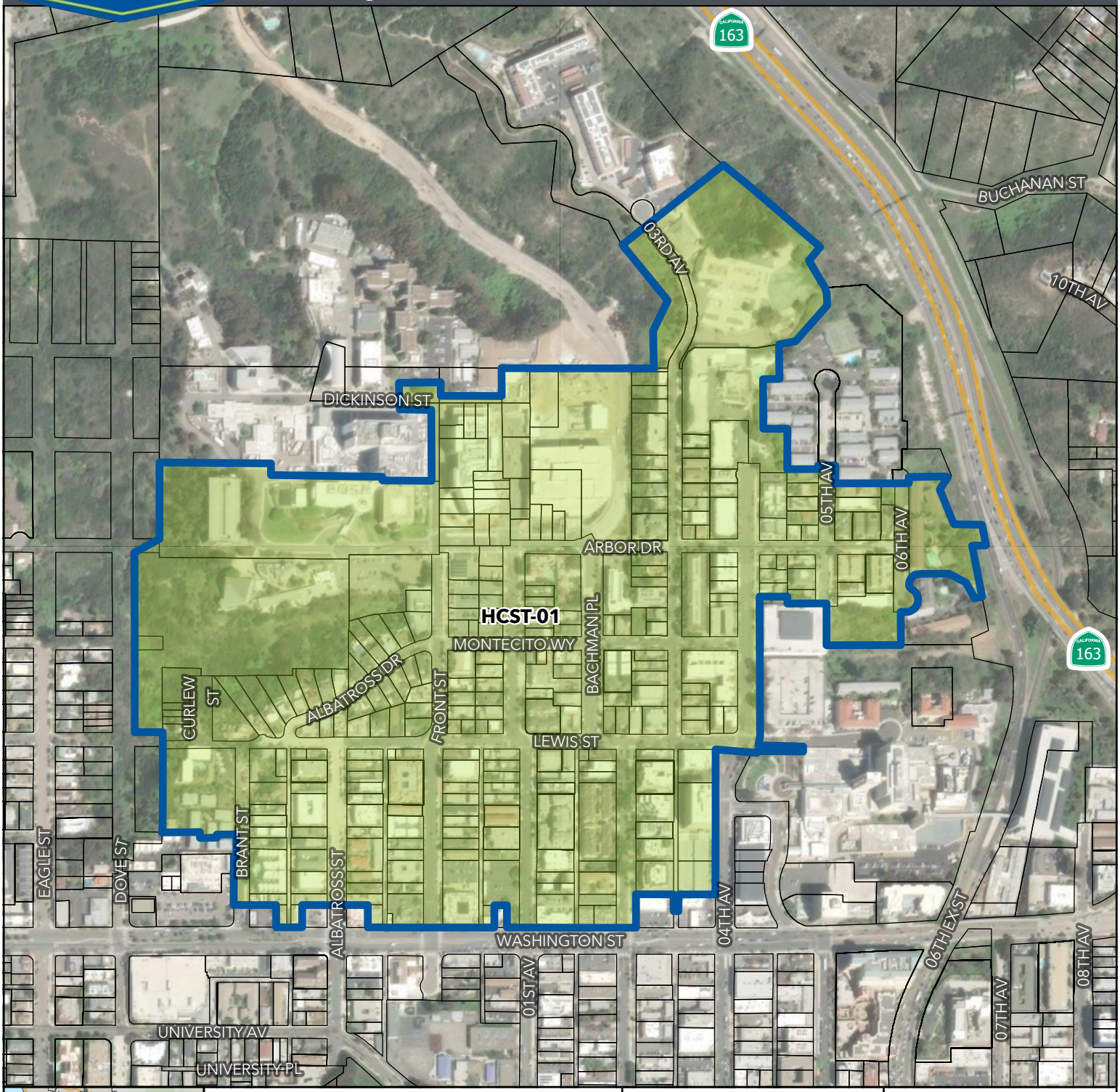

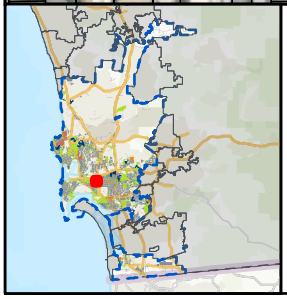

Project Data

City Council District Number:	3
Neighborhood:	Hillcrest
Status:	Identified in Master Plan
Power Pole Count:	166
Preliminary Parcel Count:	538
Project Miles:	3.09

Legend

- Parcel Boundary
- Project Boundary

Sources: City of San Diego, County of San Diego, MAXAR

N

0 115 230 460

Feet

NAD 1983 StatePlane California VI FIPS 0406 Feet
Lambert Conformal Conic

COUNCIL DISTRICT #3 PAGE: 228

Neighborhood PAGE: 241

Utilities Undergrounding Project

Surcharge Area: HCST-02

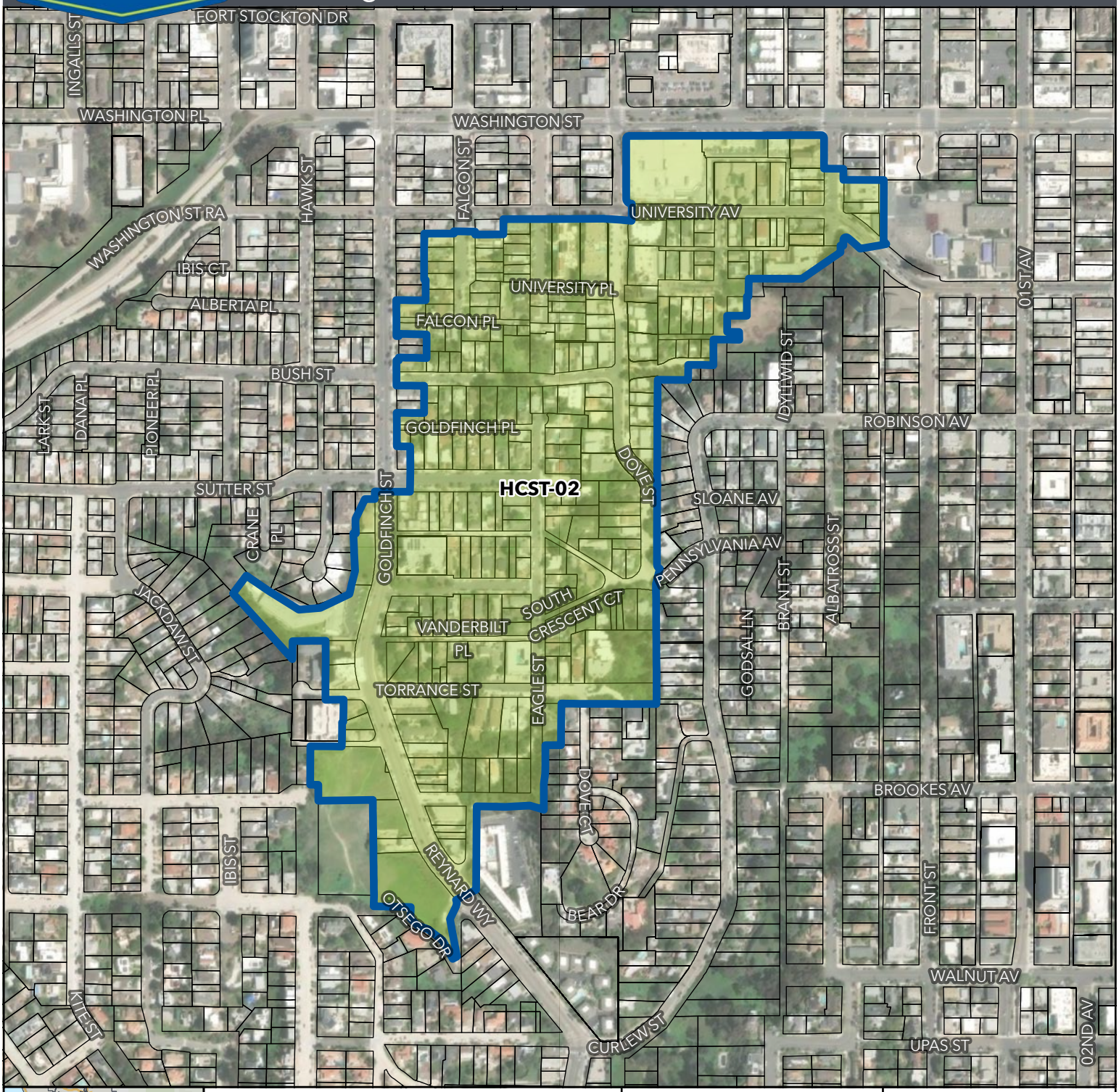

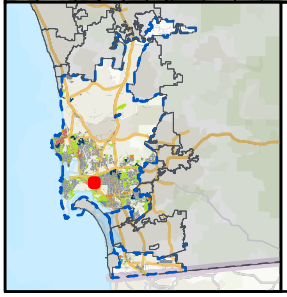

Project Data

City Council District Number:	3
Neighborhood:	Hillcrest
Status:	Identified in Master Plan
Power Pole Count:	122
Preliminary Parcel Count:	388
Project Miles:	2.37

Legend

- Parcel Boundary
- Project Boundary

Sources: City of San Diego, County of San Diego, MAXAR

N

0 115 230 460

Feet

NAD 1983 StatePlane California VI FIPS 0406 Feet Lambert Conformal Conic

COUNCIL DISTRICT #3 PAGE: 228

Neighborhood PAGE: 241

Utilities Undergrounding Project

Surcharge Area: HCST-03

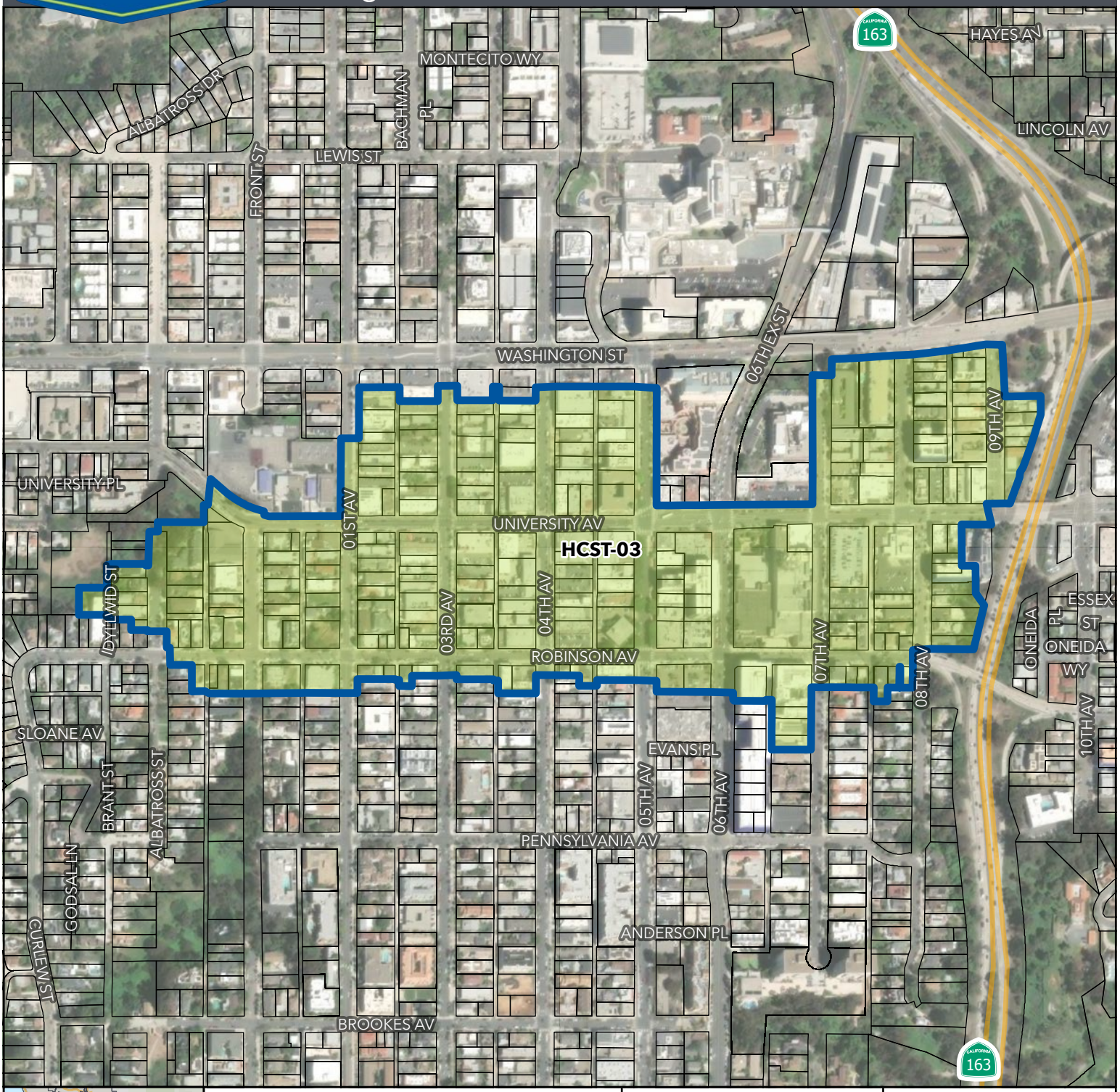

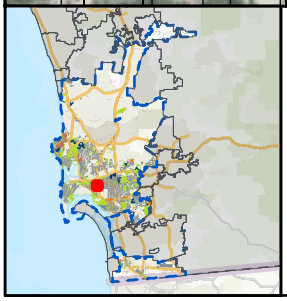

Project Data

City Council District Number:	3
Neighborhood:	Hillcrest
Status:	Identified in Master Plan
Power Pole Count:	120
Preliminary Parcel Count:	393
Project Miles:	2.7

Legend

- Parcel Boundary
- Project Boundary

Sources: City of San Diego, County of San Diego, MAXAR

N

0 115 230 460

Feet

NAD 1983 StatePlane California VI FIPS 0406 Feet Lambert Conformal Conic

COUNCIL DISTRICT #3 PAGE: 228

Neighborhood PAGE: 241

Utilities Undergrounding Project

Surcharge Area: HCST-04

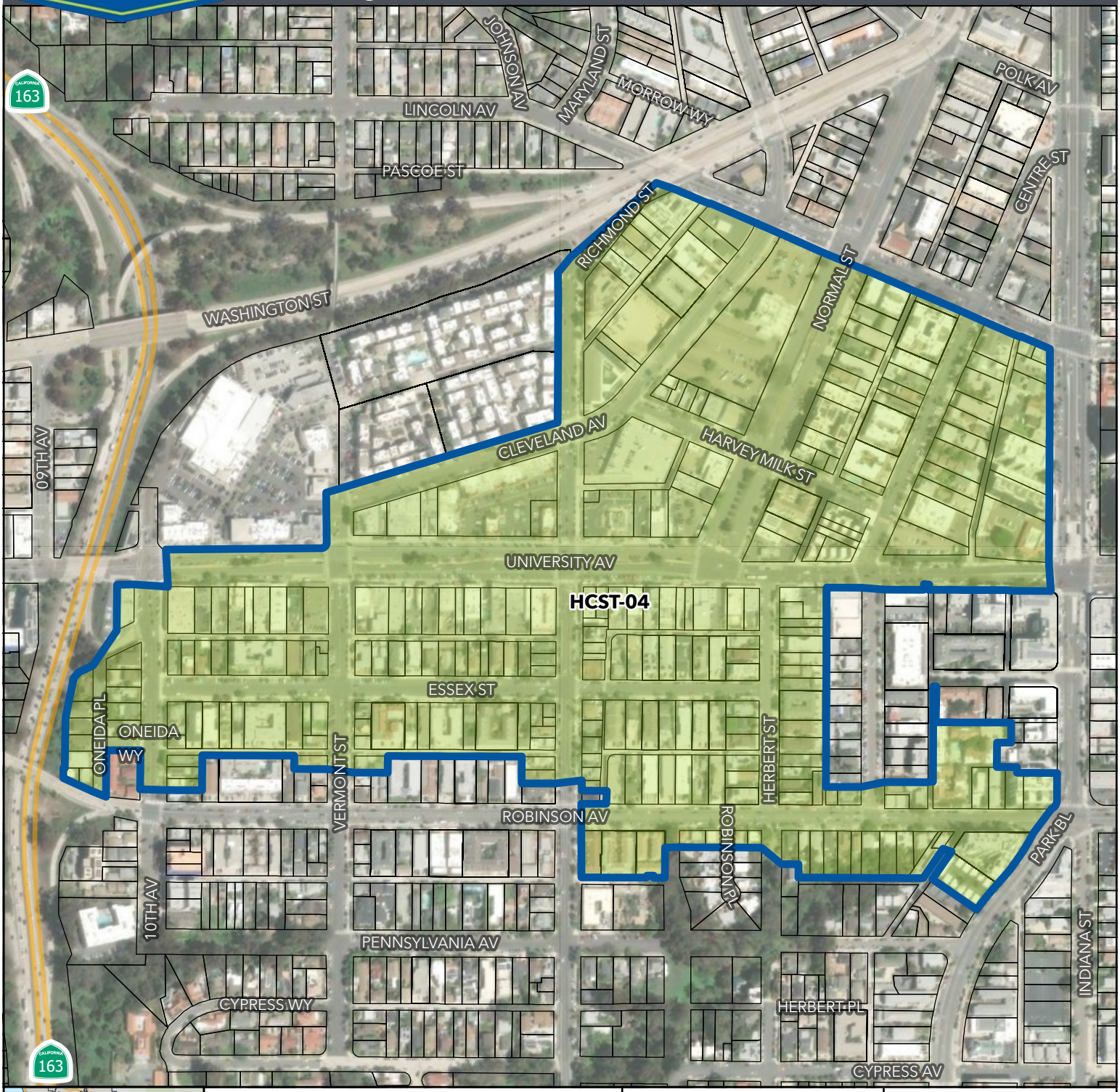

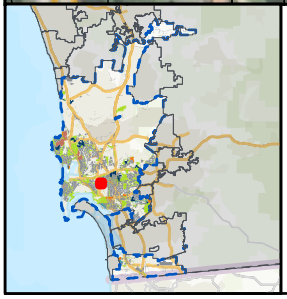

Project Data

City Council District Number:	3
Neighborhood:	Hillcrest
Status:	Identified in Master Plan
Power Pole Count:	148
Preliminary Parcel Count:	548
Project Miles:	2.82

Legend

- Parcel Boundary
- Project Boundary

Sources: City of San Diego, County of San Diego, MAXAR

N

0 95 190 380

Feet

NAD 1983 StatePlane California VI FIPS 0406 Feet Lambert Conformal Conic

COUNCIL DISTRICT #3 PAGE: 228

Neighborhood PAGE: 241

Utilities Undergrounding Project

Surcharge Area: HCST-05

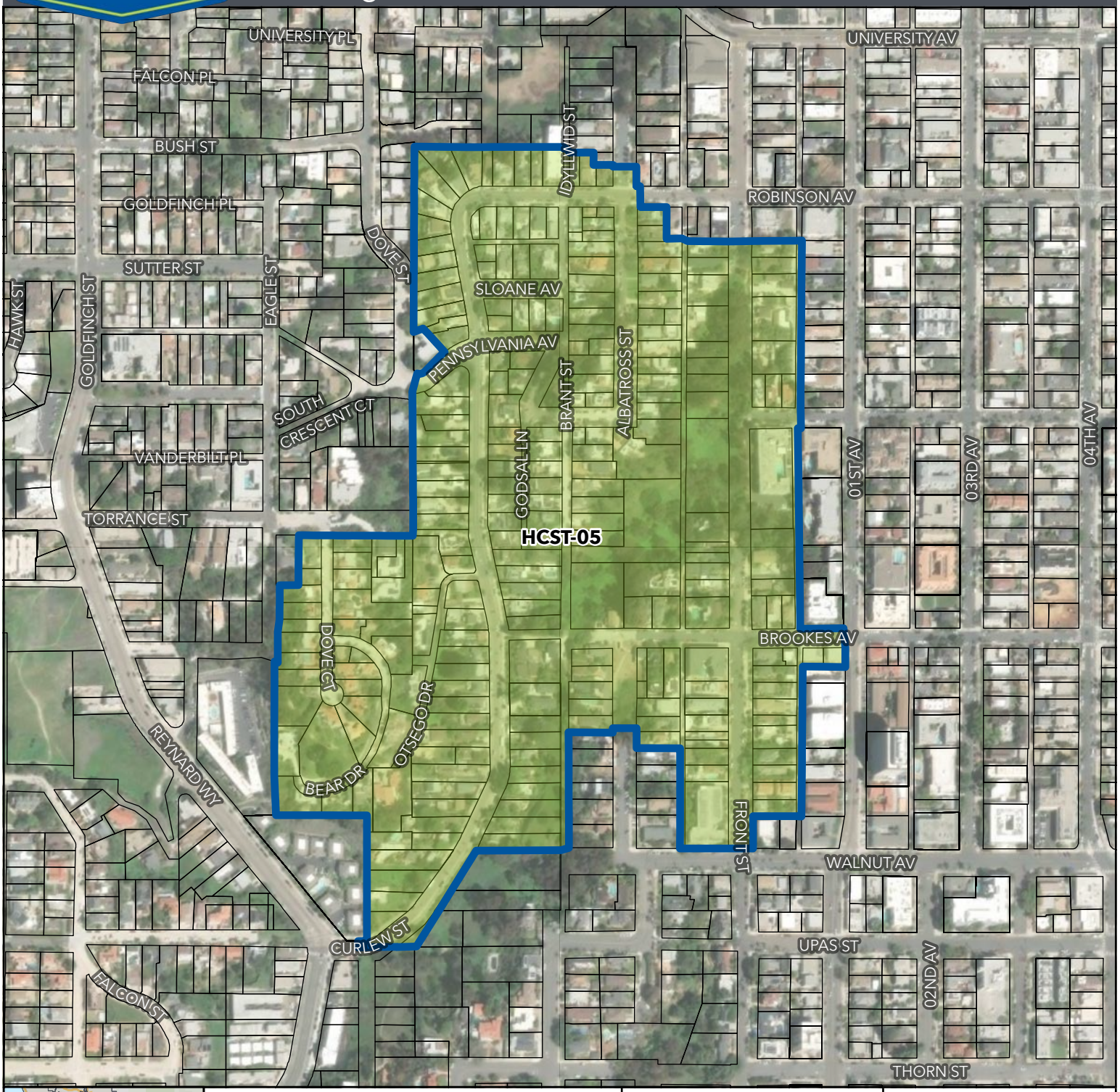

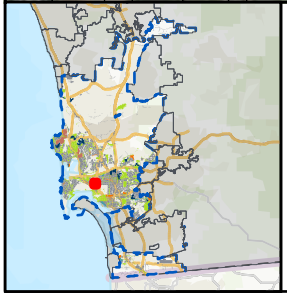

Project Data

City Council District Number:	3
Neighborhood:	Hillcrest
Status:	Identified in Master Plan
Power Pole Count:	116
Preliminary Parcel Count:	273
Project Miles:	2.37

Legend

Parcel Boundary

Project Boundary

Sources: City of San Diego, County of San Diego, MAXAR

N

0 95 190 380

Feet

NAD 1983 StatePlane California VI FIPS 0406 Feet Lambert Conformal Conic

COUNCIL DISTRICT #3 PAGE: 228

Neighborhood PAGE: 241

Utilities Undergrounding Project

Surcharge Area: HCST-06

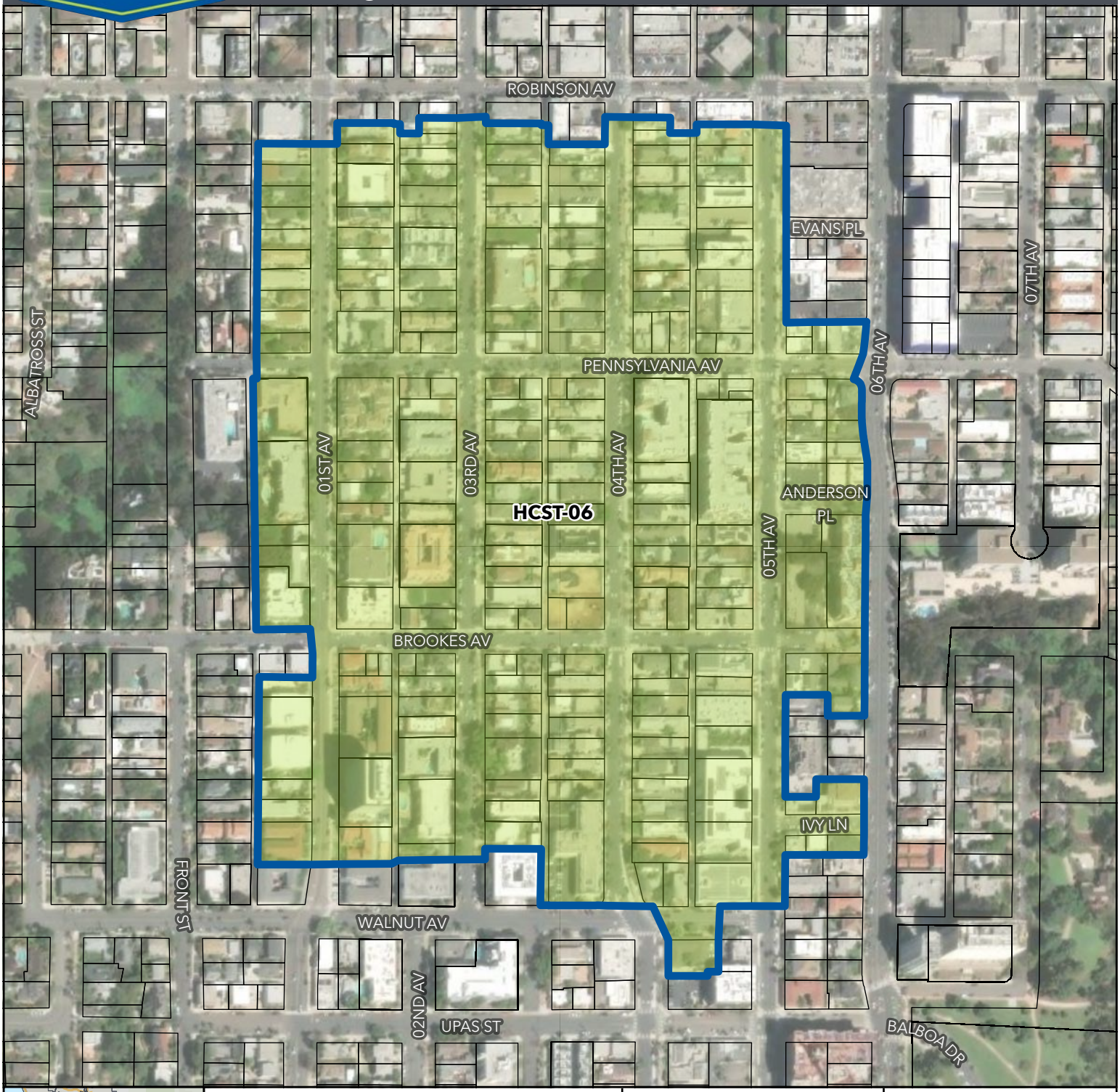

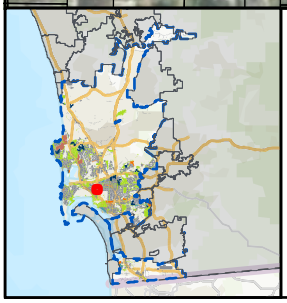

Project Data

City Council District Number:	3
Neighborhood:	Hillcrest
Status:	Identified in Master Plan
Power Pole Count:	81
Preliminary Parcel Count:	653
Project Miles:	2.02

Legend

Parcel Boundary

Project Boundary

Sources: City of San Diego, County of San Diego, MAXAR

N

0 75 150 300

Feet

NAD 1983 StatePlane California VI FIPS 0406 Feet Lambert Conformal Conic

COUNCIL DISTRICT #3 PAGE: 228

Neighborhood PAGE: 241

Utilities Undergrounding Project

Surcharge Area: HCST-07

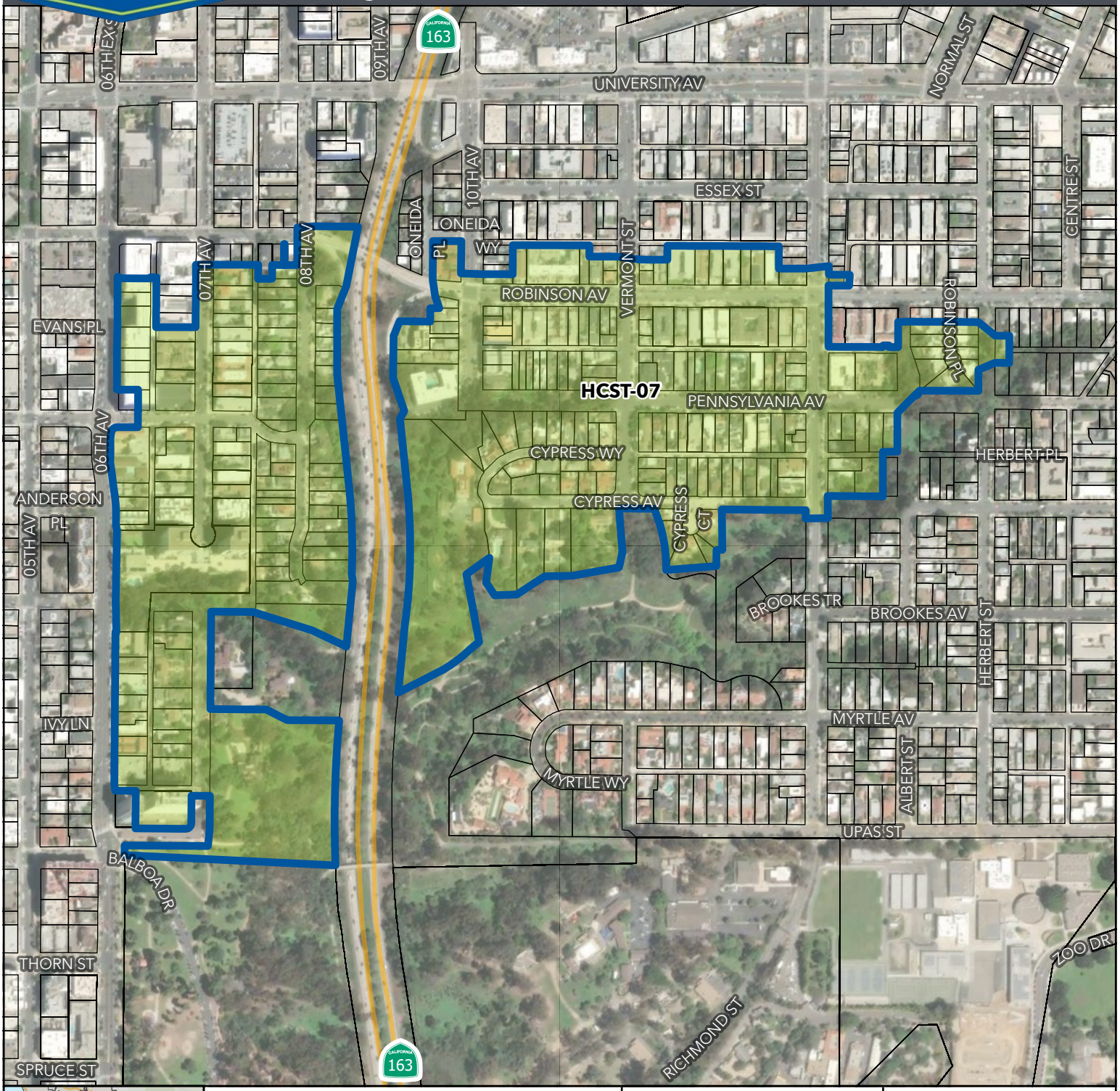

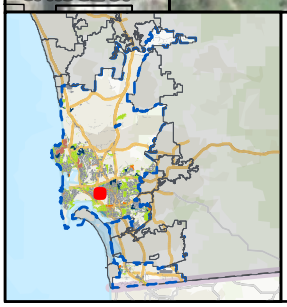

Project Data

City Council District Number:	3
Neighborhood:	Hillcrest
Status:	Identified in Master Plan
Power Pole Count:	141
Preliminary Parcel Count:	637
Project Miles:	2.11

Legend

Parcel Boundary

Project Boundary

Sources: City of San Diego, County of San Diego, MAXAR

N

0 115 230 460

Feet

NAD 1983 StatePlane California VI FIPS 0406 Feet Lambert Conformal Conic

COUNCIL DISTRICT #3 PAGE: 228

Neighborhood PAGE: 241

Utilities Undergrounding Project

Surcharge Area: HCST-08



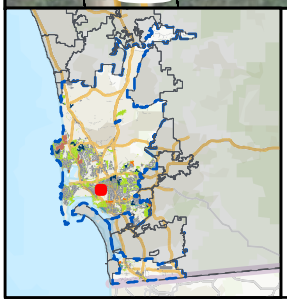

Project Data

City Council District Number:	3
Neighborhood:	Hillcrest
Status:	Identified in Master Plan
Power Pole Count:	107
Preliminary Parcel Count:	286
Project Miles:	1.92

Legend

- Parcel Boundary
- Project Boundary

Sources: City of San Diego, County of San Diego, MAXAR

N

0 95 190 380

Feet

NAD 1983 StatePlane California VI FIPS 0406 Feet Lambert Conformal Conic

COUNCIL DISTRICT #3 PAGE: 228

Neighborhood PAGE: 241

Utilities Undergrounding Project

Surcharge Area: HCST-S1

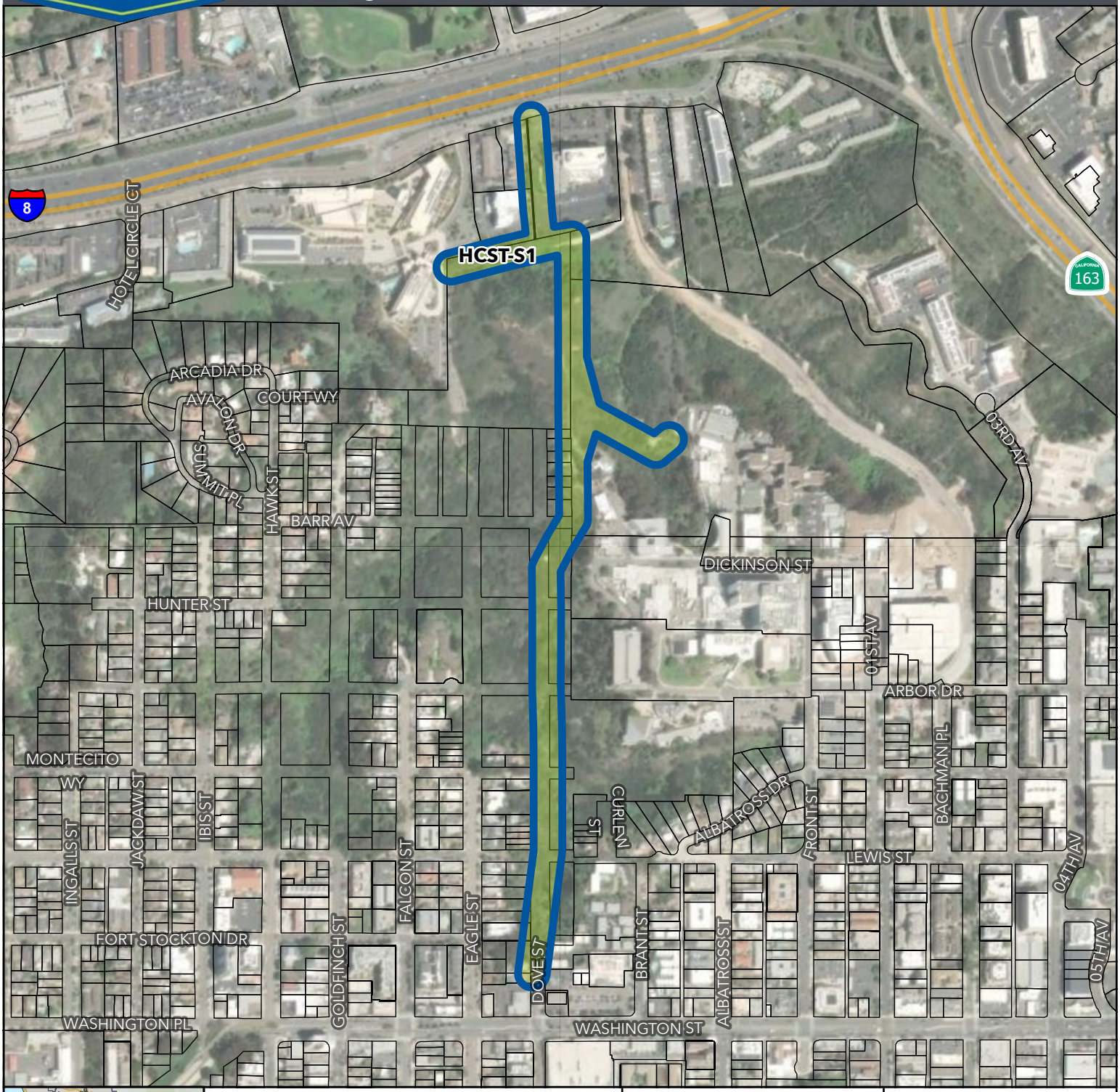

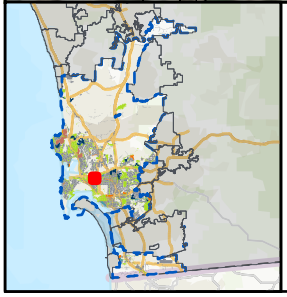

Project Data

City Council District Number:	3
Neighborhood:	Hillcrest
Status:	Identified in Master Plan
Power Pole Count:	28
Preliminary Parcel Count:	41
Project Miles:	0.14

Legend

- Parcel Boundary
- Project Boundary

Sources: City of San Diego, County of San Diego, MAXAR

N

0 130 260 520

Feet

NAD 1983 StatePlane California VI FIPS 0406 Feet Lambert Conformal Conic

Utilities Undergrounding Project

Surcharge Area: HCST-S2

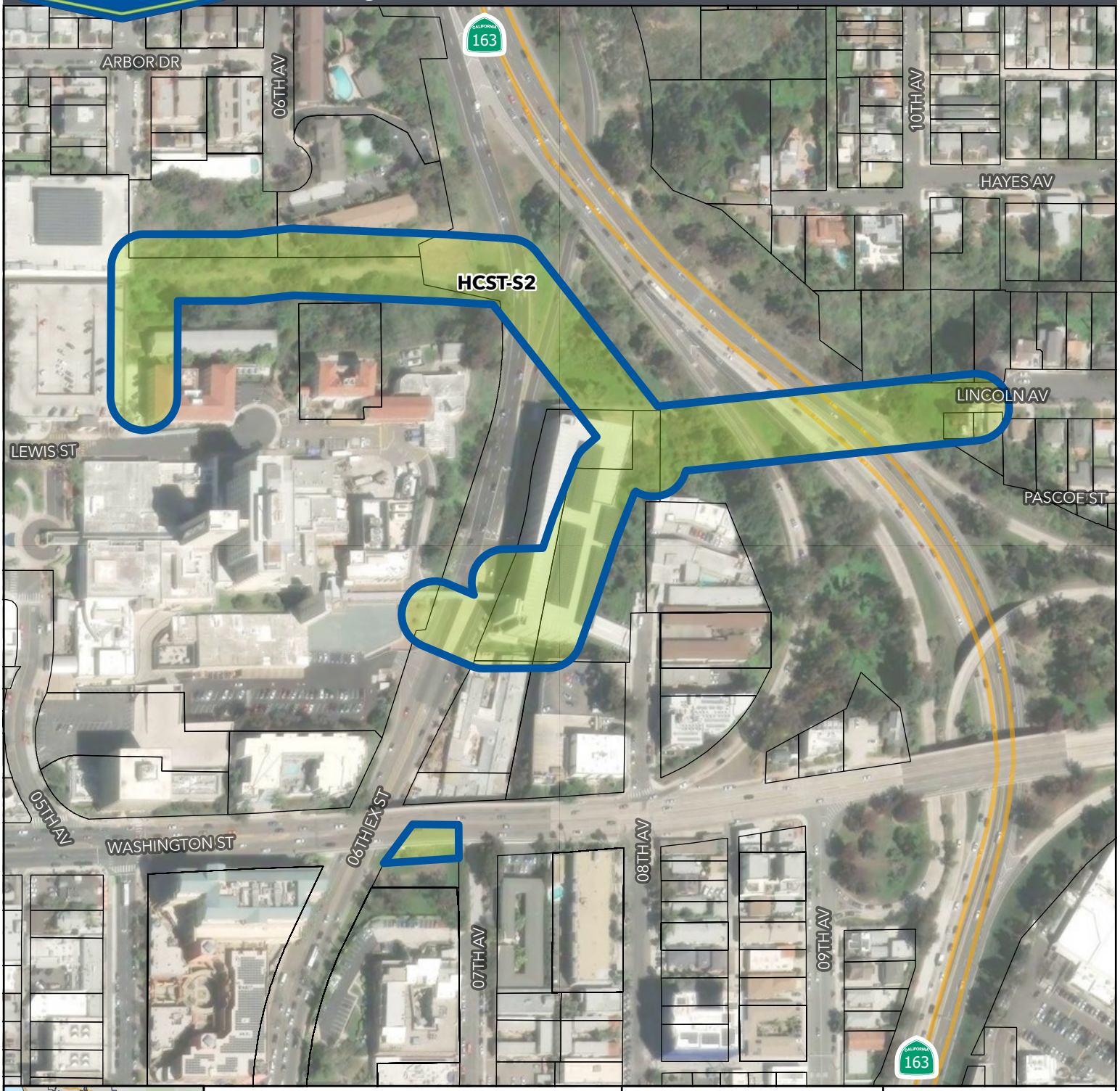

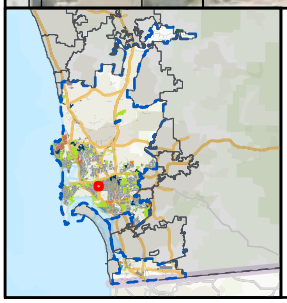

Project Data

City Council District Number:	3
Neighborhood:	Hillcrest
Status:	Identified in Master Plan
Power Pole Count:	10
Preliminary Parcel Count:	14
Project Miles:	0.12

Legend

Parcel Boundary

Project Boundary

Sources: City of San Diego, County of San Diego, MAXAR

N

0 55 110 220

Feet

NAD 1983 StatePlane California VI FIPS 0406 Feet Lambert Conformal Conic

Utilities Undergrounding Project

Neighborhood Key Map: Midtown

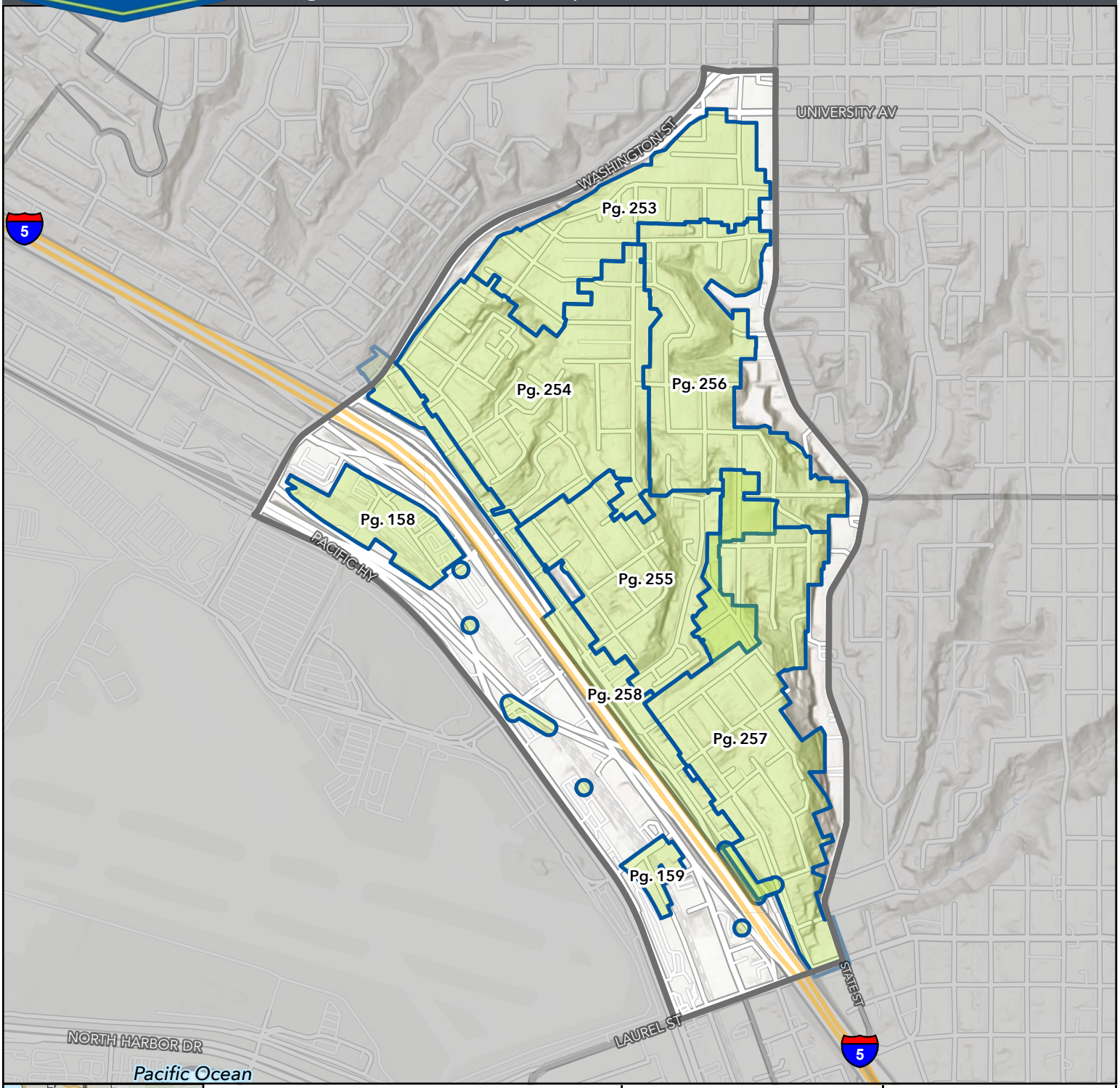

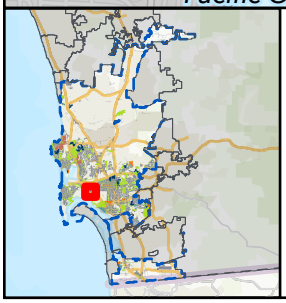

Neighborhood Information

City Council District Number	2
Surcharge Project Count	2

Sources: City of San Diego, County of San Diego, MAXAR

Legend

- Neighborhood Boundary
- Project Boundary

N

0 0.04 0.09 0.18

Miles

NAD 1983 StatePlane California VI FIPS 0406 Feet
Lambert Conformal Conic

COUNCIL DISTRICT #2
PAGE: 82

Utilities Undergrounding Project

Surcharge Area: MDTW-01

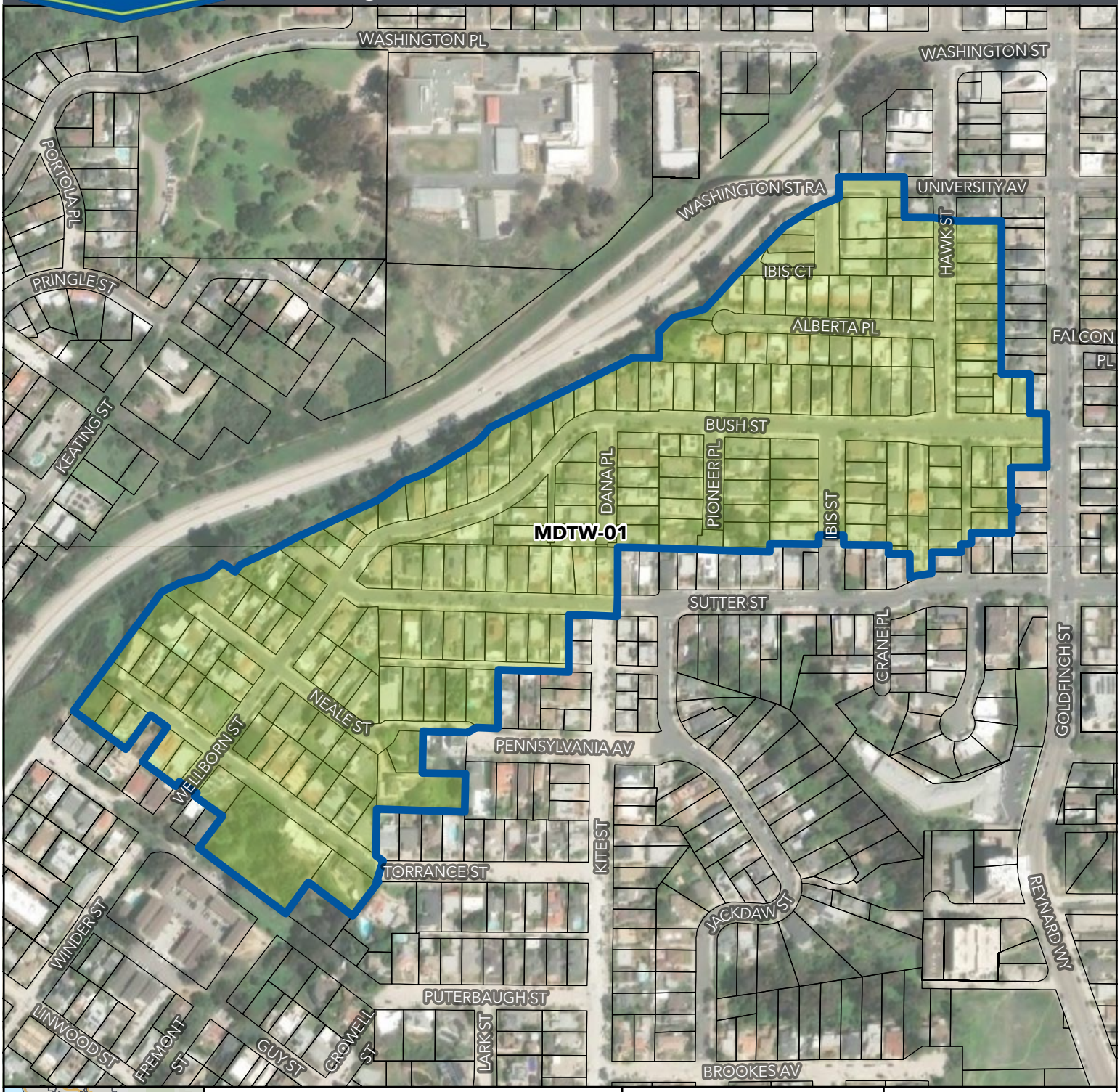

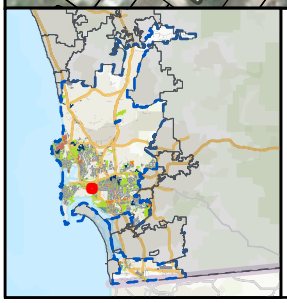

Project Data

City Council District Number:	3
Neighborhood:	Midtown
Status:	Identified in Master Plan
Power Pole Count:	74
Preliminary Parcel Count:	199
Project Miles:	1.37

Legend

Parcel Boundary

Project Boundary

Sources: City of San Diego, County of San Diego, MAXAR

N

0 75 150 300

Feet

NAD 1983 StatePlane California VI FIPS 0406 Feet Lambert Conformal Conic

COUNCIL DISTRICT #3 PAGE: 228

Neighborhood PAGE: 252

Utilities Undergrounding Project

Surcharge Area: MDTW-02



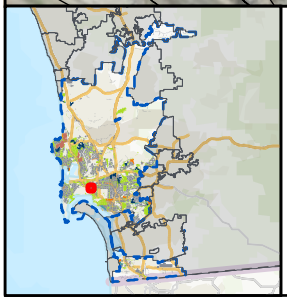

Project Data

City Council District Number:	3
Neighborhood:	Midtown
Status:	Identified in Master Plan
Power Pole Count:	137
Preliminary Parcel Count:	328
Project Miles:	2.7

Legend

Parcel Boundary

Project Boundary

Sources: City of San Diego, County of San Diego, MAXAR

N

0 75 150 300

Feet

NAD 1983 StatePlane California VI FIPS 0406 Feet Lambert Conformal Conic

COUNCIL DISTRICT #3 PAGE: 228

Neighborhood PAGE: 252

Utilities Undergrounding Project

Surcharge Area: MDTW-03

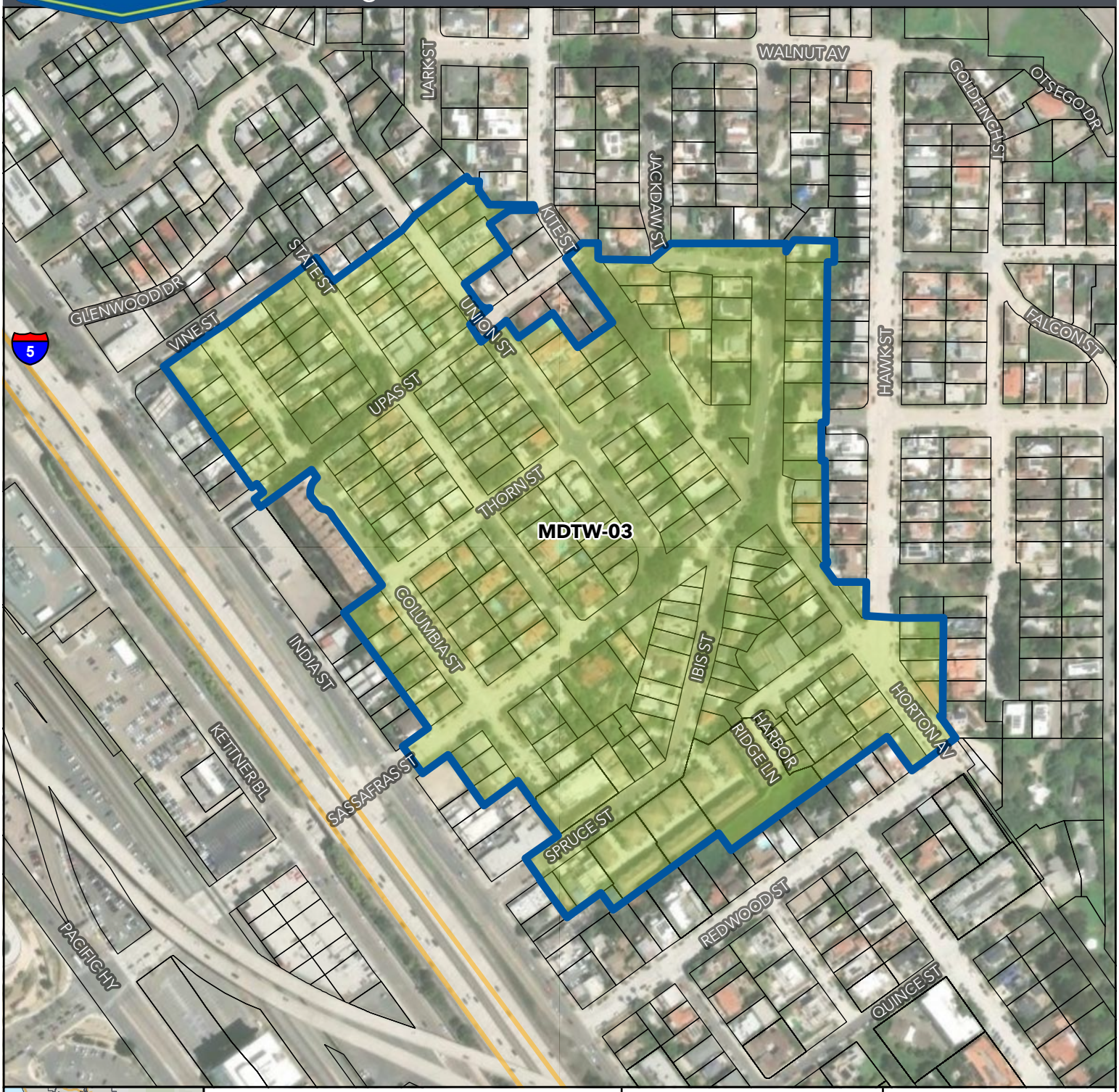

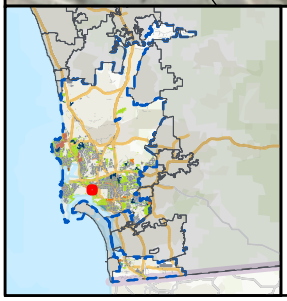

Project Data

City Council District Number:	3
Neighborhood:	Midtown
Status:	Identified in Master Plan
Power Pole Count:	83
Preliminary Parcel Count:	273
Project Miles:	1.71

Legend

Parcel Boundary

Project Boundary

Sources: City of San Diego, County of San Diego, MAXAR

N

0 75 150 300

Feet

NAD 1983 StatePlane California VI FIPS 0406 Feet Lambert Conformal Conic

COUNCIL DISTRICT #3 PAGE: 228

Neighborhood PAGE: 252

Utilities Undergrounding Project

Surcharge Area: MDTW-04



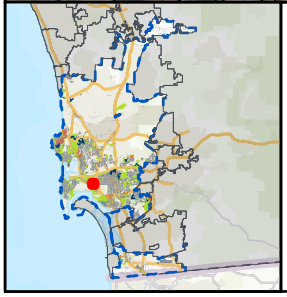

Project Data

City Council District Number:	3
Neighborhood:	Midtown
Status:	Identified in Master Plan
Power Pole Count:	104
Preliminary Parcel Count:	287
Project Miles:	1.79

Legend

- Parcel Boundary
- Project Boundary

Sources: City of San Diego, County of San Diego, MAXAR

N

0 95 190 380

Feet

NAD 1983 StatePlane California VI FIPS 0406 Feet Lambert Conformal Conic

COUNCIL DISTRICT #3 PAGE: 228

Neighborhood PAGE: 252

Utilities Undergrounding Project

Surcharge Area: MDTW-05

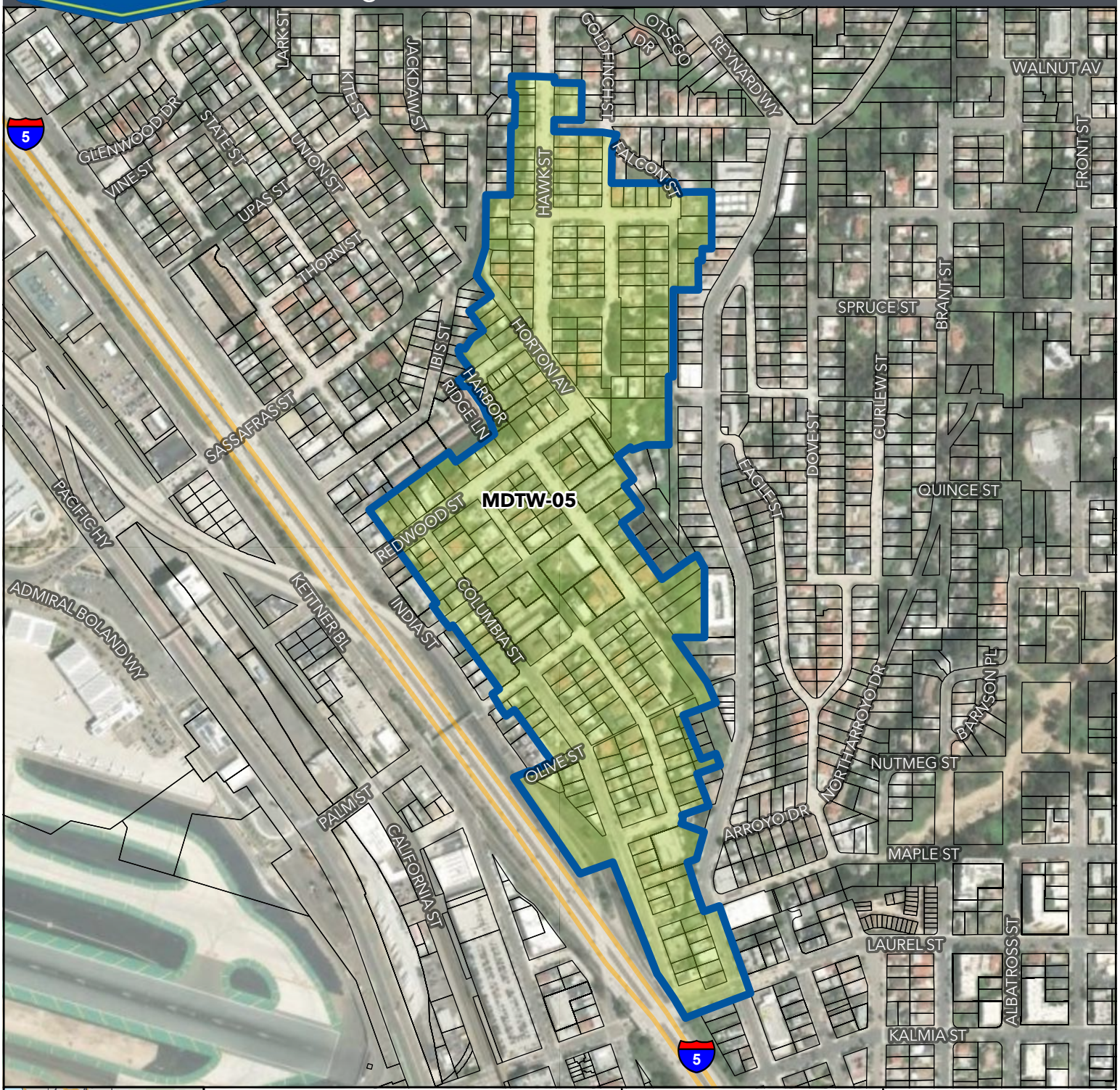

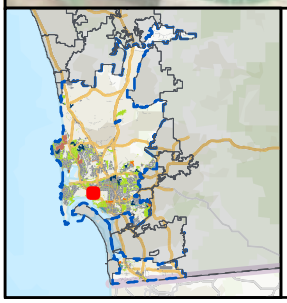

Project Data

City Council District Number:	3
Neighborhood:	Midtown
Status:	Identified in Master Plan
Power Pole Count:	125
Preliminary Parcel Count:	451
Project Miles:	2.57

Legend

- Parcel Boundary
- Project Boundary

Sources: City of San Diego, County of San Diego, MAXAR

N

0 130 260 520

Feet

NAD 1983 StatePlane California VI FIPS 0406 Feet
Lambert Conformal Conic

Utilities Undergrounding Project

Surcharge Area: UU599

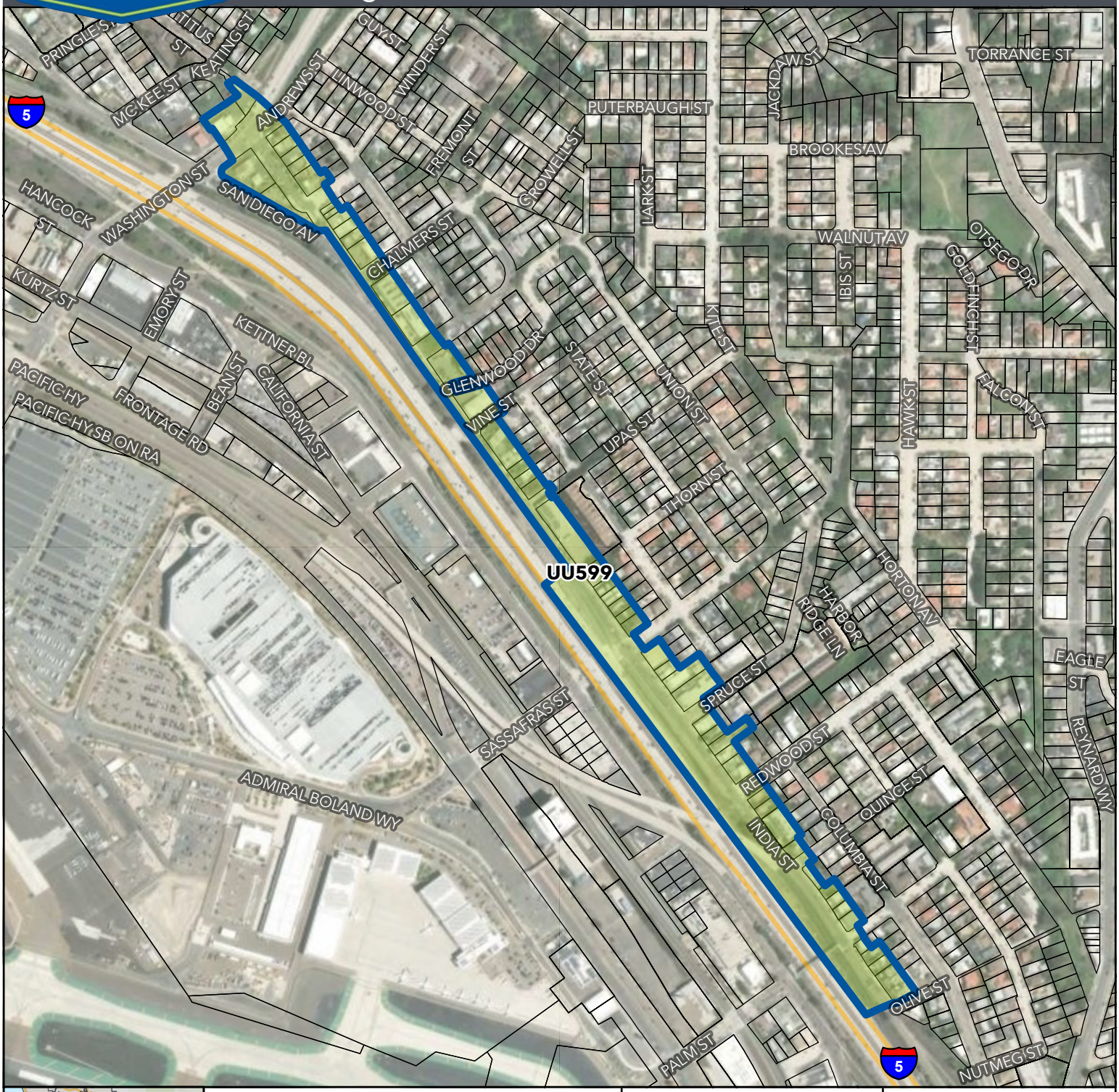

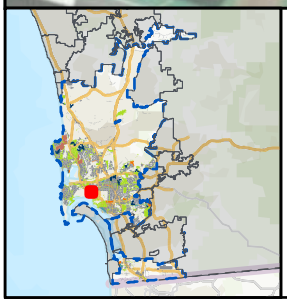

Project Data

City Council District Number:	3
Neighborhood:	Midtown
Status:	Identified in Master Plan
Power Pole Count:	48
Preliminary Parcel Count:	63
Project Miles:	0.9

Legend

Parcel Boundary

Project Boundary

Sources: City of San Diego, County of San Diego, MAXAR

N

0 130 260 520

Feet

NAD 1983 StatePlane California VI FIPS 0406 Feet Lambert Conformal Conic

COUNCIL DISTRICT #3 PAGE: 228

Neighborhood PAGE: 252

Utilities Undergrounding Project

Neighborhood Key Map: Mission Hills

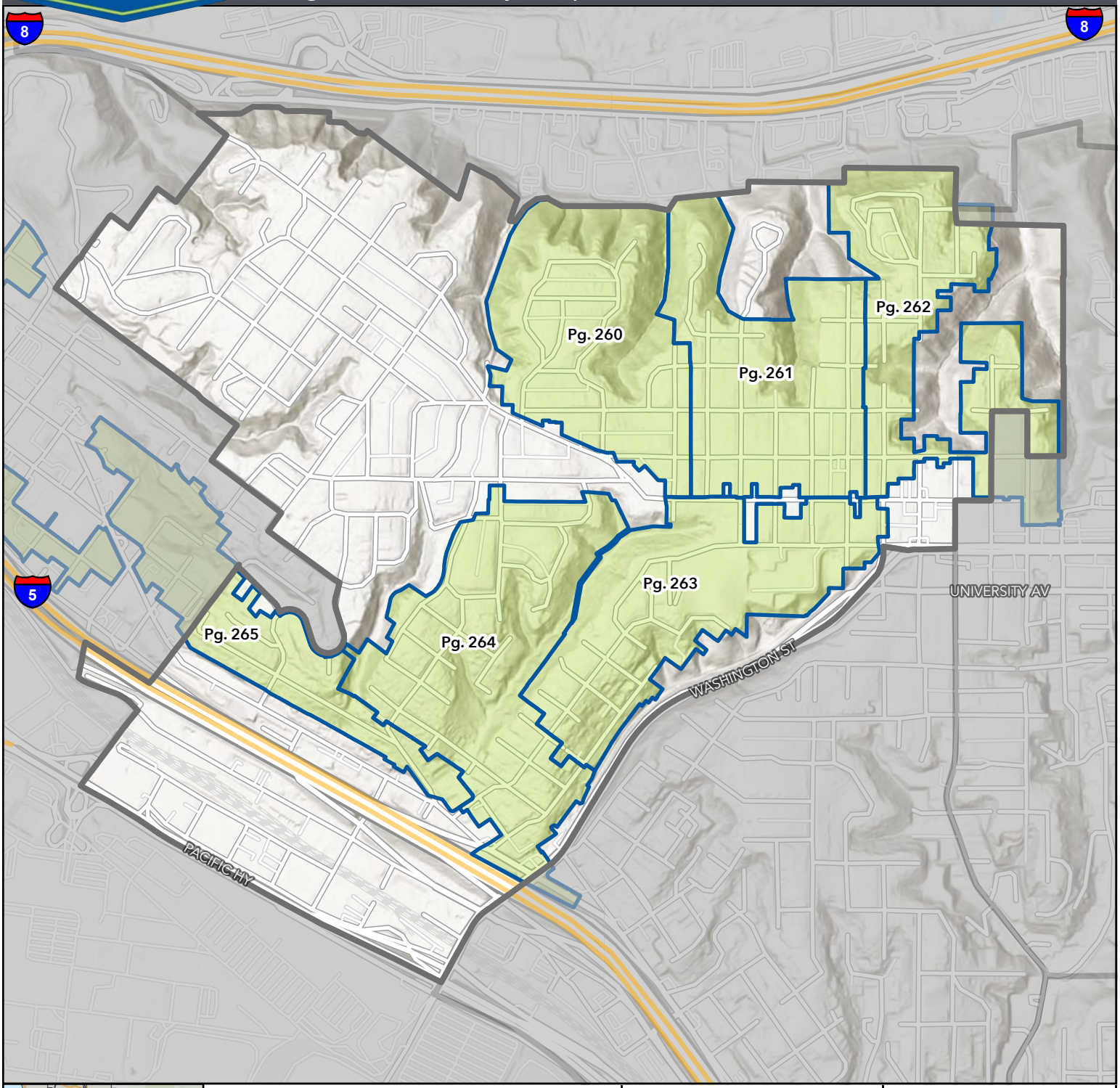

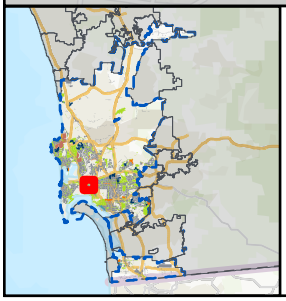

Neighborhood Information

City Council District Number	3
Surcharge Project Count	6

Sources: City of San Diego, County of San Diego, MAXAR

Legend

- Neighborhood Boundary
- Project Boundary

N

0 0.04 0.09 0.18

Miles

NAD 1983 StatePlane California VI FIPS 0406 Feet Lambert Conformal Conic

Utilities Undergrounding Project

Surcharge Area: MHLS-01

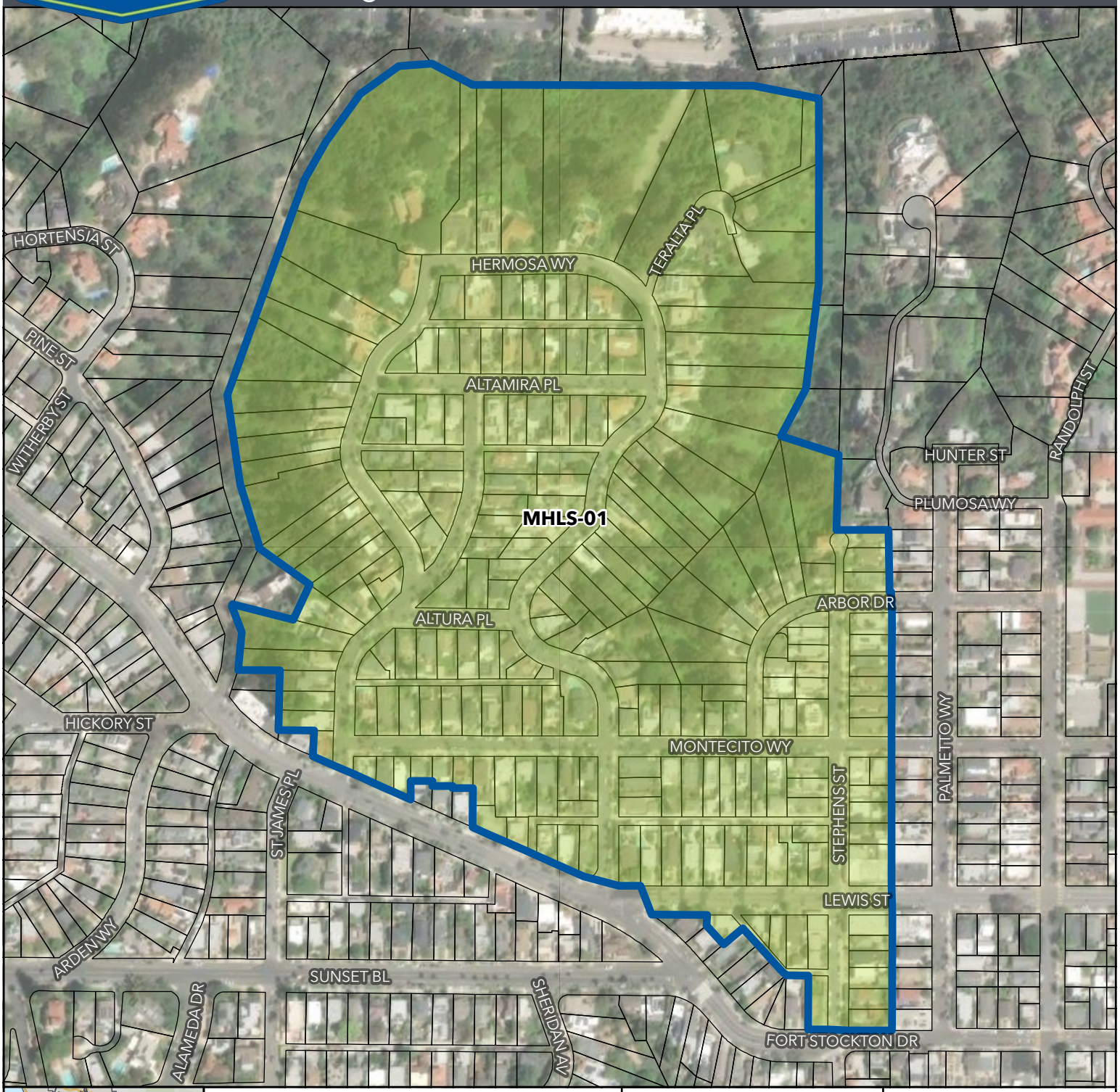

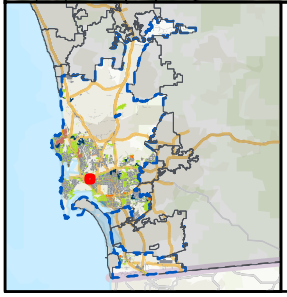

Project Data

City Council District Number:	3
Neighborhood:	**Mission Hills**
Status:	**Identified in Master Plan**
Power Pole Count:	**99**
Preliminary Parcel Count:	**223**
Project Miles:	**1.72**

Legend

Parcel Boundary

Project Boundary

Sources: City of San Diego, County of San Diego, MAXAR

N

0 75 150 300

Feet

NAD 1983 StatePlane California VI FIPS 0406 Feet Lambert Conformal Conic

Utilities Undergrounding Project

Surcharge Area: MHLS-02

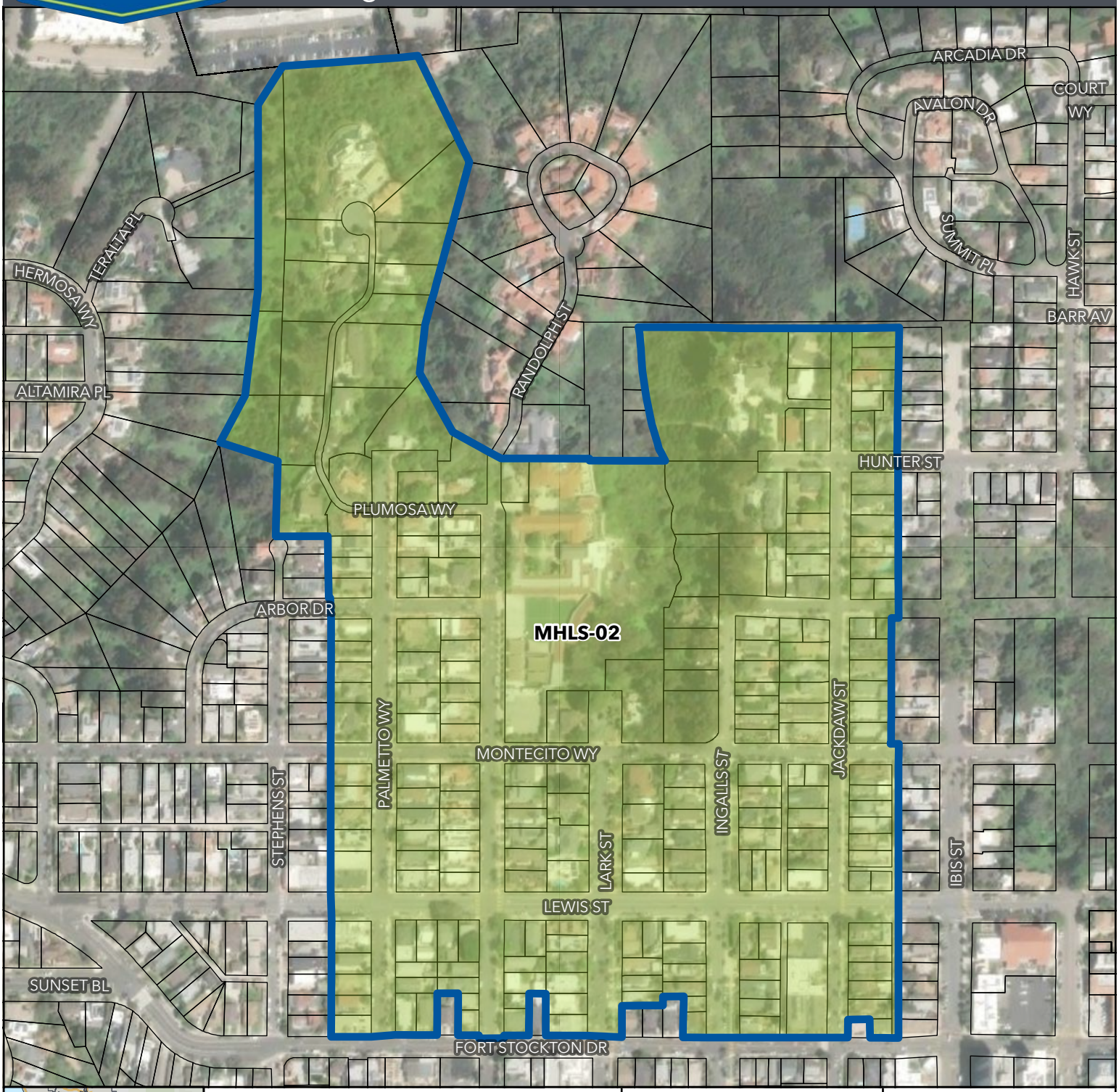

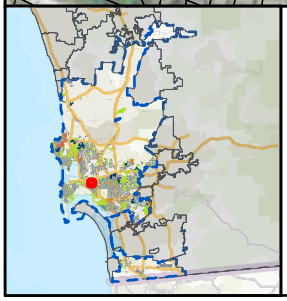

Project Data

City Council District Number:	3
Neighborhood:	Mission Hills
Status:	Identified in Master Plan
Power Pole Count:	113
Preliminary Parcel Count:	214
Project Miles:	2.12

Legend

Parcel Boundary

Project Boundary

Sources: City of San Diego, County of San Diego, MAXAR

N

0 75 150 300

Feet

NAD 1983 StatePlane California VI FIPS 0406 Feet Lambert Conformal Conic

Utilities Undergrounding Project

Surcharge Area: MHLS-03

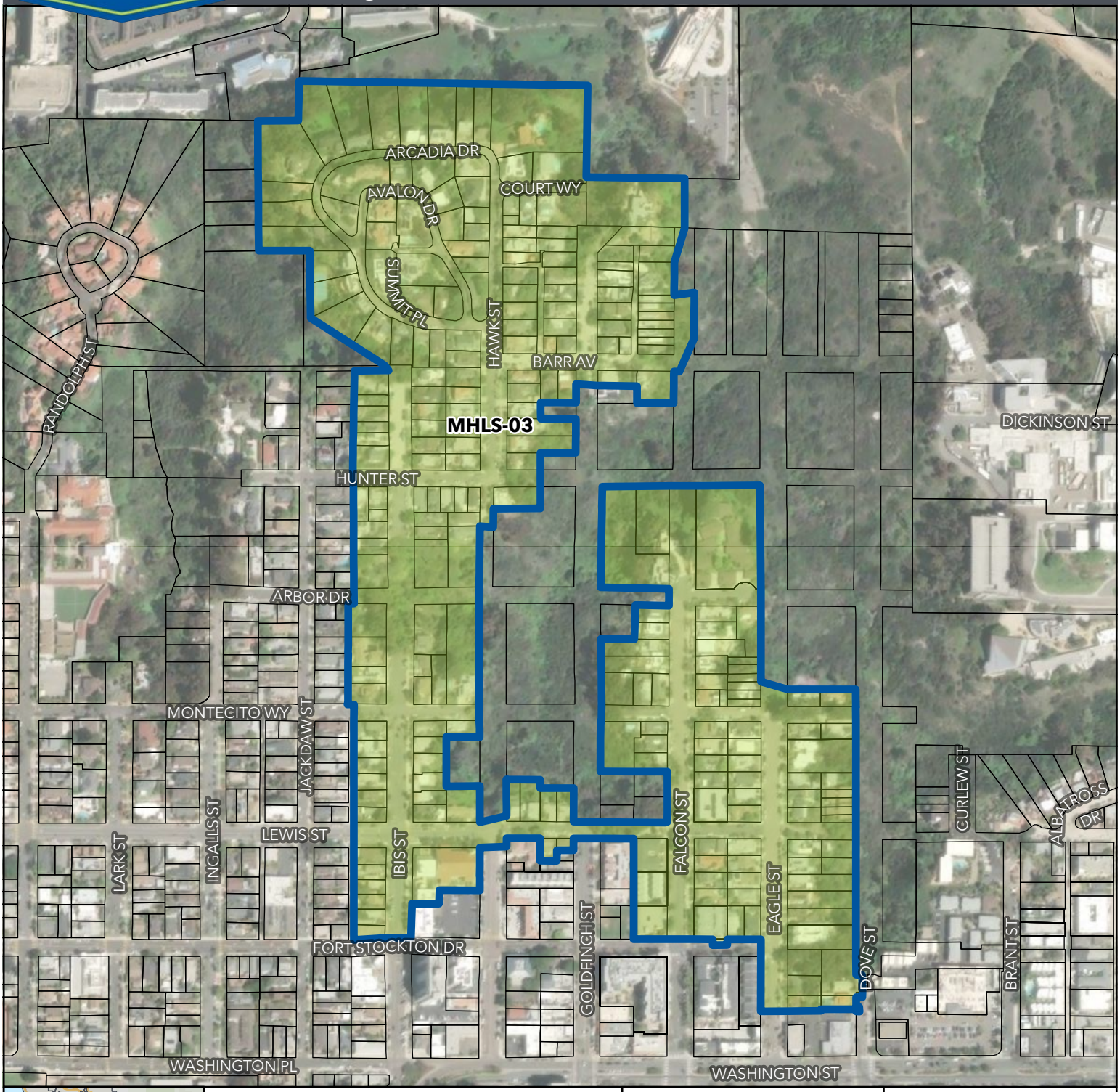

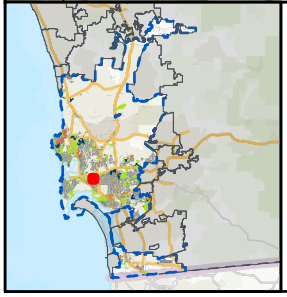

Project Data

City Council District Number:	3
Neighborhood:	Mission Hills
Status:	Identified in Master Plan
Power Pole Count:	101
Preliminary Parcel Count:	307
Project Miles:	2.17

Legend

Parcel Boundary

Project Boundary

Sources: City of San Diego, County of San Diego, MAXAR

N

0 95 190 380

Feet

NAD 1983 StatePlane California VI FIPS 0406 Feet Lambert Conformal Conic

COUNCIL DISTRICT #3 PAGE: 228

Neighborhood PAGE: 259

Utilities Undergrounding Project

Surcharge Area: MHLS-04



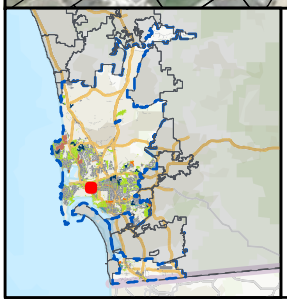

Project Data

City Council District Number:	3
Neighborhood:	Mission Hills
Status:	Identified in Master Plan
Power Pole Count:	95
Preliminary Parcel Count:	270
Project Miles:	2.21

Legend

Parcel Boundary

Project Boundary

Sources: City of San Diego, County of San Diego, MAXAR

N

0 95 190 380

Feet

NAD 1983 StatePlane California VI FIPS 0406 Feet Lambert Conformal Conic

COUNCIL DISTRICT #3 PAGE: 228

Neighborhood PAGE: 259

Utilities Undergrounding Project

Surcharge Area: UU407



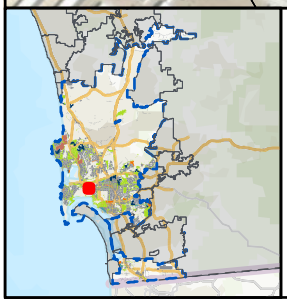

Project Data

City Council District Number:	3
Neighborhood:	Mission Hills
Status:	Identified in Master Plan
Power Pole Count:	145
Preliminary Parcel Count:	389
Project Miles:	2.99

Legend

- Parcel Boundary
- Project Boundary

Sources: City of San Diego, County of San Diego, MAXAR

N

0 115 230 460

Feet

NAD 1983 StatePlane California VI FIPS 0406 Feet Lambert Conformal Conic

COUNCIL DISTRICT #3 PAGE: 228

Neighborhood PAGE: 259

Utilities Undergrounding Project

Surcharge Area: UU852



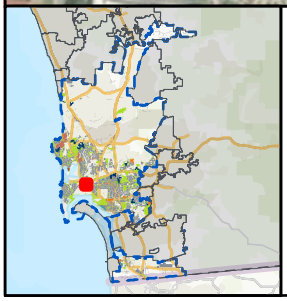

Project Data

City Council District Number:	2,3
Neighborhood:	Mission Hills
Status:	Identified in Master Plan
Power Pole Count:	93
Preliminary Parcel Count:	341
Project Miles:	2.15

Legend

- Parcel Boundary
- Project Boundary

Sources: City of San Diego, County of San Diego, MAXAR

N

0 150 300 600

Feet

NAD 1983 StatePlane California VI FIPS 0406 Feet Lambert Conformal Conic

COUNCIL DISTRICT #2, PAGE: 228

Neighborhood PAGE: 259

Utilities Undergrounding Project

Neighborhood Key Map: Mission Valley East

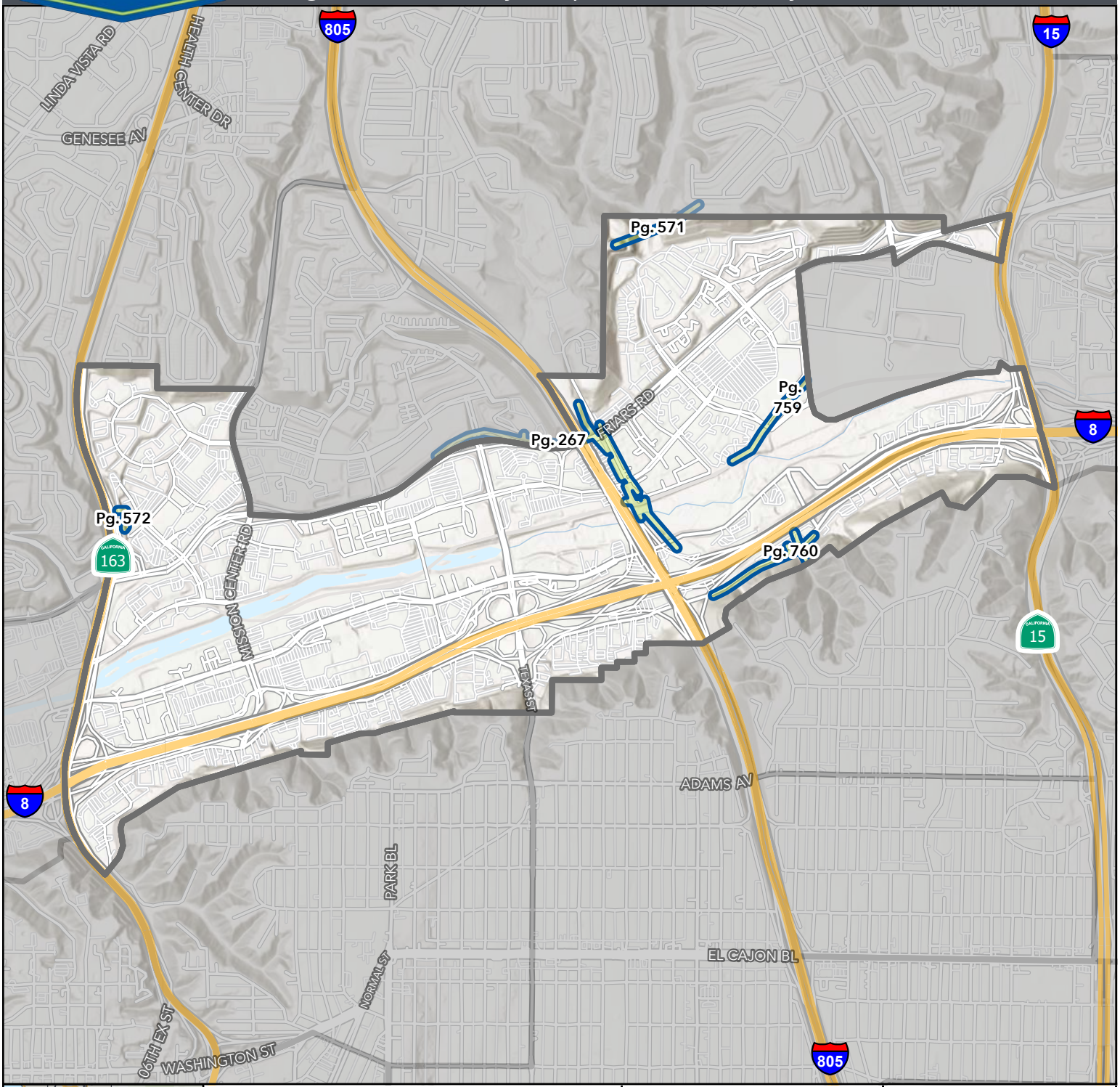

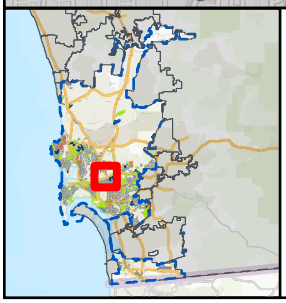

Neighborhood Information

City Council District Number	3
Surcharge Project Count	1

Sources: City of San Diego, County of San Diego, MAXAR

Legend

- Neighborhood Boundary
- Project Boundary

N

0 0.070.15 0.3

Miles

NAD 1983 StatePlane California VI FIPS 0406 Feet Lambert Conformal Conic

Utilities Undergrounding Project

Surcharge Area: MVYE-S2



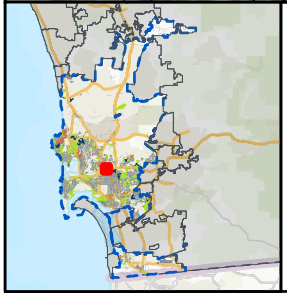

Project Data

City Council District Number:	3,7,9
Neighborhood:	Mission Valley East
Status:	Identified in Master Plan
Power Pole Count:	41
Preliminary Parcel Count:	224
Project Miles:	0.46

Legend

Parcel Boundary

Project Boundary

Sources: City of San Diego, County of San Diego, MAXAR

N

0 130 260 520

Feet

NAD 1983 StatePlane California VI FIPS 0406 Feet Lambert Conformal Conic

COUNCIL DISTRICT #3, PAGE: 228

Neighborhood PAGE: 758

Utilities Undergrounding Project

Neighborhood Key Map: Mission Valley West

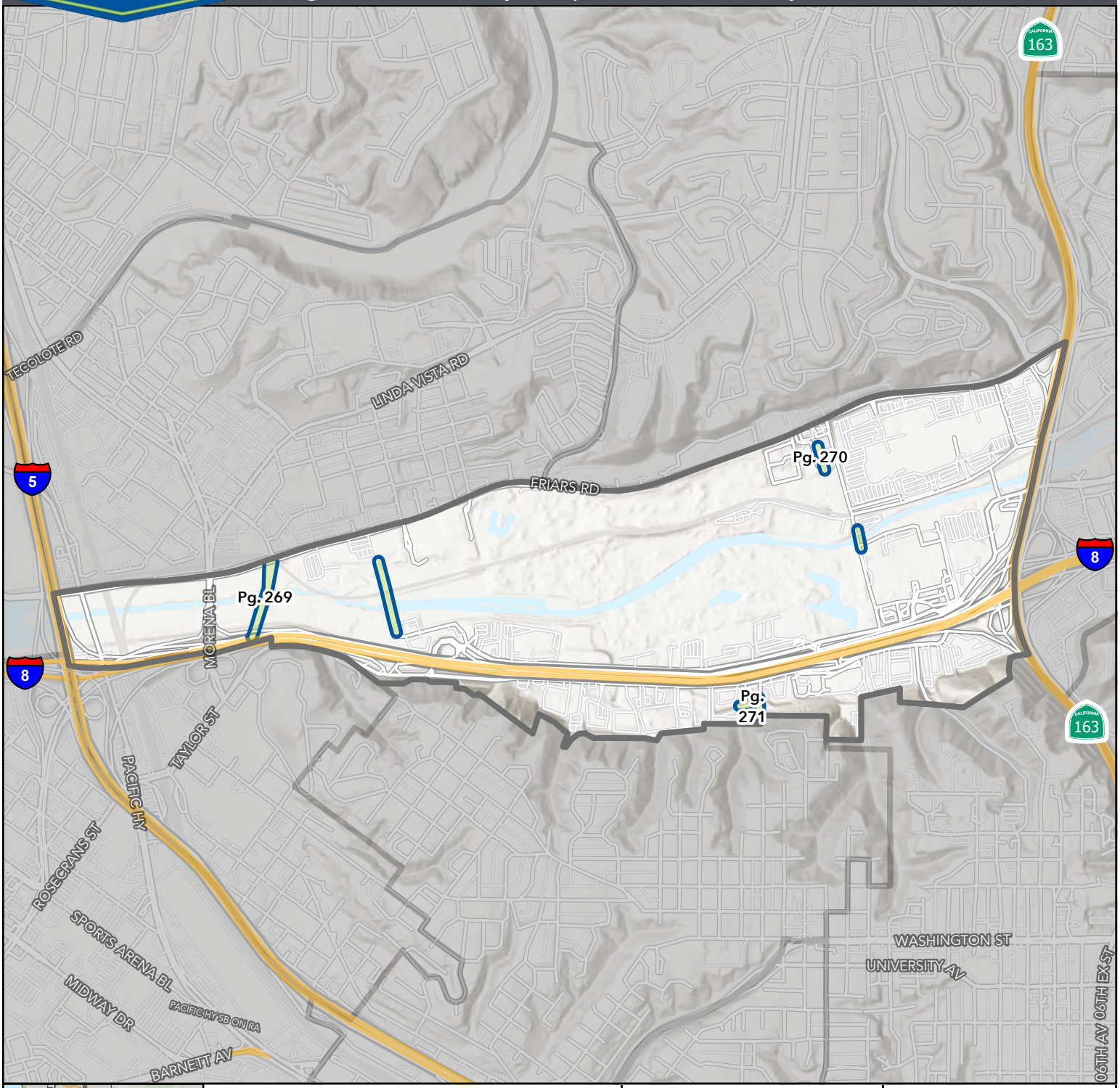

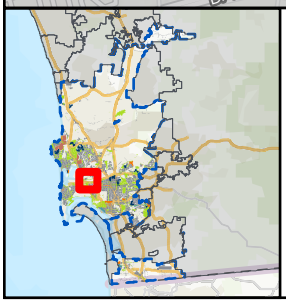

Neighborhood Information

City Council District Number	3
Surcharge Project Count	3

Sources: City of San Diego, County of San Diego, MAXAR

Legend

- Neighborhood Boundary
- Project Boundary

N

0 0.07 0.15 0.3

Miles

NAD 1983 StatePlane California VI FIPS 0406 Feet
Lambert Conformal Conic

Utilities Undergrounding Project

Surcharge Area: MVYW-S1

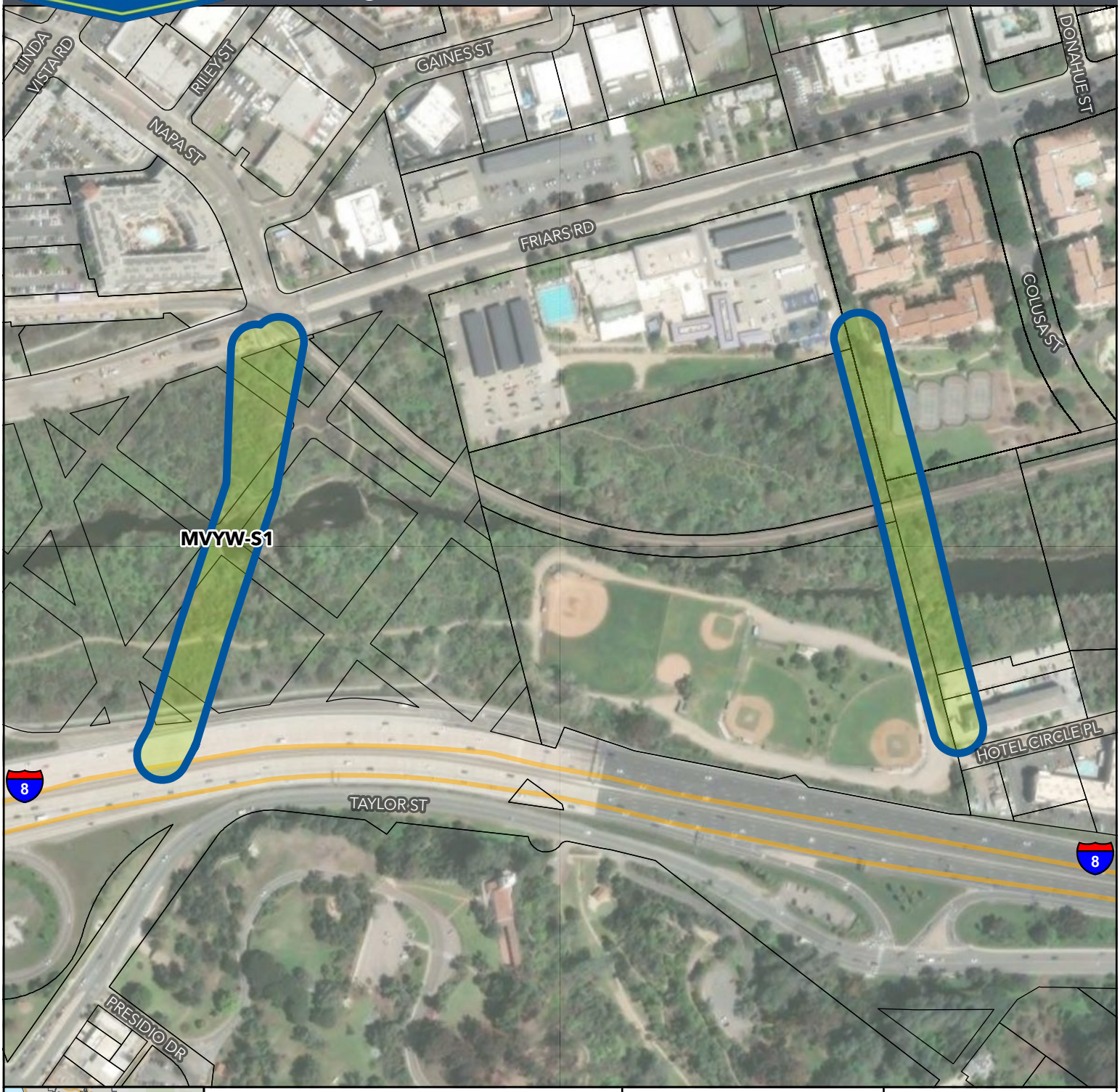

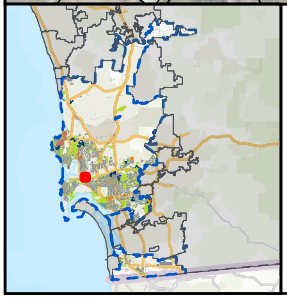

Project Data

City Council District Number:	**7**
Neighborhood:	**Mission Valley West**
Status:	**Identified in Master Plan**
Power Pole Count:	**9**
Preliminary Parcel Count:	**214**
Project Miles:	**0.03**

Legend

Parcel Boundary

Project Boundary

Sources: City of San Diego, County of San Diego, MAXAR

N

0 75 150 300

Feet

NAD 1983 StatePlane California VI FIPS 0406 Feet Lambert Conformal Conic

Utilities Undergrounding Project

Surcharge Area: MVYW-S2

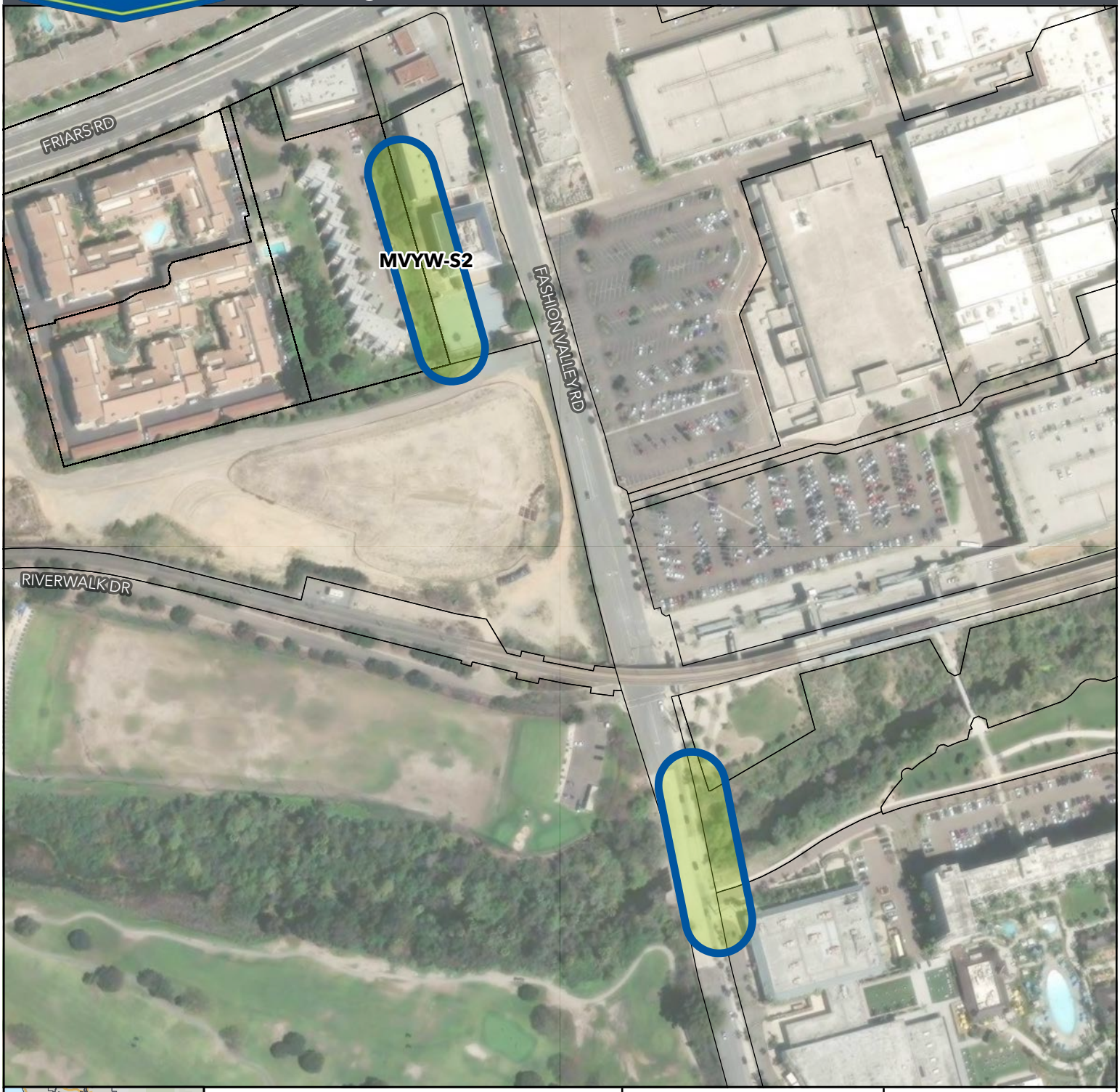

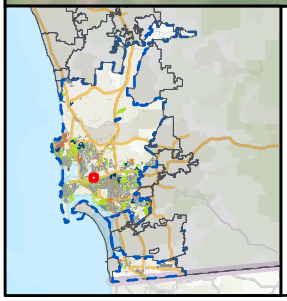

Project Data

City Council District Number:	3
Neighborhood:	Mission Valley West
Status:	Identified in Master Plan
Power Pole Count:	6
Preliminary Parcel Count:	36
Project Miles:	0.07

Legend

Parcel Boundary

Project Boundary

Sources: City of San Diego, County of San Diego, MAXAR

N

0 55 110 220

Feet

NAD 1983 StatePlane California VI FIPS 0406 Feet
Lambert Conformal Conic

COUNCIL DISTRICT #3 PAGE: 228

Neighborhood PAGE: 268

Utilities Undergrounding Project

Surcharge Area: MVYW-S3



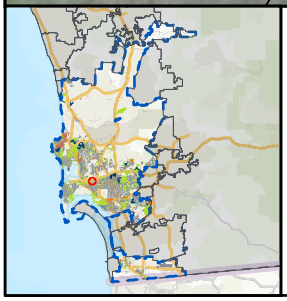

Project Data

City Council District Number:	3
Neighborhood:	**Mission Valley West**
Status:	**Identified in Master Plan**
Power Pole Count:	**8**
Preliminary Parcel Count:	**7**
Project Miles:	**0.03**

Legend

Parcel Boundary

Project Boundary

Sources: City of San Diego, County of San Diego, MAXAR

N

0 15 30 60

Feet

NAD 1983 StatePlane California VI FIPS 0406 Feet Lambert Conformal Conic

COUNCIL DISTRICT #3 PAGE: 228

Neighborhood PAGE: 268

Utilities Undergrounding Project

Neighborhood Key Map: North Park

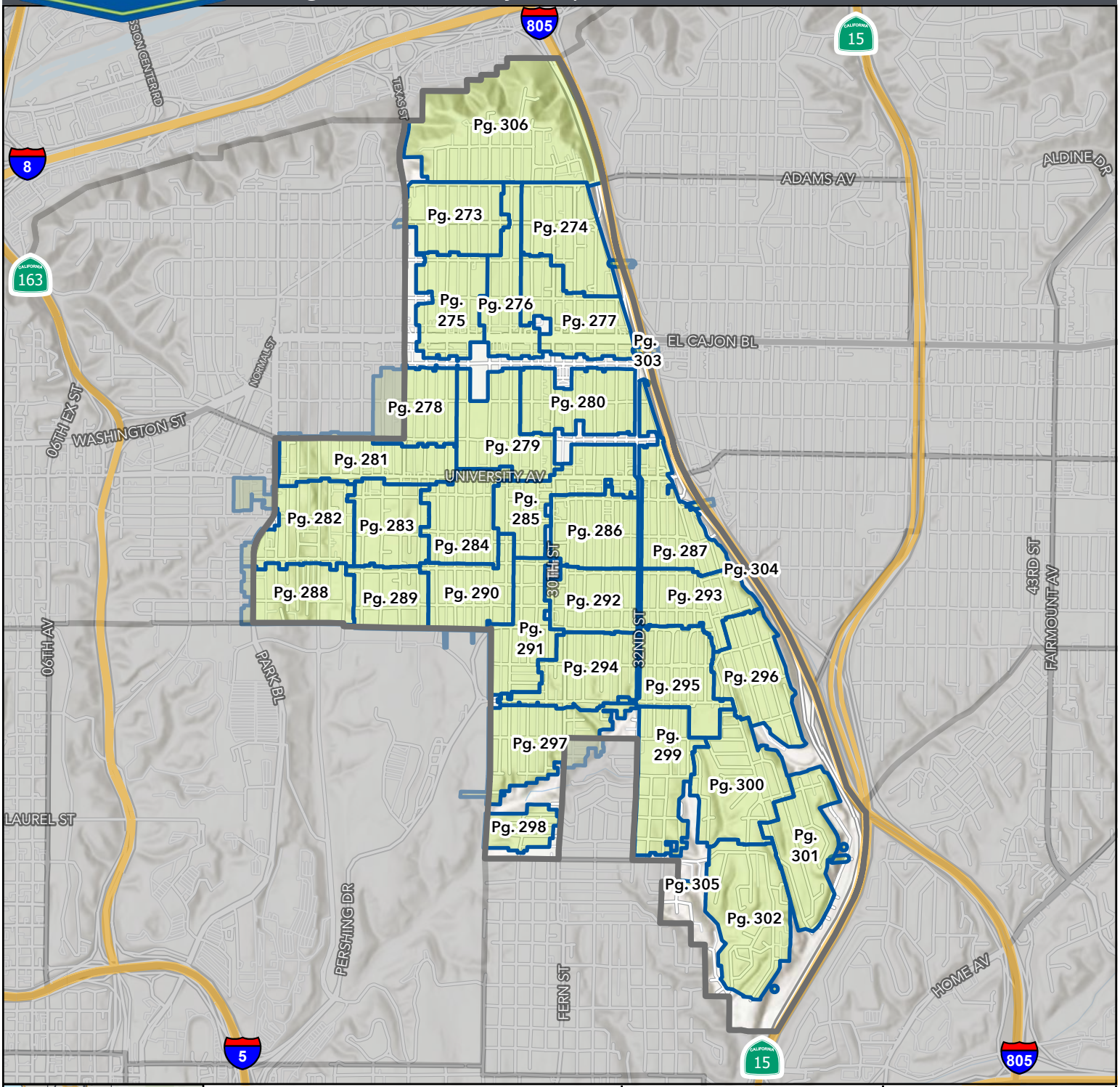

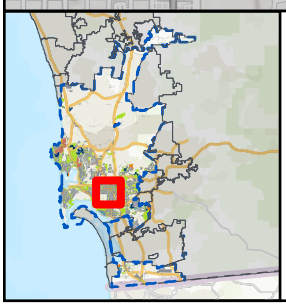

Neighborhood Information

City Council District Number	3
Surcharge Project Count	34

Sources: City of San Diego, County of San Diego, MAXAR

Legend

- Neighborhood Boundary
- Project Boundary

N

0 0.1 0.2 0.4

Miles

NAD 1983 StatePlane California VI FIPS 0406 Feet
Lambert Conformal Conic

COUNCIL DISTRICT #3
PAGE: 228

Utilities Undergrounding Project

Surcharge Area: NOPK-01

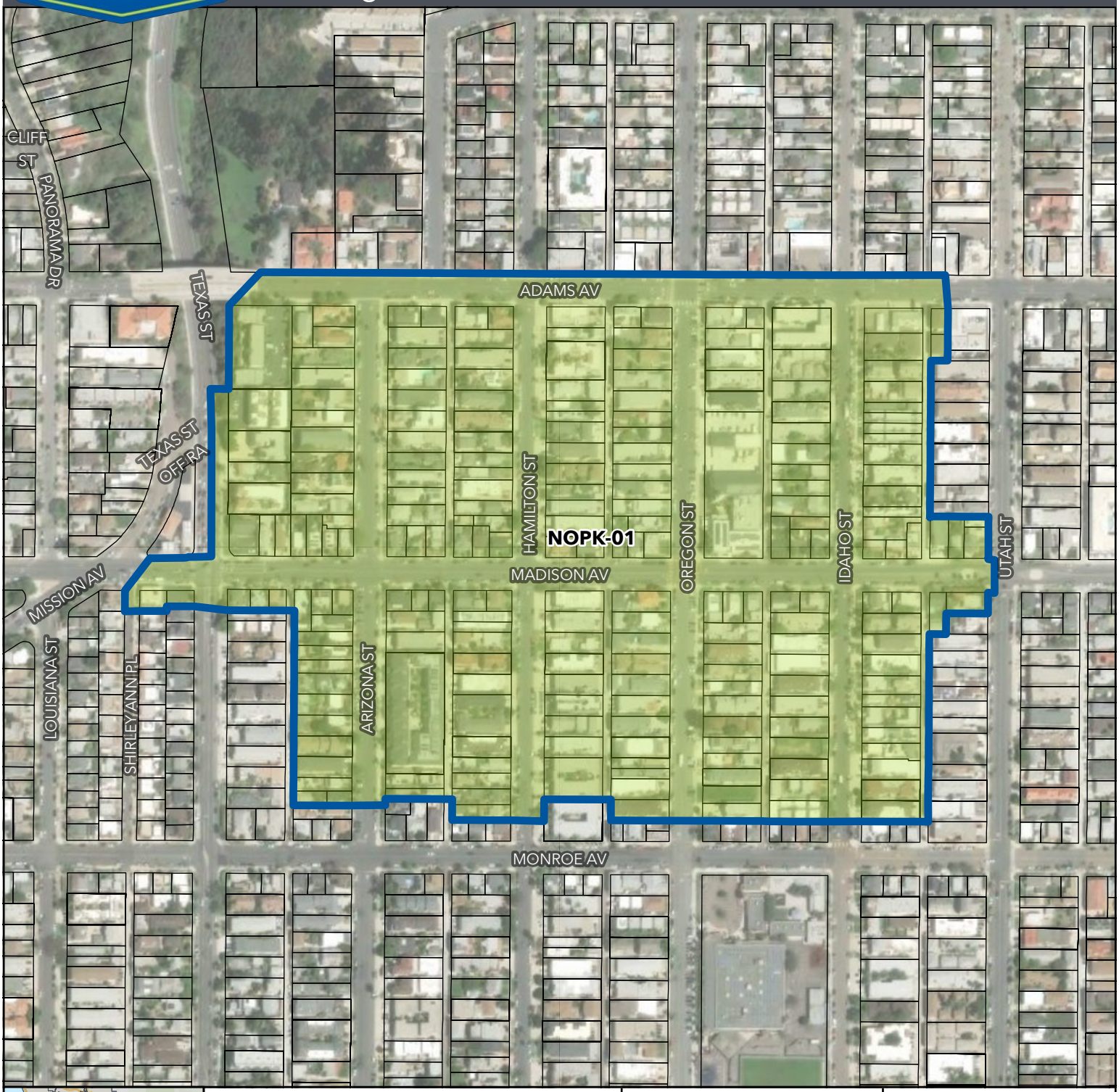

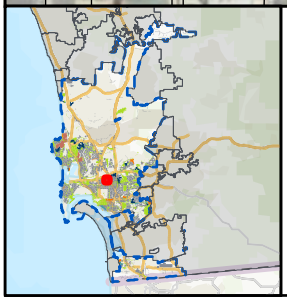

Project Data

City Council District Number:	3
Neighborhood:	North Park
Status:	Identified in Master Plan
Power Pole Count:	70
Preliminary Parcel Count:	414
Project Miles:	1.8

Legend

Parcel Boundary

Project Boundary

Sources: City of San Diego, County of San Diego, MAXAR

N

0 75 150 300

Feet

NAD 1983 StatePlane California VI FIPS 0406 Feet Lambert Conformal Conic

COUNCIL DISTRICT #3 PAGE: 228

Neighborhood PAGE: 272

Utilities Undergrounding Project

Surcharge Area: NOPK-02

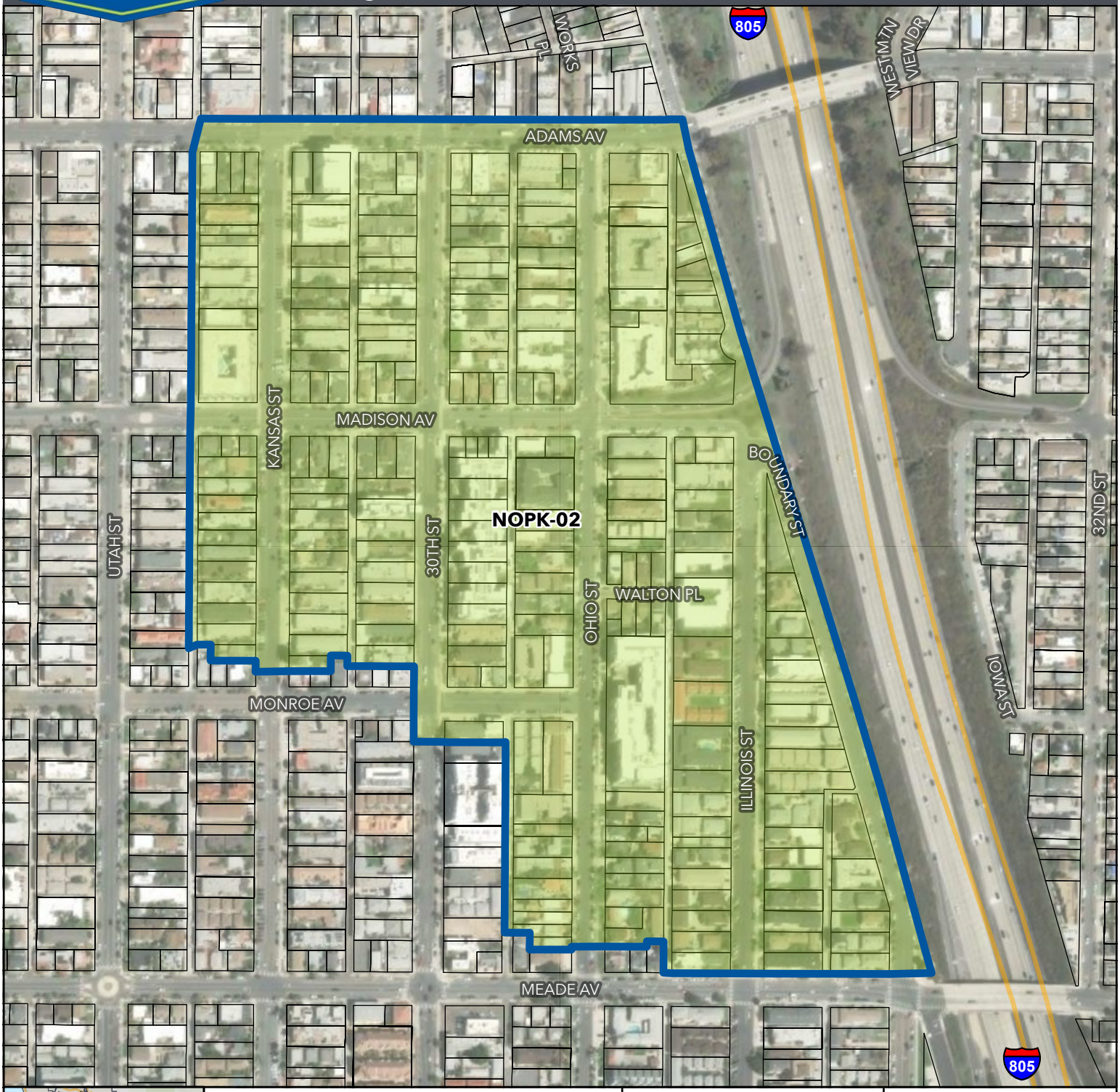

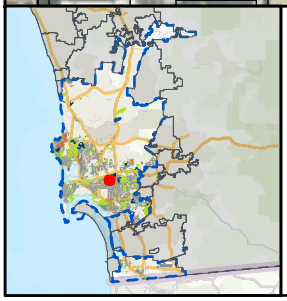

Project Data

City Council District Number:	3
Neighborhood:	North Park
Status:	Identified in Master Plan
Power Pole Count:	109
Preliminary Parcel Count:	372
Project Miles:	1.95

Legend

Parcel Boundary

Project Boundary

Sources: City of San Diego, County of San Diego, MAXAR

N

0 75 150 300

Feet

NAD 1983 StatePlane California VI FIPS 0406 Feet Lambert Conformal Conic

Utilities Undergrounding Project

Surcharge Area: NOPK-03

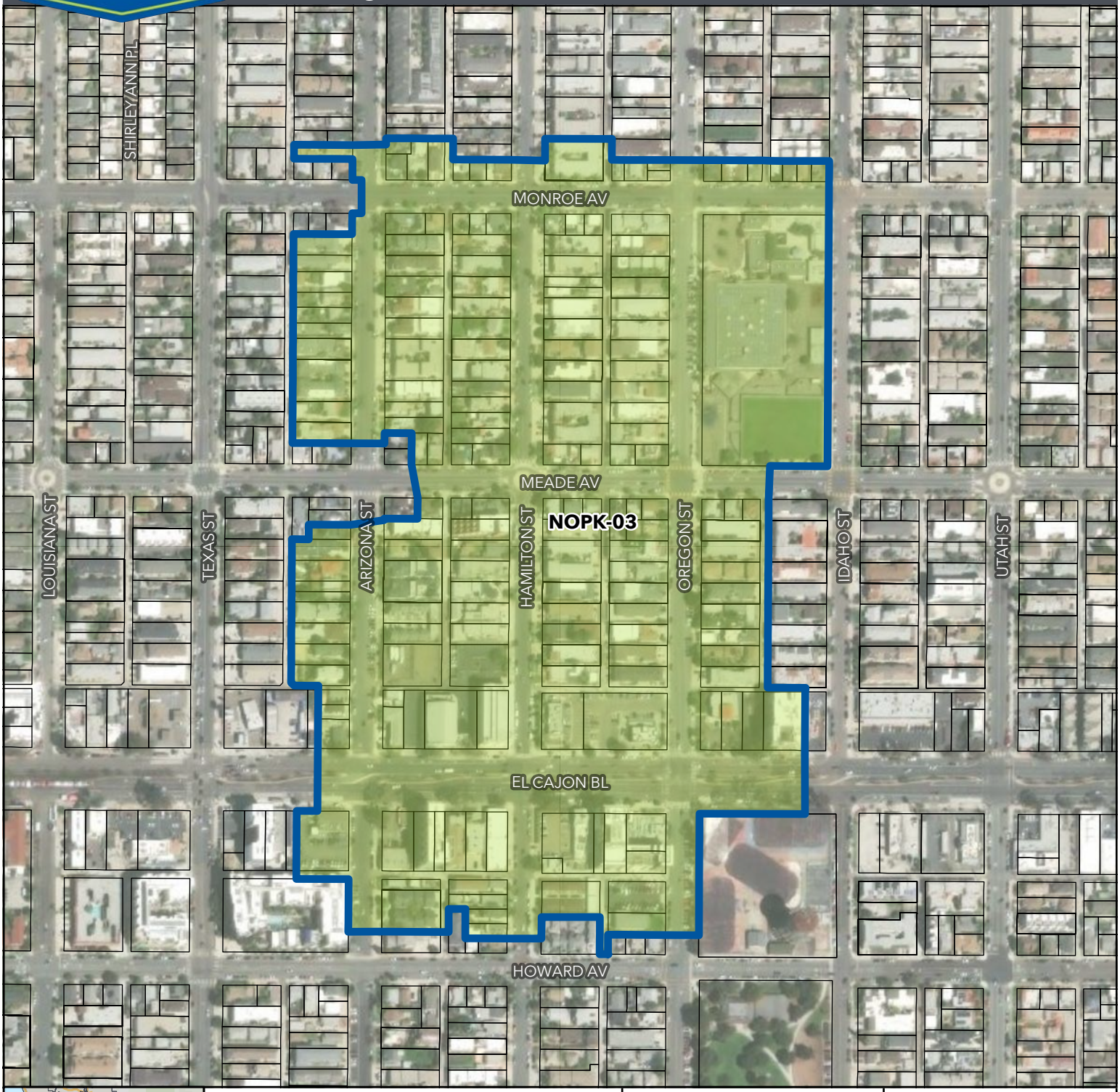

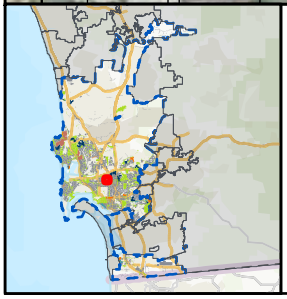

Project Data

City Council District Number:	3
Neighborhood:	North Park
Status:	Identified in Master Plan
Power Pole Count:	72
Preliminary Parcel Count:	312
Project Miles:	1.62

Legend

Parcel Boundary

Project Boundary

Sources: City of San Diego, County of San Diego, MAXAR

N

0 75 150 300

Feet

NAD 1983 StatePlane California VI FIPS 0406 Feet Lambert Conformal Conic

COUNCIL DISTRICT #3 PAGE: 228

Neighborhood PAGE: 272

Utilities Undergrounding Project

Surcharge Area: NOPK-04

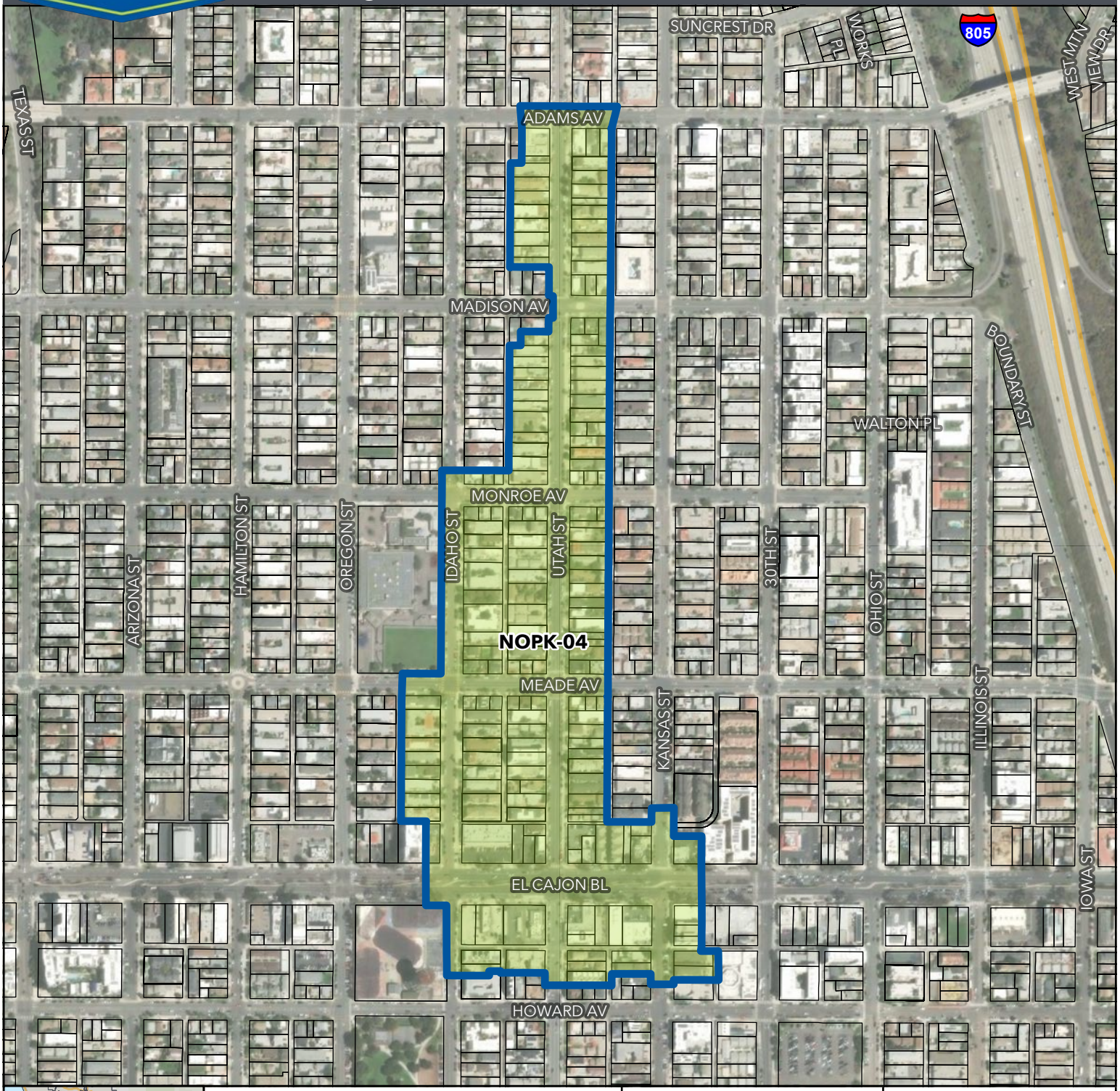

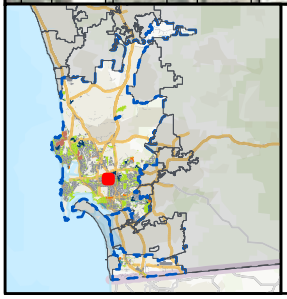

Project Data

City Council District Number:	3
Neighborhood:	North Park
Status:	Identified in Master Plan
Power Pole Count:	55
Preliminary Parcel Count:	328
Project Miles:	1.6

Legend

Parcel Boundary

Project Boundary

Sources: City of San Diego, County of San Diego, MAXAR

N

0 115 230 460

Feet

NAD 1983 StatePlane California VI FIPS 0406 Feet Lambert Conformal Conic

Utilities Undergrounding Project

Surcharge Area: NOPK-05

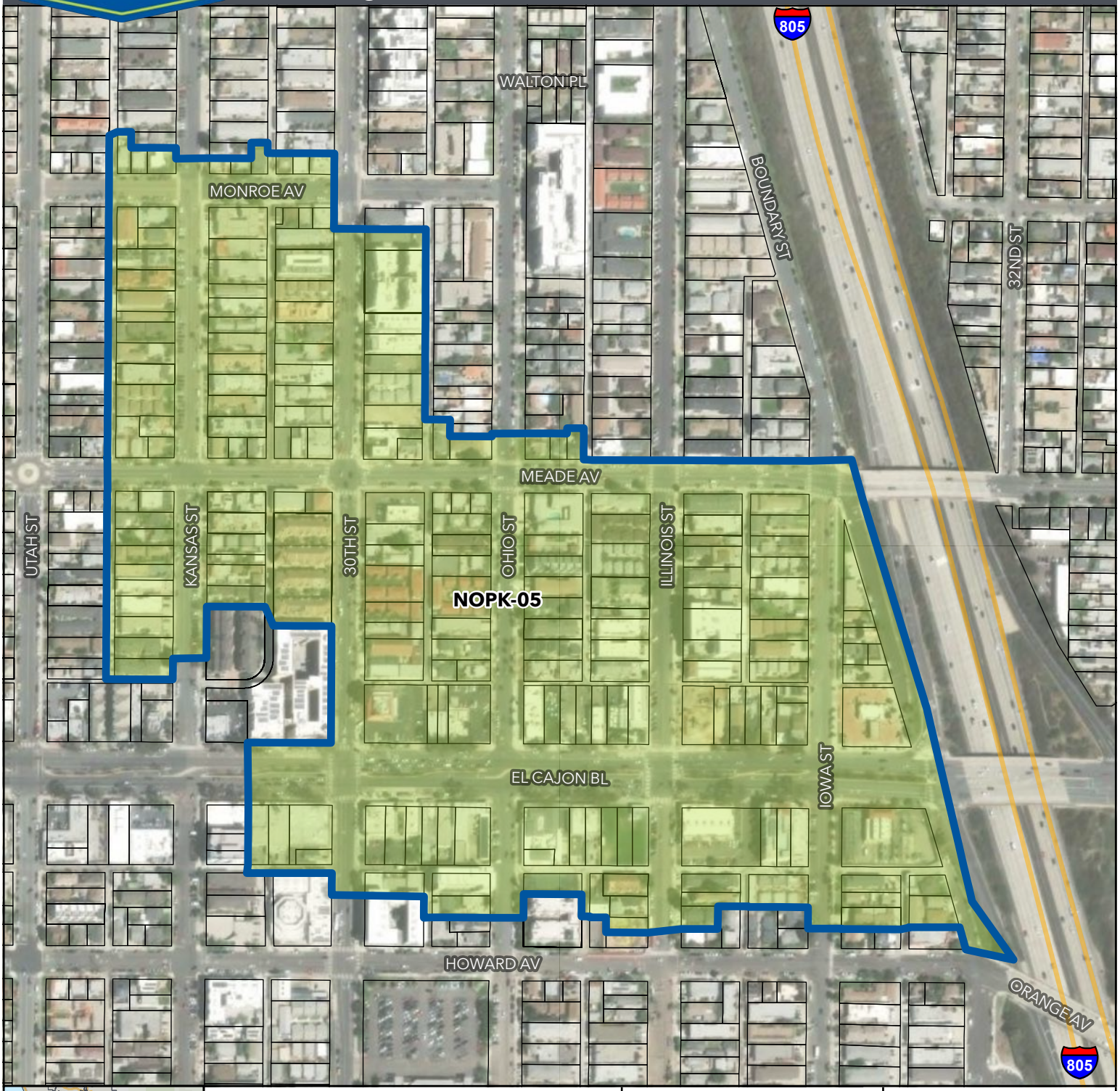

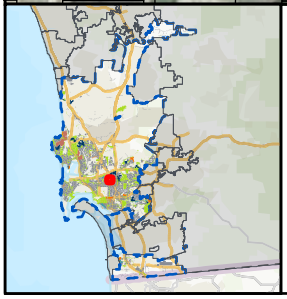

Project Data

City Council District Number:	3
Neighborhood:	North Park
Status:	Identified in Master Plan
Power Pole Count:	100
Preliminary Parcel Count:	340
Project Miles:	2.12

Legend

Parcel Boundary

Project Boundary

Sources: City of San Diego, County of San Diego, MAXAR

N

0 75 150 300

Feet

NAD 1983 StatePlane California VI FIPS 0406 Feet
Lambert Conformal Conic

Utilities Undergrounding Project

Surcharge Area: NOPK-06



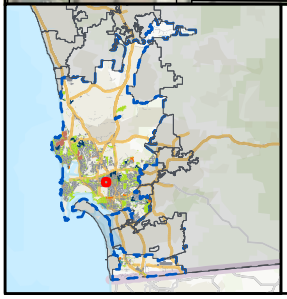

Project Data

City Council District Number:	3
Neighborhood:	North Park
Status:	Identified in Master Plan
Power Pole Count:	66
Preliminary Parcel Count:	379
Project Miles:	1.63

Legend

Parcel Boundary

Project Boundary

Sources: City of San Diego, County of San Diego, MAXAR

N

0 55 110 220

Feet

NAD 1983 StatePlane California VI FIPS 0406 Feet Lambert Conformal Conic

COUNCIL DISTRICT #3 PAGE: 228

Neighborhood PAGE: 272

Utilities Undergrounding Project

Surcharge Area: NOPK-07

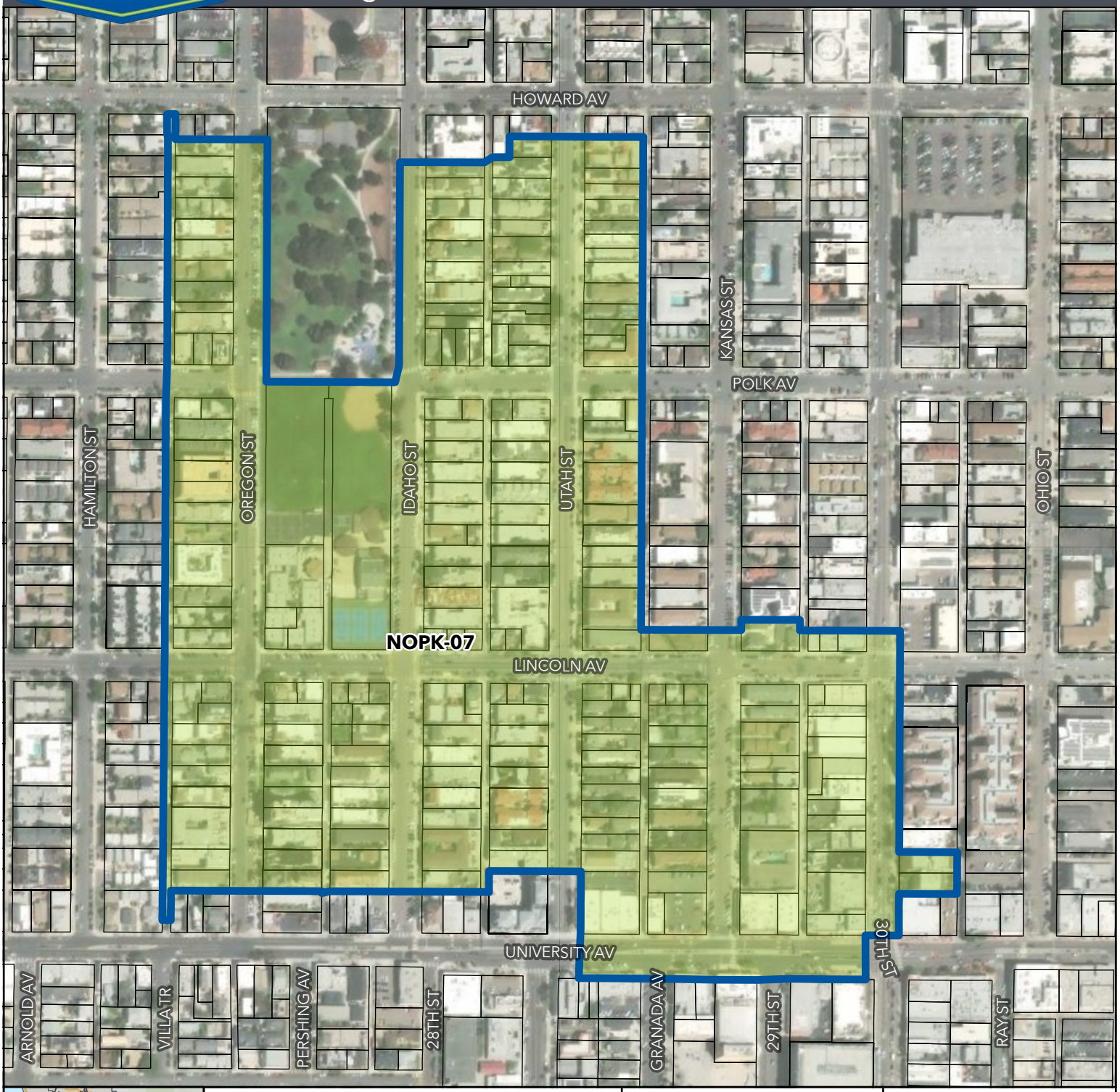

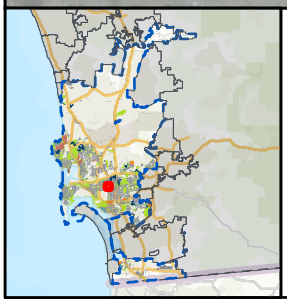

Project Data

City Council District Number:	3
Neighborhood:	North Park
Status:	Identified in Master Plan
Power Pole Count:	97
Preliminary Parcel Count:	383
Project Miles:	1.92

Legend

Parcel Boundary

Project Boundary

Sources: City of San Diego, County of San Diego, MAXAR

N

0 75 150 300

Feet

NAD 1983 StatePlane California VI FIPS 0406 Feet
Lambert Conformal Conic

Utilities Undergrounding Project

Surcharge Area: NOPK-08

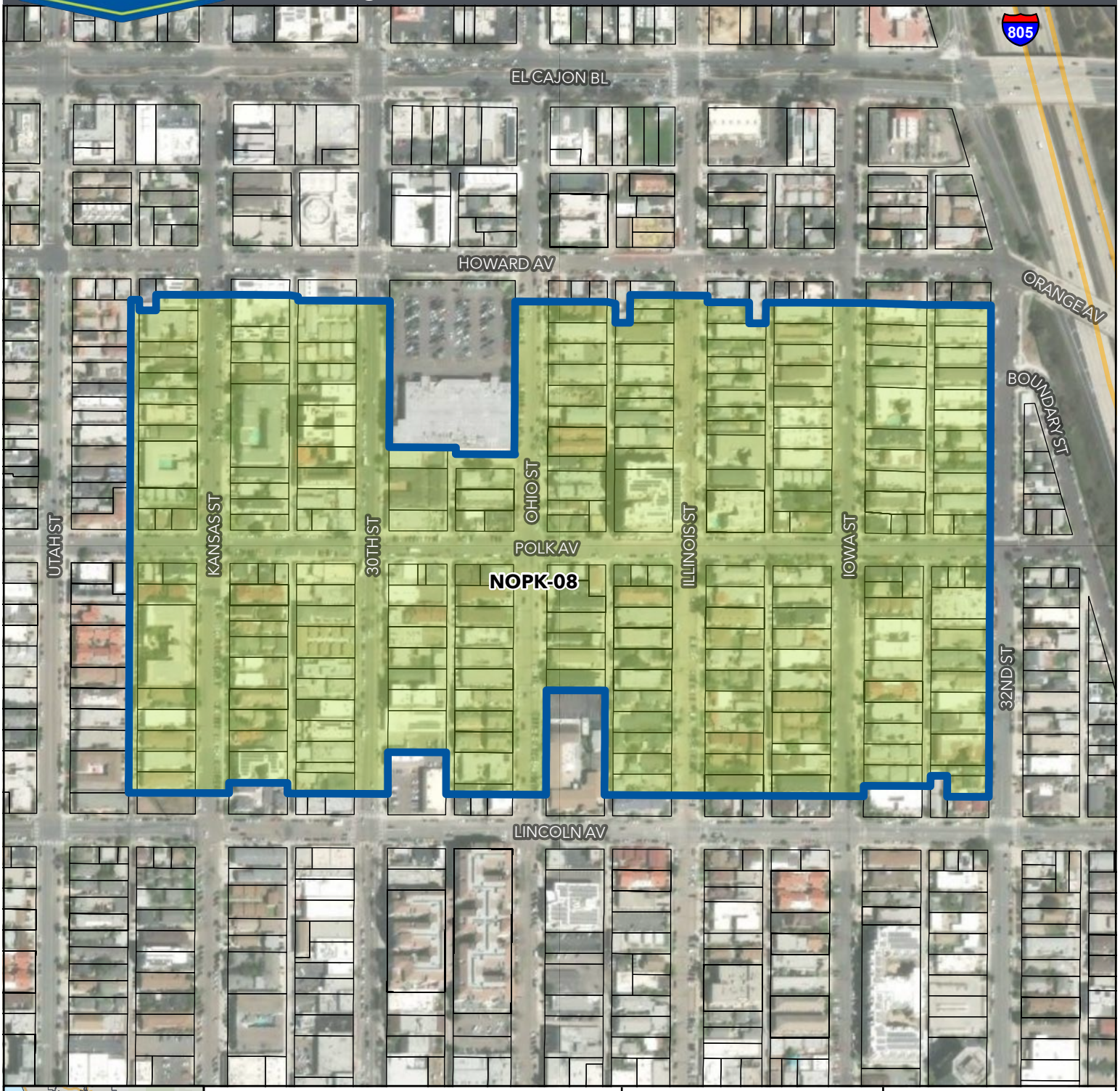

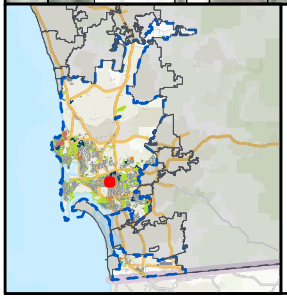

Project Data

City Council District Number:	3
Neighborhood:	North Park
Status:	Identified in Master Plan
Power Pole Count:	81
Preliminary Parcel Count:	387
Project Miles:	1.51

Legend

Parcel Boundary

Project Boundary

Sources: City of San Diego, County of San Diego, MAXAR

N

0 75 150 300

Feet

NAD 1983 StatePlane California VI FIPS 0406 Feet Lambert Conformal Conic

COUNCIL DISTRICT #3 PAGE: 228

Neighborhood PAGE: 272

Utilities Undergrounding Project

Surcharge Area: NOPK-09

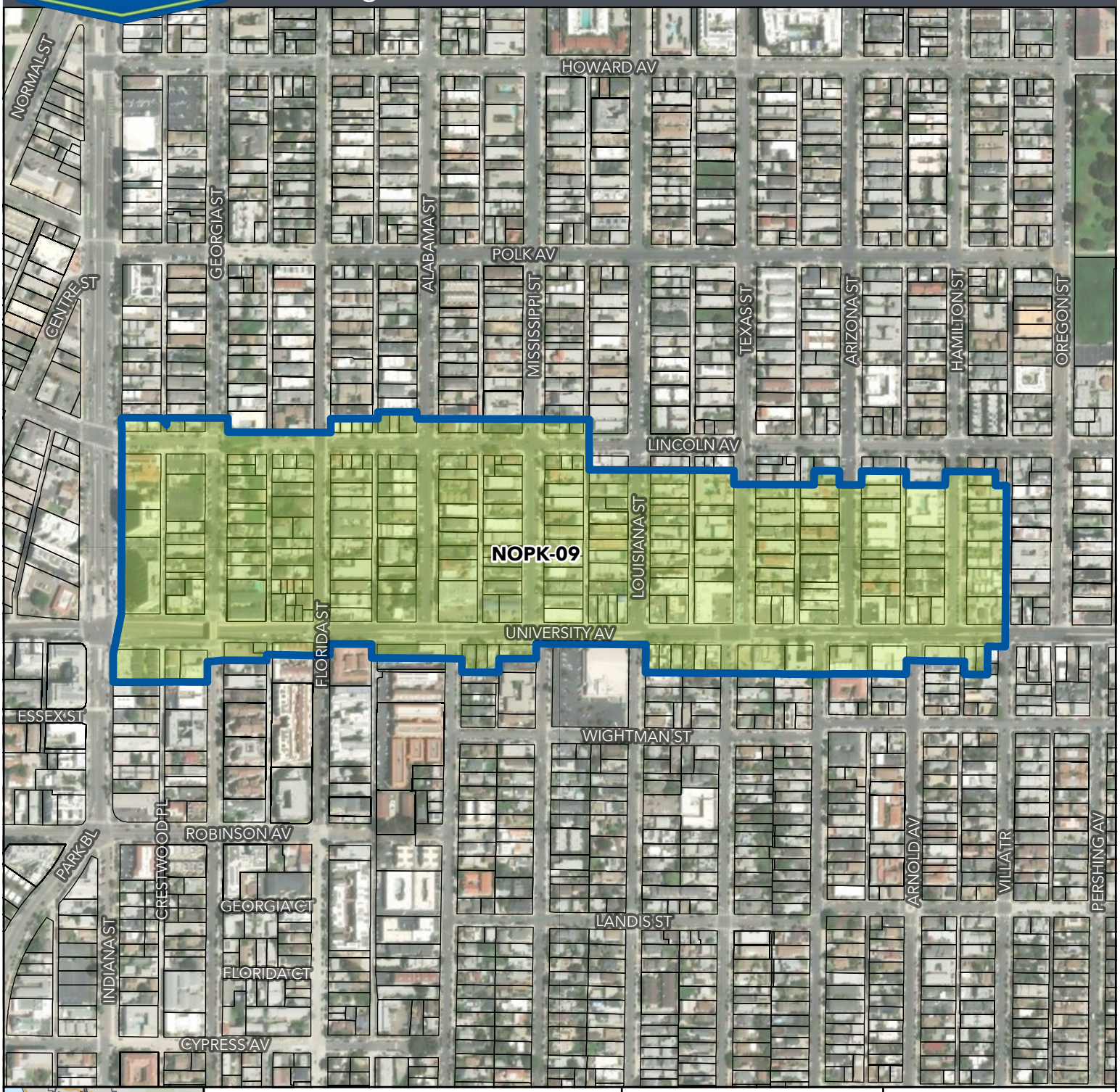

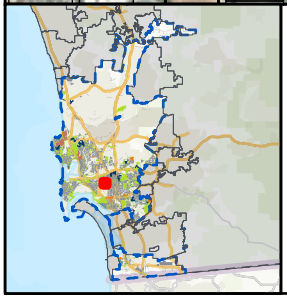

Project Data

City Council District Number:	3
Neighborhood:	North Park
Status:	Identified in Master Plan
Power Pole Count:	93
Preliminary Parcel Count:	365
Project Miles:	2.06

Legend

Parcel Boundary

Project Boundary

Sources: City of San Diego, County of San Diego, MAXAR

N

0 115 230 460

Feet

NAD 1983 StatePlane California VI FIPS 0406 Feet Lambert Conformal Conic

COUNCIL DISTRICT #3 PAGE: 228

Neighborhood PAGE: 272

Utilities Undergrounding Project

Surcharge Area: NOPK-10

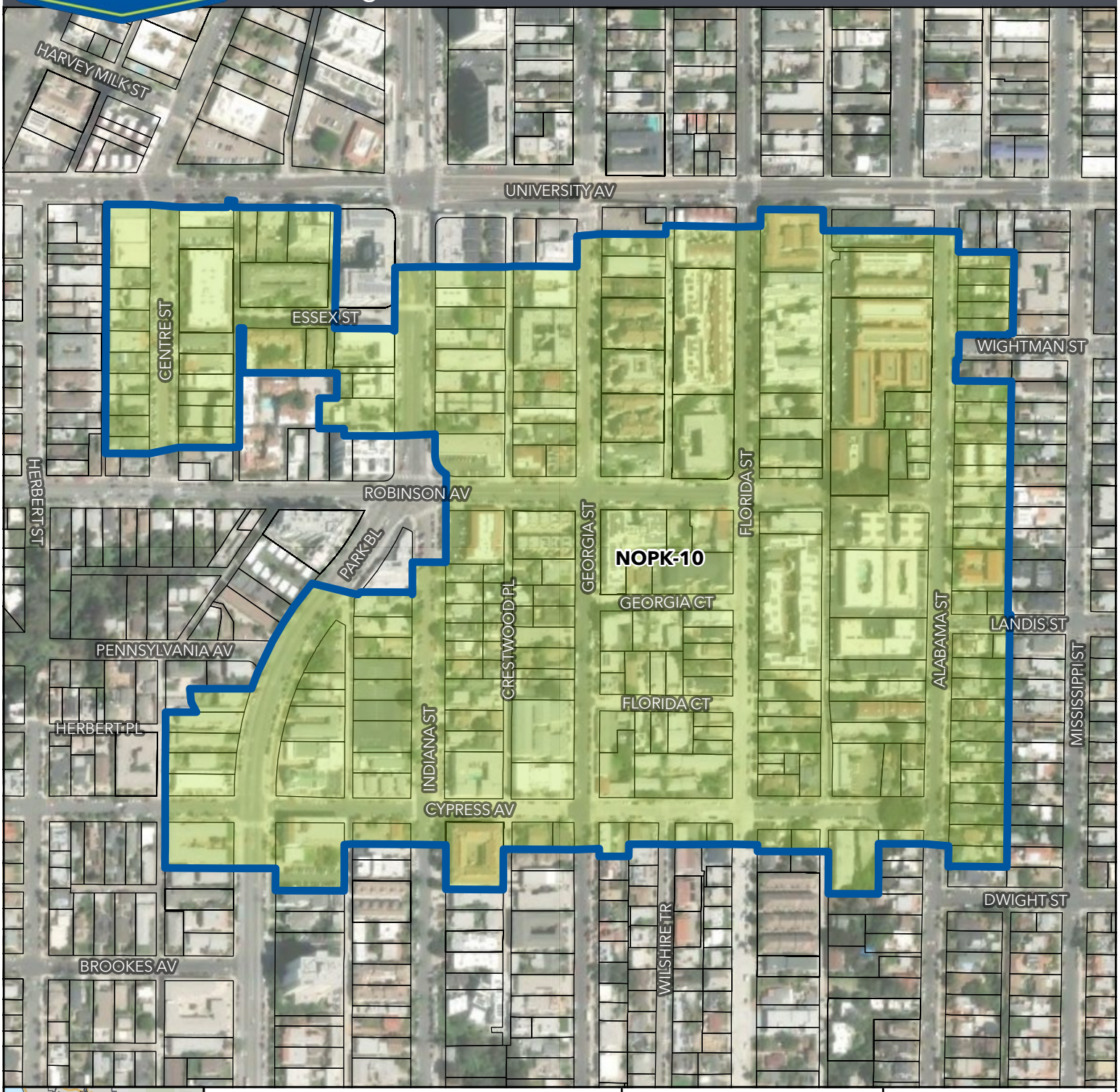

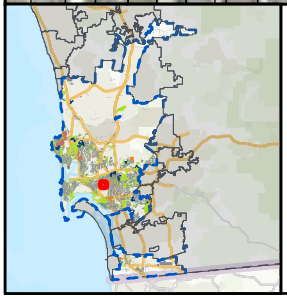

Project Data

City Council District Number:	3
Neighborhood:	North Park
Status:	Identified in Master Plan
Power Pole Count:	106
Preliminary Parcel Count:	782
Project Miles:	2.36

Legend

Parcel Boundary

Project Boundary

Sources: City of San Diego, County of San Diego, MAXAR

N

0 75 150 300

Feet

NAD 1983 StatePlane California VI FIPS 0406 Feet Lambert Conformal Conic

Utilities Undergrounding Project

Surcharge Area: NOPK-11

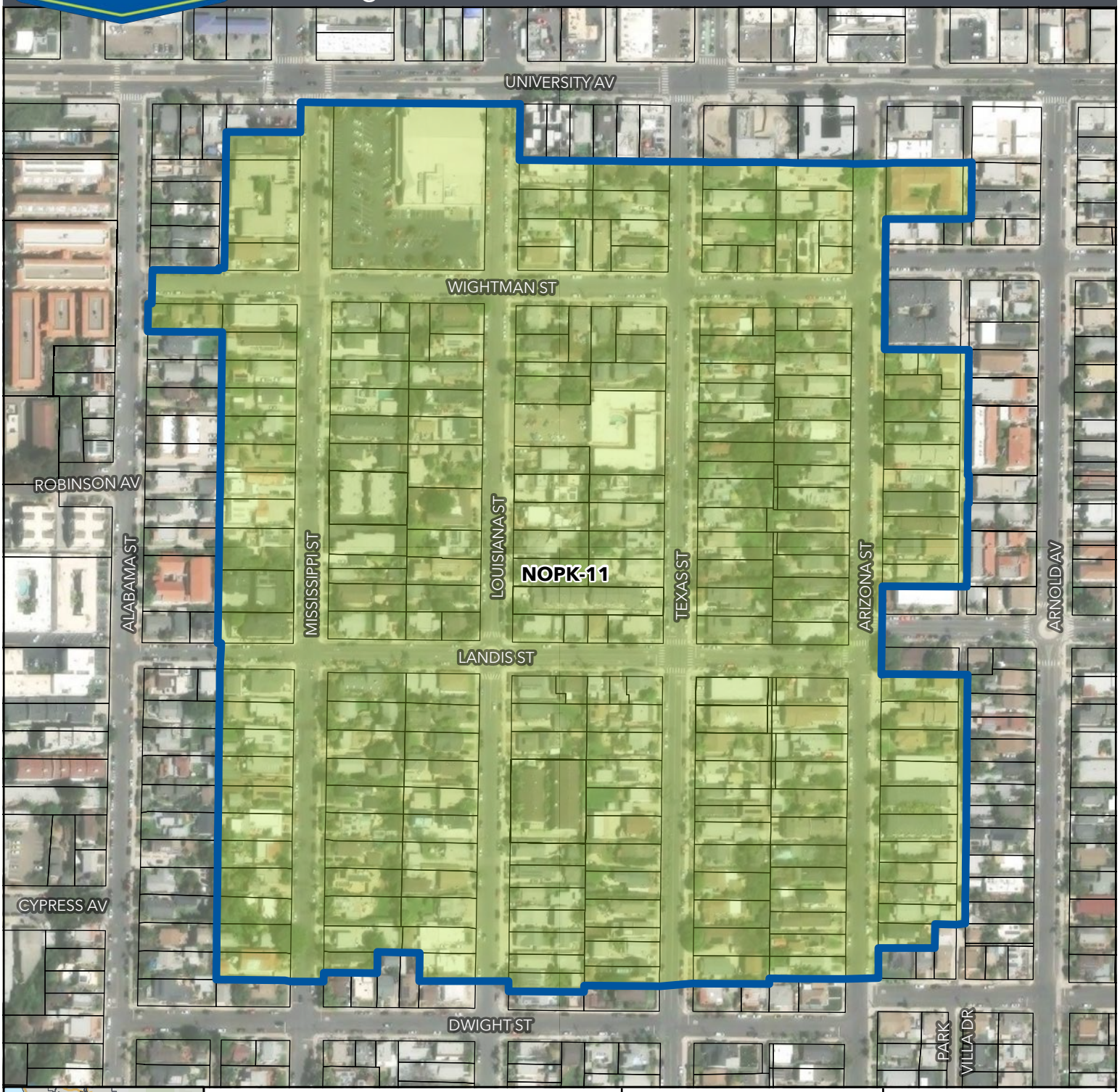

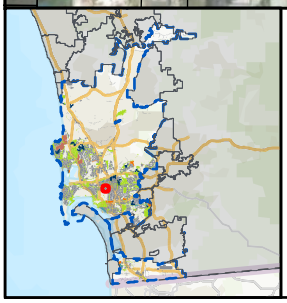

Project Data

City Council District Number:	3
Neighborhood:	North Park
Status:	Identified in Master Plan
Power Pole Count:	82
Preliminary Parcel Count:	285
Project Miles:	1.63

Legend

Parcel Boundary

Project Boundary

Sources: City of San Diego, County of San Diego, MAXAR

N

0 55 110 220

Feet

NAD 1983 StatePlane California VI FIPS 0406 Feet Lambert Conformal Conic

Utilities Undergrounding Project

Surcharge Area: NOPK-12

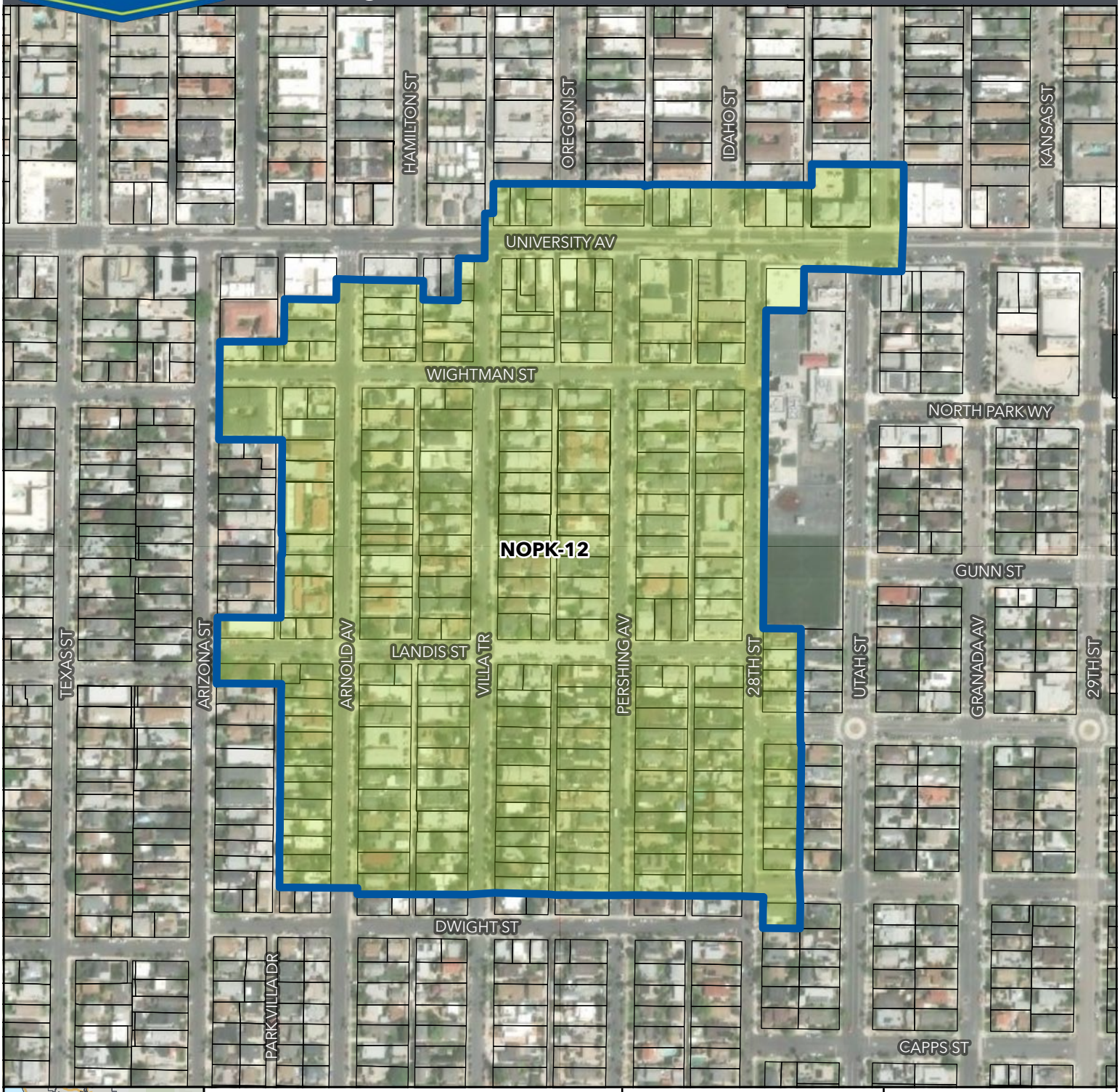

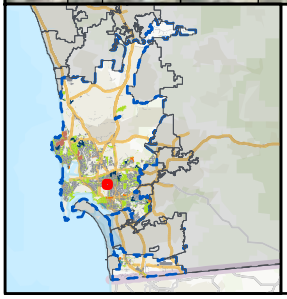

Project Data

City Council District Number:	3
Neighborhood:	North Park
Status:	Identified in Master Plan
Power Pole Count:	82
Preliminary Parcel Count:	358
Project Miles:	1.98

Legend

Parcel Boundary

Project Boundary

Sources: City of San Diego, County of San Diego, MAXAR

N

0 75 150 300

Feet

NAD 1983 StatePlane California VI FIPS 0406 Feet Lambert Conformal Conic

COUNCIL DISTRICT #3 PAGE: 228

Neighborhood PAGE: 272

Utilities Undergrounding Project

Surcharge Area: NOPK-13

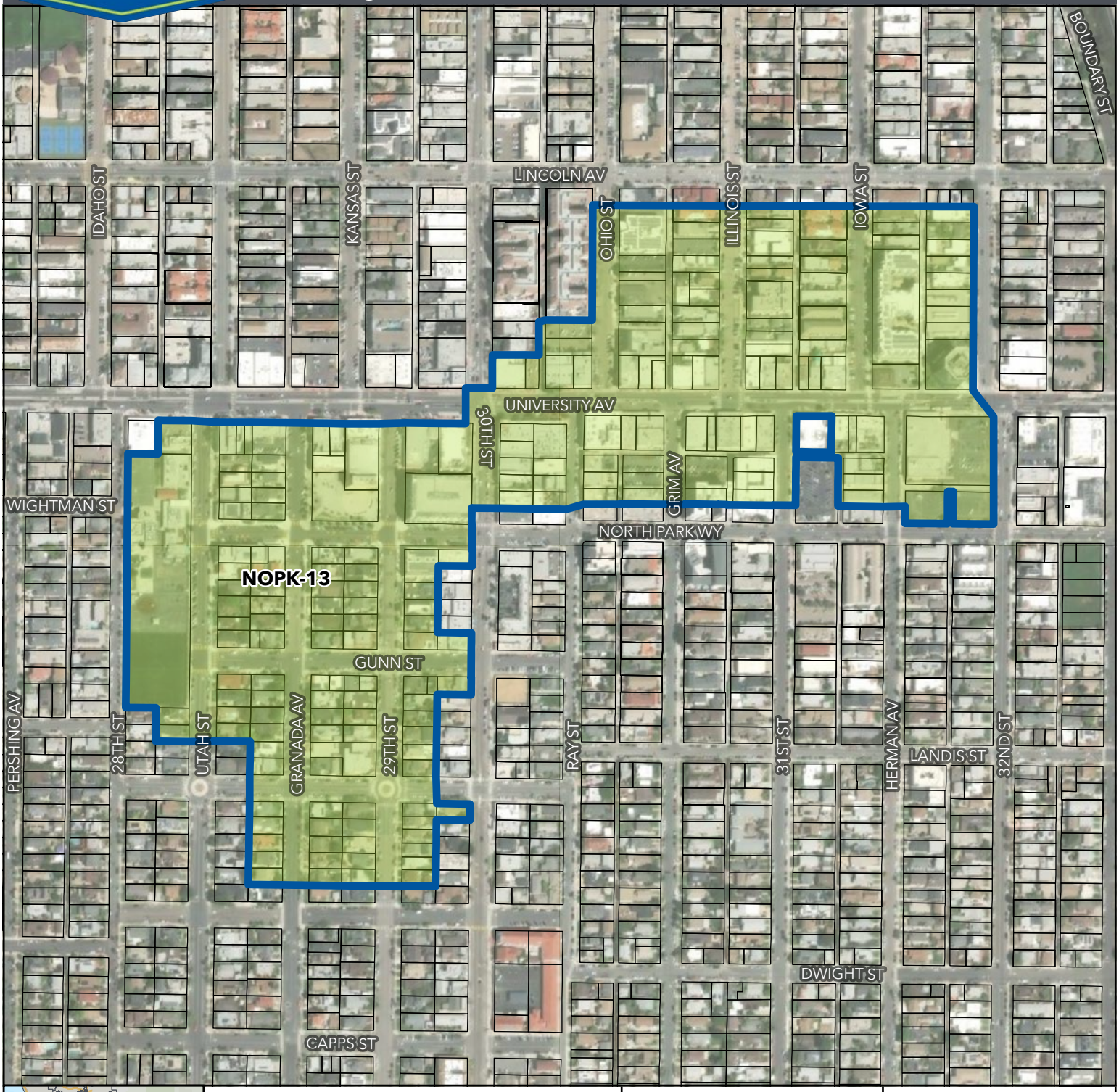

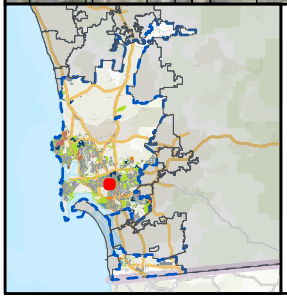

Project Data

City Council District Number:	3
Neighborhood:	North Park
Status:	Identified in Master Plan
Power Pole Count:	105
Preliminary Parcel Count:	281
Project Miles:	1.9

Legend

Parcel Boundary

Project Boundary

Sources: City of San Diego, County of San Diego, MAXAR

N

0 95 190 380

Feet

NAD 1983 StatePlane California VI FIPS 0406 Feet Lambert Conformal Conic

Utilities Undergrounding Project

Surcharge Area: NOPK-14

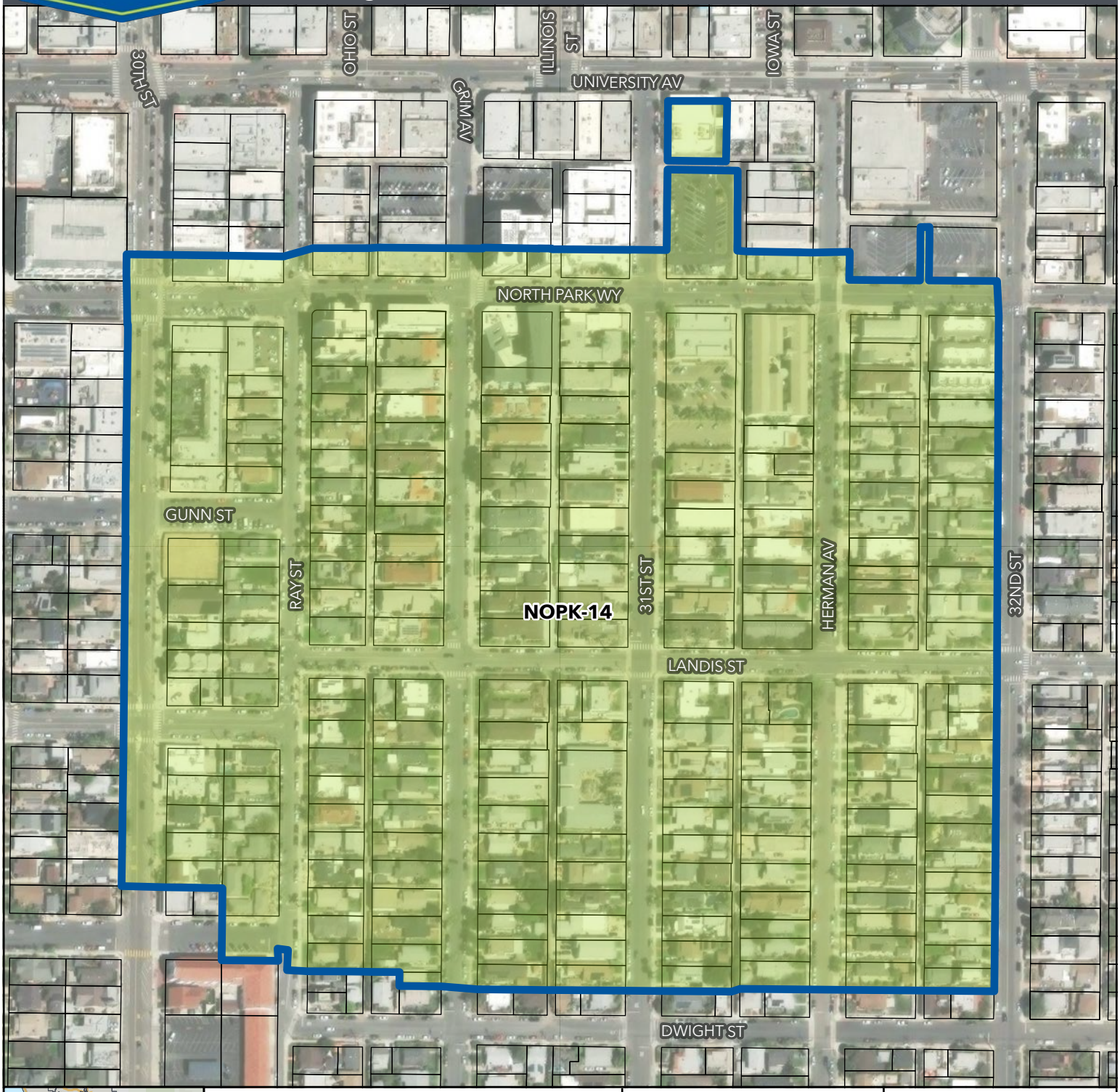

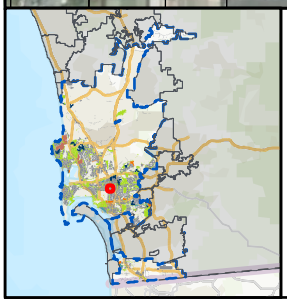

Project Data

City Council District Number:	3
Neighborhood:	North Park
Status:	Identified in Master Plan
Power Pole Count:	89
Preliminary Parcel Count:	300
Project Miles:	1.89

Legend

Parcel Boundary

Project Boundary

Sources: City of San Diego, County of San Diego, MAXAR

N

0 55 110 220

Feet

NAD 1983 StatePlane California VI FIPS 0406 Feet
Lambert Conformal Conic

COUNCIL DISTRICT #3 PAGE: 228

Neighborhood PAGE: 272

Utilities Undergrounding Project

Surcharge Area: NOPK-15

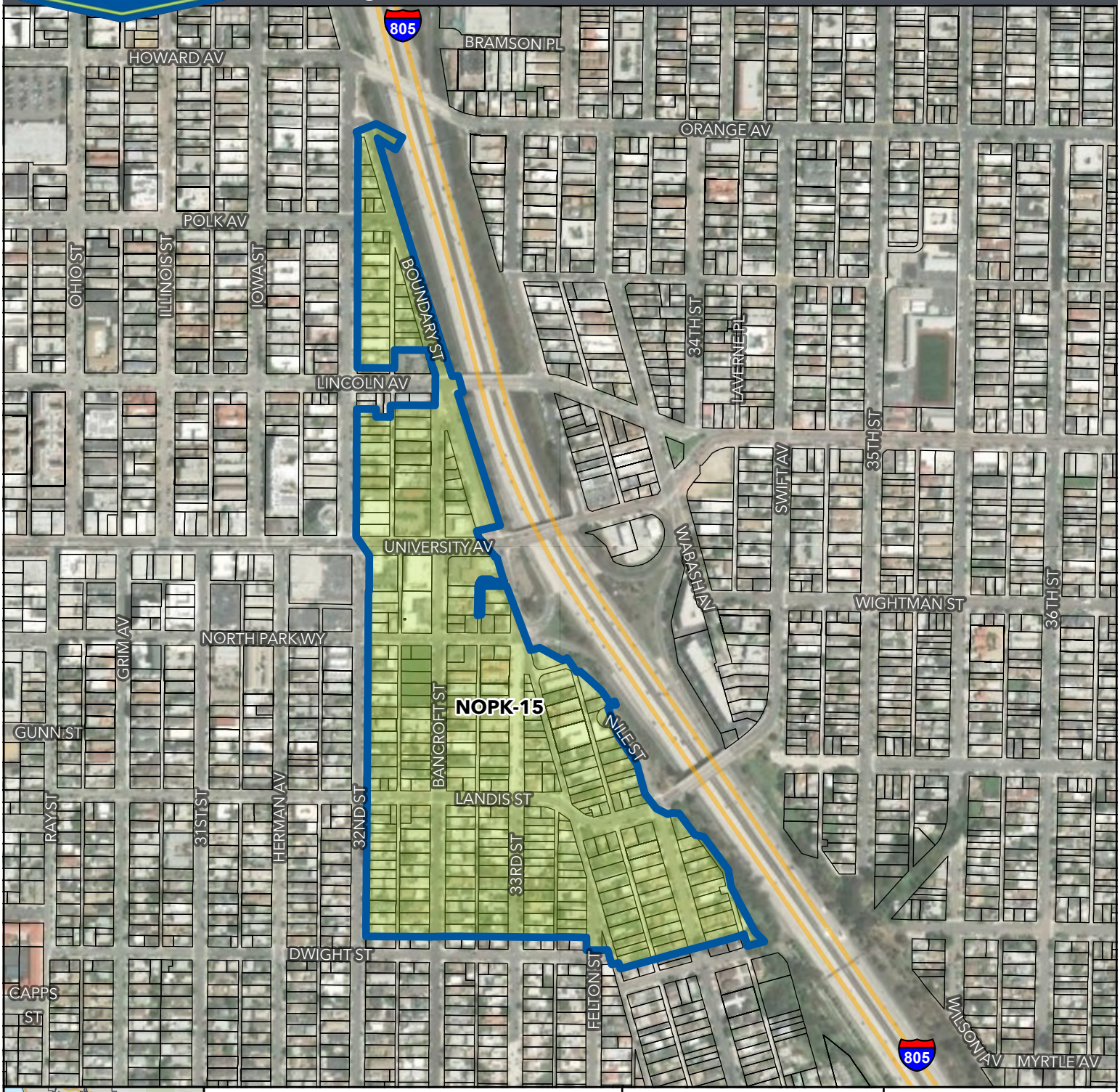

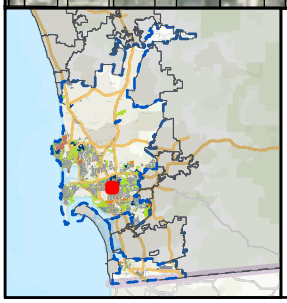

Project Data

City Council District Number:	3
Neighborhood:	North Park
Status:	Identified in Master Plan
Power Pole Count:	110
Preliminary Parcel Count:	388
Project Miles:	2.01

Legend

- Parcel Boundary
- Project Boundary

Sources: City of San Diego, County of San Diego, MAXAR

N

0 130 260 520

Feet

NAD 1983 StatePlane California VI FIPS 0406 Feet Lambert Conformal Conic

Utilities Undergrounding Project

Surcharge Area: NOPK-16

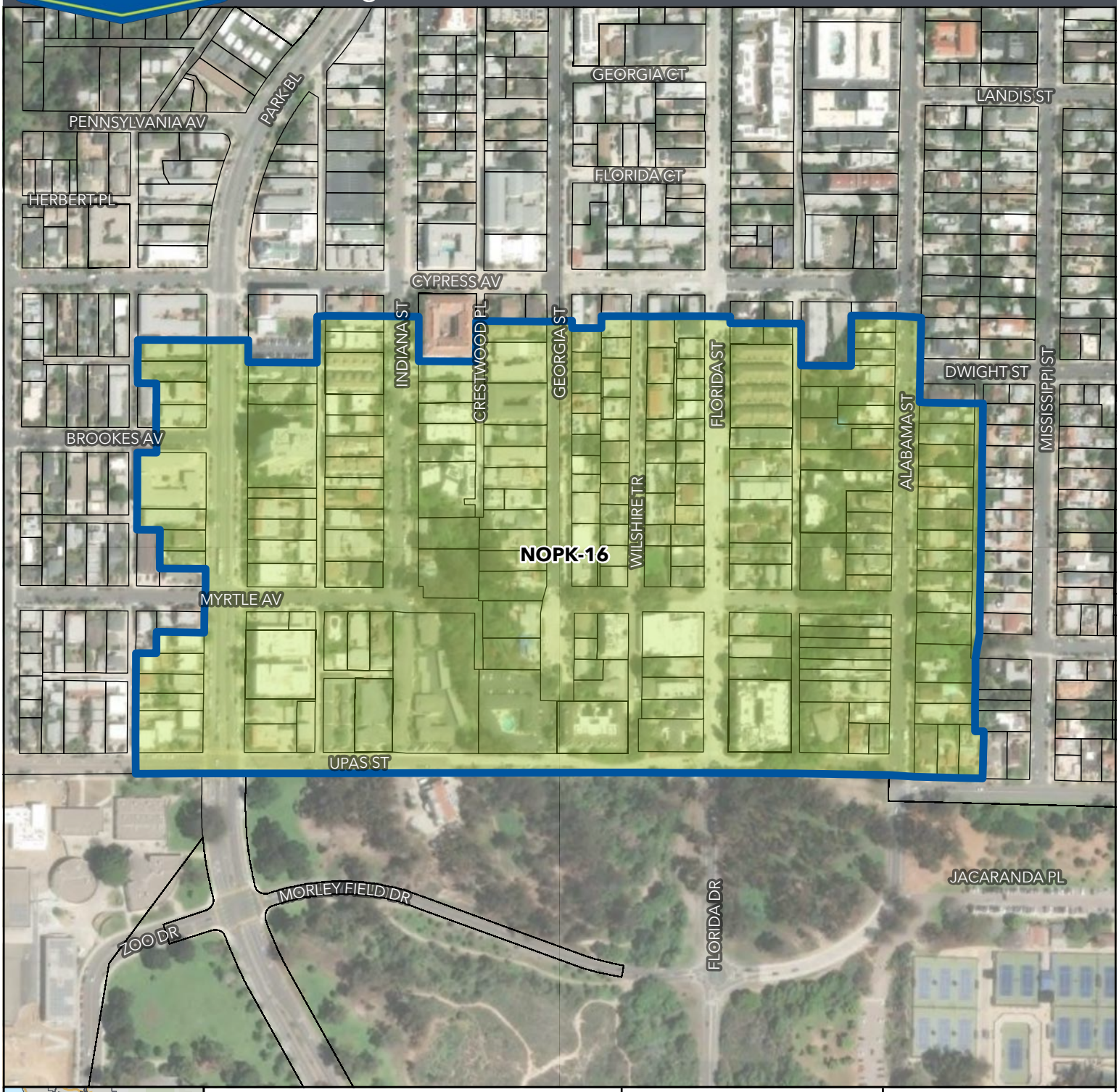

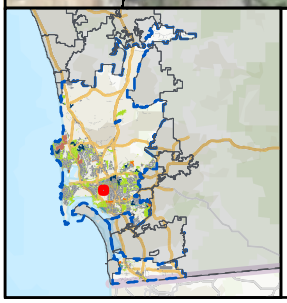

Project Data

City Council District Number:	3
Neighborhood:	North Park
Status:	Identified in Master Plan
Power Pole Count:	96
Preliminary Parcel Count:	400
Project Miles:	1.85

Legend

Parcel Boundary

Project Boundary

Sources: City of San Diego, County of San Diego, MAXAR

N

0 75 150 300

Feet

NAD 1983 StatePlane California VI FIPS 0406 Feet Lambert Conformal Conic

Utilities Undergrounding Project

Surcharge Area: NOPK-17



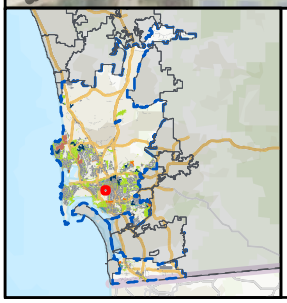

Project Data

City Council District Number:	3
Neighborhood:	North Park
Status:	Identified in Master Plan
Power Pole Count:	72
Preliminary Parcel Count:	207
Project Miles:	1.67

Legend

Parcel Boundary

Project Boundary

Sources: City of San Diego, County of San Diego, MAXAR

N

0 55 110 220

Feet

NAD 1983 StatePlane California VI FIPS 0406 Feet Lambert Conformal Conic

COUNCIL DISTRICT #3 PAGE: 228

Neighborhood PAGE: 272

Utilities Undergrounding Project

Surcharge Area: NOPK-18

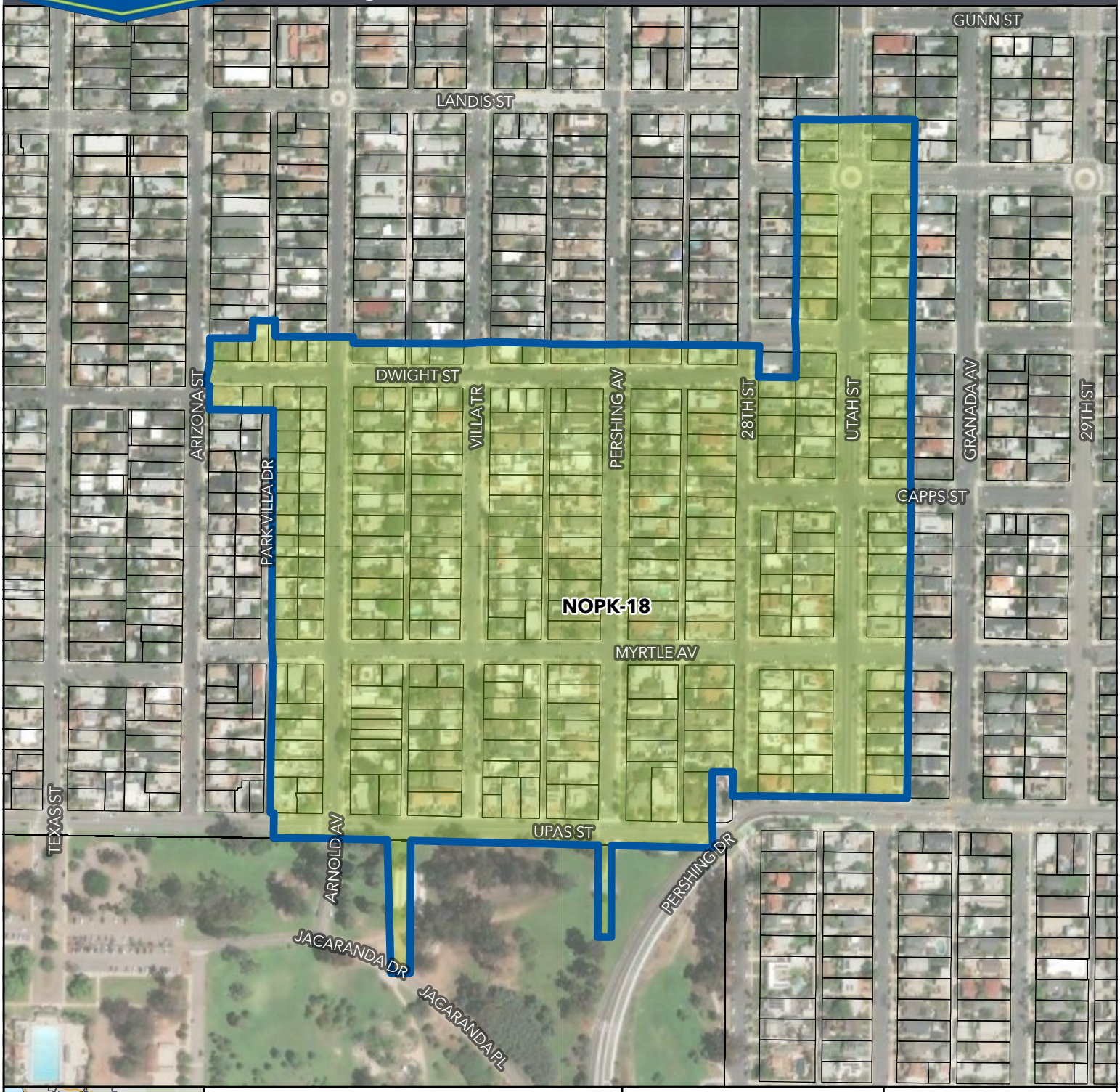

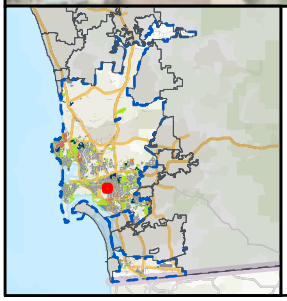

Project Data

City Council District Number:	3
Neighborhood:	North Park
Status:	Identified in Master Plan
Power Pole Count:	117
Preliminary Parcel Count:	307
Project Miles:	2.11

Legend

Parcel Boundary

Project Boundary

Sources: City of San Diego, County of San Diego, MAXAR

N

0 75 150 300

Feet

NAD 1983 StatePlane California VI FIPS 0406 Feet Lambert Conformal Conic

COUNCIL DISTRICT #3 PAGE: 228

Neighborhood PAGE: 272

Utilities Undergrounding Project

Surcharge Area: NOPK-19



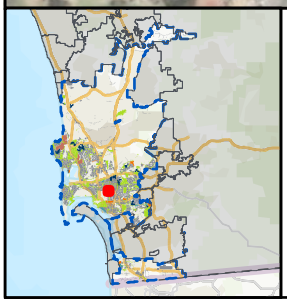

Project Data

City Council District Number:	3
Neighborhood:	North Park
Status:	Identified in Master Plan
Power Pole Count:	103
Preliminary Parcel Count:	234
Project Miles:	1.91

Legend

- Parcel Boundary
- Project Boundary

Sources: City of San Diego, County of San Diego, MAXAR

N

0 95 190 380

Feet

NAD 1983 StatePlane California VI FIPS 0406 Feet Lambert Conformal Conic

Utilities Undergrounding Project

Surcharge Area: NOPK-20

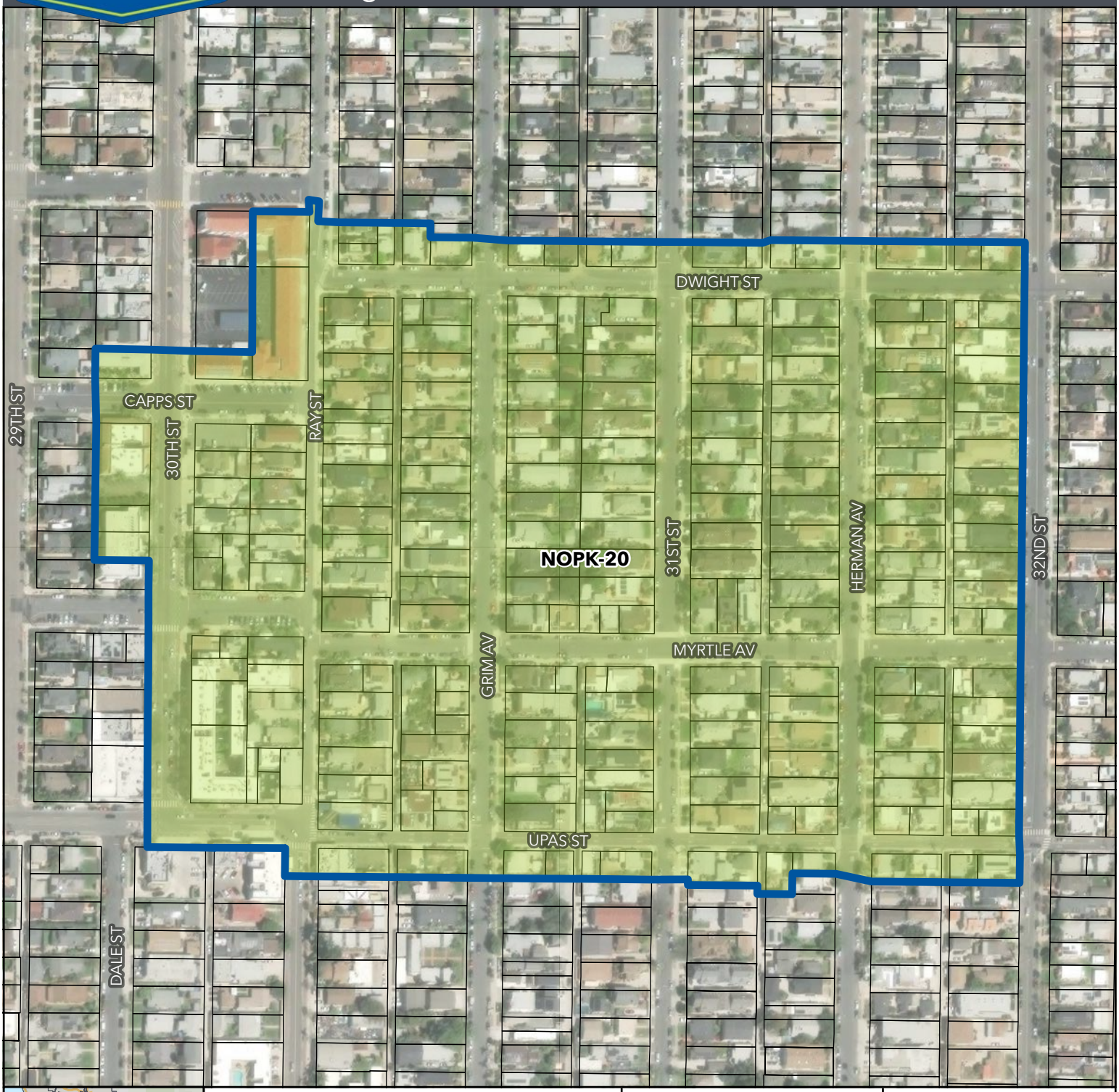

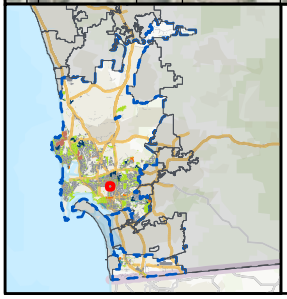

Project Data

City Council District Number:	3
Neighborhood:	North Park
Status:	Identified in Master Plan
Power Pole Count:	68
Preliminary Parcel Count:	247
Project Miles:	1.94

Legend

Parcel Boundary

Project Boundary

Sources: City of San Diego, County of San Diego, MAXAR

N

0 55 110 220

Feet

NAD 1983 StatePlane California VI FIPS 0406 Feet Lambert Conformal Conic

COUNCIL DISTRICT #3 PAGE: 228

Neighborhood PAGE: 272

Utilities Undergrounding Project

Surcharge Area: NOPK-21

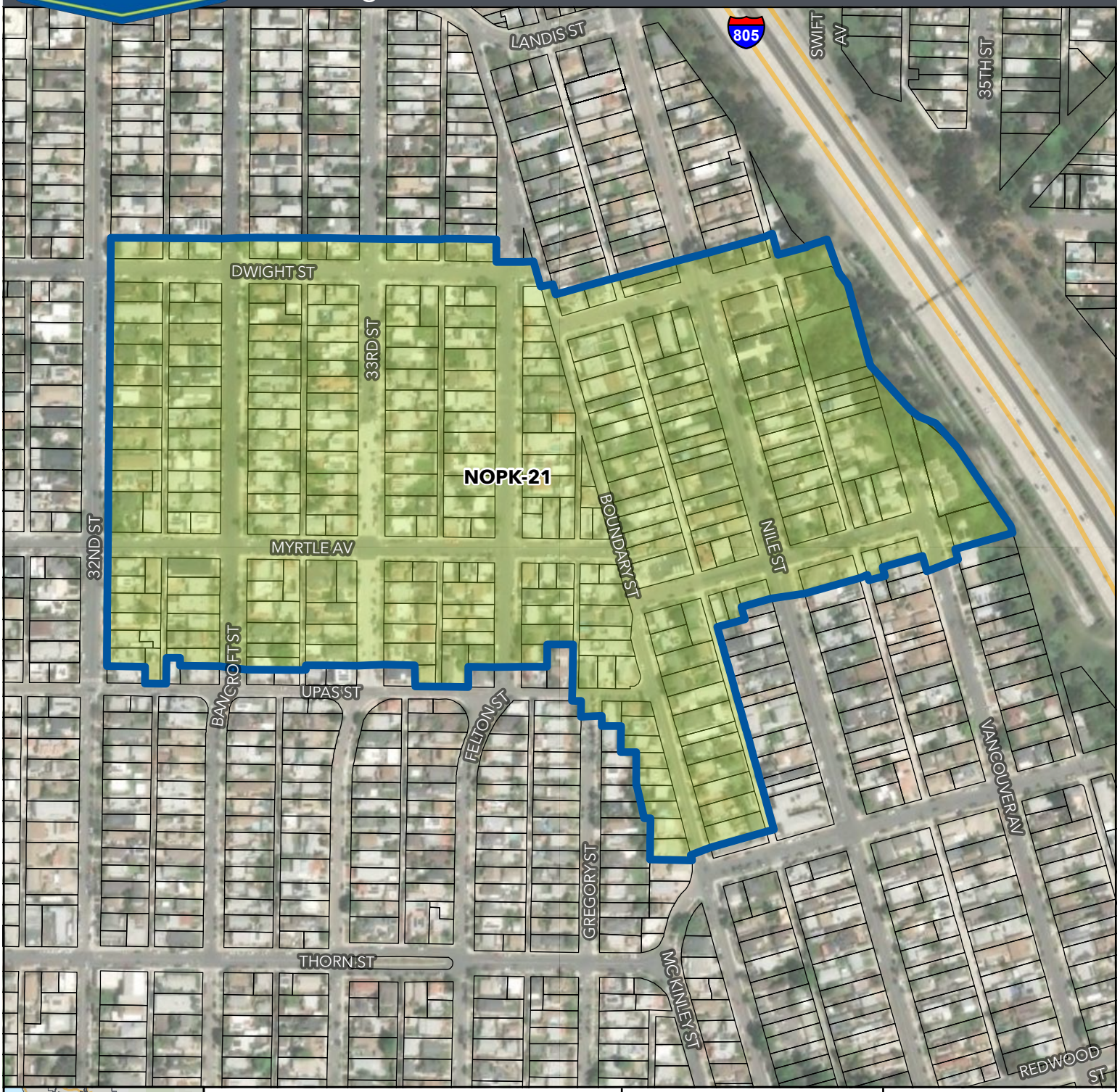

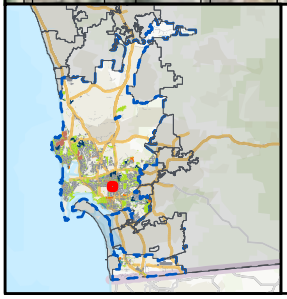

Project Data

City Council District Number:	3
Neighborhood:	North Park
Status:	Identified in Master Plan
Power Pole Count:	89
Preliminary Parcel Count:	274
Project Miles:	1.79

Legend

Parcel Boundary

Project Boundary

Sources: City of San Diego, County of San Diego, MAXAR

N

0 75 150 300

Feet

NAD 1983 StatePlane California VI FIPS 0406 Feet
Lambert Conformal Conic

COUNCIL DISTRICT #3 PAGE: 228

Neighborhood PAGE: 272

Utilities Undergrounding Project

Surcharge Area: NOPK-22

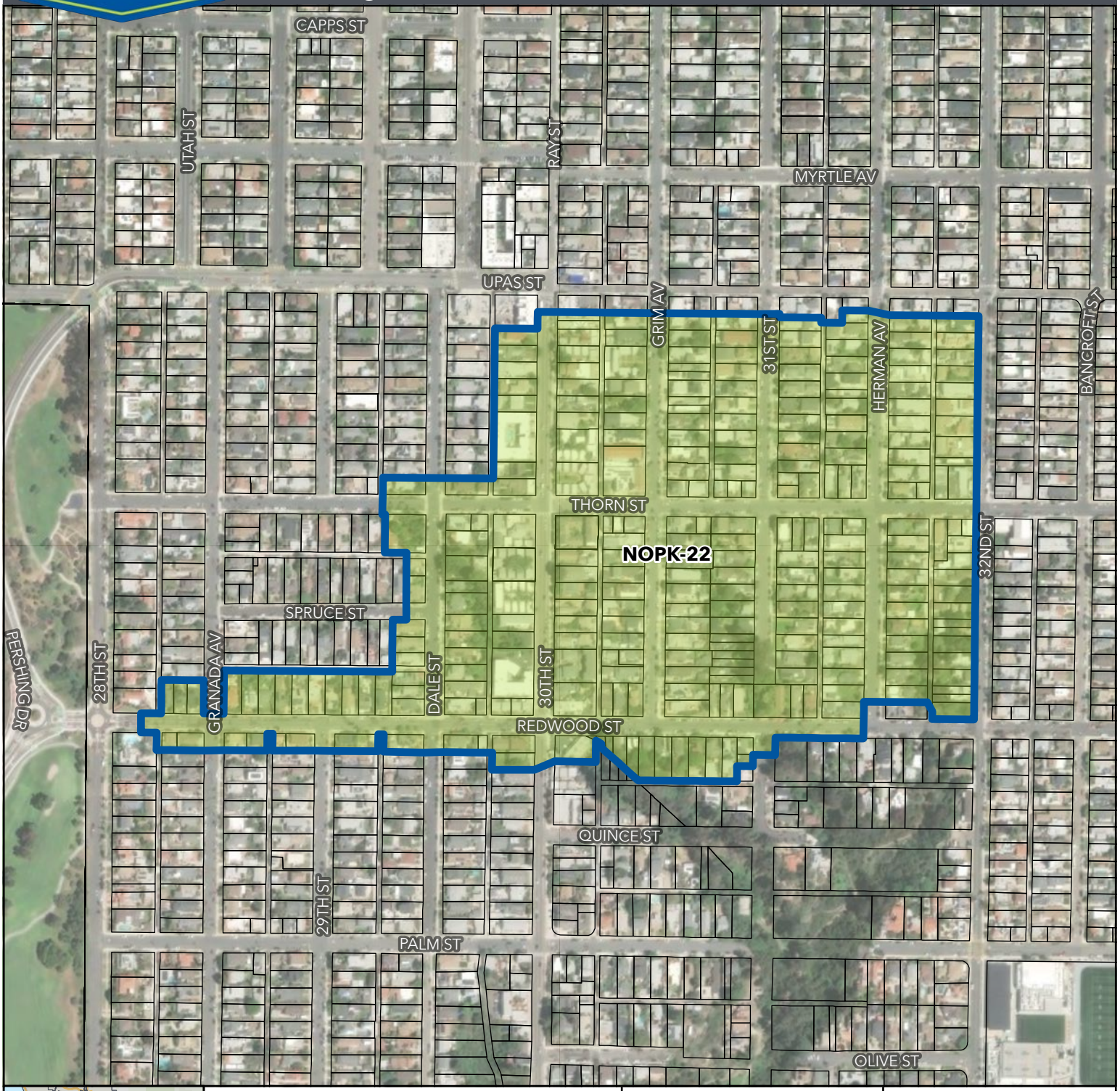

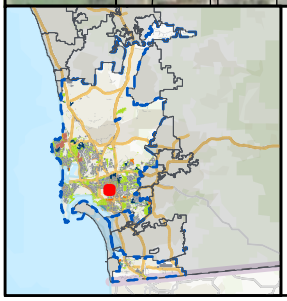

Project Data

City Council District Number:	3
Neighborhood:	North Park
Status:	Identified in Master Plan
Power Pole Count:	100
Preliminary Parcel Count:	308
Project Miles:	1.89

Legend

Parcel Boundary

Project Boundary

Sources: City of San Diego, County of San Diego, MAXAR

N

0 95 190 380

Feet

NAD 1983 StatePlane California VI FIPS 0406 Feet
Lambert Conformal Conic

COUNCIL DISTRICT #3 PAGE: 228

Neighborhood PAGE: 272

Utilities Undergrounding Project

Surcharge Area: NOPK-23

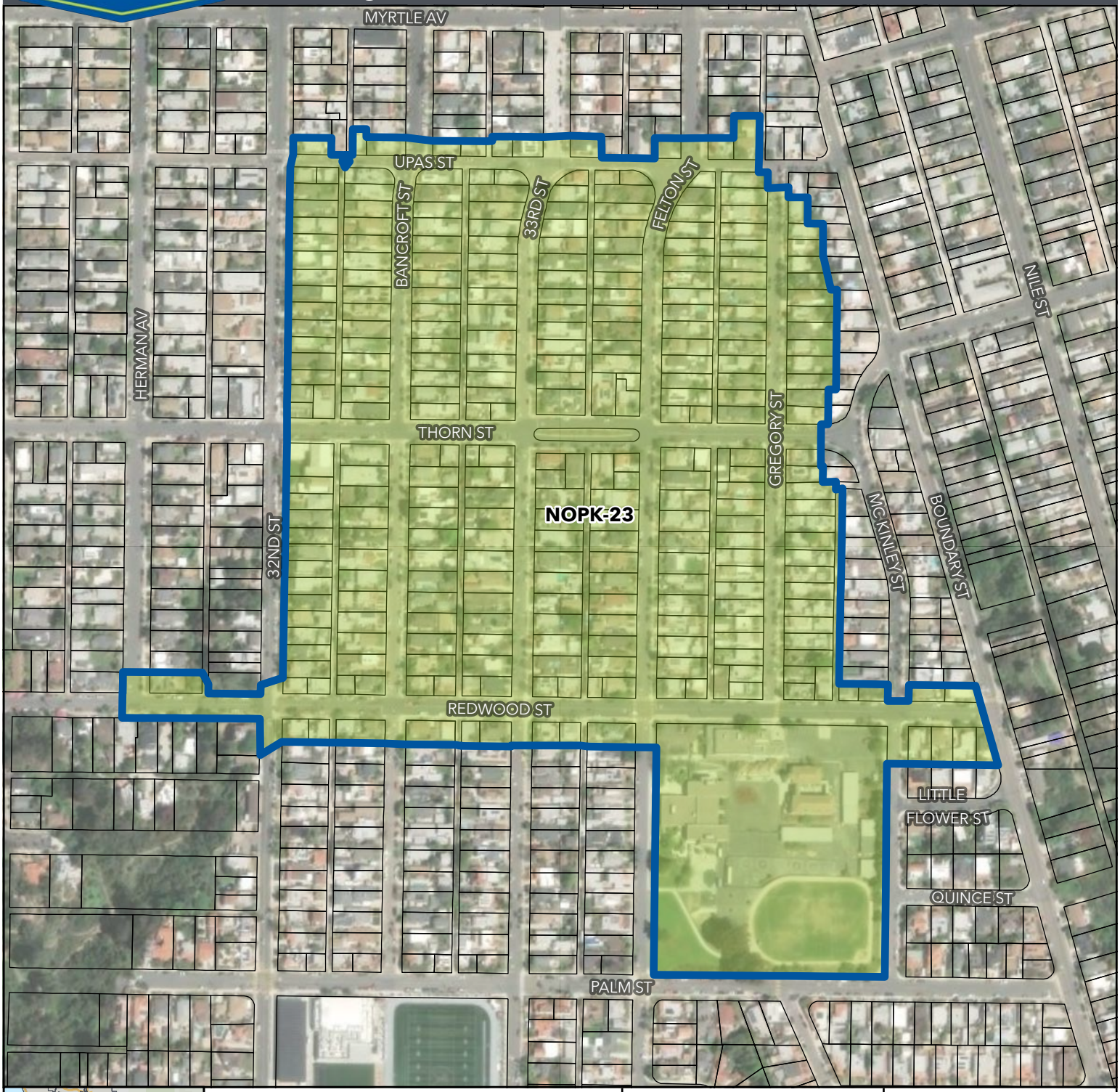

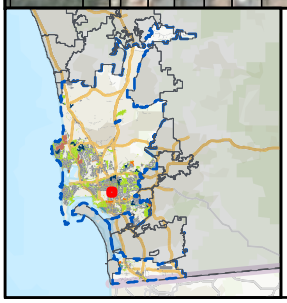

Project Data

City Council District Number:	3
Neighborhood:	North Park
Status:	Identified in Master Plan
Power Pole Count:	82
Preliminary Parcel Count:	301
Project Miles:	1.99

Legend

Parcel Boundary

Project Boundary

Sources: City of San Diego, County of San Diego, MAXAR

N

0 75 150 300

Feet

NAD 1983 StatePlane California VI FIPS 0406 Feet Lambert Conformal Conic

Utilities Undergrounding Project

Surcharge Area: NOPK-24

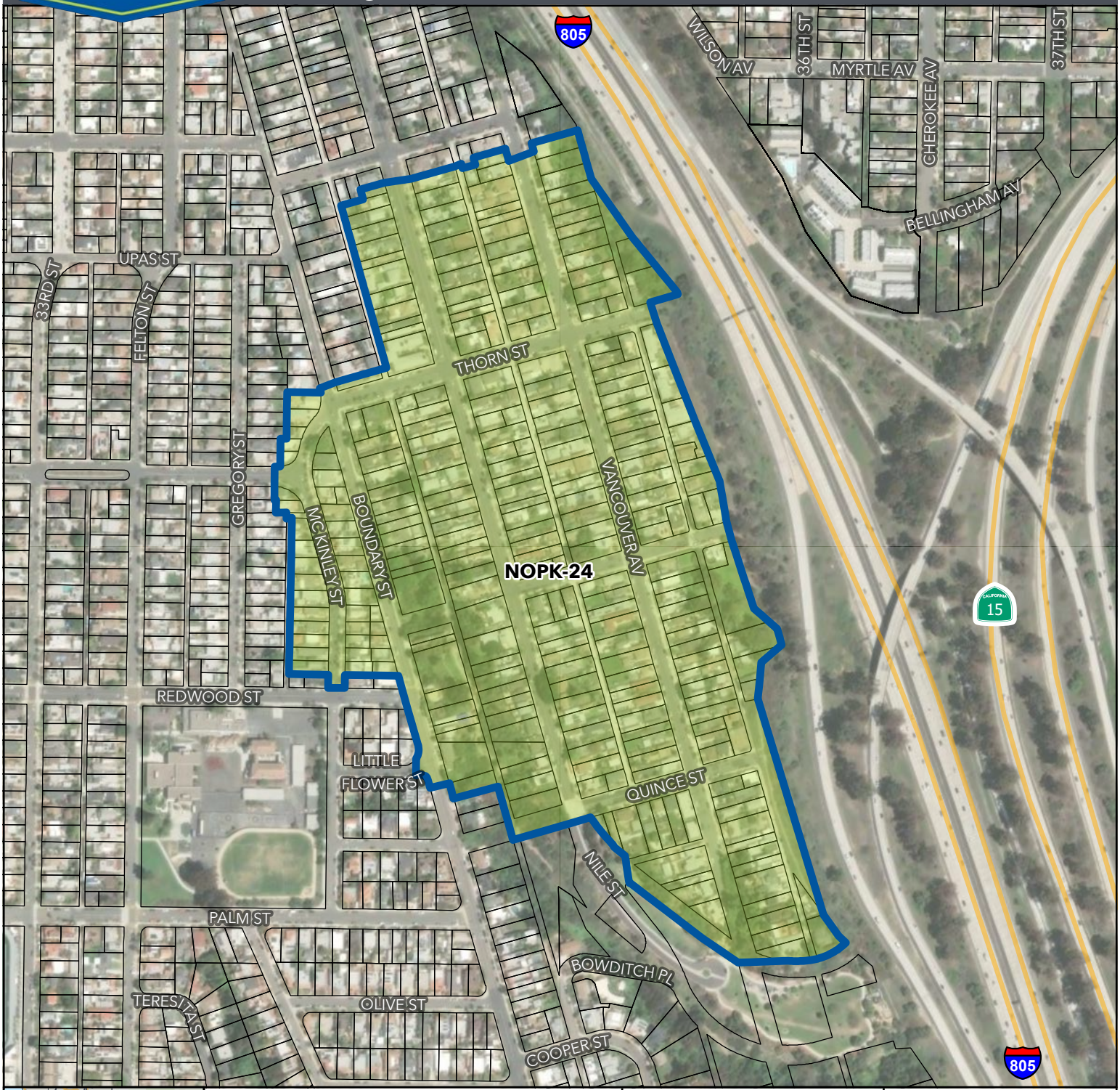

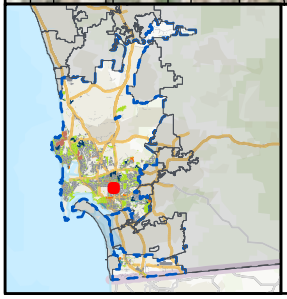

Project Data

City Council District Number:	3
Neighborhood:	North Park
Status:	Identified in Master Plan
Power Pole Count:	97
Preliminary Parcel Count:	273
Project Miles:	1.71

Legend

Parcel Boundary

Project Boundary

Sources: City of San Diego, County of San Diego, MAXAR

N

0 95 190 380

Feet

NAD 1983 StatePlane California VI FIPS 0406 Feet Lambert Conformal Conic

COUNCIL DISTRICT #3 PAGE: 228

Neighborhood PAGE: 272

Utilities Undergrounding Project

Surcharge Area: NOPK-25

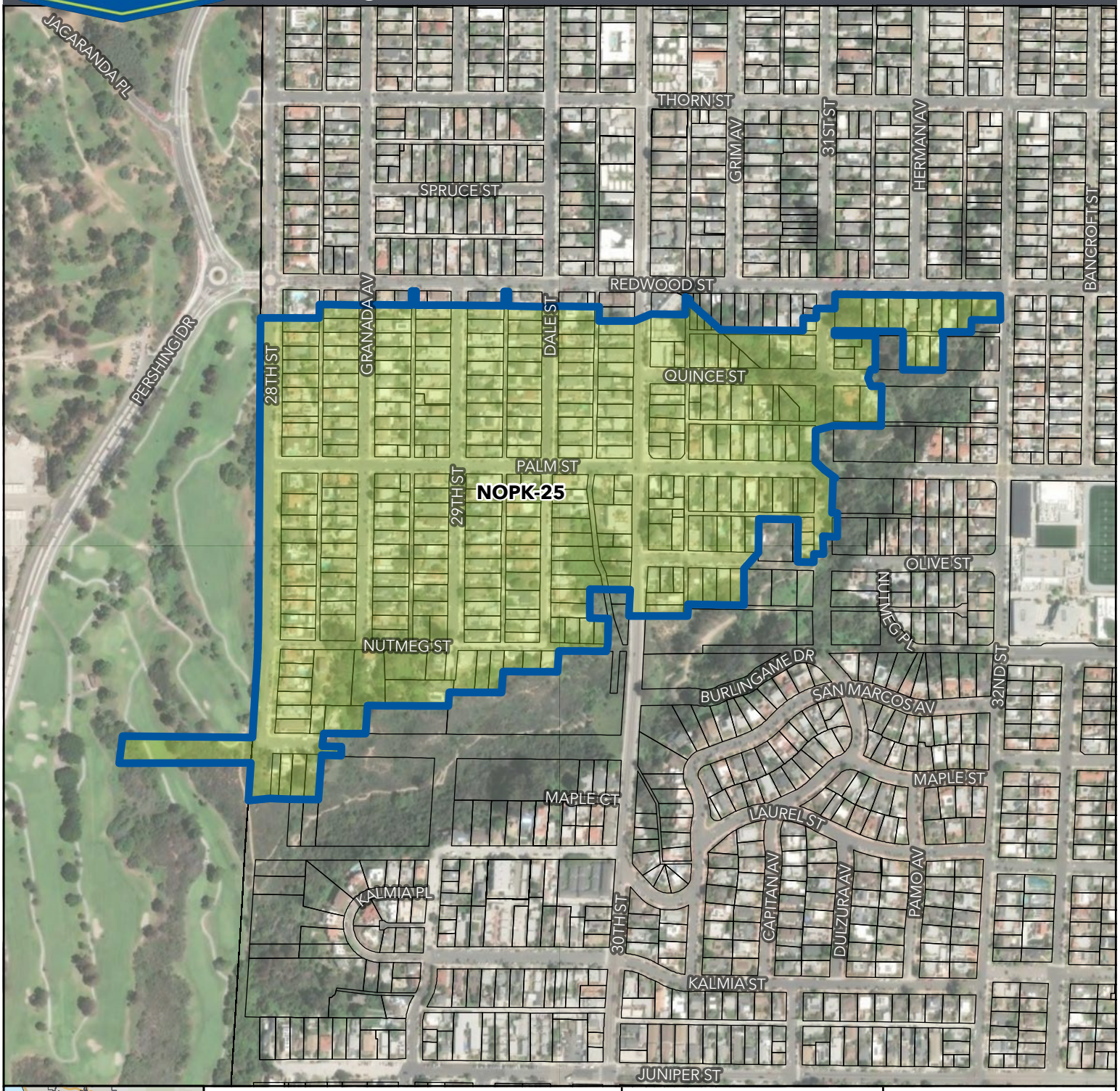

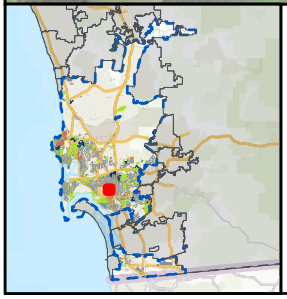

Project Data

City Council District Number:	3
Neighborhood:	North Park
Status:	Identified in Master Plan
Power Pole Count:	107
Preliminary Parcel Count:	363
Project Miles:	2.1

Legend

Parcel Boundary

Project Boundary

Sources: City of San Diego, County of San Diego, MAXAR

N

0 115 230 460

Feet

NAD 1983 StatePlane California VI FIPS 0406 Feet Lambert Conformal Conic

Utilities Undergrounding Project

Surcharge Area: NOPK-26



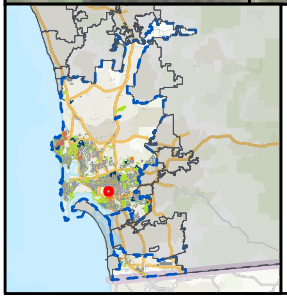

Project Data

City Council District Number:	3
Neighborhood:	North Park
Status:	Identified in Master Plan
Power Pole Count:	29
Preliminary Parcel Count:	88
Project Miles:	0.49

Legend

Parcel Boundary

Project Boundary

Sources: City of San Diego, County of San Diego, MAXAR

N

0 55 110 220

Feet

NAD 1983 StatePlane California VI FIPS 0406 Feet Lambert Conformal Conic

COUNCIL DISTRICT #3 PAGE: 228

Neighborhood PAGE: 272

Utilities Undergrounding Project

Surcharge Area: NOPK-27

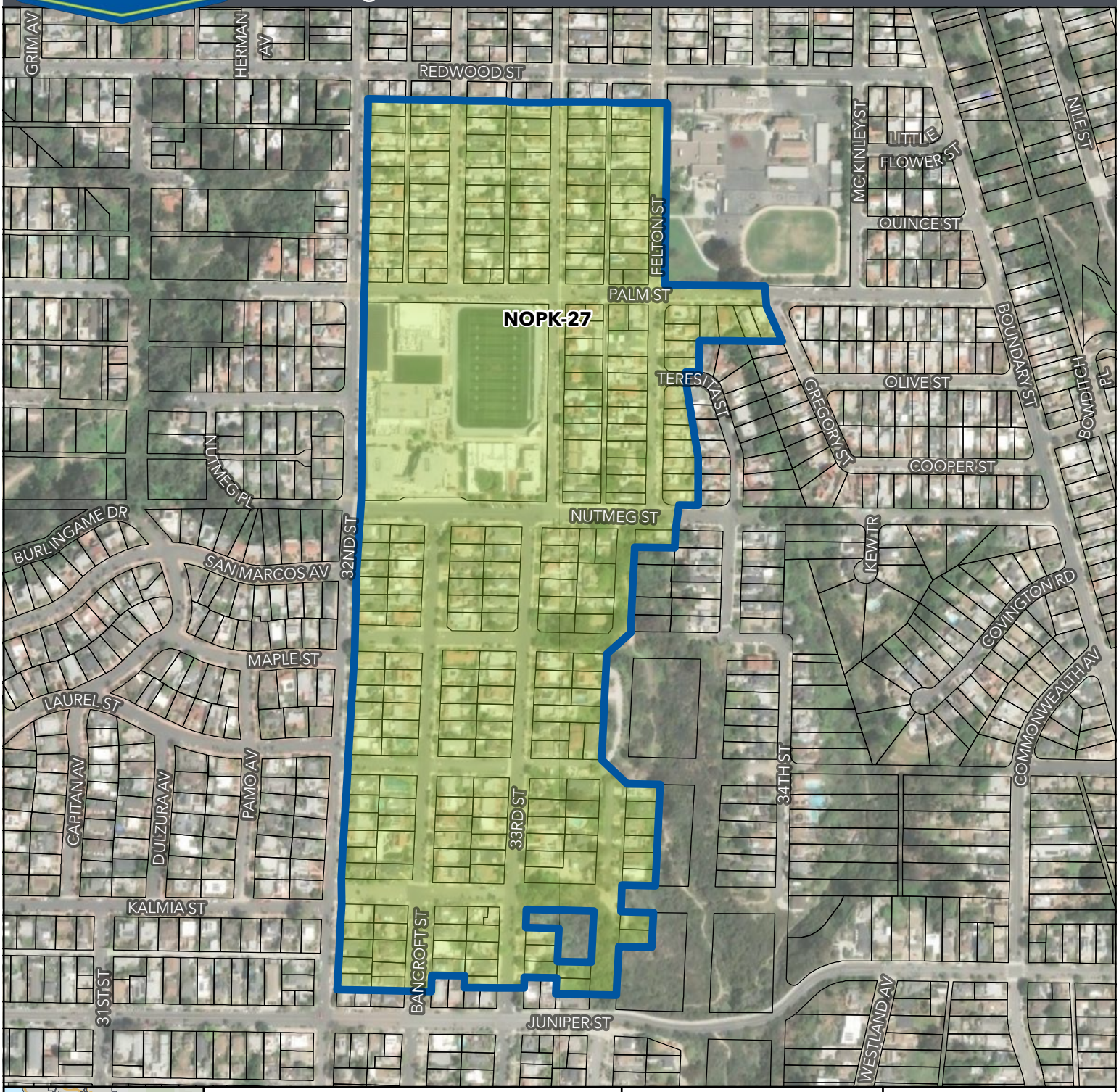

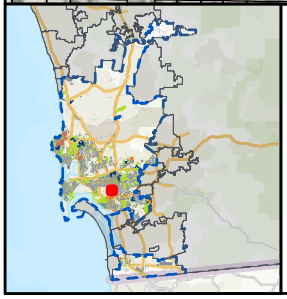

Project Data

City Council District Number:	3
Neighborhood:	North Park
Status:	Identified in Master Plan
Power Pole Count:	97
Preliminary Parcel Count:	248
Project Miles:	1.94

Legend

- Parcel Boundary
- Project Boundary

Sources: City of San Diego, County of San Diego, MAXAR

N

0 95 190 380

Feet

NAD 1983 StatePlane California VI FIPS 0406 Feet Lambert Conformal Conic

COUNCIL DISTRICT #3 PAGE: 228

Neighborhood PAGE: 272

Utilities Undergrounding Project

Surcharge Area: NOPK-28

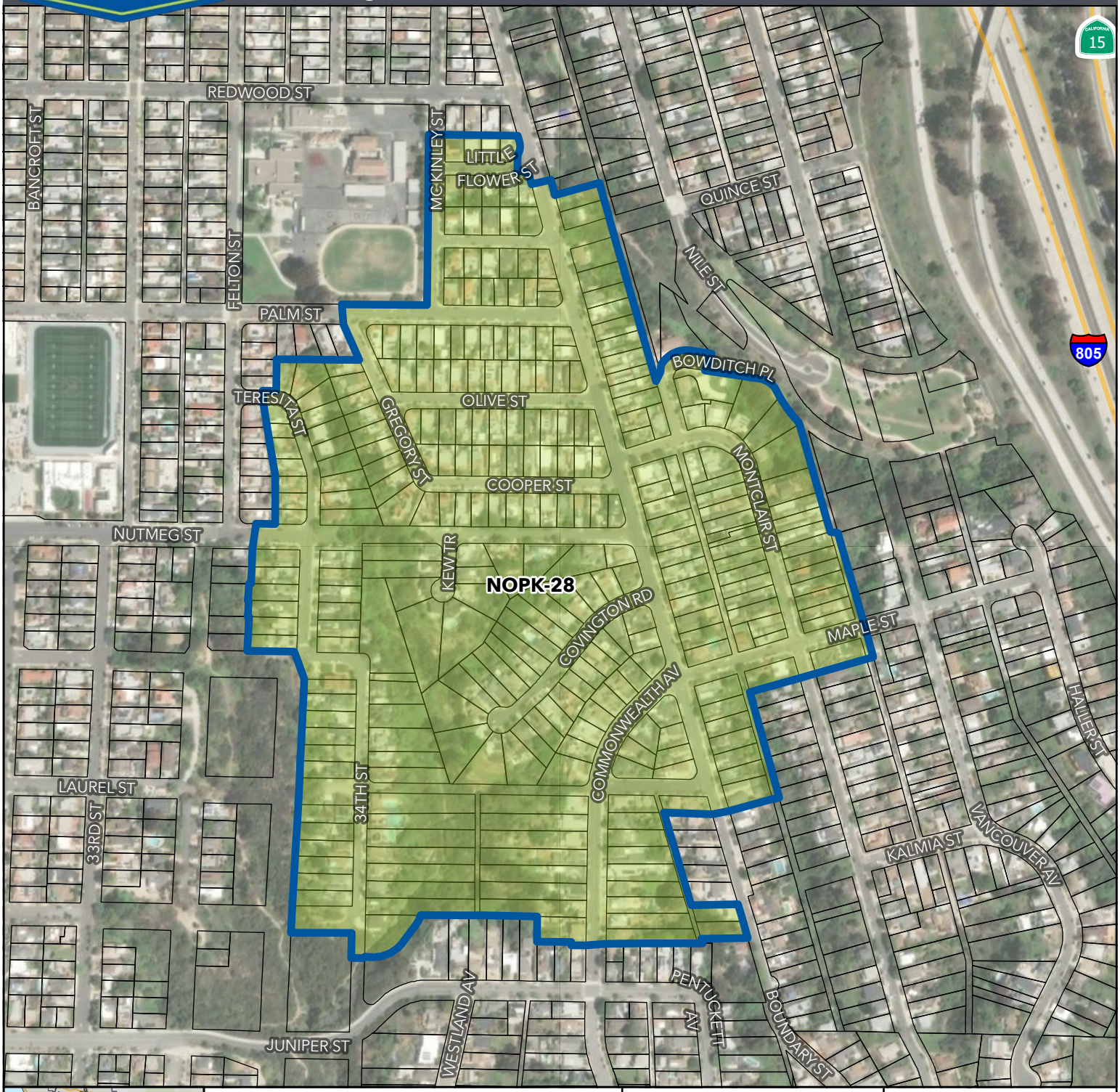

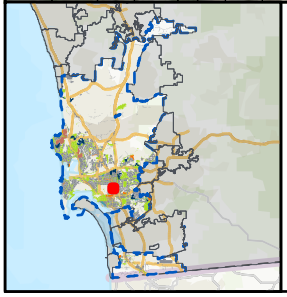

Project Data

City Council District Number:	3
Neighborhood:	North Park
Status:	Identified in Master Plan
Power Pole Count:	103
Preliminary Parcel Count:	300
Project Miles:	2.36

Legend

Parcel Boundary

Project Boundary

Sources: City of San Diego, County of San Diego, MAXAR

N

0 95 190 380

Feet

NAD 1983 StatePlane California VI FIPS 0406 Feet Lambert Conformal Conic

COUNCIL DISTRICT #3 PAGE: 228

Neighborhood PAGE: 272

Utilities Undergrounding Project

Surcharge Area: NOPK-29

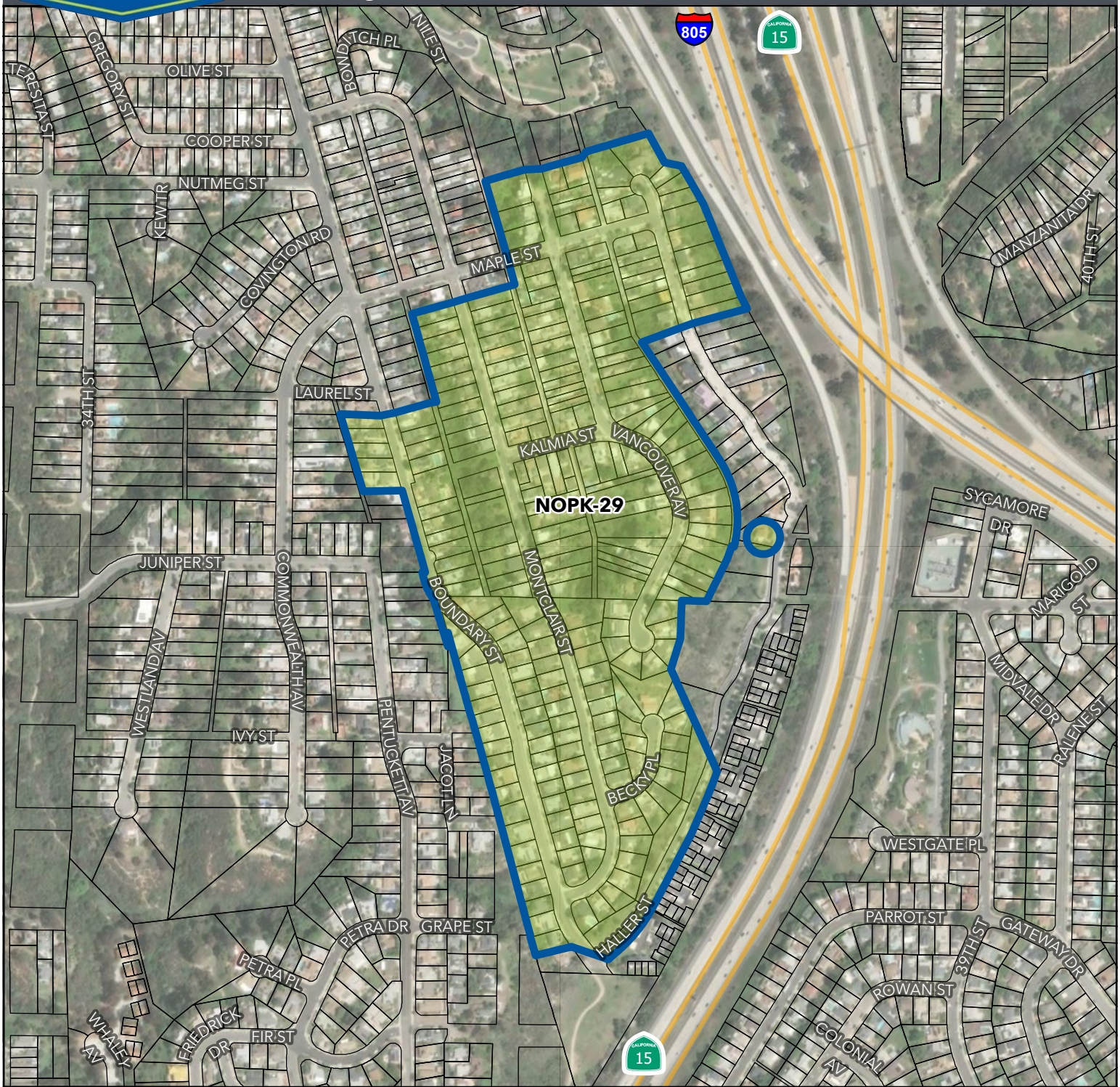

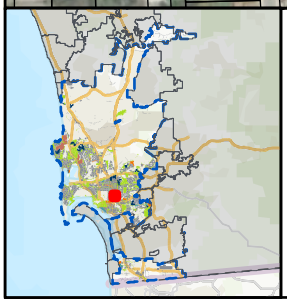

Project Data

City Council District Number:	3
Neighborhood:	North Park
Status:	Identified in Master Plan
Power Pole Count:	82
Preliminary Parcel Count:	250
Project Miles:	1.55

Legend

- Parcel Boundary
- Project Boundary

Sources: City of San Diego, County of San Diego, MAXAR

N

0 115 230 460

Feet

NAD 1983 StatePlane California VI FIPS 0406 Feet Lambert Conformal Conic

Utilities Undergrounding Project

Surcharge Area: NOPK-30



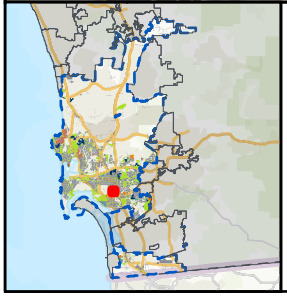

Project Data

City Council District Number:	3
Neighborhood:	North Park
Status:	Identified in Master Plan
Power Pole Count:	100
Preliminary Parcel Count:	274
Project Miles:	2.07

Legend

- Parcel Boundary
- Project Boundary

Sources: City of San Diego, County of San Diego, MAXAR

N

0 95 190 380

Feet

NAD 1983 StatePlane California VI FIPS 0406 Feet Lambert Conformal Conic

COUNCIL DISTRICT #3 PAGE: 228

Neighborhood PAGE: 272

Utilities Undergrounding Project

Surcharge Area: NOPK-S1



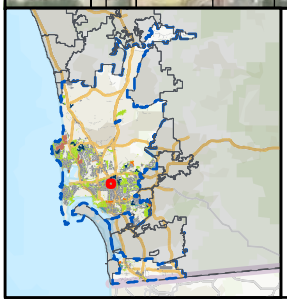

Project Data

City Council District Number:	9
Neighborhood:	North Park
Status:	Identified in Master Plan
Power Pole Count:	6
Preliminary Parcel Count:	0
Project Miles:	0.05

Legend

Parcel Boundary

Project Boundary

Sources: City of San Diego, County of San Diego, MAXAR

N

0 55 110 220

Feet

NAD 1983 StatePlane California VI FIPS 0406 Feet Lambert Conformal Conic

COUNCIL DISTRICT #9 PAGE: 228

Neighborhood PAGE: 272

Utilities Undergrounding Project

Surcharge Area: NOPK-S2



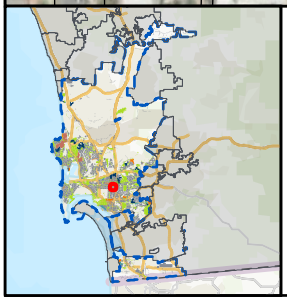

Project Data

City Council District Number:	3
Neighborhood:	North Park
Status:	Identified in Master Plan
Power Pole Count:	5
Preliminary Parcel Count:	0
Project Miles:	0.06

Legend

Parcel Boundary

Project Boundary

Sources: City of San Diego, County of San Diego, MAXAR

N

0 55 110 220

Feet

NAD 1983 StatePlane California VI FIPS 0406 Feet Lambert Conformal Conic

COUNCIL DISTRICT #3 PAGE: 228

Neighborhood PAGE: 272

Utilities Undergrounding Project

Surcharge Area: NOPK-S3

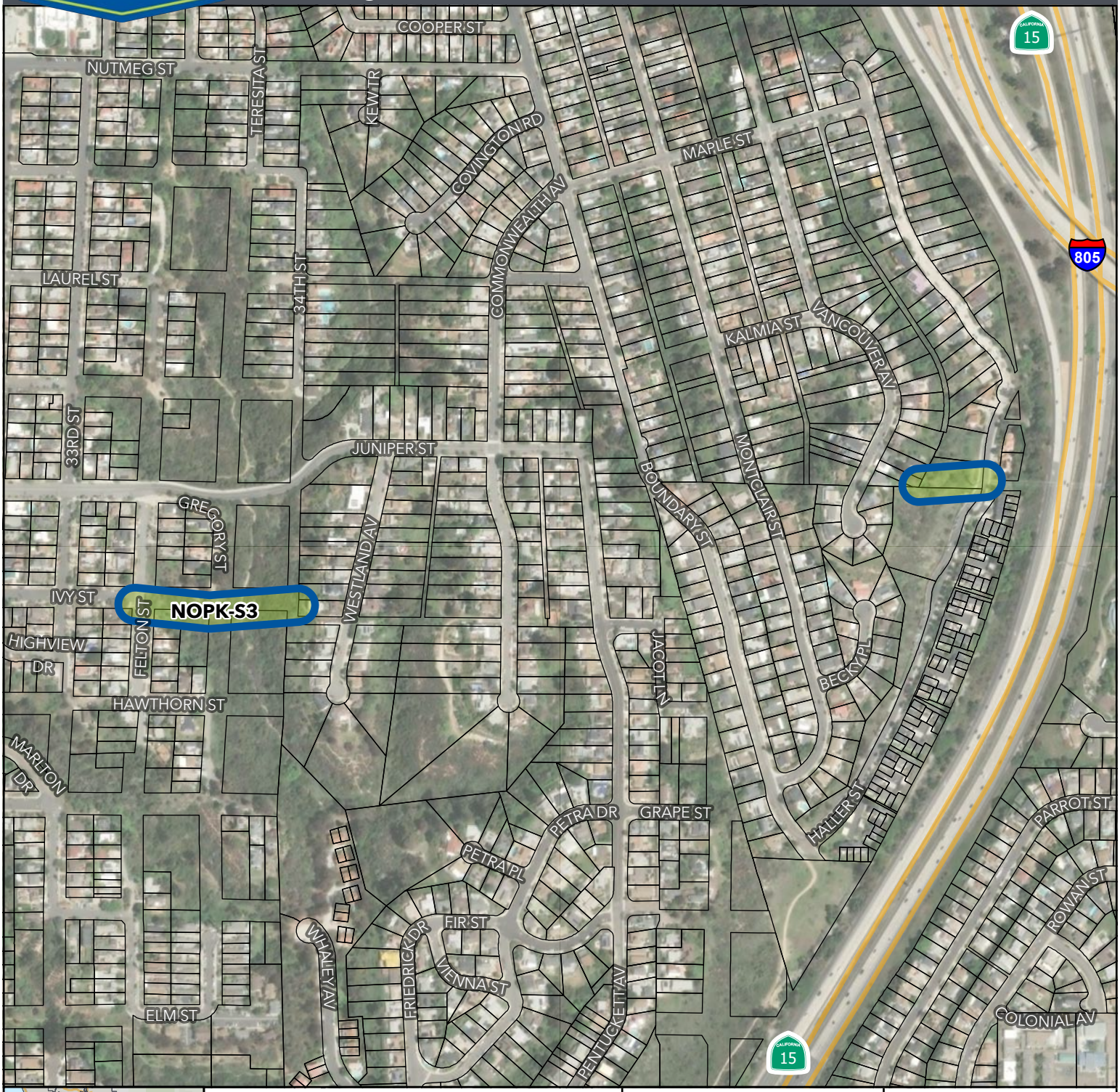

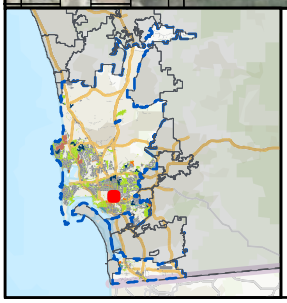

Project Data

City Council District Number:	3
Neighborhood:	North Park
Status:	Identified in Master Plan
Power Pole Count:	6
Preliminary Parcel Count:	12
Project Miles:	0.07

Legend

Parcel Boundary

Project Boundary

Sources: City of San Diego, County of San Diego, MAXAR

N

0 115 230 460

Feet

NAD 1983 StatePlane California VI FIPS 0406 Feet Lambert Conformal Conic

COUNCIL DISTRICT #3 PAGE: 228

Neighborhood PAGE: 272

Utilities Undergrounding Project

Surcharge Area: UU911

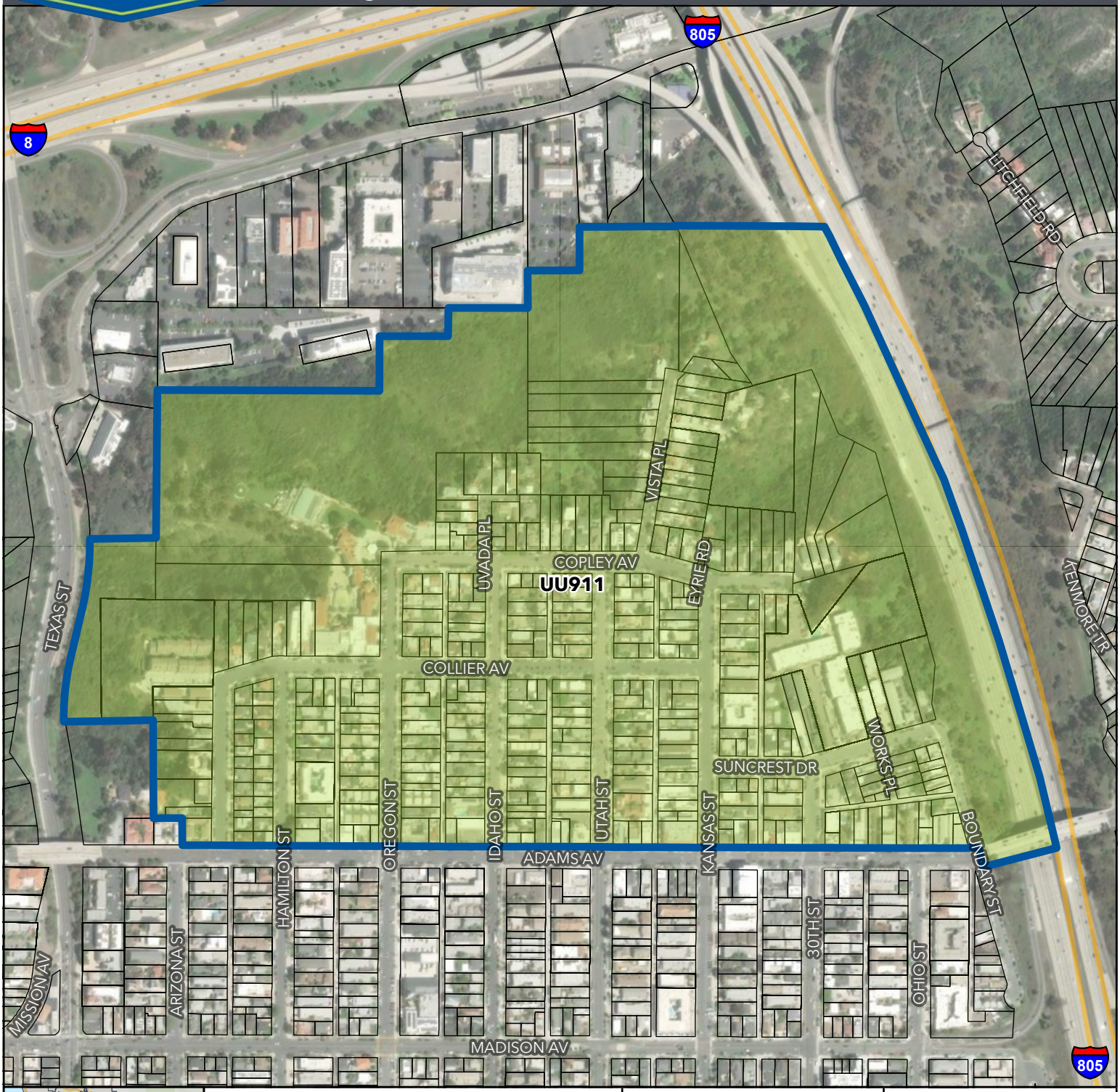

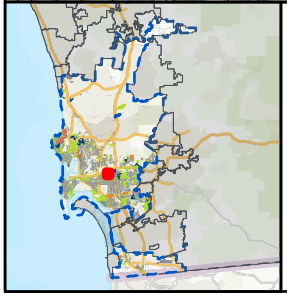

Project Data

City Council District Number:	3
Neighborhood:	North Park
Status:	Identified in Master Plan
Power Pole Count:	148
Preliminary Parcel Count:	612
Project Miles:	2.18

Legend

Parcel Boundary

Project Boundary

Sources: City of San Diego, County of San Diego, MAXAR

N

0 115 230 460

Feet

NAD 1983 StatePlane California VI FIPS 0406 Feet
Lambert Conformal Conic

COUNCIL DISTRICT #3 PAGE: 228

Neighborhood PAGE: 272

Utilities Undergrounding Project

Neighborhood Key Map: Park West

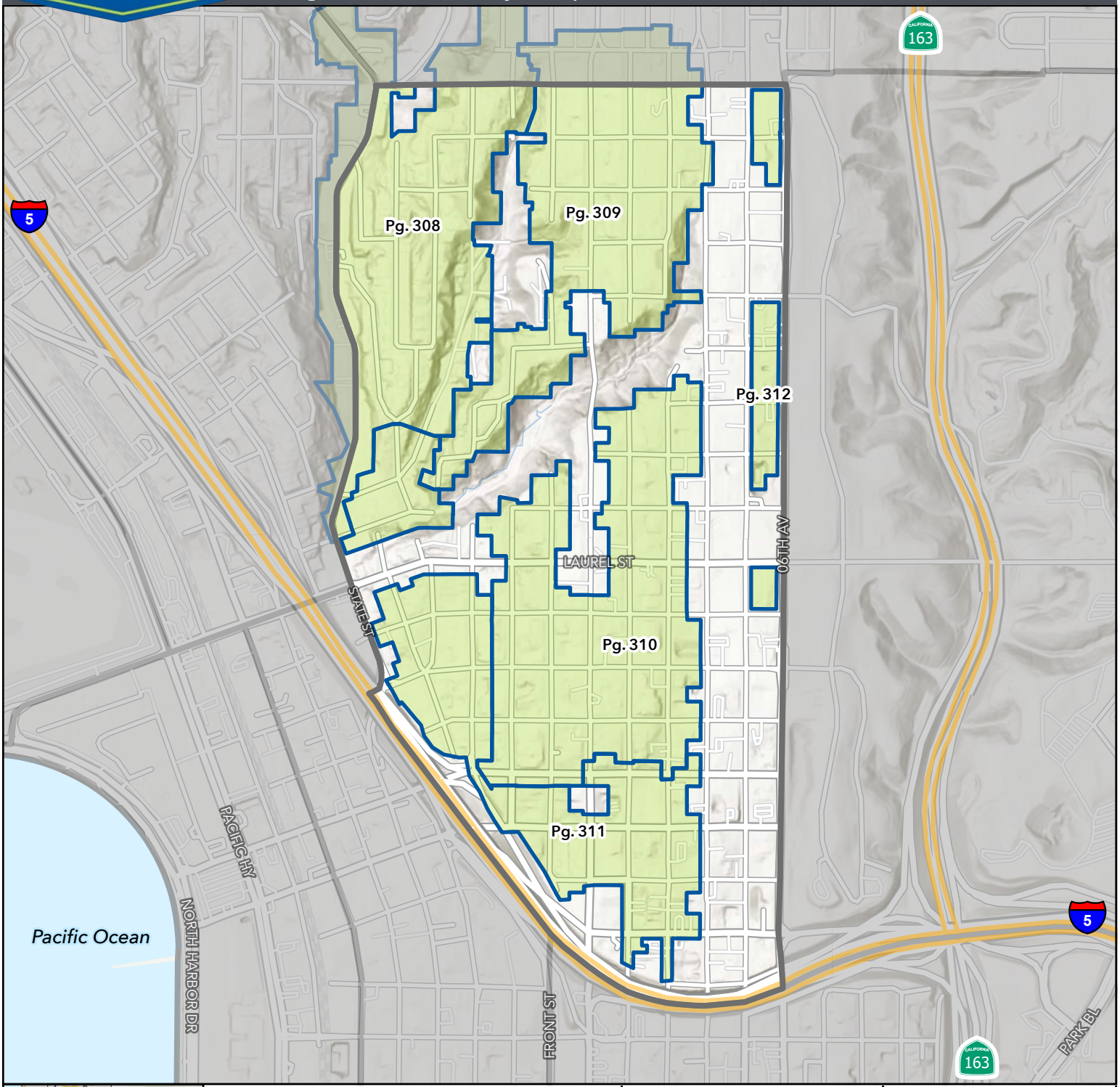

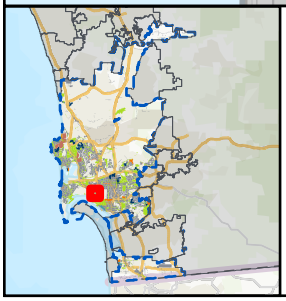

Neighborhood Information

City Council District Number	3
Surcharge Project Count	5

Sources: City of San Diego, County of San Diego, MAXAR

Legend

- Neighborhood Boundary
- Project Boundary

N

0 0.04 0.09 0.17

Miles

NAD 1983 StatePlane California VI FIPS 0406 Feet Lambert Conformal Conic

COUNCIL DISTRICT #3
PAGE: 228

Utilities Undergrounding Project

Surcharge Area: PWST-01

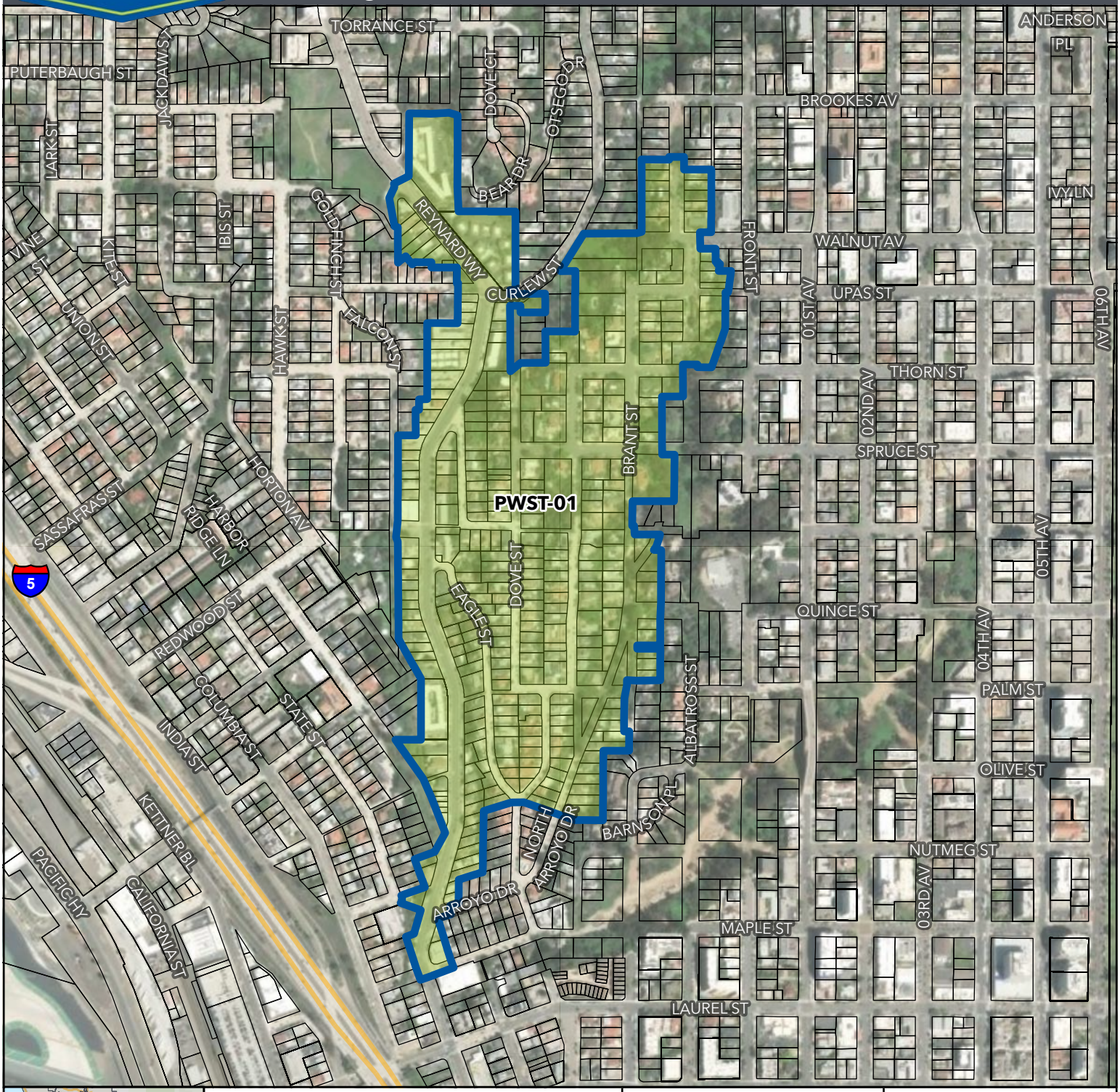

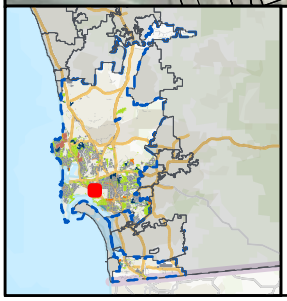

Project Data

City Council District Number:	3
Neighborhood:	Park West
Status:	Identified in Master Plan
Power Pole Count:	156
Preliminary Parcel Count:	391
Project Miles:	3.04

Legend

- Parcel Boundary
- Project Boundary

Sources: City of San Diego, County of San Diego, MAXAR

N

0 150 300 600

Feet

NAD 1983 StatePlane California VI FIPS 0406 Feet
Lambert Conformal Conic

COUNCIL DISTRICT #3 PAGE: 228

Neighborhood PAGE: 307

Utilities Undergrounding Project

Surcharge Area: PWST-02

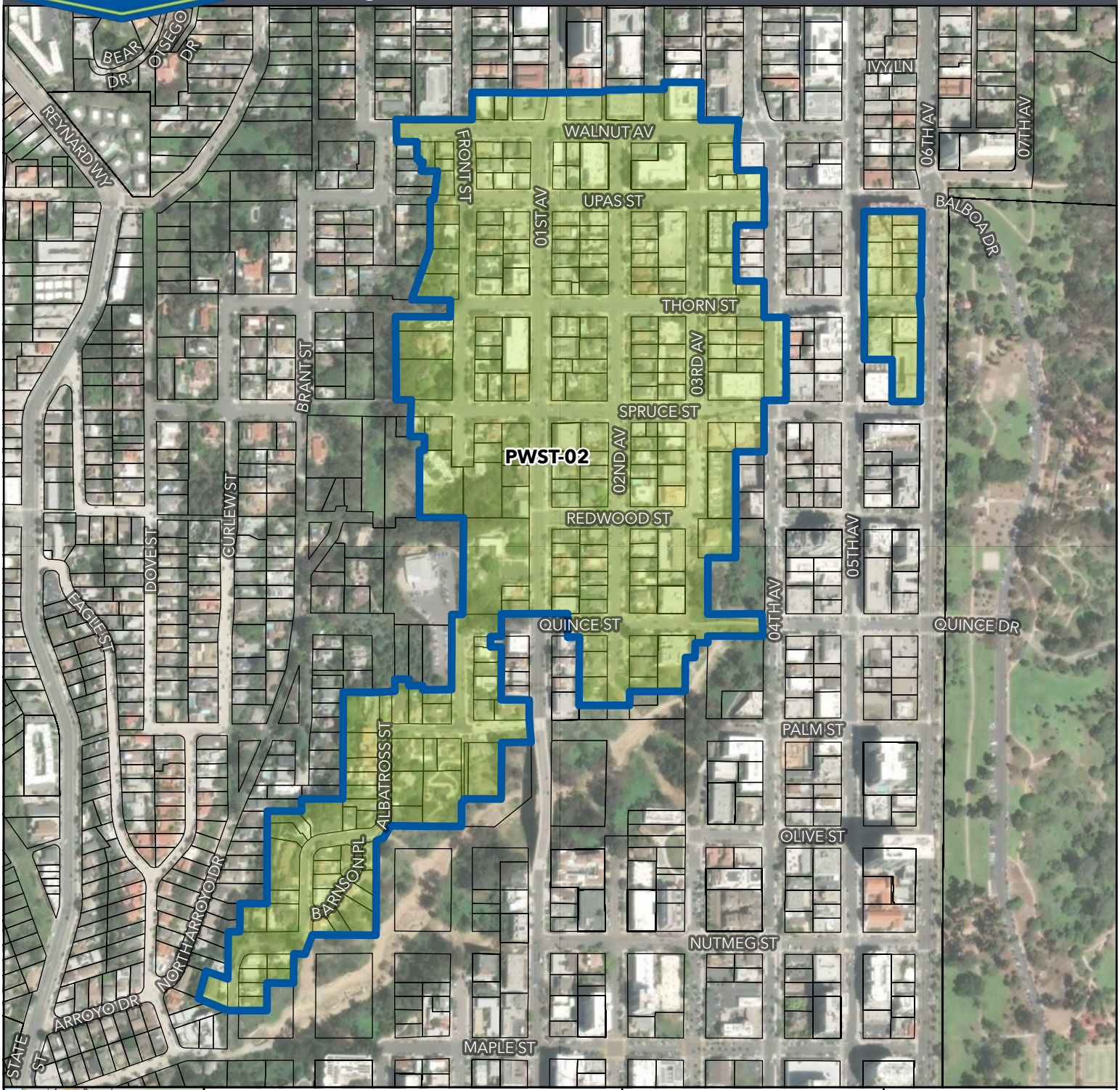

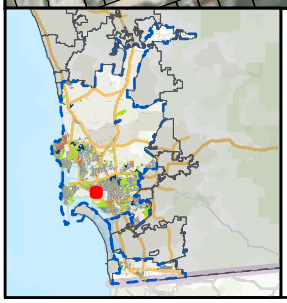

Project Data

City Council District Number:	3
Neighborhood:	Park West
Status:	Identified in Master Plan
Power Pole Count:	113
Preliminary Parcel Count:	515
Project Miles:	3.11

Legend

Parcel Boundary

Project Boundary

Sources: City of San Diego, County of San Diego, MAXAR

N

0 115 230 460

Feet

NAD 1983 StatePlane California VI FIPS 0406 Feet Lambert Conformal Conic

Utilities Undergrounding Project

Surcharge Area: PWST-03

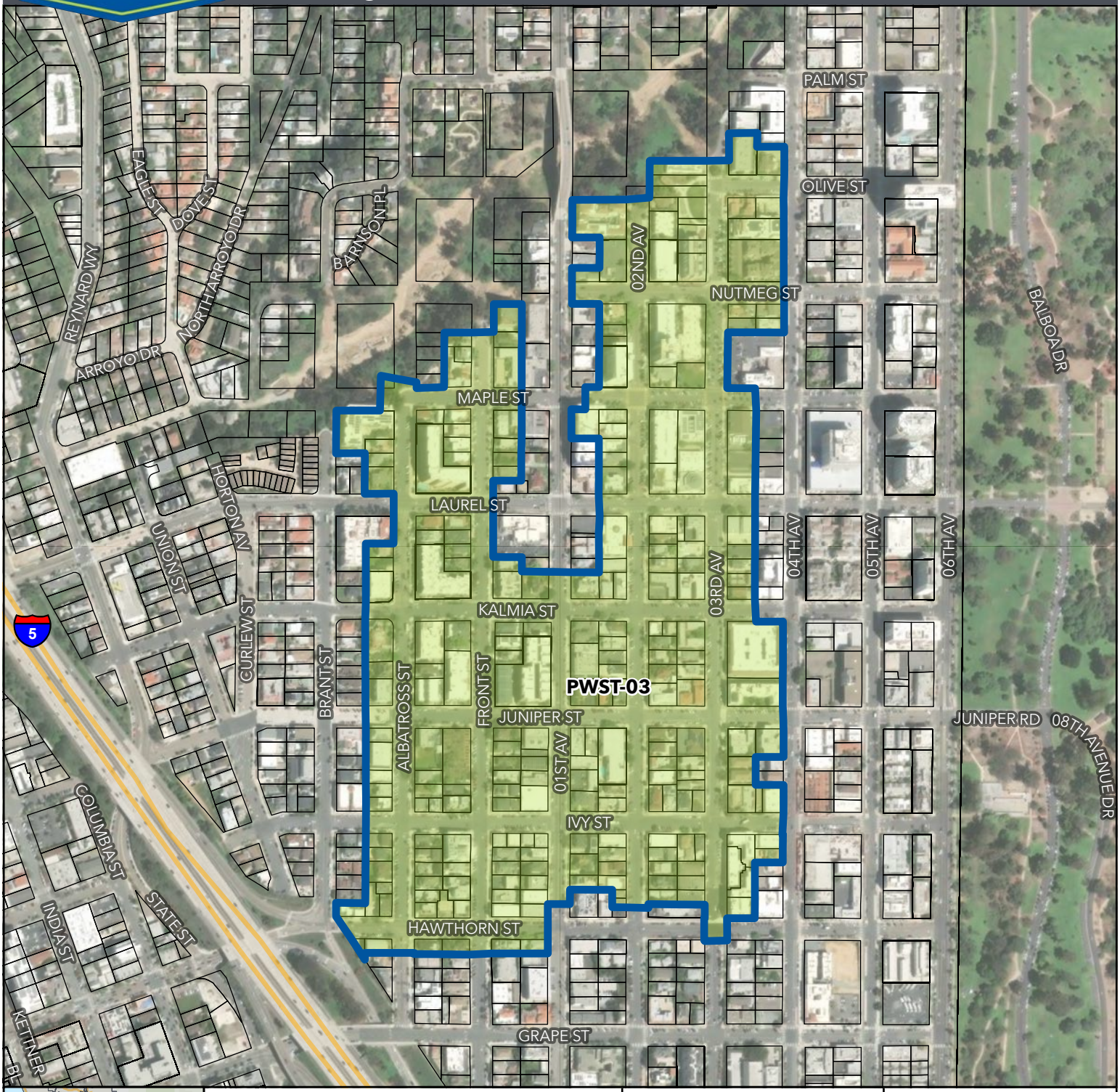

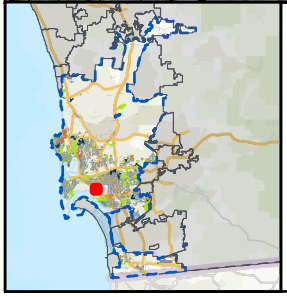

Project Data

City Council District Number:	3
Neighborhood:	Park West
Status:	Identified in Master Plan
Power Pole Count:	150
Preliminary Parcel Count:	712
Project Miles:	3.6

Legend

- Parcel Boundary
- Project Boundary

Sources: City of San Diego, County of San Diego, MAXAR

N

0 115 230 460

Feet

NAD 1983 StatePlane California VI FIPS 0406 Feet
Lambert Conformal Conic

COUNCIL DISTRICT #3 PAGE: 228

Neighborhood PAGE: 307

Utilities Undergrounding Project

Surcharge Area: PWST-04

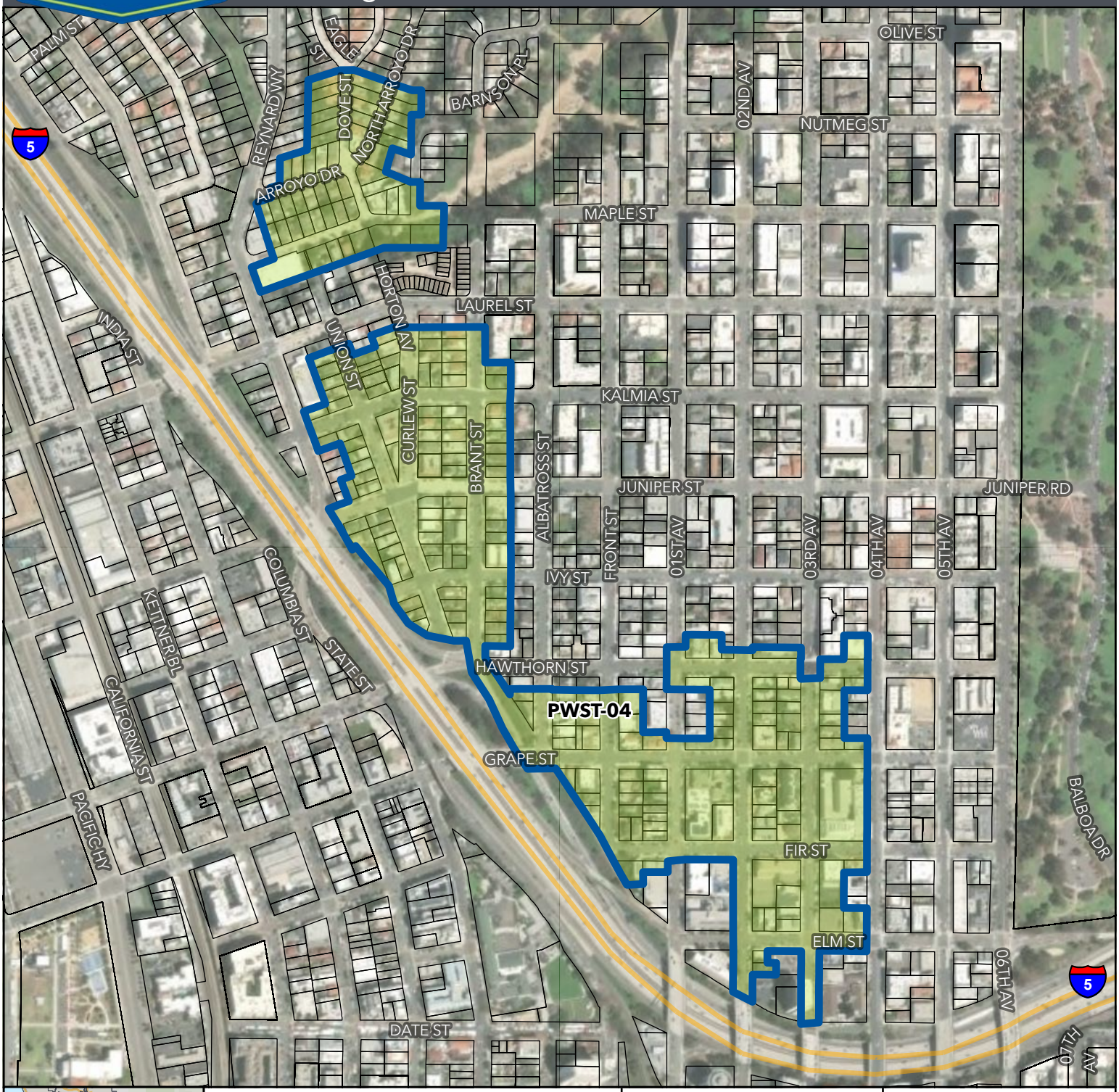

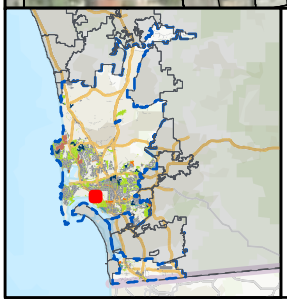

Project Data

City Council District Number:	3
Neighborhood:	Park West
Status:	Identified in Master Plan
Power Pole Count:	150
Preliminary Parcel Count:	298
Project Miles:	3.13

Legend

- Parcel Boundary
- Project Boundary

Sources: City of San Diego, County of San Diego, MAXAR

N

0 130 260 520

Feet

NAD 1983 StatePlane California VI FIPS 0406 Feet
Lambert Conformal Conic

COUNCIL DISTRICT #3 PAGE: 228

Neighborhood PAGE: 307

Utilities Undergrounding Project

Surcharge Area: PWST-S1

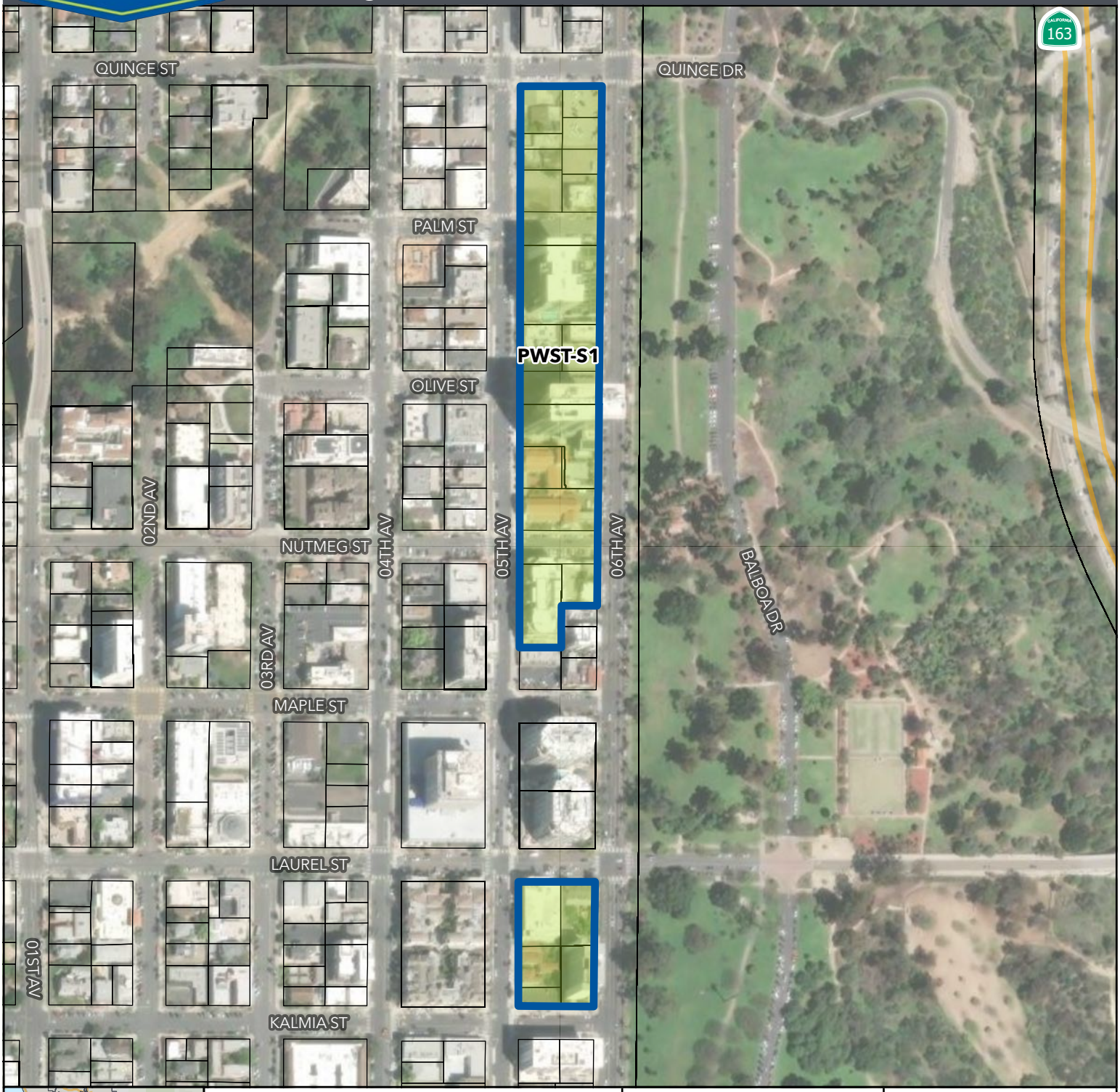

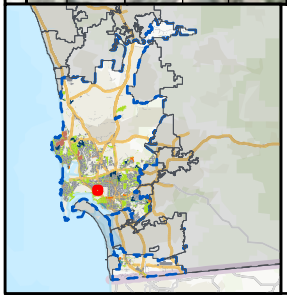

Project Data

City Council District Number:	3
Neighborhood:	Park West
Status:	Identified in Master Plan
Power Pole Count:	12
Preliminary Parcel Count:	168
Project Miles:	0.11

Legend

Parcel Boundary

Project Boundary

Sources: City of San Diego, County of San Diego, MAXAR

N

0 75 150 300

Feet

NAD 1983 StatePlane California VI FIPS 0406 Feet Lambert Conformal Conic

Utilities Undergrounding Project

Neighborhood Key Map: South Park

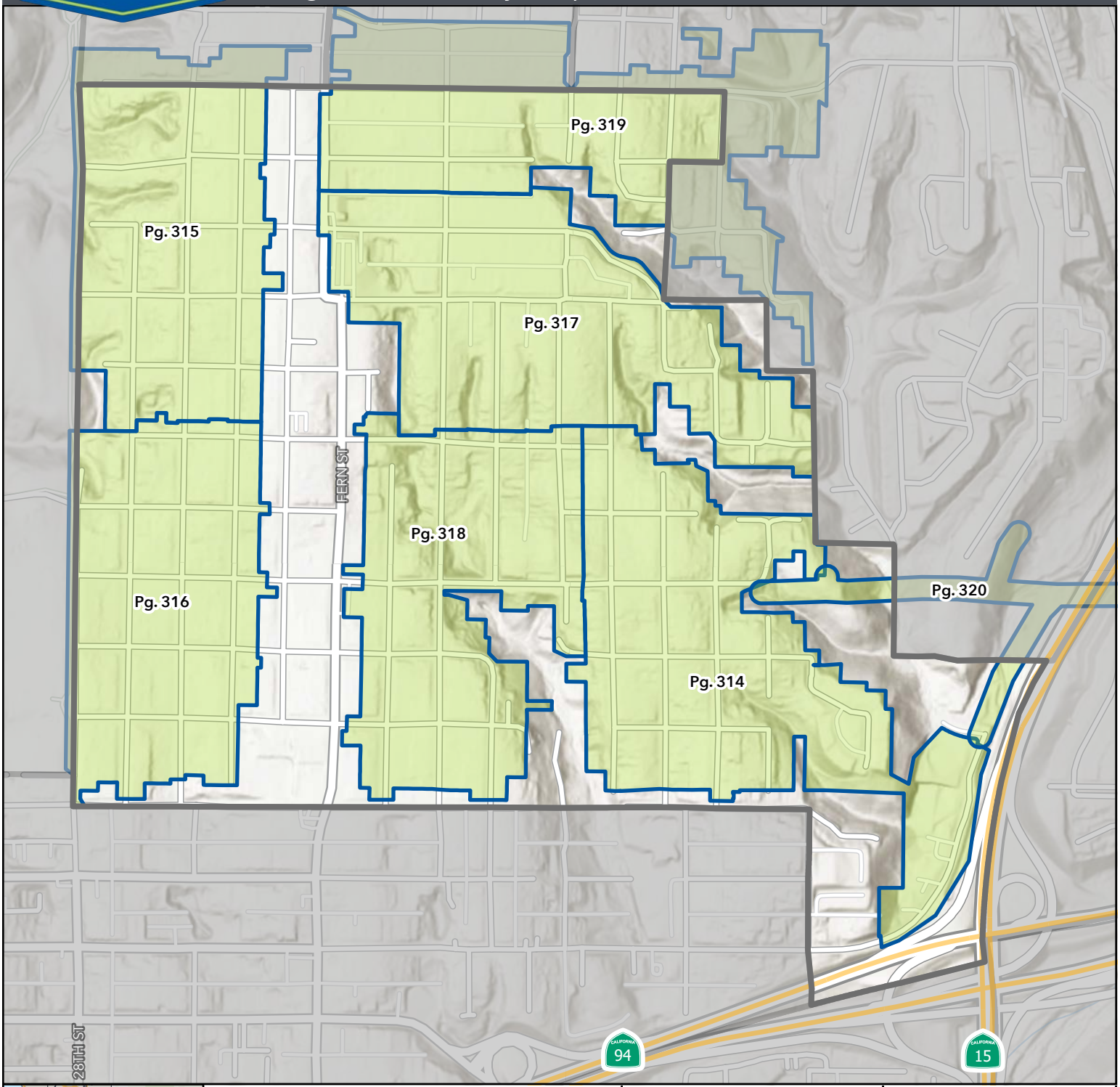

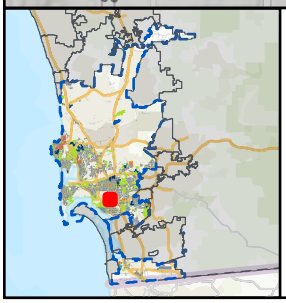

Neighborhood Information

City Council District Number	3
Surcharge Project Count	7

Sources: City of San Diego, County of San Diego, MAXAR

Legend

- Neighborhood Boundary
- Project Boundary

N

0 0.03 0.06 0.12

Miles

NAD 1983 StatePlane California VI FIPS 0406 Feet
Lambert Conformal Conic

COUNCIL DISTRICT #3
PAGE: 228

Utilities Undergrounding Project

Surcharge Area: SOPK-01

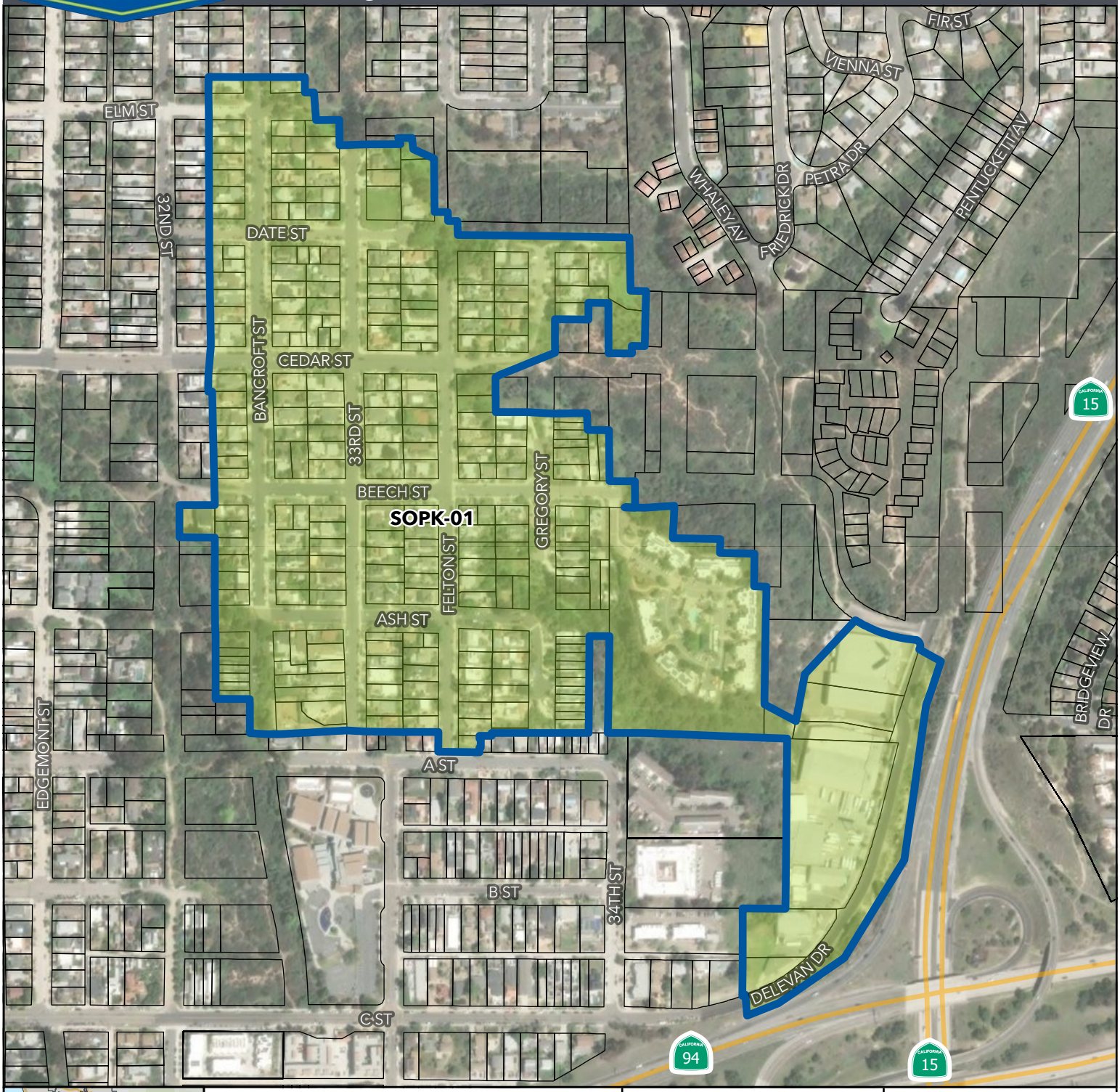

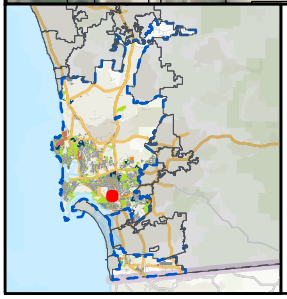

Project Data

City Council District Number:	3
Neighborhood:	South Park
Status:	Identified in Master Plan
Power Pole Count:	113
Preliminary Parcel Count:	250
Project Miles:	2.19

Legend

Parcel Boundary

Project Boundary

Sources: City of San Diego, County of San Diego, MAXAR

N

0 95 190 380

Feet

NAD 1983 StatePlane California VI FIPS 0406 Feet Lambert Conformal Conic

Utilities Undergrounding Project

Surcharge Area: SOPK-02

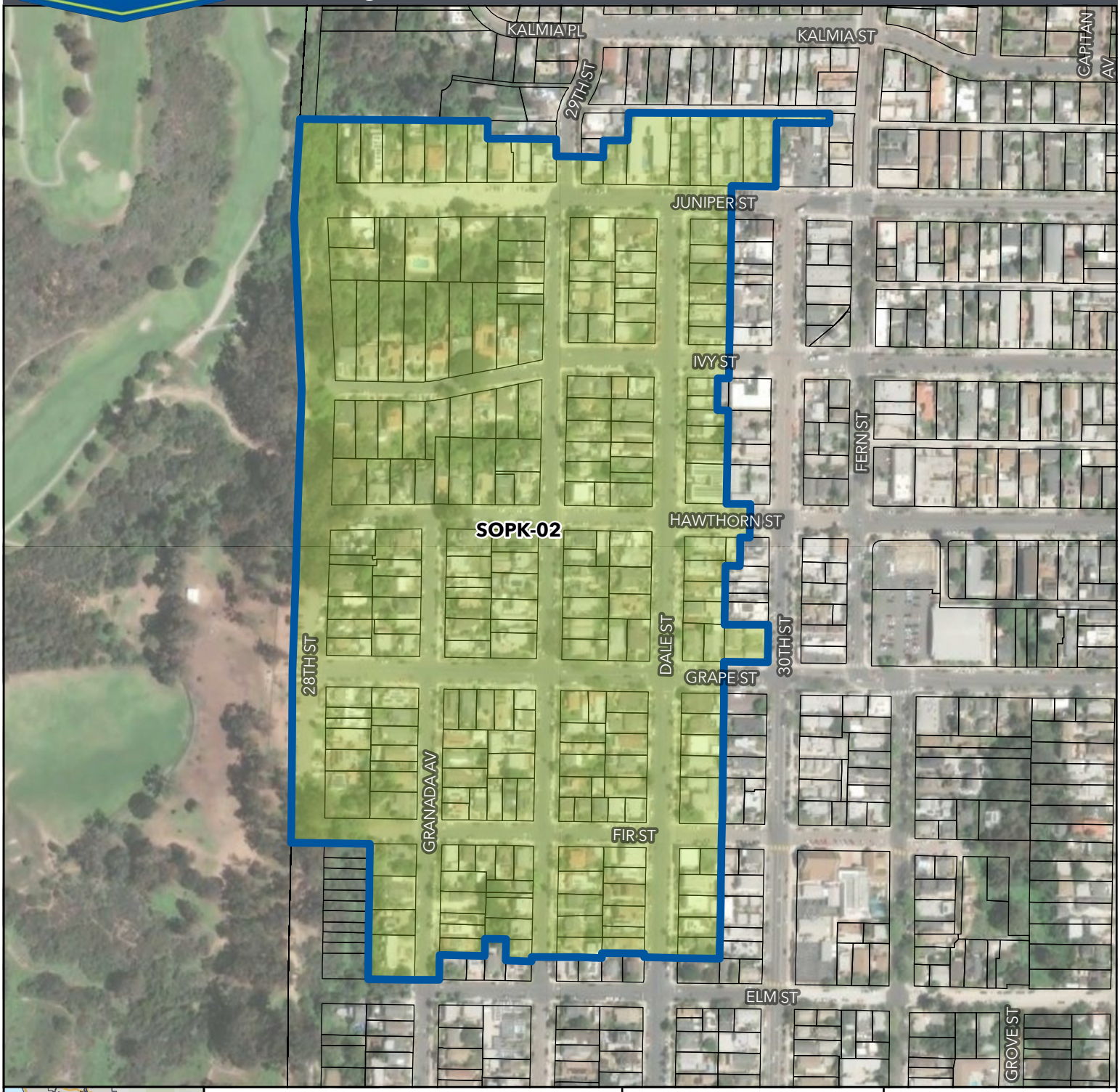

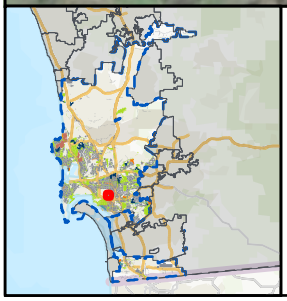

Project Data

City Council District Number:	3
Neighborhood:	South Park
Status:	Identified in Master Plan
Power Pole Count:	109
Preliminary Parcel Count:	232
Project Miles:	1.93

Legend

Parcel Boundary

Project Boundary

Sources: City of San Diego, County of San Diego, MAXAR

N

0 75 150 300

Feet

NAD 1983 StatePlane California VI FIPS 0406 Feet
Lambert Conformal Conic

Utilities Undergrounding Project

Surcharge Area: SOPK-03



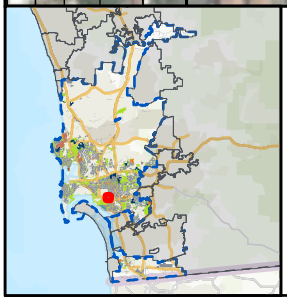

Project Data

City Council District Number:	3
Neighborhood:	South Park
Status:	Identified in Master Plan
Power Pole Count:	119
Preliminary Parcel Count:	223
Project Miles:	2.3

Legend

Parcel Boundary

Project Boundary

Sources: City of San Diego, County of San Diego, MAXAR

N

0 75 150 300

Feet

NAD 1983 StatePlane California VI FIPS 0406 Feet Lambert Conformal Conic

Utilities Undergrounding Project

Surcharge Area: SOPK-04

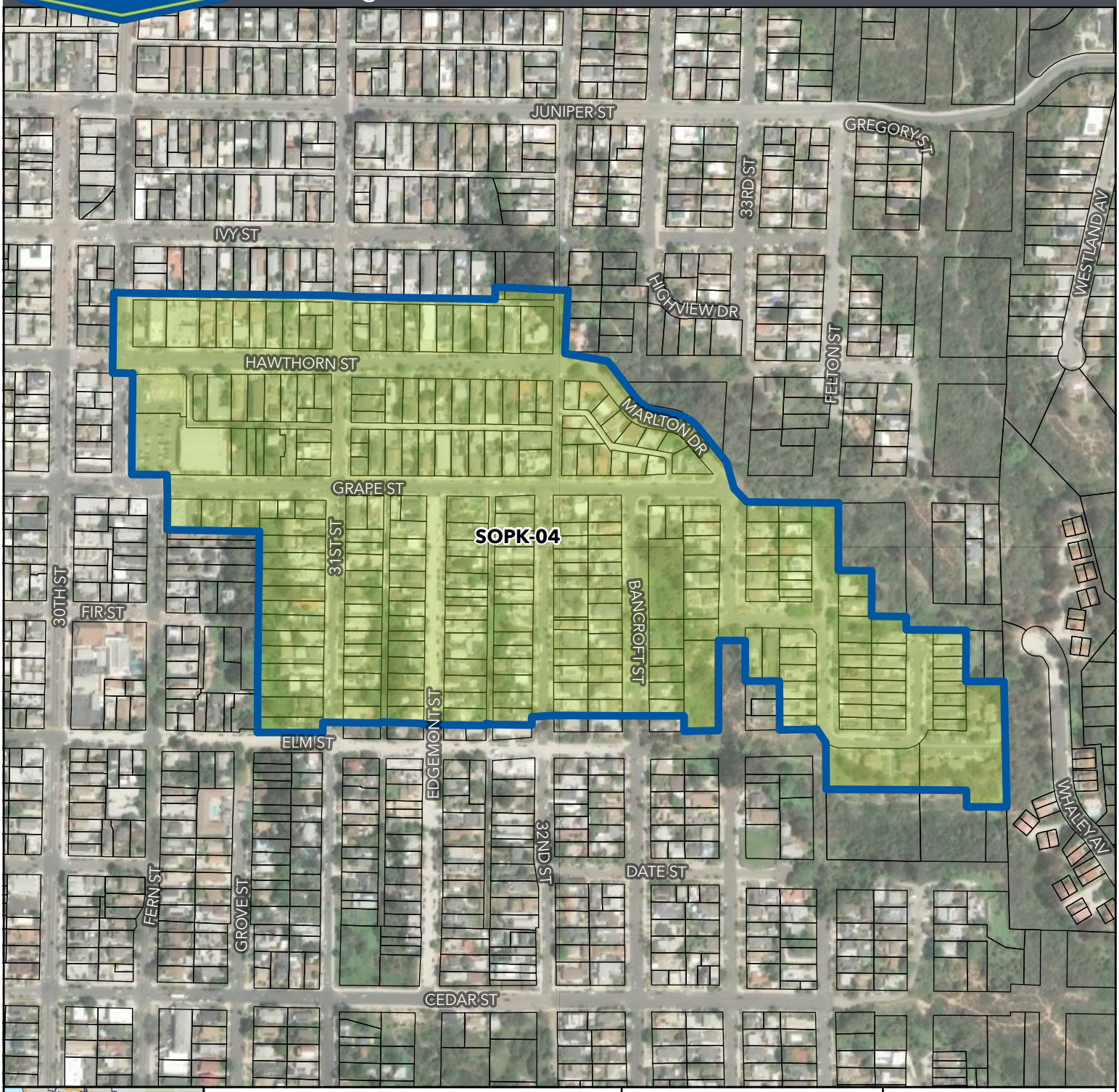

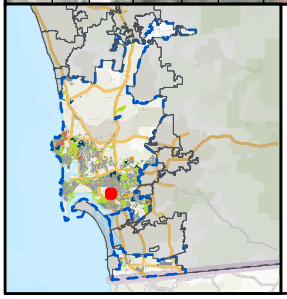

Project Data

City Council District Number:	3
Neighborhood:	South Park
Status:	Identified in Master Plan
Power Pole Count:	112
Preliminary Parcel Count:	259
Project Miles:	1.8

Legend

Parcel Boundary

Project Boundary

Sources: City of San Diego, County of San Diego, MAXAR

N

0 95 190 380

Feet

NAD 1983 StatePlane California VI FIPS 0406 Feet Lambert Conformal Conic

COUNCIL DISTRICT #3 PAGE: 228

Neighborhood PAGE: 313

Utilities Undergrounding Project

Surcharge Area: SOPK-05

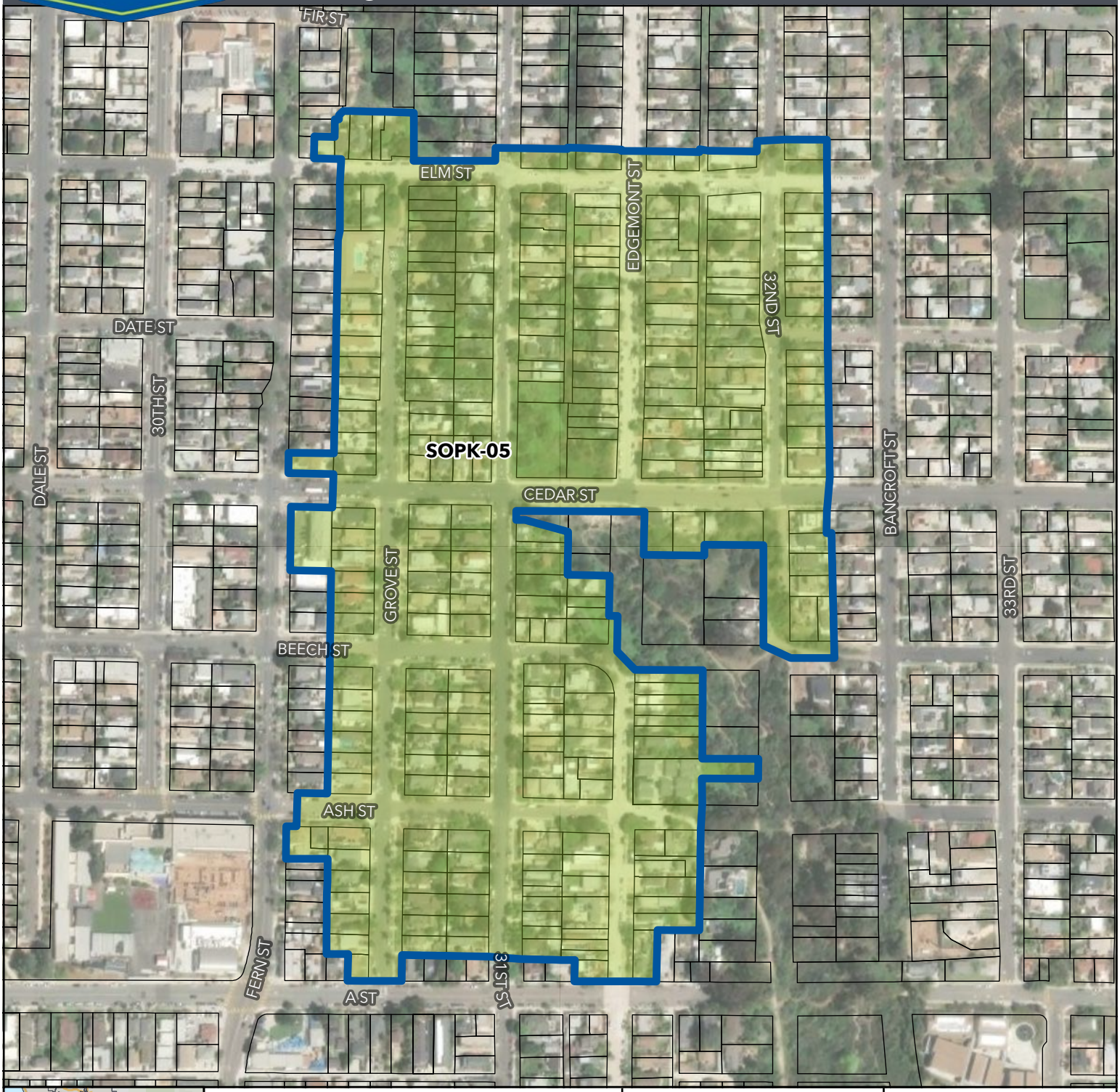

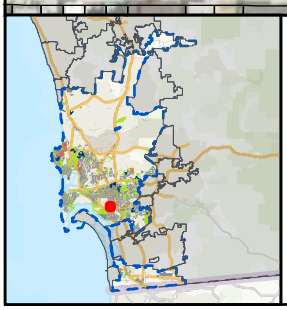

Project Data

City Council District Number:	3
Neighborhood:	South Park
Status:	Identified in Master Plan
Power Pole Count:	83
Preliminary Parcel Count:	263
Project Miles:	2.06

Legend

Parcel Boundary

Project Boundary

Sources: City of San Diego, County of San Diego, MAXAR

N

0 75 150 300

Feet

NAD 1983 StatePlane California VI FIPS 0406 Feet Lambert Conformal Conic

Utilities Undergrounding Project

Surcharge Area: SOPK-06

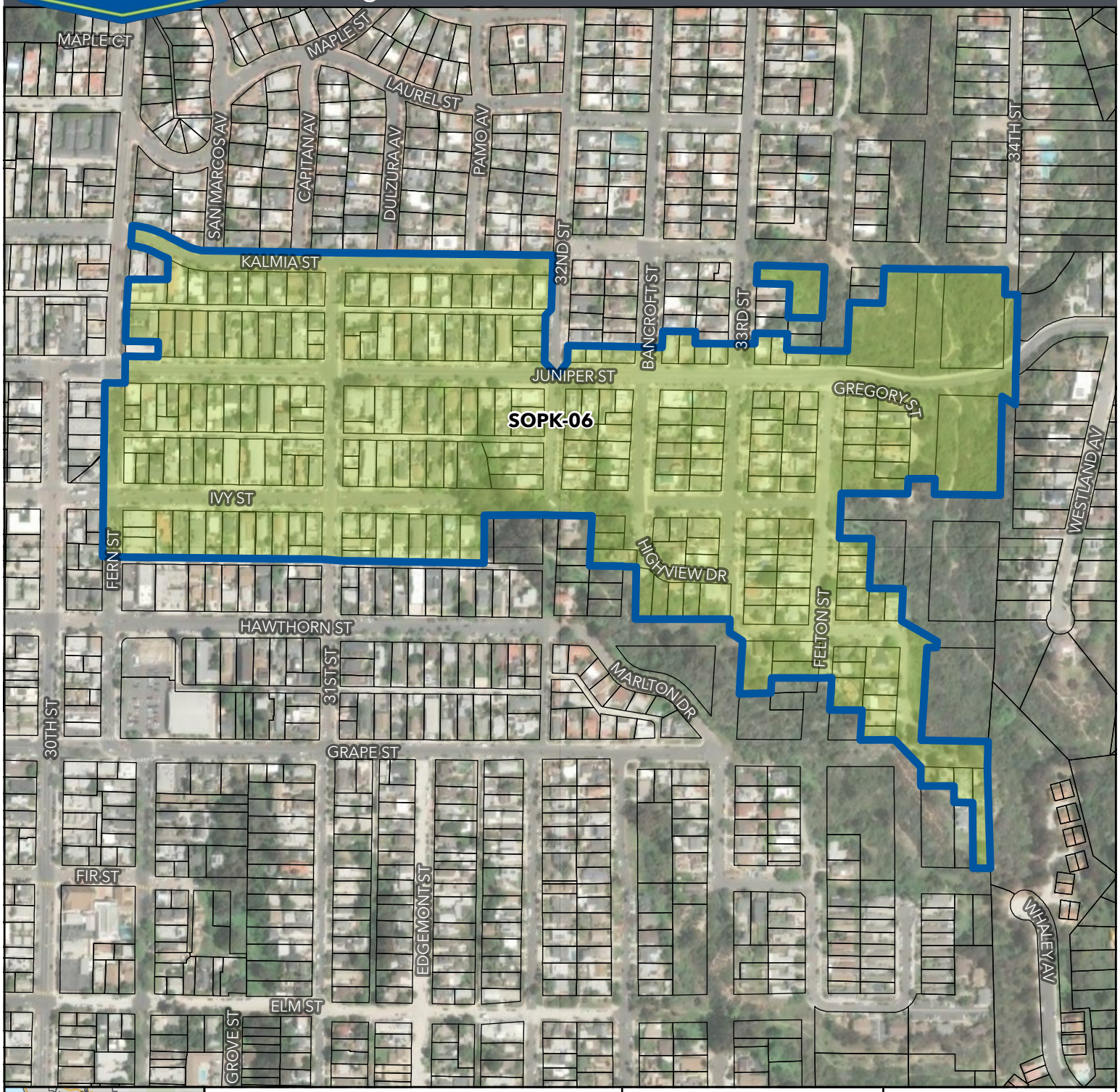

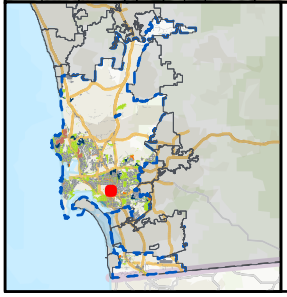

Project Data

City Council District Number:	3
Neighborhood:	South Park
Status:	Identified in Master Plan
Power Pole Count:	111
Preliminary Parcel Count:	240
Project Miles:	2.19

Legend

- Parcel Boundary
- Project Boundary

Sources: City of San Diego, County of San Diego, MAXAR

N

0 95 190 380

Feet

NAD 1983 StatePlane California VI FIPS 0406 Feet Lambert Conformal Conic

COUNCIL DISTRICT #3 PAGE: 228

Neighborhood PAGE: 313

Utilities Undergrounding Project

Surcharge Area: SOPK-S1

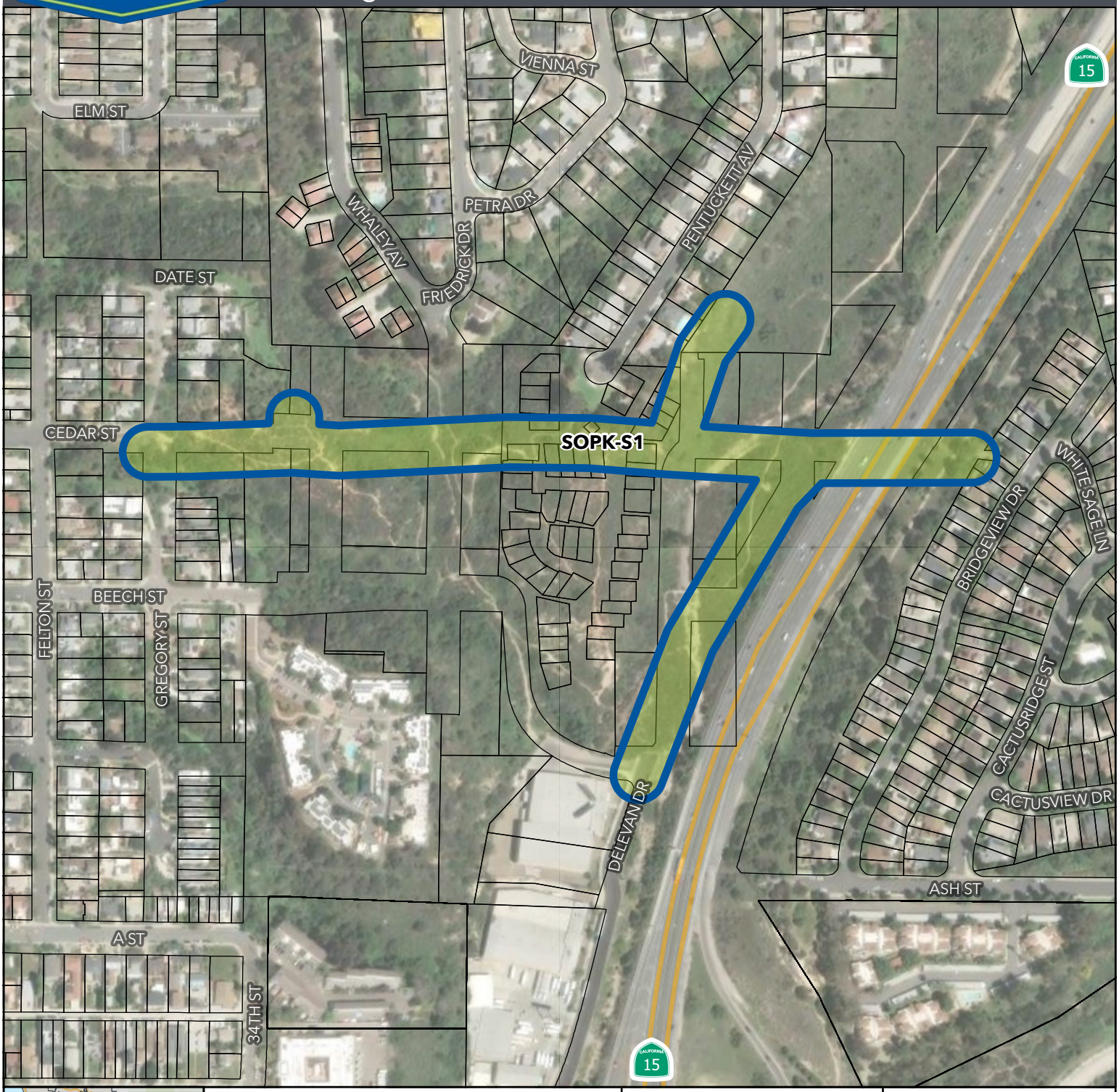

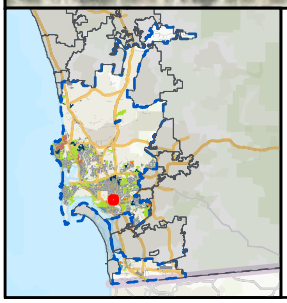

Project Data

City Council District Number:	3
Neighborhood:	South Park
Status:	Identified in Master Plan
Power Pole Count:	16
Preliminary Parcel Count:	36
Project Miles:	0.06

Legend

Parcel Boundary

Project Boundary

Sources: City of San Diego, County of San Diego, MAXAR

N

0 75 150 300

Feet

NAD 1983 StatePlane California VI FIPS 0406 Feet Lambert Conformal Conic

Utilities Undergrounding Project

Neighborhood Key Map: University Heights

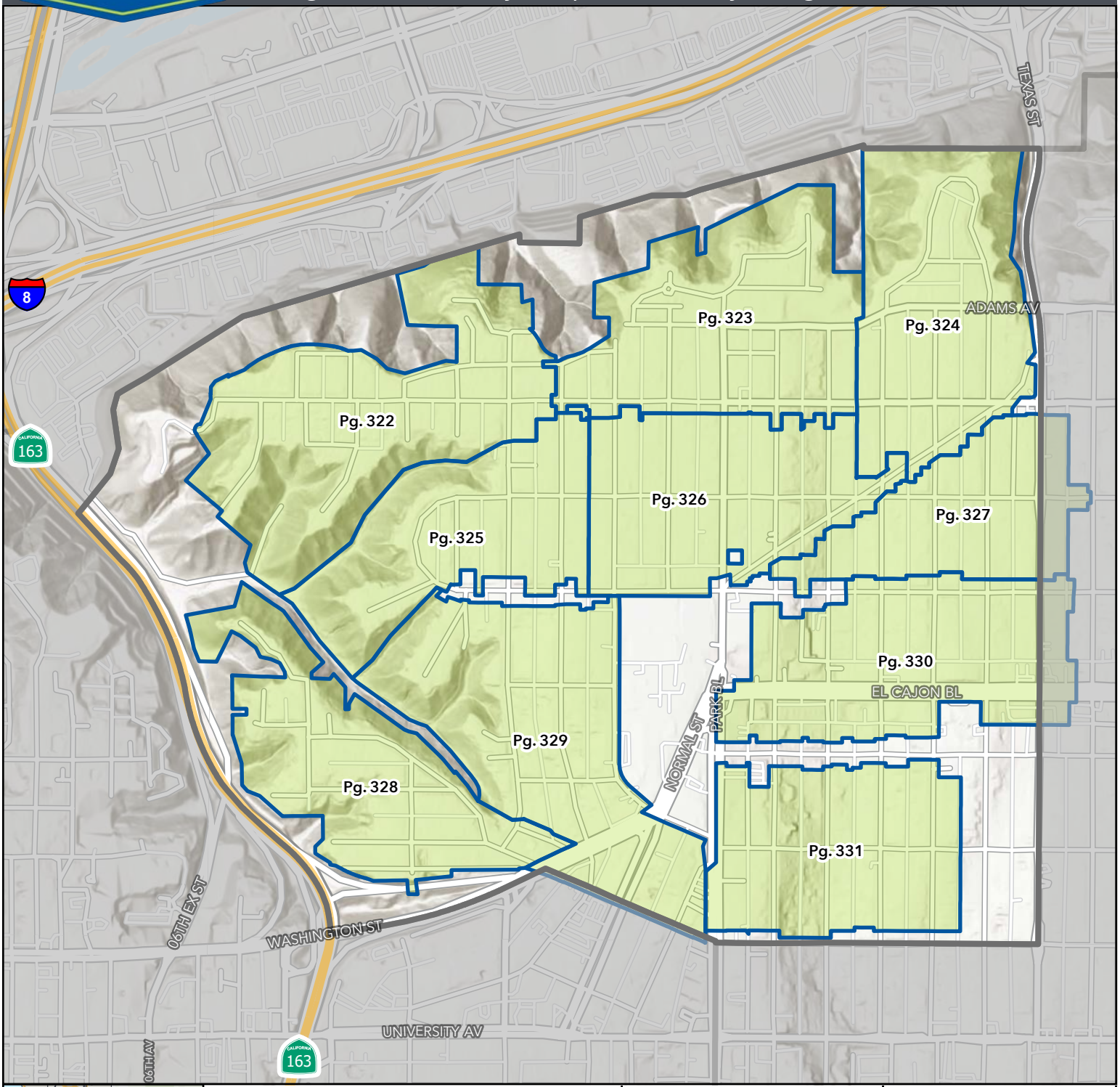

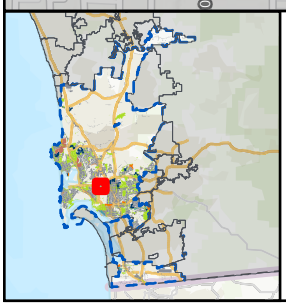

Neighborhood Information

City Council District Number	3
Surcharge Project Count	10

Sources: City of San Diego, County of San Diego, MAXAR

Legend

- Neighborhood Boundary
- Project Boundary

N

0 0.04 0.09 0.17

Miles

NAD 1983 StatePlane California VI FIPS 0406 Feet Lambert Conformal Conic

Utilities Undergrounding Project

Surcharge Area: UHTS-01

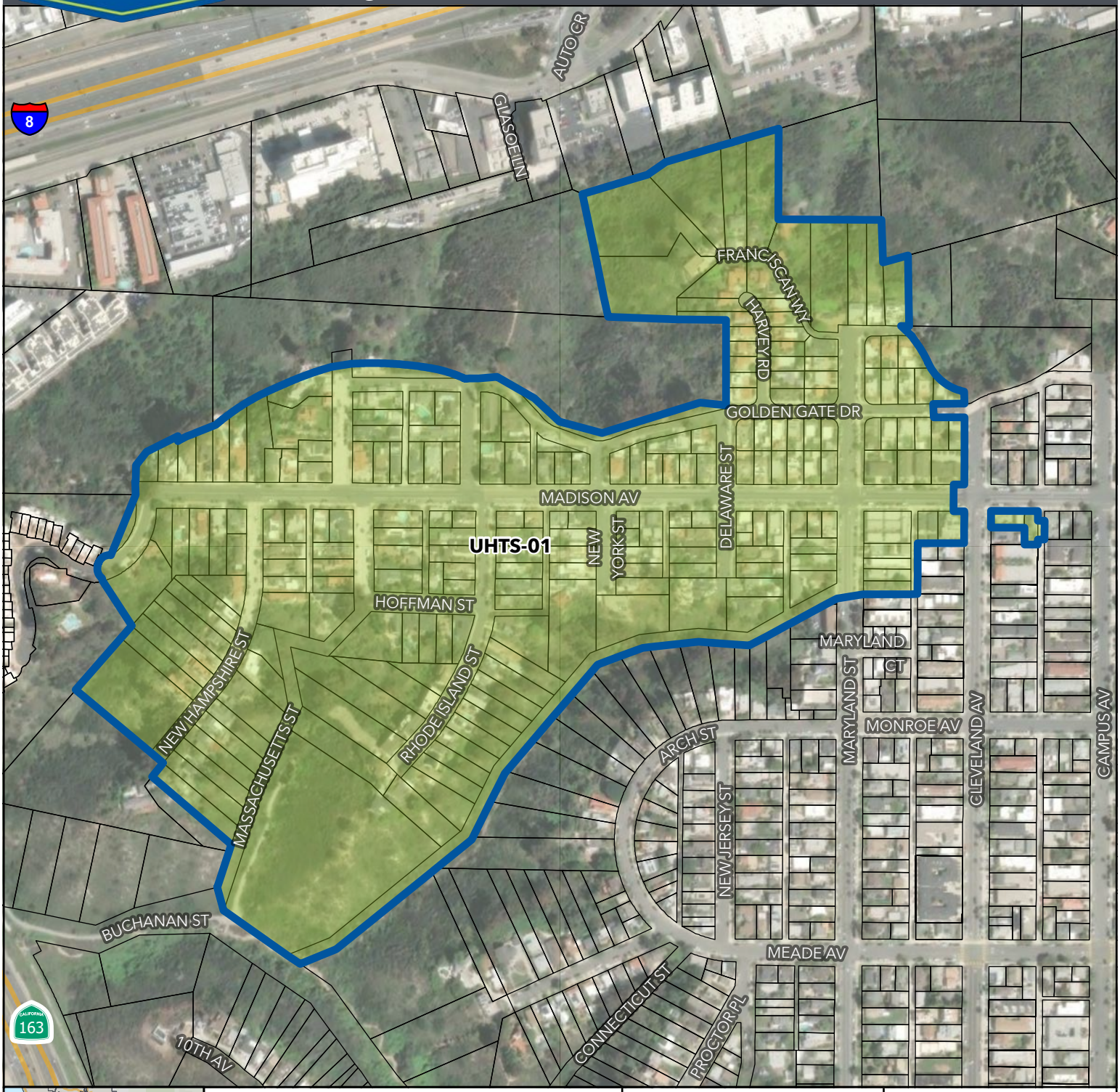

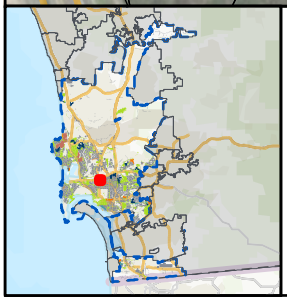

Project Data

City Council District Number:	3
Neighborhood:	University Heights
Status:	Identified in Master Plan
Power Pole Count:	111
Preliminary Parcel Count:	229
Project Miles:	2.18

Legend

Parcel Boundary

Project Boundary

Sources: City of San Diego, County of San Diego, MAXAR

N

0 95 190 380

Feet

NAD 1983 StatePlane California VI FIPS 0406 Feet Lambert Conformal Conic

Utilities Undergrounding Project

Surcharge Area: UHTS-02

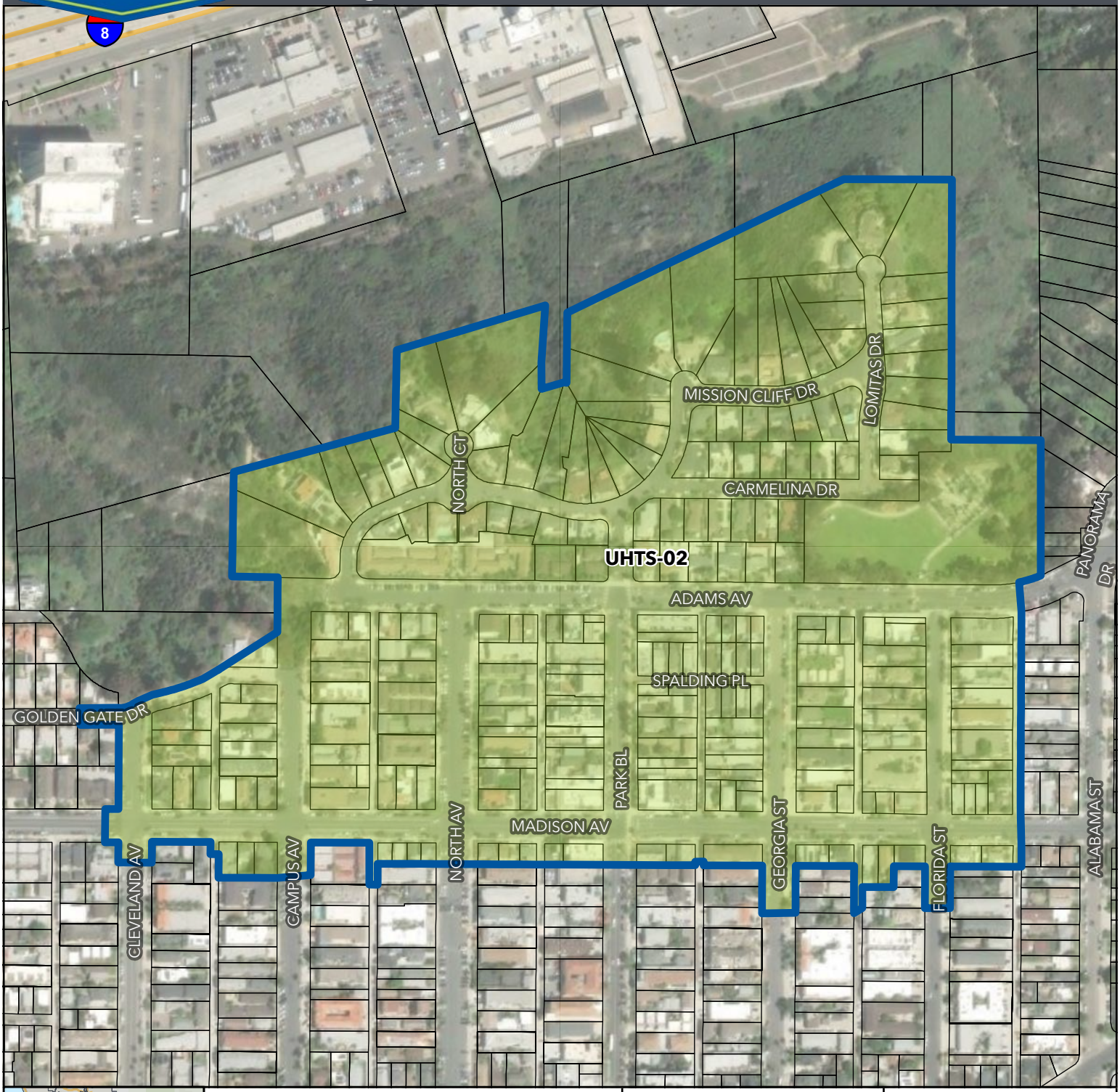

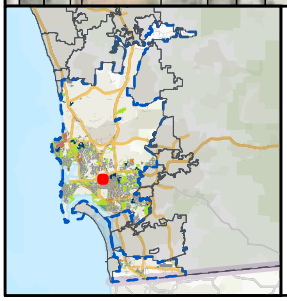

Project Data

City Council District Number:	3
Neighborhood:	University Heights
Status:	Identified in Master Plan
Power Pole Count:	99
Preliminary Parcel Count:	260
Project Miles:	2.19

Legend

Parcel Boundary

Project Boundary

Sources: City of San Diego, County of San Diego, MAXAR

N

0 75 150 300

Feet

NAD 1983 StatePlane California VI FIPS 0406 Feet
Lambert Conformal Conic

Utilities Undergrounding Project

Surcharge Area: UHTS-03

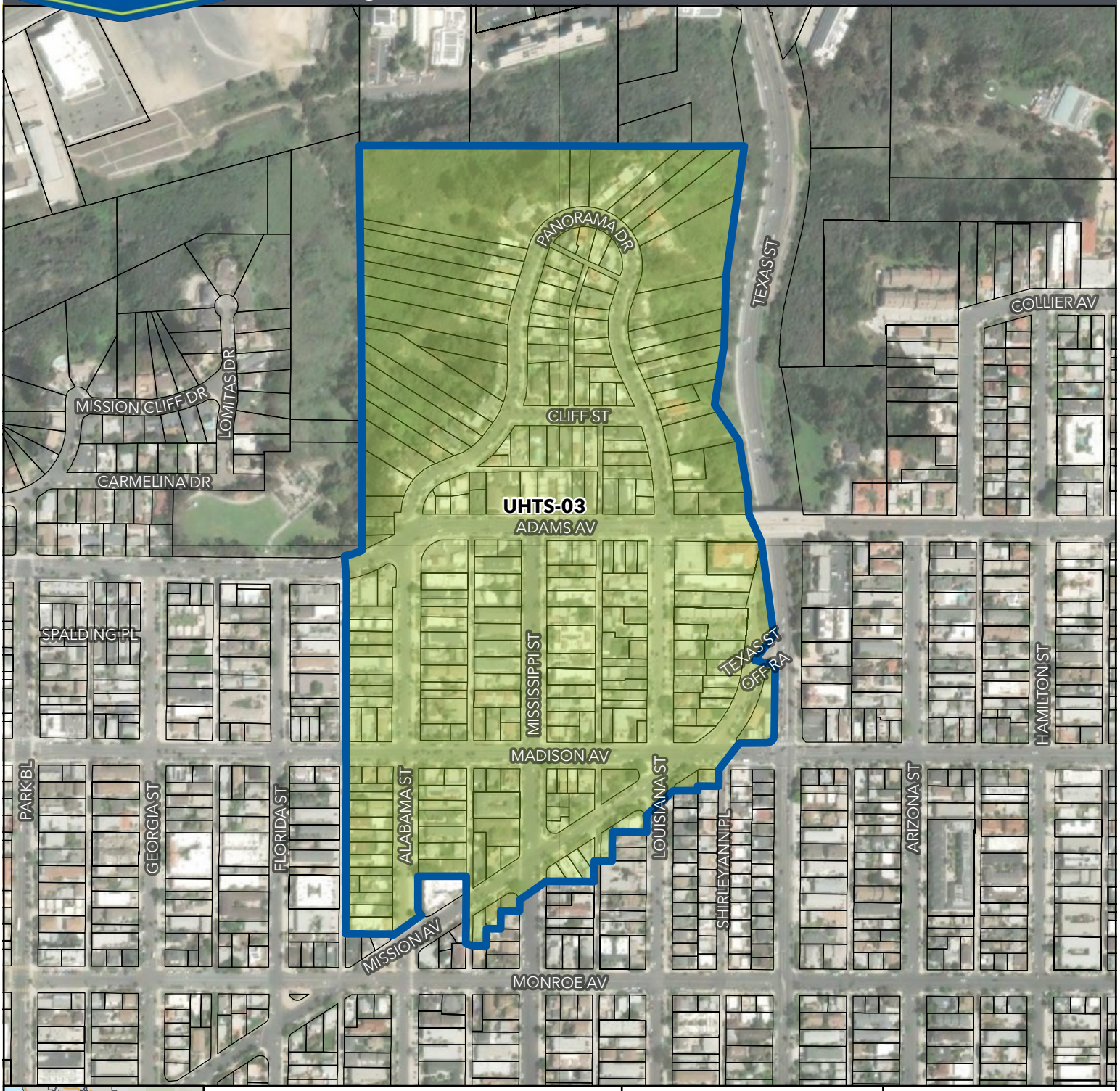

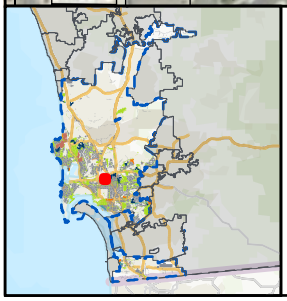

Project Data

City Council District Number:	3
Neighborhood:	University Heights
Status:	Identified in Master Plan
Power Pole Count:	91
Preliminary Parcel Count:	306
Project Miles:	1.78

Legend

Parcel Boundary

Project Boundary

Sources: City of San Diego, County of San Diego, MAXAR

N

0 95 190 380

Feet

NAD 1983 StatePlane California VI FIPS 0406 Feet Lambert Conformal Conic

Utilities Undergrounding Project

Surcharge Area: UHTS-04

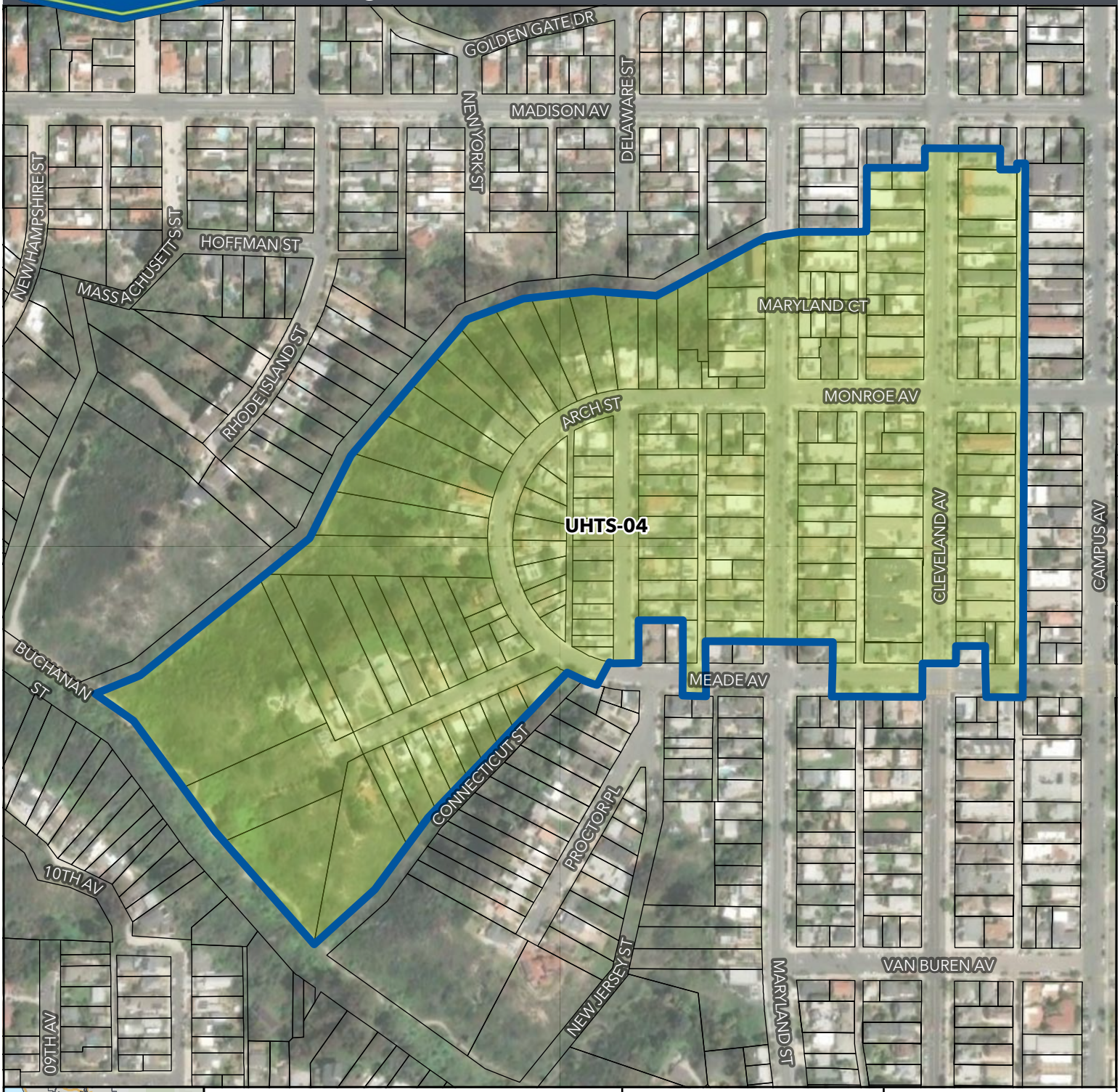

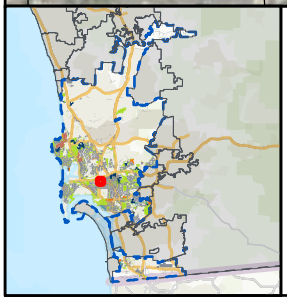

Project Data

City Council District Number:	3
Neighborhood:	University Heights
Status:	Identified in Master Plan
Power Pole Count:	68
Preliminary Parcel Count:	242
Project Miles:	1.1

Legend

Parcel Boundary

Project Boundary

Sources: City of San Diego, County of San Diego, MAXAR

N

0 75 150 300

Feet

NAD 1983 StatePlane California VI FIPS 0406 Feet Lambert Conformal Conic

COUNCIL DISTRICT #3 PAGE: 228

Neighborhood PAGE: 321

Utilities Undergrounding Project

Surcharge Area: UHTS-05

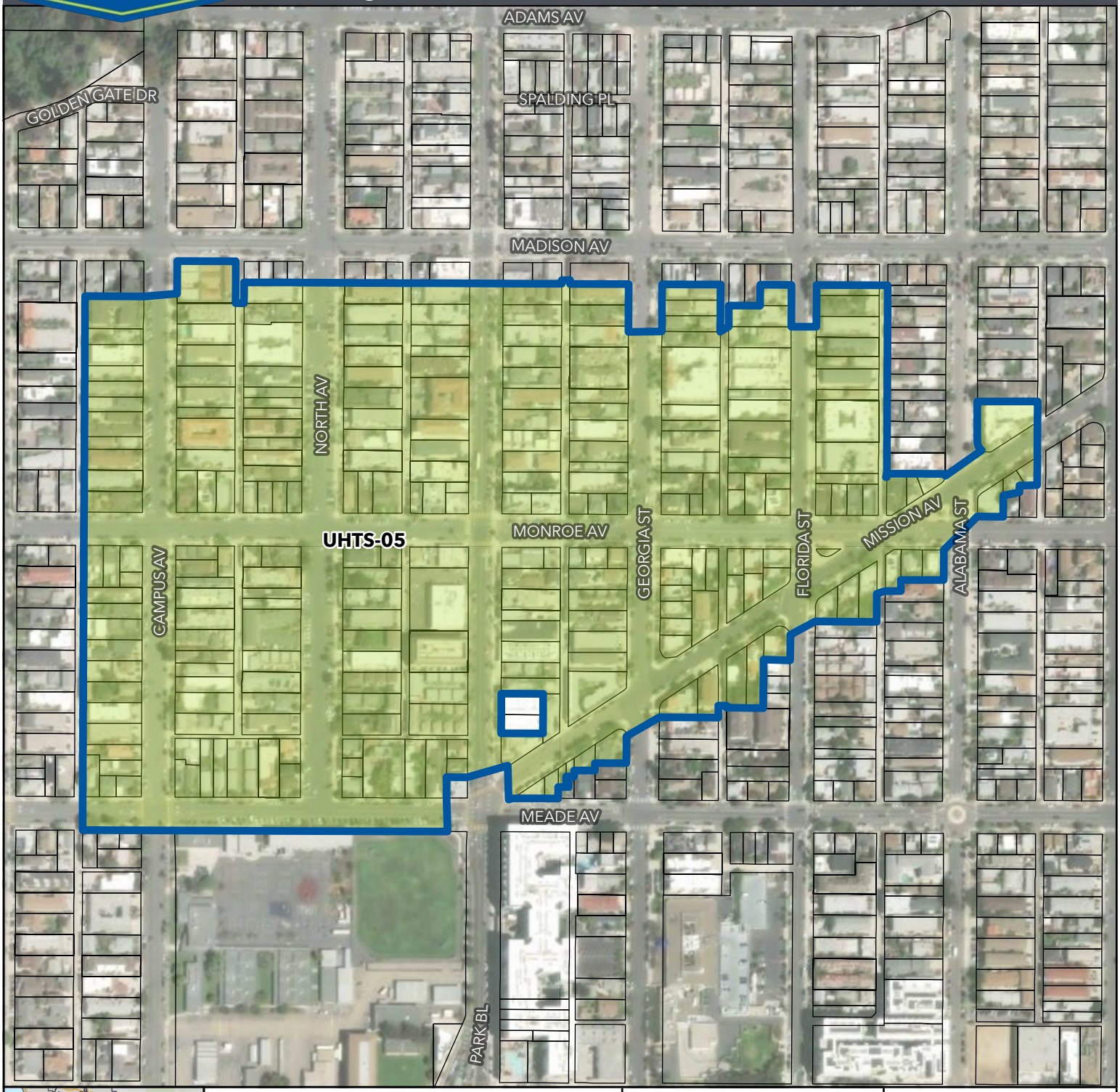

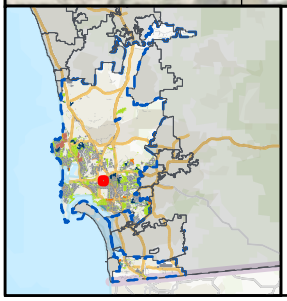

Project Data

City Council District Number:	3
Neighborhood:	University Heights
Status:	Identified in Master Plan
Power Pole Count:	103
Preliminary Parcel Count:	426
Project Miles:	1.9

Legend

Parcel Boundary

Project Boundary

Sources: City of San Diego, County of San Diego, MAXAR

N

0 75 150 300

Feet

NAD 1983 StatePlane California VI FIPS 0406 Feet Lambert Conformal Conic

Utilities Undergrounding Project

Surcharge Area: UHTS-06

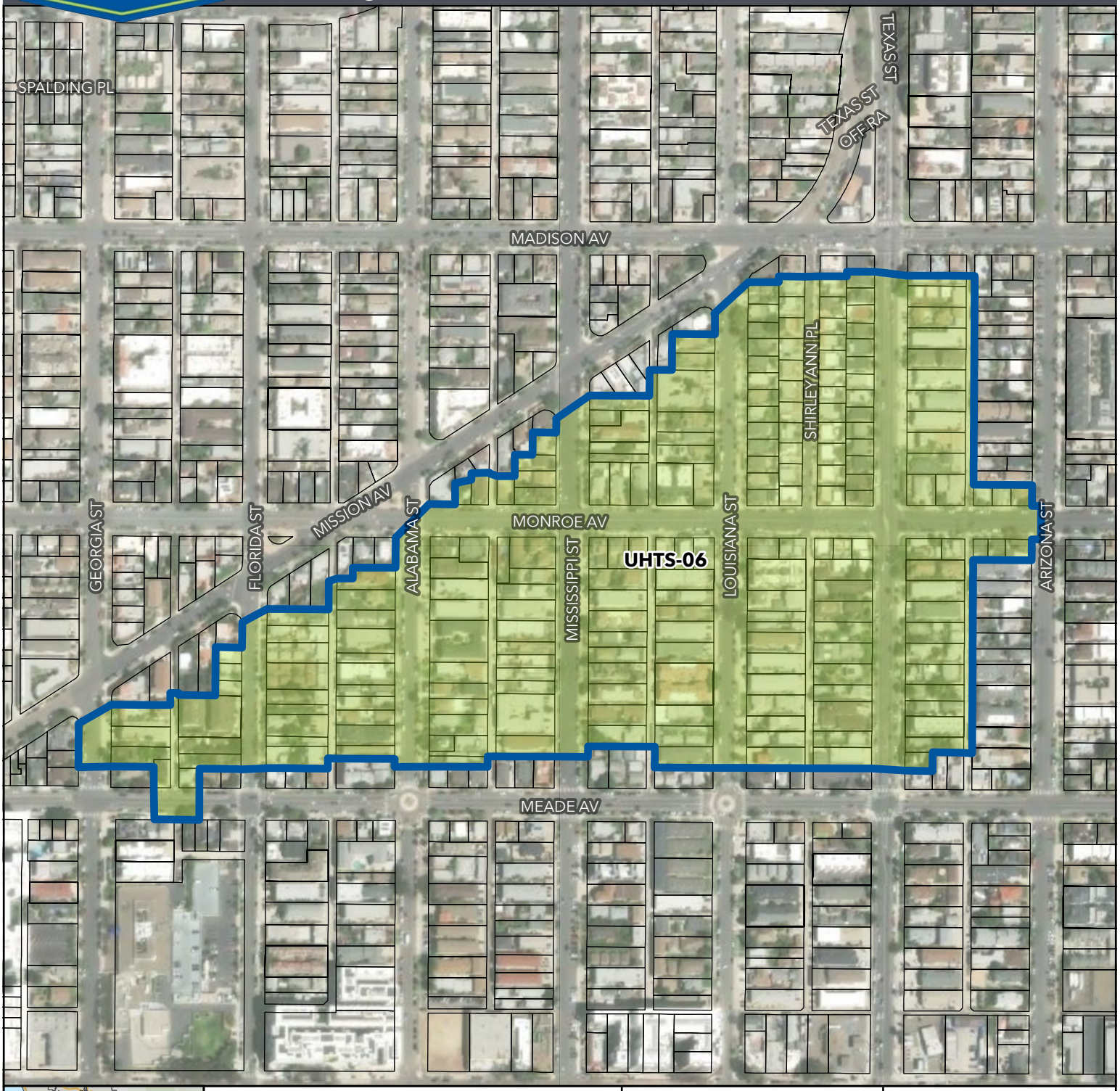

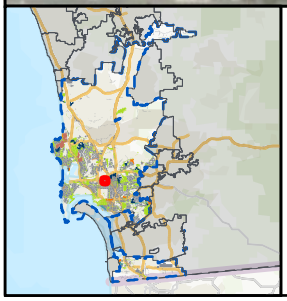

Project Data

City Council District Number:	3
Neighborhood:	University Heights
Status:	Identified in Master Plan
Power Pole Count:	64
Preliminary Parcel Count:	278
Project Miles:	1.22

Legend

Parcel Boundary

Project Boundary

Sources: City of San Diego, County of San Diego, MAXAR

N

0 75 150 300

Feet

NAD 1983 StatePlane California VI FIPS 0406 Feet Lambert Conformal Conic

Utilities Undergrounding Project

Surcharge Area: UHTS-07



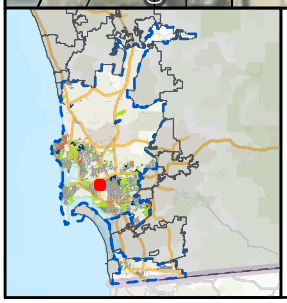

Project Data

City Council District Number:	3
Neighborhood:	University Heights
Status:	Identified in Master Plan
Power Pole Count:	103
Preliminary Parcel Count:	233
Project Miles:	1.77

Legend

Parcel Boundary

Project Boundary

Sources: City of San Diego, County of San Diego, MAXAR

N

0 95 190 380

Feet

NAD 1983 StatePlane California VI FIPS 0406 Feet Lambert Conformal Conic

Utilities Undergrounding Project

Surcharge Area: UHTS-08



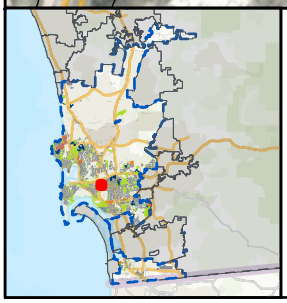

Project Data

City Council District Number:	3
Neighborhood:	University Heights
Status:	Identified in Master Plan
Power Pole Count:	92
Preliminary Parcel Count:	384
Project Miles:	2.47

Legend

Parcel Boundary

Project Boundary

Sources: City of San Diego, County of San Diego, MAXAR

N

0 95 190 380

Feet

NAD 1983 StatePlane California VI FIPS 0406 Feet Lambert Conformal Conic

Utilities Undergrounding Project

Surcharge Area: UHTS-09

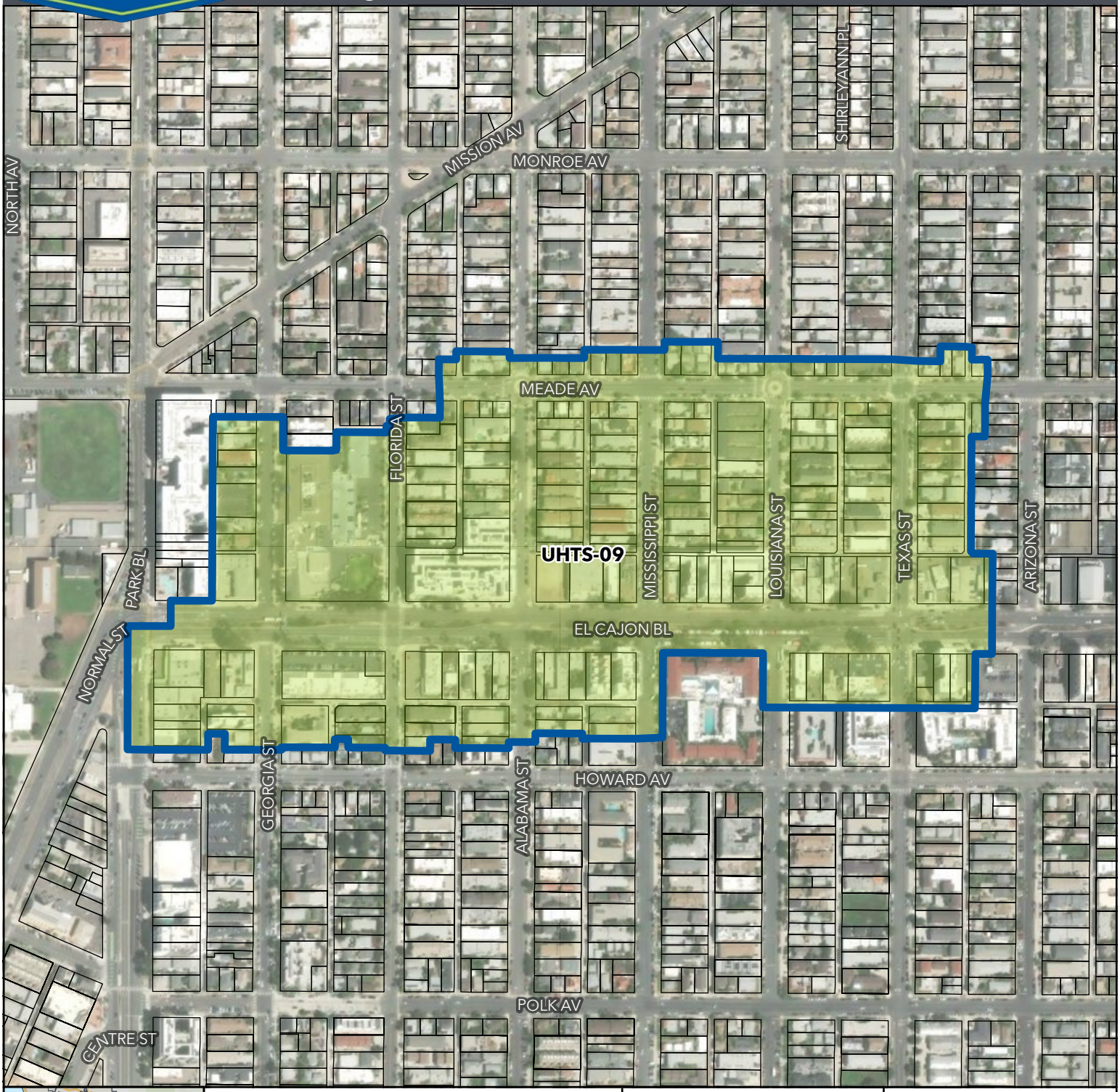

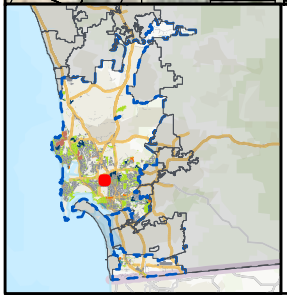

Project Data

City Council District Number:	3
Neighborhood:	University Heights
Status:	Identified in Master Plan
Power Pole Count:	105
Preliminary Parcel Count:	256
Project Miles:	2.06

Legend

Parcel Boundary

Project Boundary

Sources: City of San Diego, County of San Diego, MAXAR

N

0 95 190 380

Feet

NAD 1983 StatePlane California VI FIPS 0406 Feet Lambert Conformal Conic

COUNCIL DISTRICT #3 PAGE: 228

Neighborhood PAGE: 321

Utilities Undergrounding Project

Surcharge Area: UHTS-10



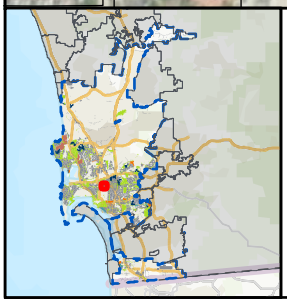

Project Data

City Council District Number:	3
Neighborhood:	**University Heights**
Status:	**Identified in Master Plan**
Power Pole Count:	**88**
Preliminary Parcel Count:	**394**
Project Miles:	**1.48**

Legend

Parcel Boundary

Project Boundary

Sources: City of San Diego, County of San Diego, MAXAR

N

0 75 150 300

Feet

NAD 1983 StatePlane California VI FIPS 0406 Feet Lambert Conformal Conic

COUNCIL DISTRICT #3 PAGE: 228

Neighborhood PAGE: 321

Utilities Undergrounding Project

Council District and Neighborhood Key Map

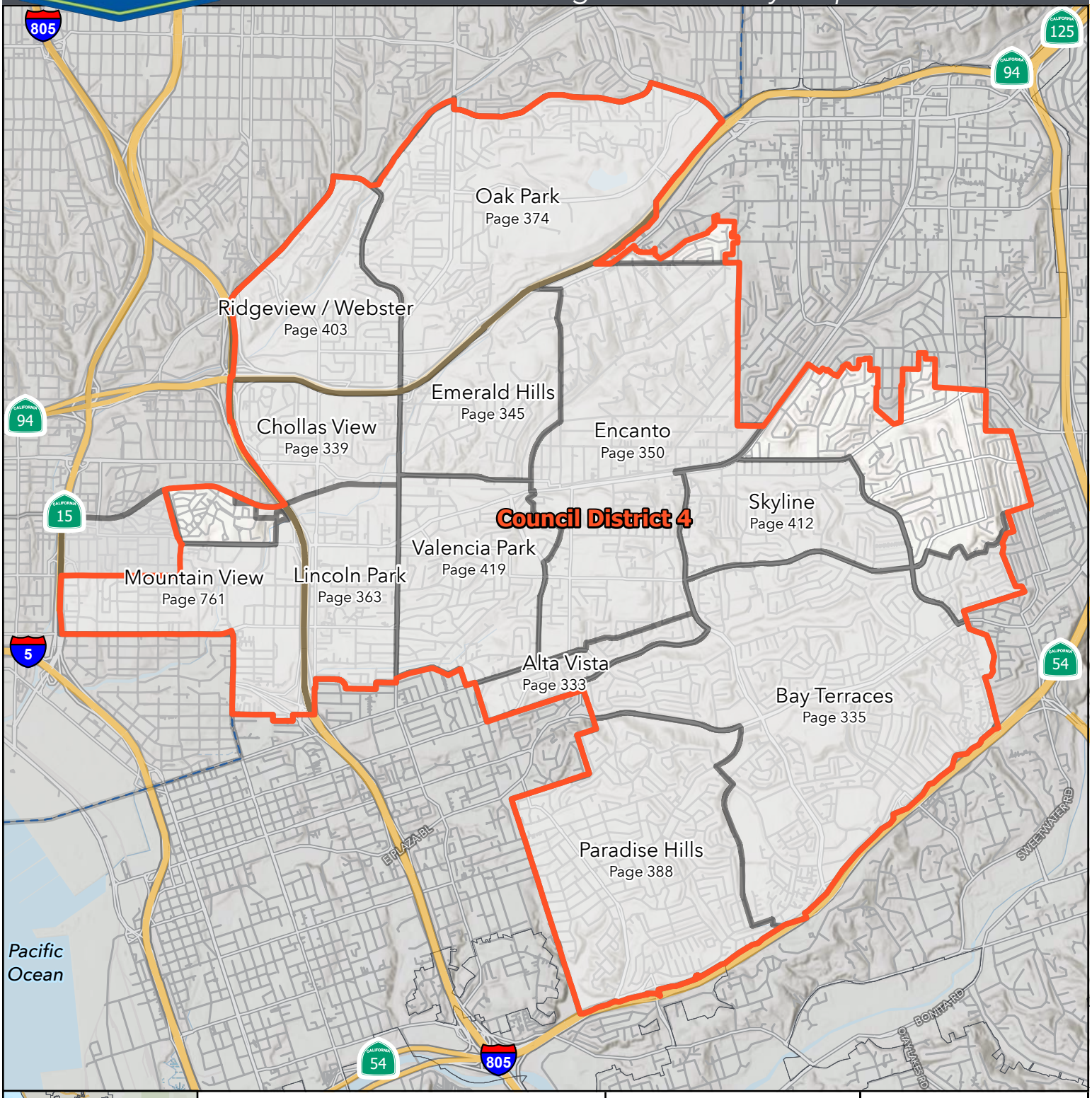

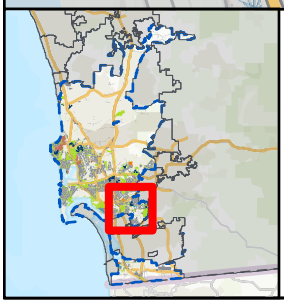

Council District Information

City Council District Number:	4
Neighborhood Count:	12

Sources: City of San Diego, County of San Diego, MAXAR

Legend

- Council District Boundaries
- Neighborhood Boundaries

N

0 0.17 0.35 0.7

Miles

NAD 1983 StatePlane California VI FIPS 0406 Feet Lambert Conformal Conic

Utilities Undergrounding Project

Neighborhood Key Map: Alta Vista

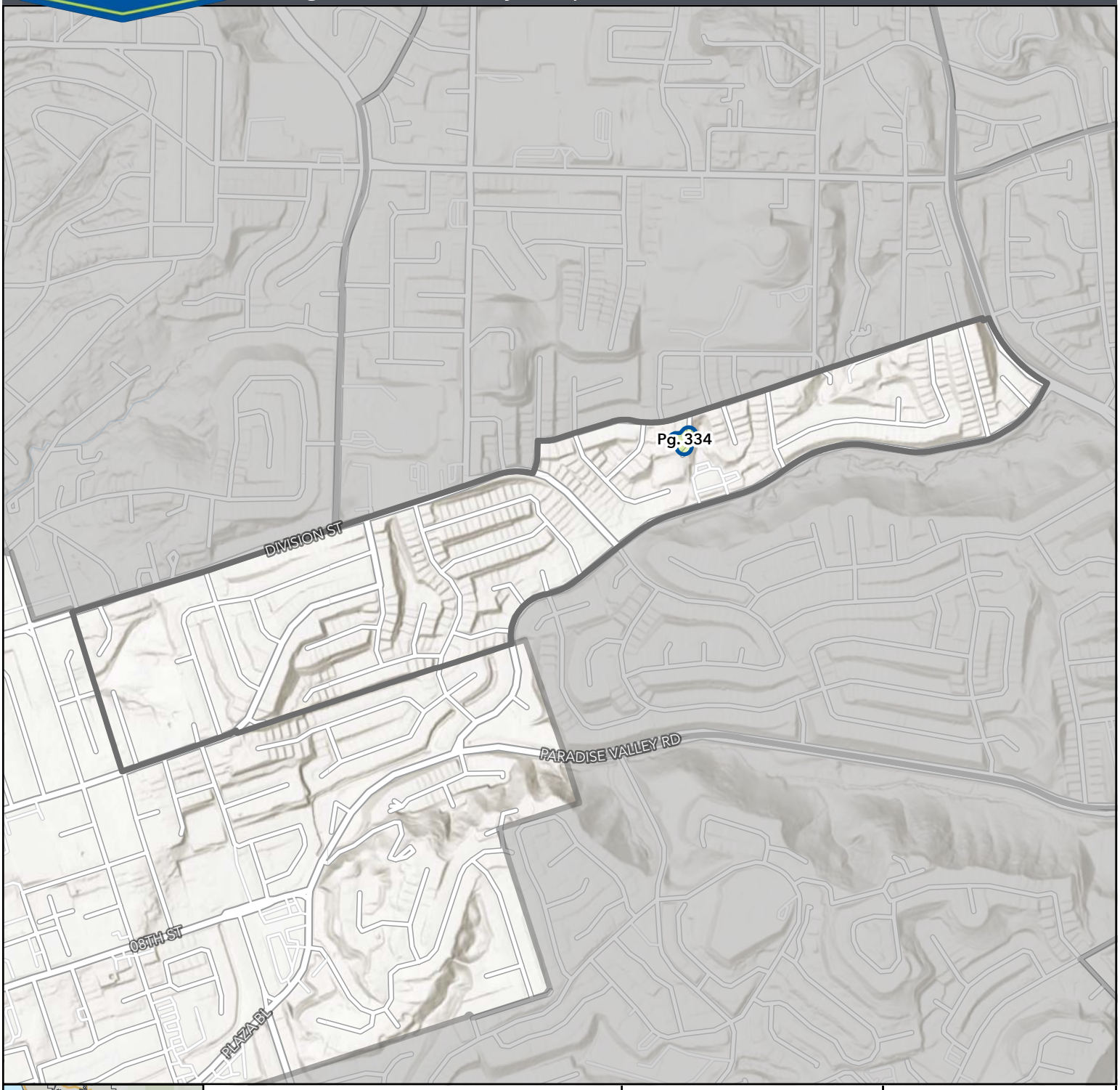

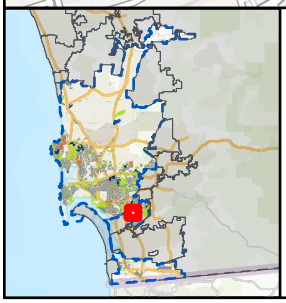

Neighborhood Information

City Council District Number	4
Surcharge Project Count	1

Sources: City of San Diego, County of San Diego, MAXAR

Legend

- Neighborhood Boundary
- Project Boundary

N

0 0.04 0.09 0.18

Miles

NAD 1983 StatePlane California VI FIPS 0406 Feet
Lambert Conformal Conic

Utilities Undergrounding Project

Surcharge Area: AVTA-S1



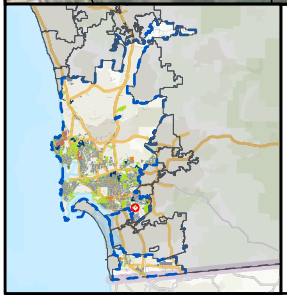

Project Data

City Council District Number:	4
Neighborhood:	Alta Vista
Status:	Identified in Master Plan
Power Pole Count:	3
Preliminary Parcel Count:	7
Project Miles:	0

Legend

Parcel Boundary

Project Boundary

Sources: City of San Diego, County of San Diego, MAXAR

N

0 15 30 60

Feet

NAD 1983 StatePlane California VI FIPS 0406 Feet
Lambert Conformal Conic

COUNCIL DISTRICT #4 PAGE: 332

Neighborhood PAGE: 333

Utilities Undergrounding Project

Neighborhood Key Map: Bay Terraces

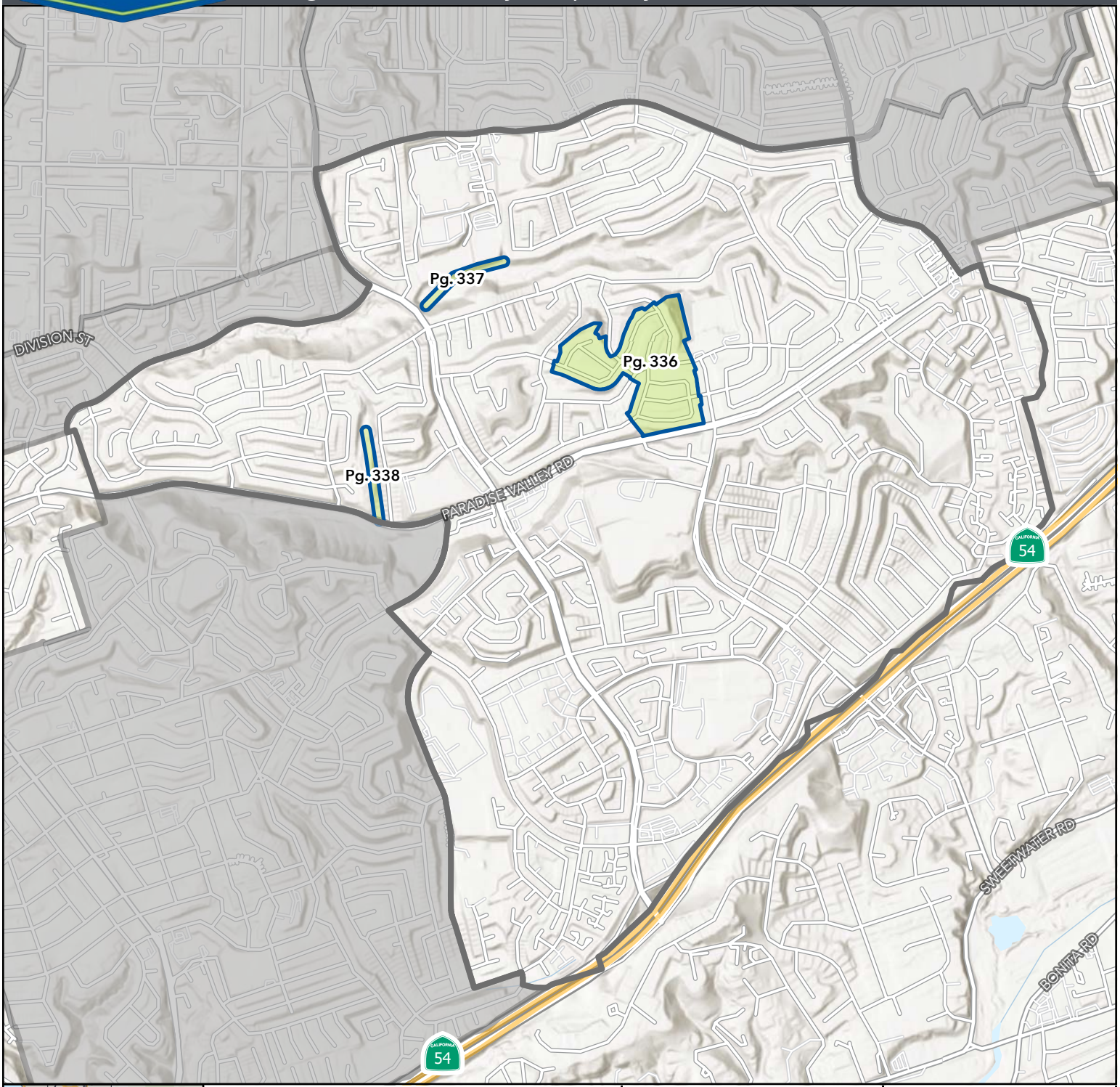

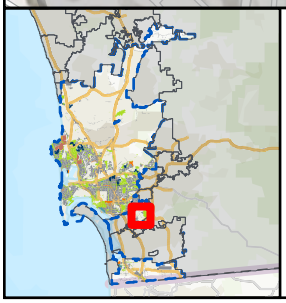

Neighborhood Information

City Council District Number	4
Surcharge Project Count	3

Sources: City of San Diego, County of San Diego, MAXAR

Legend

- Neighborhood Boundary
- Project Boundary

N

0 0.07 0.15 0.3

Miles

NAD 1983 StatePlane California VI FIPS 0406 Feet
Lambert Conformal Conic

Utilities Undergrounding Project

Surcharge Area: BATC-01



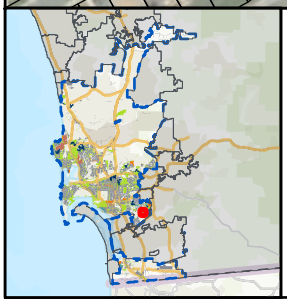

Project Data

City Council District Number:	4
Neighborhood:	Bay Terraces
Status:	Identified in Master Plan
Power Pole Count:	63
Preliminary Parcel Count:	216
Project Miles:	1.77

Legend

Parcel Boundary

Project Boundary

Sources: City of San Diego, County of San Diego, MAXAR

N

0 75 150 300

Feet

NAD 1983 StatePlane California VI FIPS 0406 Feet Lambert Conformal Conic

COUNCIL DISTRICT #4 PAGE: 332

Neighborhood PAGE: 335

Utilities Undergrounding Project

Surcharge Area: BATC-S1



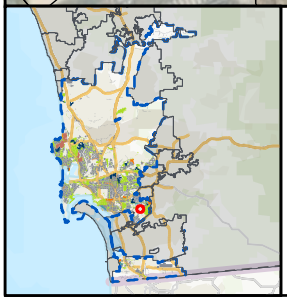

Project Data

City Council District Number:	4
Neighborhood:	Bay Terraces
Status:	Identified in Master Plan
Power Pole Count:	5
Preliminary Parcel Count:	6
Project Miles:	0

Legend

Parcel Boundary

Project Boundary

Sources: City of San Diego, County of San Diego, MAXAR

N

0 37.5 75 150

Feet

NAD 1983 StatePlane California VI FIPS 0406 Feet Lambert Conformal Conic

COUNCIL DISTRICT #4 PAGE: 332

Neighborhood PAGE: 335

Utilities Undergrounding Project

Surcharge Area: BATC-S2



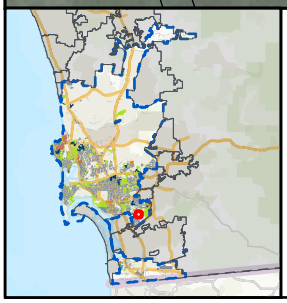

Project Data

City Council District Number:	4
Neighborhood:	Bay Terraces
Status:	Identified in Master Plan
Power Pole Count:	7
Preliminary Parcel Count:	31
Project Miles:	0.02

Legend

Parcel Boundary

Project Boundary

Sources: City of San Diego, County of San Diego, MAXAR

N

0 55 110 220

Feet

NAD 1983 StatePlane California VI FIPS 0406 Feet
Lambert Conformal Conic

Utilities Undergrounding Project

Neighborhood Key Map: Chollas View

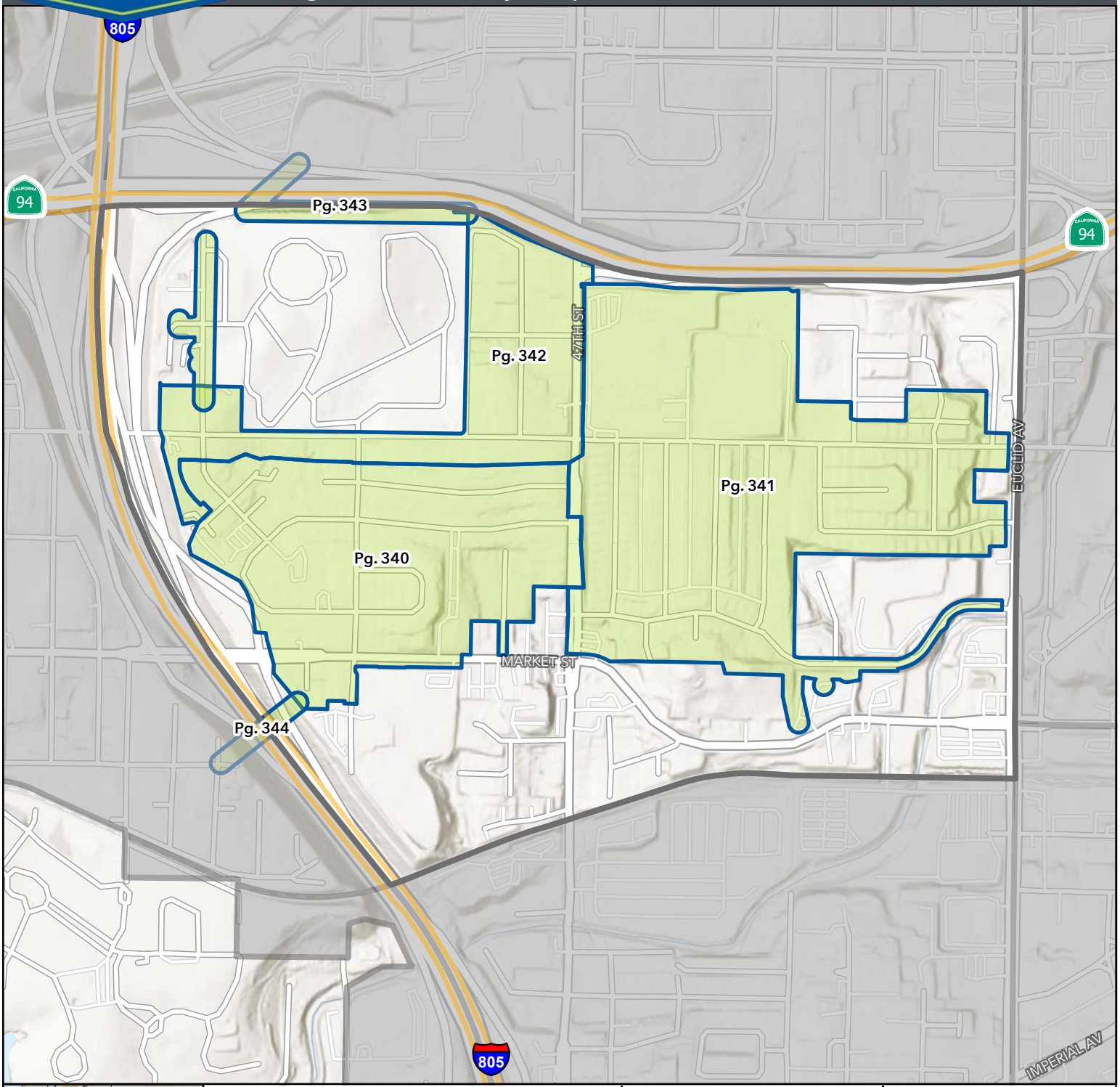

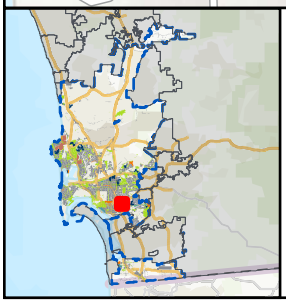

Neighborhood Information

City Council District Number	4
Surcharge Project Count	5

Sources: City of San Diego, County of San Diego, MAXAR

Legend

- Neighborhood Boundary
- Project Boundary

N

0 0.04 0.07 0.14

Miles

NAD 1983 StatePlane California VI FIPS 0406 Feet Lambert Conformal Conic

Utilities Undergrounding Project

Surcharge Area: CHVW-01

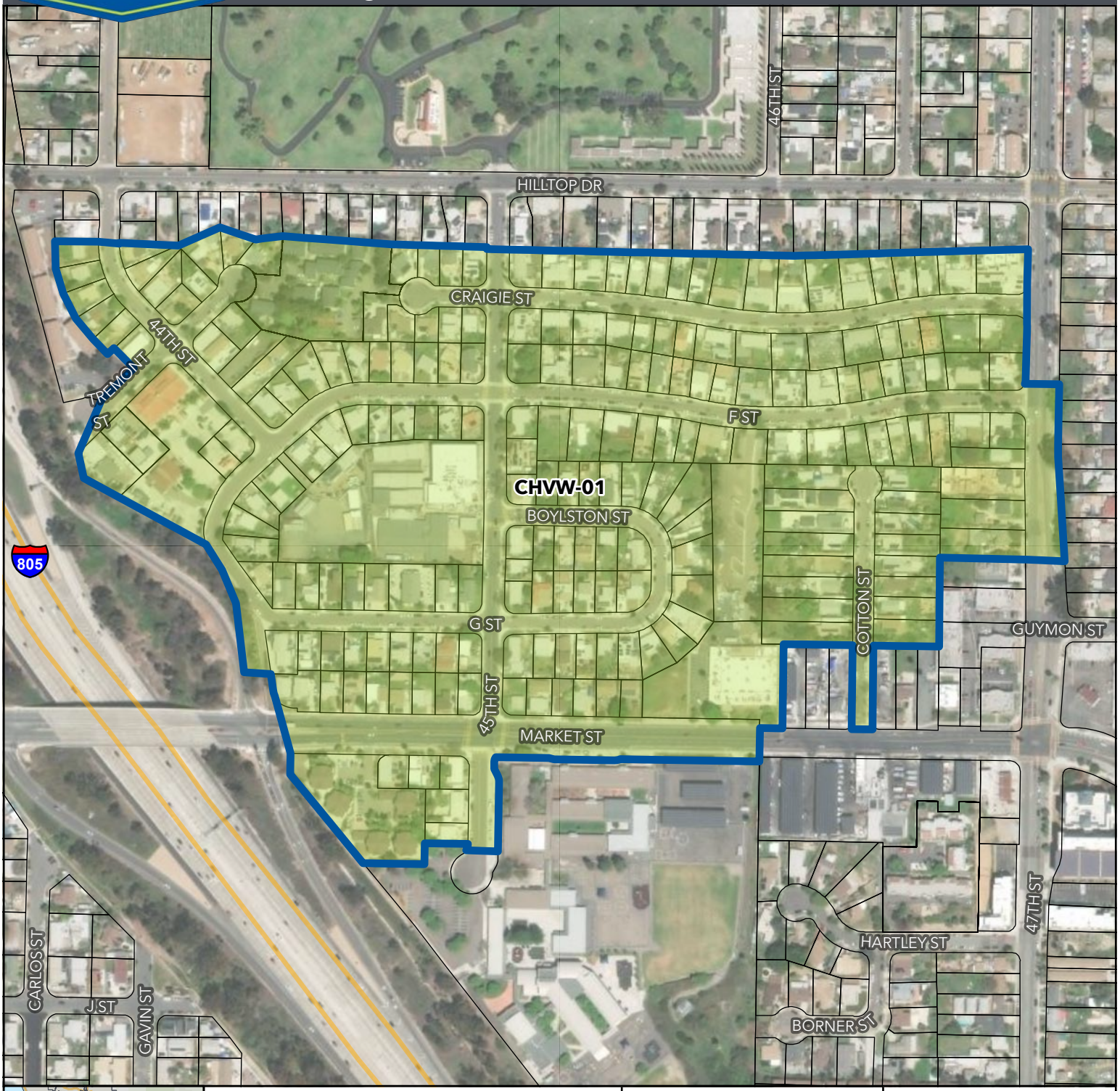

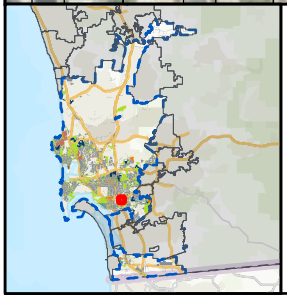

Project Data

City Council District Number:	4
Neighborhood:	Chollas View
Status:	Identified in Master Plan
Power Pole Count:	97
Preliminary Parcel Count:	254
Project Miles:	1.91

Legend

Parcel Boundary

Project Boundary

Sources: City of San Diego, County of San Diego, MAXAR

N

0 75 150 300

Feet

NAD 1983 StatePlane California VI FIPS 0406 Feet Lambert Conformal Conic

COUNCIL DISTRICT #4 PAGE: 332

Neighborhood PAGE: 339

Utilities Undergrounding Project

Surcharge Area: CHVW-02

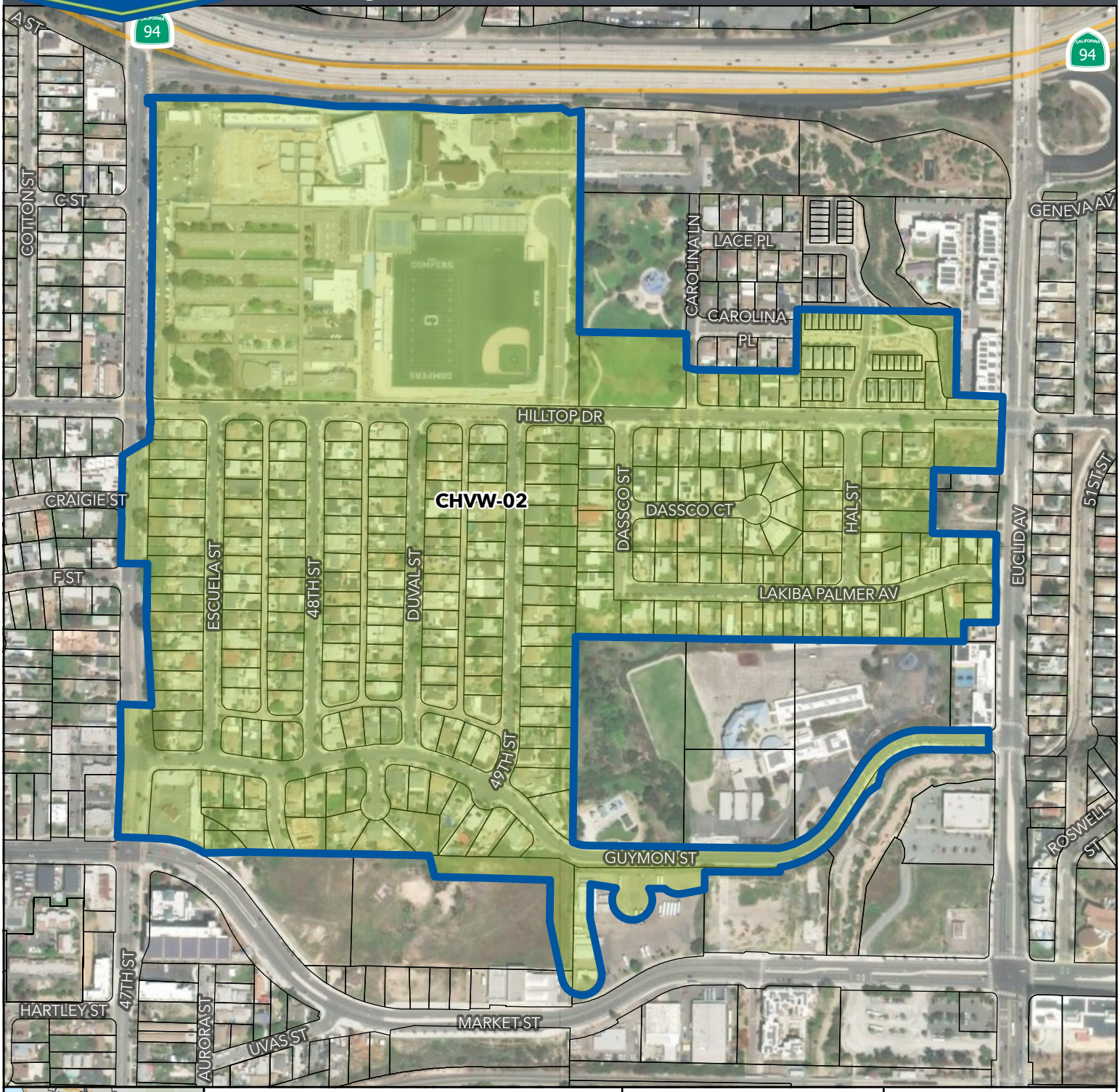

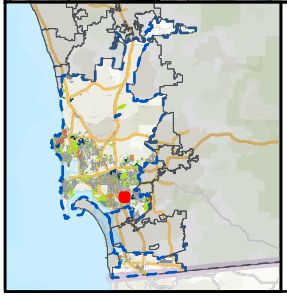

Project Data

City Council District Number:	4
Neighborhood:	Chollas View
Status:	Identified in Master Plan
Power Pole Count:	126
Preliminary Parcel Count:	291
Project Miles:	2.64

Legend

Parcel Boundary

Project Boundary

Sources: City of San Diego, County of San Diego, MAXAR

N

0 95 190 380

Feet

NAD 1983 StatePlane California VI FIPS 0406 Feet Lambert Conformal Conic

COUNCIL DISTRICT #4 PAGE: 332

Neighborhood PAGE: 339

Utilities Undergrounding Project

Surcharge Area: CHVW-03



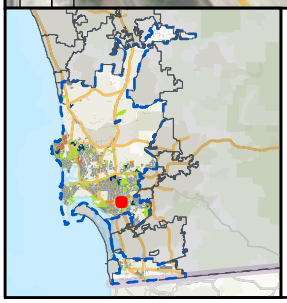

Project Data

City Council District Number:	4
Neighborhood:	Chollas View
Status:	Identified in Master Plan
Power Pole Count:	59
Preliminary Parcel Count:	117
Project Miles:	1.45

Legend

Parcel Boundary

Project Boundary

Sources: City of San Diego, County of San Diego, MAXAR

N

0 95 190 380

Feet

NAD 1983 StatePlane California VI FIPS 0406 Feet Lambert Conformal Conic

Utilities Undergrounding Project

Surcharge Area: CHVW-S1



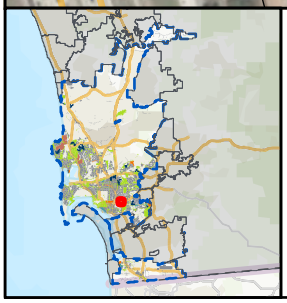

Project Data

City Council District Number:	4
Neighborhood:	Chollas View
Status:	Identified in Master Plan
Power Pole Count:	20
Preliminary Parcel Count:	40
Project Miles:	0.24

Legend

Parcel Boundary

Project Boundary

Sources: City of San Diego, County of San Diego, MAXAR

N

0 75 150 300

Feet

NAD 1983 StatePlane California VI FIPS 0406 Feet Lambert Conformal Conic

COUNCIL DISTRICT #4 PAGE: 332

Neighborhood PAGE: 339

Utilities Undergrounding Project

Surcharge Area: CHVW-S3



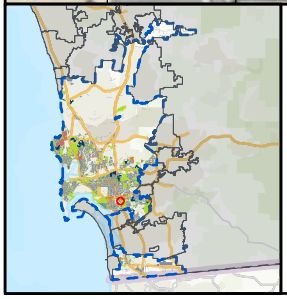

Project Data

City Council District Number:	9
Neighborhood:	Chollas View
Status:	Identified in Master Plan
Power Pole Count:	4
Preliminary Parcel Count:	3
Project Miles:	0.04

Legend

Parcel Boundary

Project Boundary

Sources: City of San Diego, County of San Diego, MAXAR

N

0 15 30 60

Feet

NAD 1983 StatePlane California VI FIPS 0406 Feet Lambert Conformal Conic

COUNCIL DISTRICT #9 PAGE: 332

Neighborhood PAGE: 339

Utilities Undergrounding Project

Neighborhood Key Map: Emerald Hills

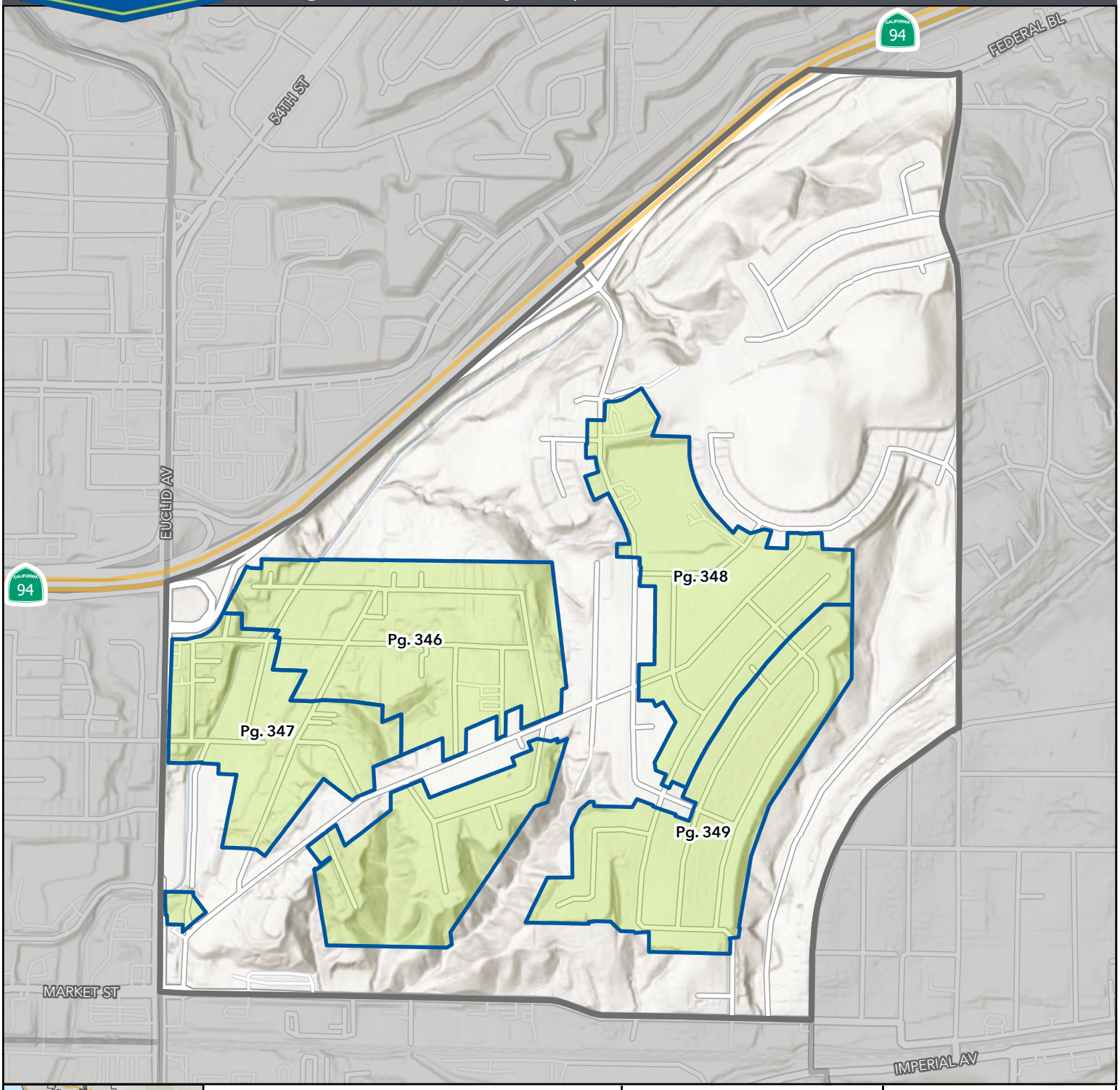

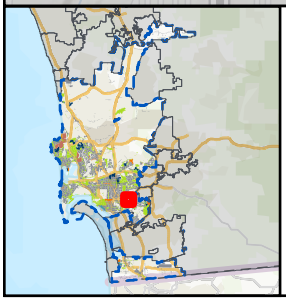

Neighborhood Information

City Council District Number	4
Surcharge Project Count	4

Sources: City of San Diego, County of San Diego, MAXAR

Legend

- Neighborhood Boundary
- Project Boundary

N

0 0.04 0.07 0.15

Miles

NAD 1983 StatePlane California VI FIPS 0406 Feet Lambert Conformal Conic

Utilities Undergrounding Project

Surcharge Area: EMER-01



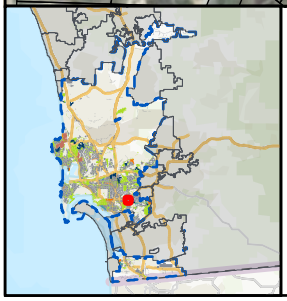

Project Data

City Council District Number:	4
Neighborhood:	Emerald Hills
Status:	Identified in Master Plan
Power Pole Count:	62
Preliminary Parcel Count:	163
Project Miles:	1.28

Legend

Parcel Boundary

Project Boundary

Sources: City of San Diego, County of San Diego, MAXAR

N

0 75 150 300

Feet

NAD 1983 StatePlane California VI FIPS 0406 Feet Lambert Conformal Conic

Utilities Undergrounding Project

Surcharge Area: EMER-02

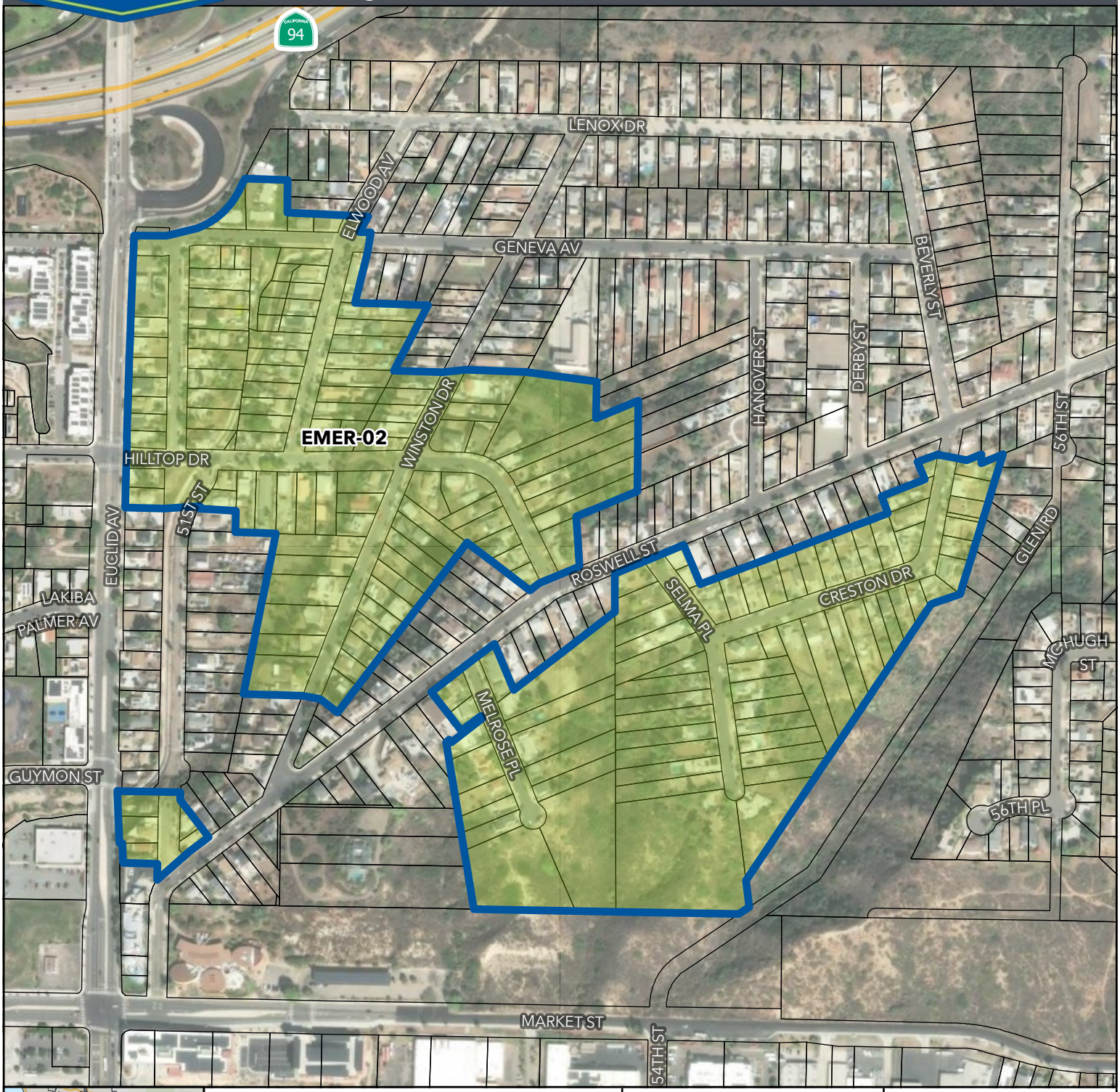

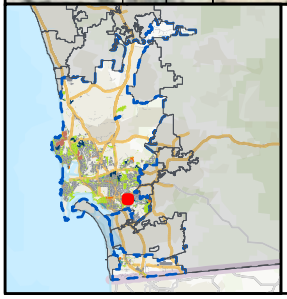

Project Data

City Council District Number:	4
Neighborhood:	Emerald Hills
Status:	Identified in Master Plan
Power Pole Count:	60
Preliminary Parcel Count:	181
Project Miles:	1.33

Legend

Parcel Boundary

Project Boundary

Sources: City of San Diego, County of San Diego, MAXAR

N

0 95 190 380

Feet

NAD 1983 StatePlane California VI FIPS 0406 Feet Lambert Conformal Conic

Utilities Undergrounding Project

Surcharge Area: EMER-03

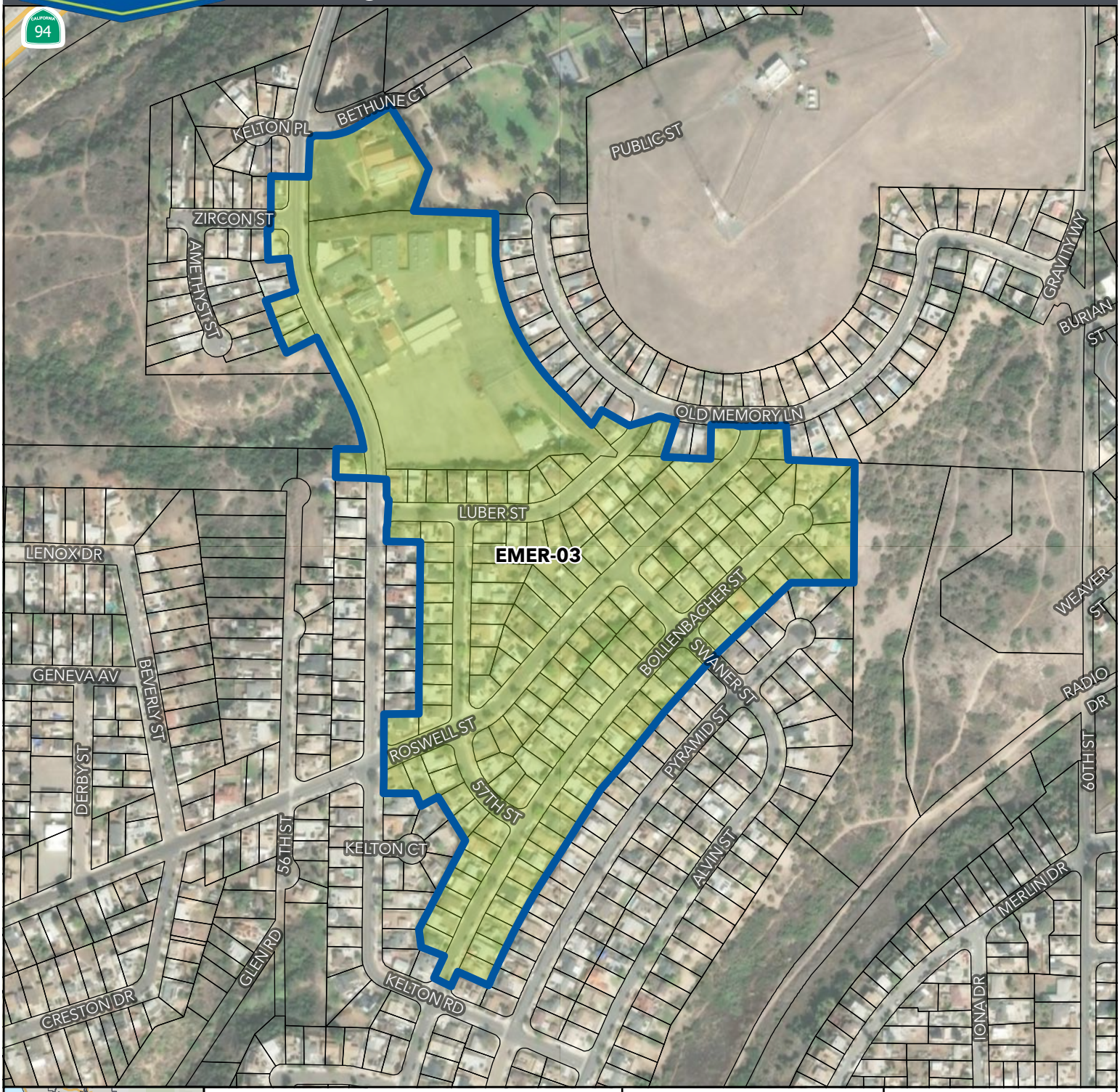

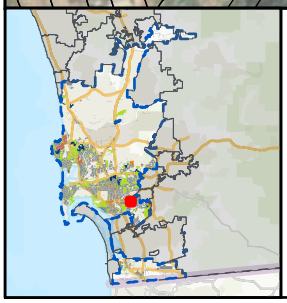

Project Data

City Council District Number:	4
Neighborhood:	Emerald Hills
Status:	Identified in Master Plan
Power Pole Count:	50
Preliminary Parcel Count:	147
Project Miles:	1.18

Legend

Parcel Boundary

Project Boundary

Sources: City of San Diego, County of San Diego, MAXAR

N

0 95 190 380

Feet

NAD 1983 StatePlane California VI FIPS 0406 Feet Lambert Conformal Conic

Utilities Undergrounding Project

Surcharge Area: EMER-04

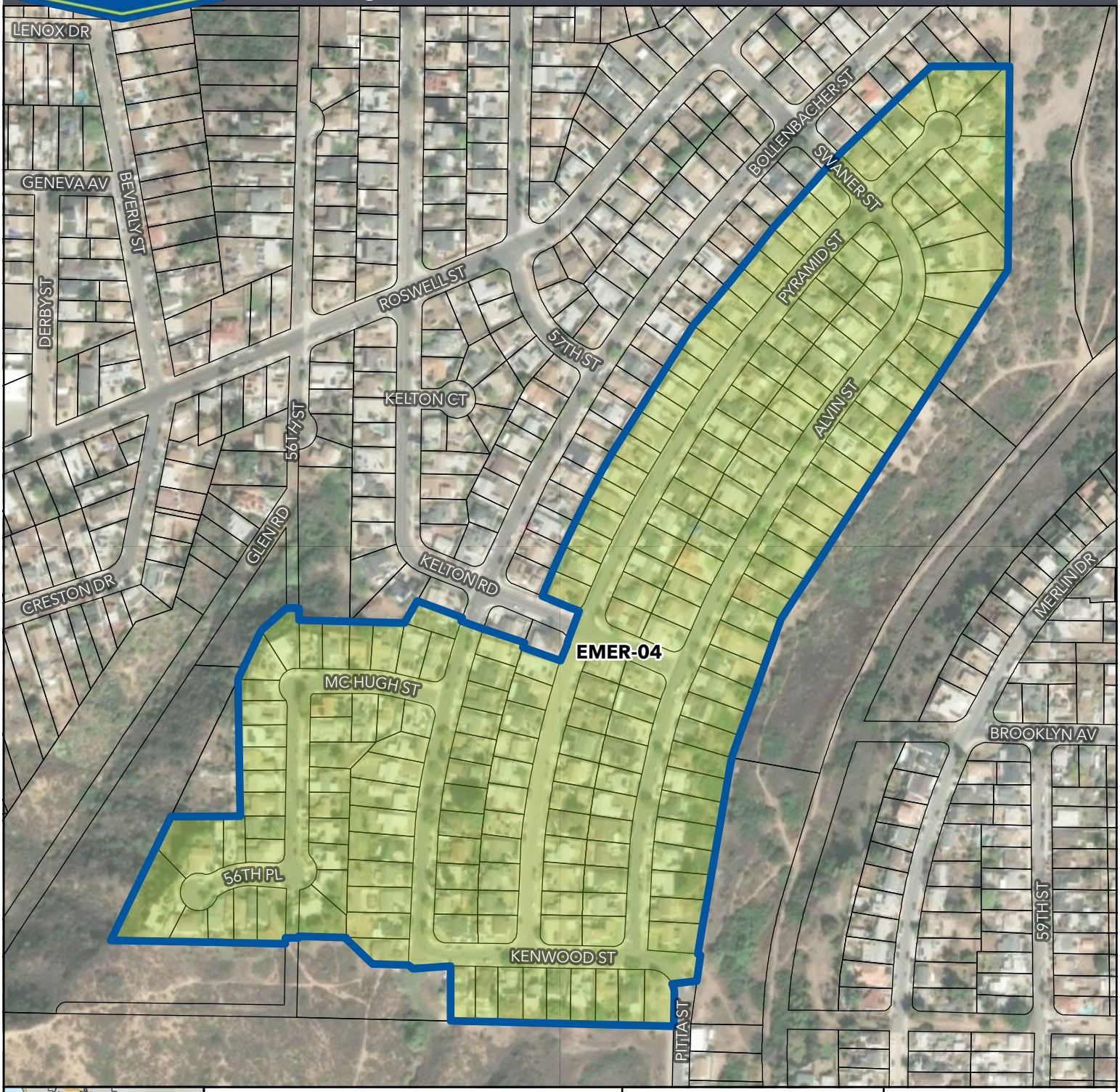

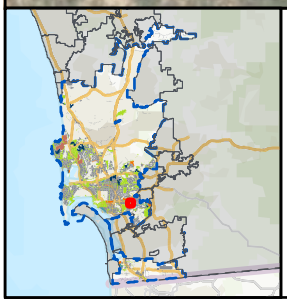

Project Data

City Council District Number:	4
Neighborhood:	Emerald Hills
Status:	Identified in Master Plan
Power Pole Count:	59
Preliminary Parcel Count:	196
Project Miles:	1.45

Legend

Parcel Boundary

Project Boundary

Sources: City of San Diego, County of San Diego, MAXAR

N

0 75 150 300

Feet

NAD 1983 StatePlane California VI FIPS 0406 Feet Lambert Conformal Conic

COUNCIL DISTRICT #4 PAGE: 332

Neighborhood PAGE: 345

Utilities Undergrounding Project

Neighborhood Key Map: Encanto

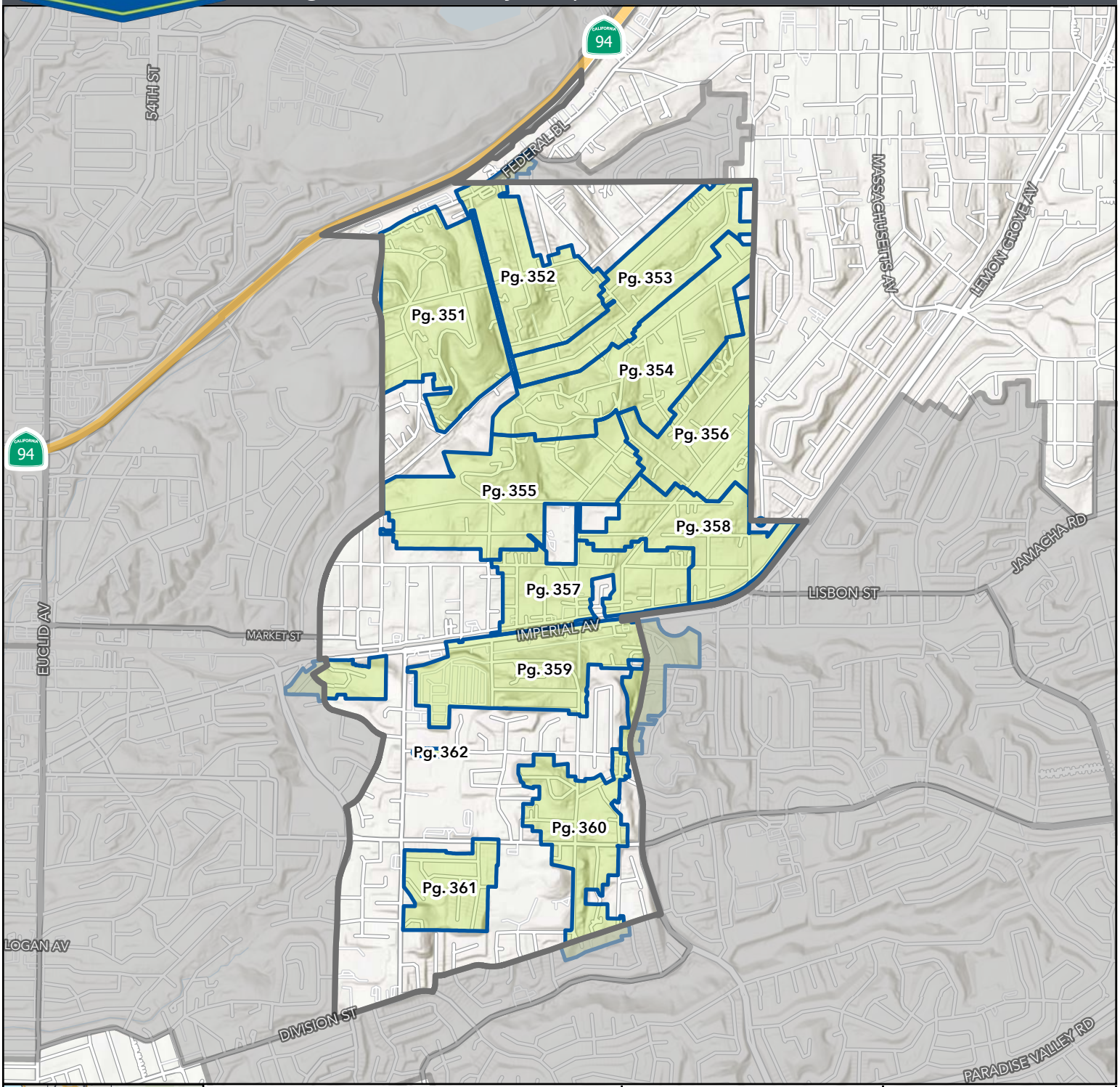

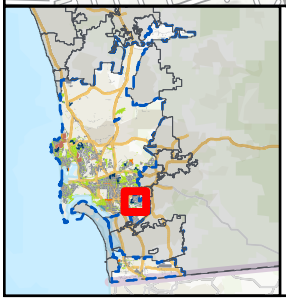

Neighborhood Information

City Council District Number	4
Surcharge Project Count	12

Sources: City of San Diego, County of San Diego, MAXAR

Legend

- Neighborhood Boundary
- Project Boundary

N

0 0.07 0.15 0.3

Miles

NAD 1983 StatePlane California VI FIPS 0406 Feet
Lambert Conformal Conic

Utilities Undergrounding Project

Surcharge Area: ENCO-01



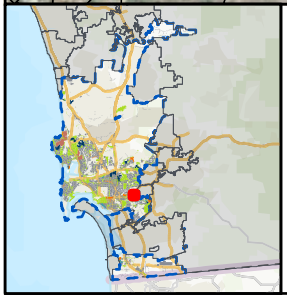

Project Data

City Council District Number:	4
Neighborhood:	Encanto
Status:	Identified in Master Plan
Power Pole Count:	107
Preliminary Parcel Count:	220
Project Miles:	2.34

Legend

- Parcel Boundary
- Project Boundary

Sources: City of San Diego, County of San Diego, MAXAR

N

0 115 230 460

Feet

NAD 1983 StatePlane California VI FIPS 0406 Feet Lambert Conformal Conic

COUNCIL DISTRICT #4 PAGE: 332

Neighborhood PAGE: 350

Utilities Undergrounding Project

Surcharge Area: ENCO-02

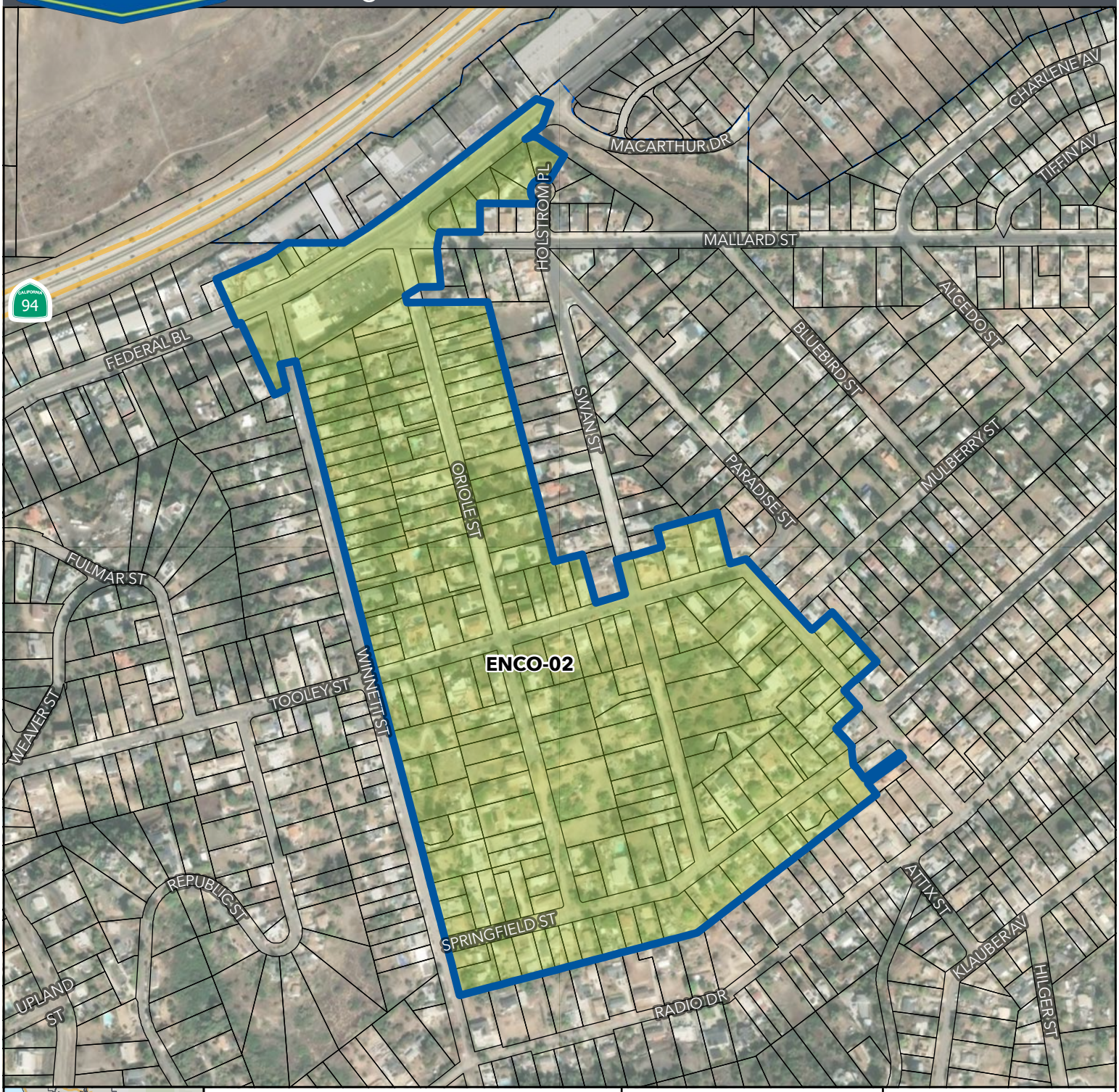

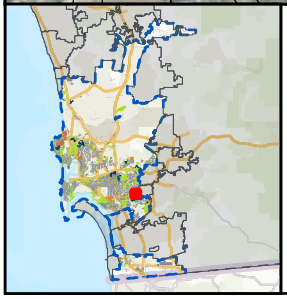

Project Data

City Council District Number:	4
Neighborhood:	Encanto
Status:	Identified in Master Plan
Power Pole Count:	98
Preliminary Parcel Count:	190
Project Miles:	1.62

Legend

Parcel Boundary

Project Boundary

Sources: City of San Diego, County of San Diego, MAXAR

N

0 115 230 460

Feet

NAD 1983 StatePlane California VI FIPS 0406 Feet Lambert Conformal Conic

Utilities Undergrounding Project

Surcharge Area: ENCO-03



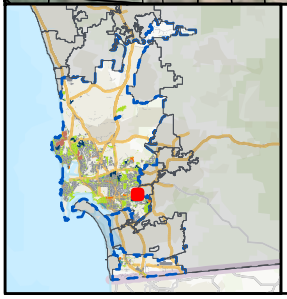

Project Data

City Council District Number:	**4**
Neighborhood:	**Encanto**
Status:	**Identified in Master Plan**
Power Pole Count:	**81**
Preliminary Parcel Count:	**204**
Project Miles:	**1.16**

Legend

Parcel Boundary

Project Boundary

Sources: City of San Diego, County of San Diego, MAXAR

N

0 130 260 520

Feet

NAD 1983 StatePlane California VI FIPS 0406 Feet Lambert Conformal Conic

COUNCIL DISTRICT #4 PAGE: 332

Neighborhood PAGE: 350

Utilities Undergrounding Project

Surcharge Area: ENCO-04



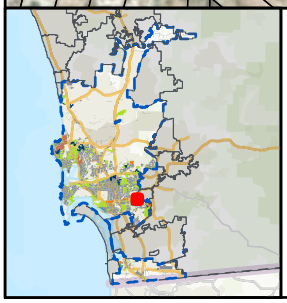

Project Data

City Council District Number:	4
Neighborhood:	Encanto
Status:	Identified in Master Plan
Power Pole Count:	111
Preliminary Parcel Count:	218
Project Miles:	2.31

Legend

Parcel Boundary

Project Boundary

Sources: City of San Diego, County of San Diego, MAXAR

N

0 130 260 520

Feet

NAD 1983 StatePlane California VI FIPS 0406 Feet Lambert Conformal Conic

COUNCIL DISTRICT #4 PAGE: 332

Neighborhood PAGE: 350

Utilities Undergrounding Project

Surcharge Area: ENCO-05

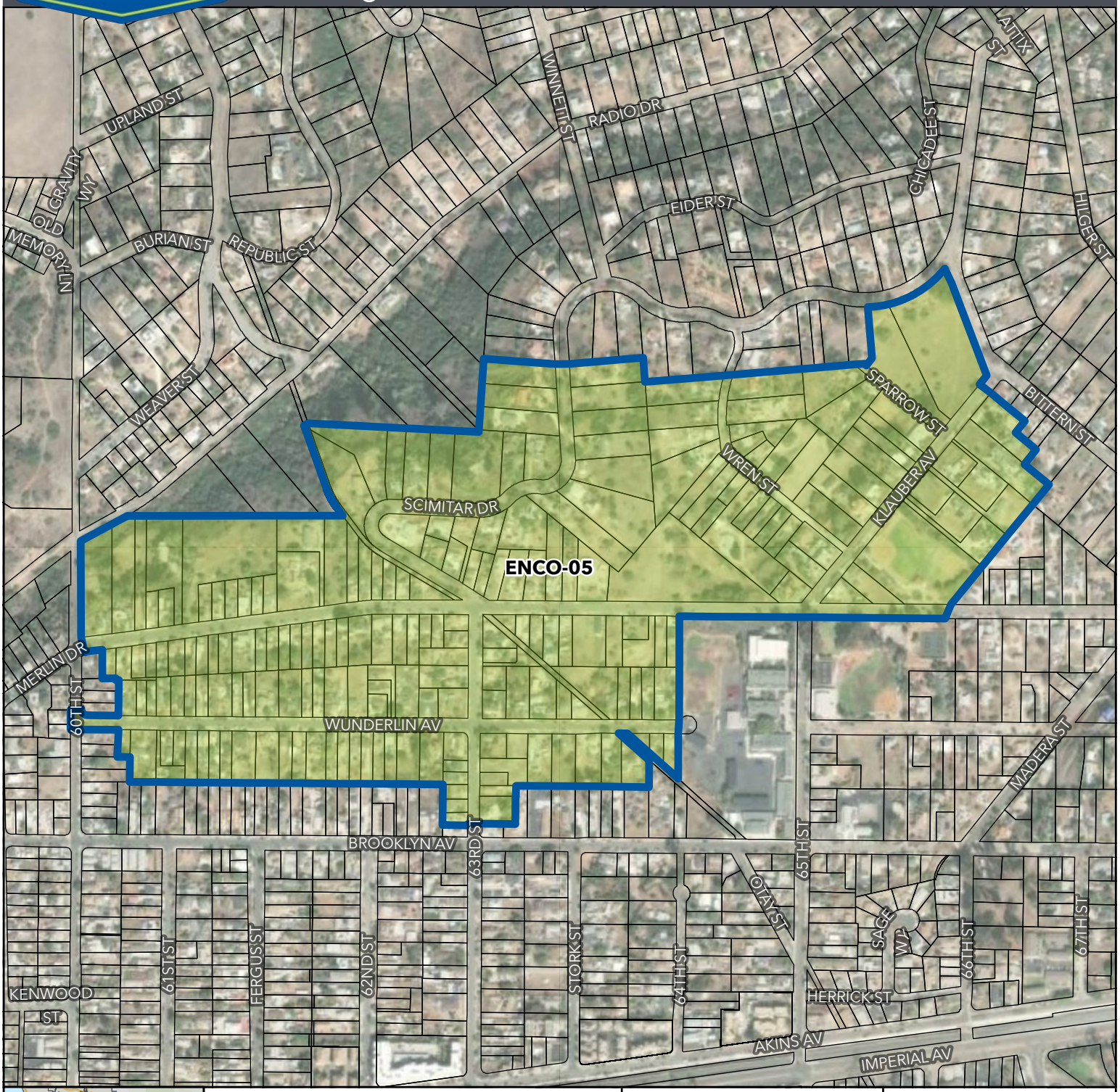

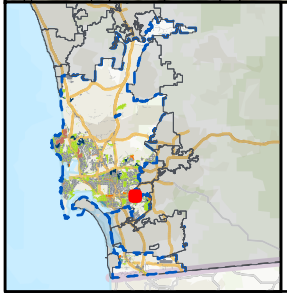

Project Data

City Council District Number:	4
Neighborhood:	Encanto
Status:	Identified in Master Plan
Power Pole Count:	109
Preliminary Parcel Count:	221
Project Miles:	2.94

Legend

- Parcel Boundary
- Project Boundary

Sources: City of San Diego, County of San Diego, MAXAR

N

0 130 260 520

Feet

NAD 1983 StatePlane California VI FIPS 0406 Feet Lambert Conformal Conic

COUNCIL DISTRICT #4 PAGE: 332

Neighborhood PAGE: 350

Utilities Undergrounding Project

Surcharge Area: ENCO-06

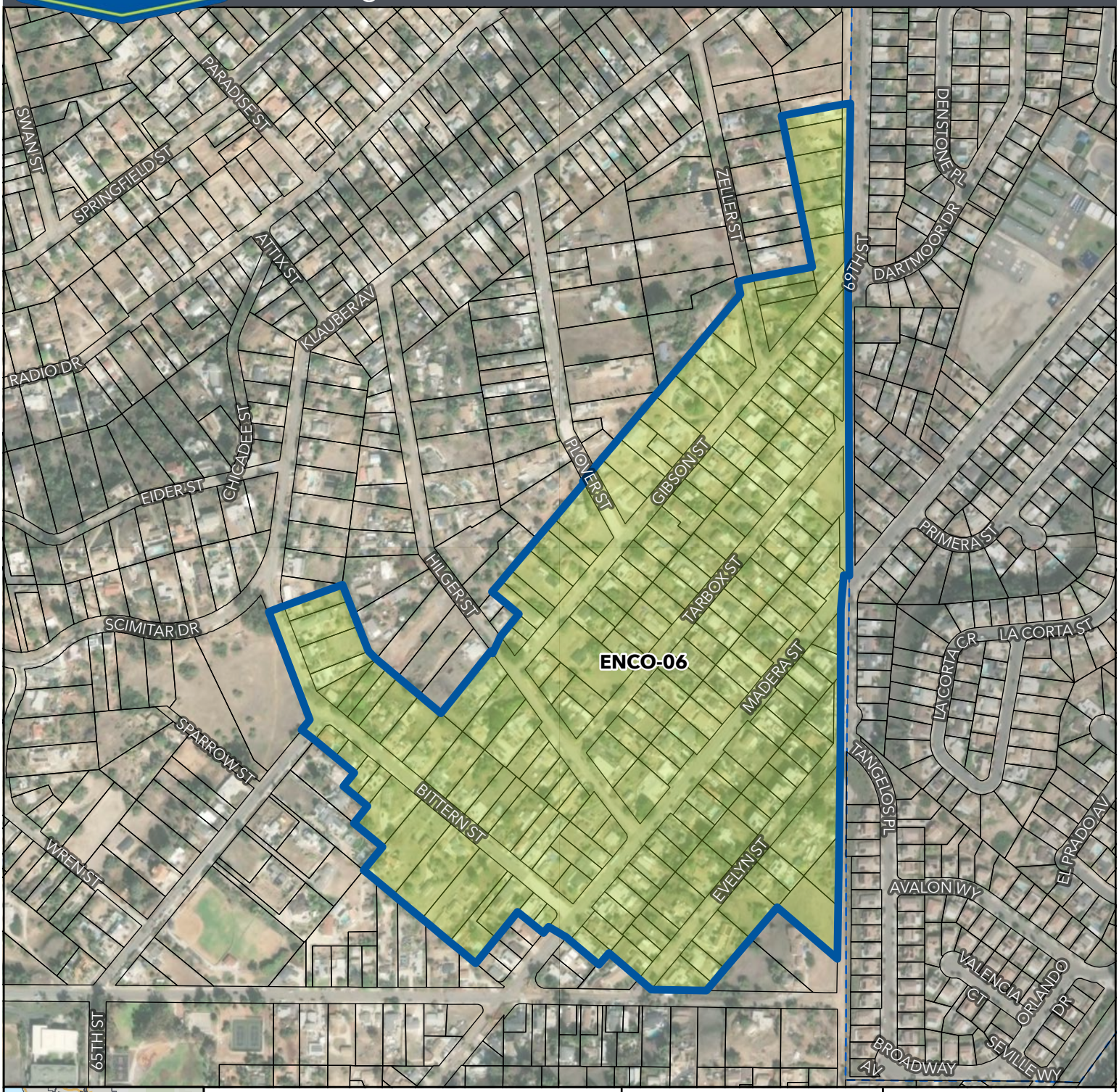

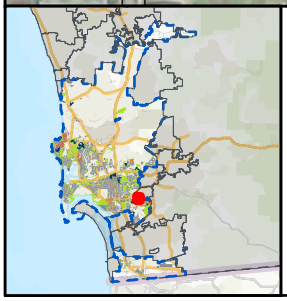

Project Data

City Council District Number:	4
Neighborhood:	Encanto
Status:	Identified in Master Plan
Power Pole Count:	91
Preliminary Parcel Count:	185
Project Miles:	1.75

Legend

- Parcel Boundary
- Project Boundary

Sources: City of San Diego, County of San Diego, MAXAR

N

0 115 230 460

Feet

NAD 1983 StatePlane California VI FIPS 0406 Feet Lambert Conformal Conic

Utilities Undergrounding Project

Surcharge Area: ENCO-07

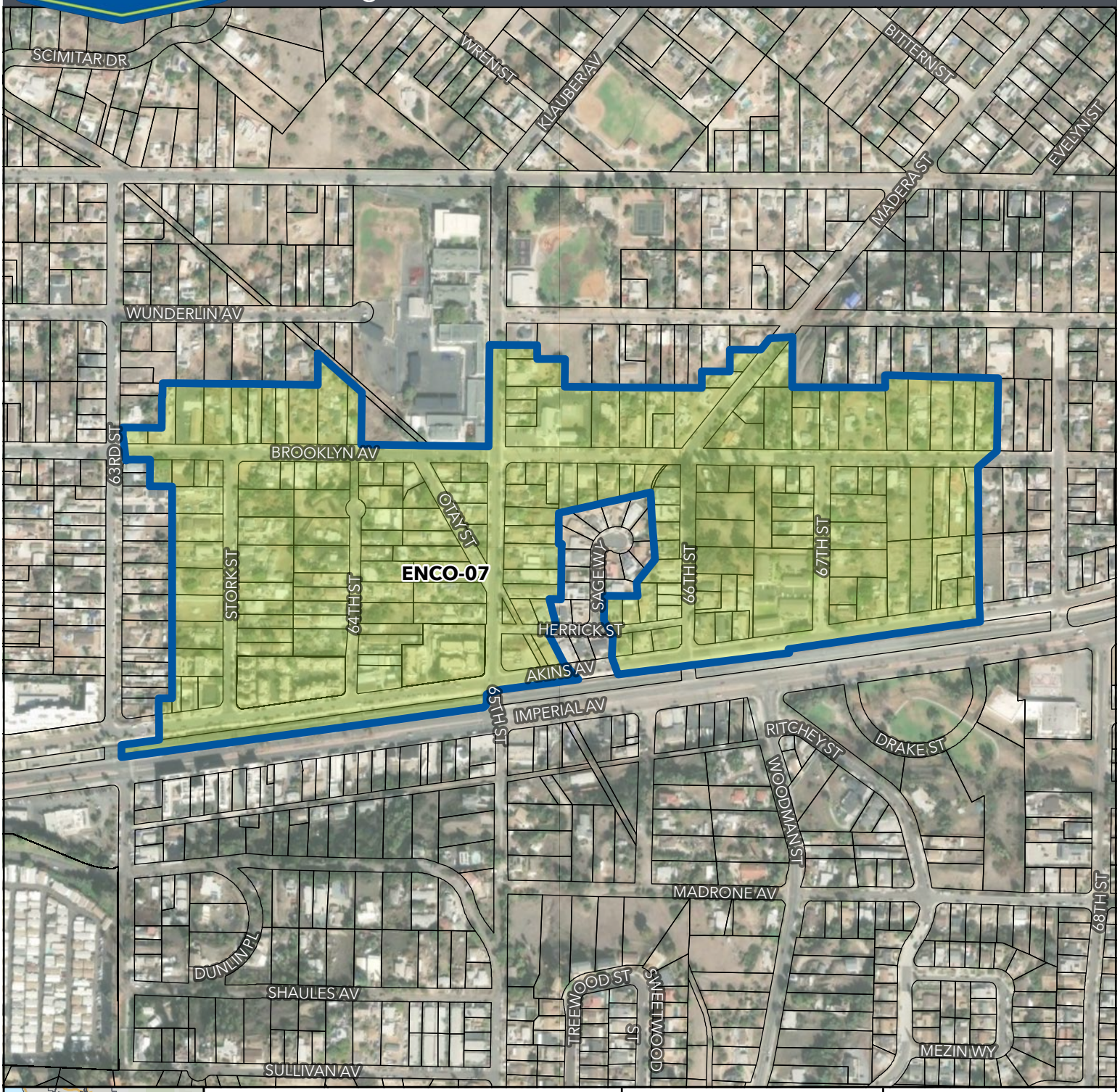

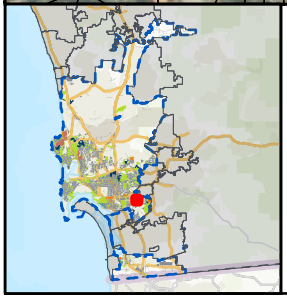

Project Data

City Council District Number:	4
Neighborhood:	Encanto
Status:	Identified in Master Plan
Power Pole Count:	108
Preliminary Parcel Count:	250
Project Miles:	2.12

Legend

Parcel Boundary

Project Boundary

Sources: City of San Diego, County of San Diego, MAXAR

N

0 115 230 460

Feet

NAD 1983 StatePlane California VI FIPS 0406 Feet Lambert Conformal Conic

COUNCIL DISTRICT #4 PAGE: 332

Neighborhood PAGE: 350

Utilities Undergrounding Project

Surcharge Area: ENCO-08

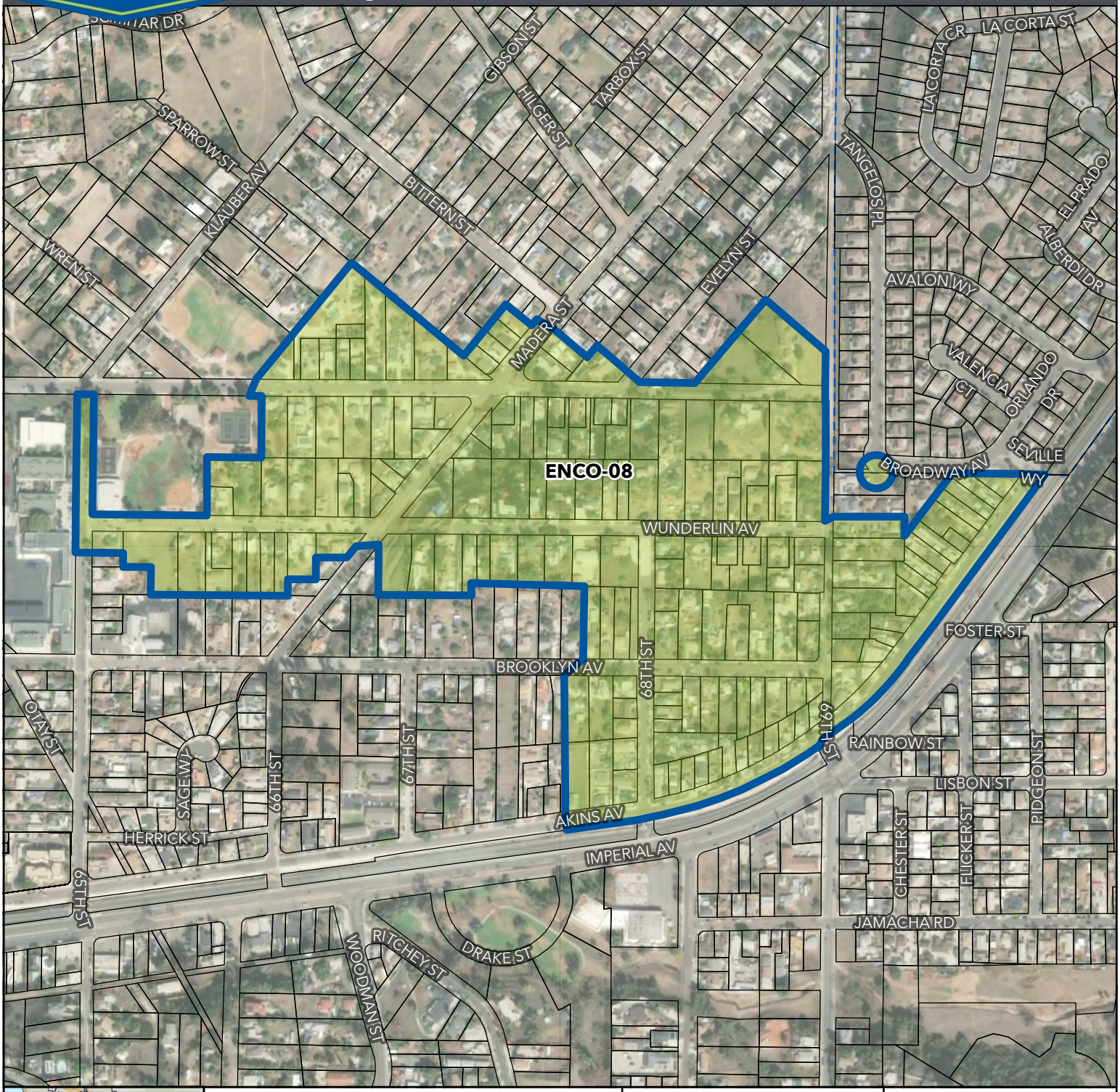

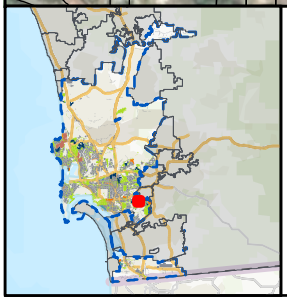

Project Data

City Council District Number:	4
Neighborhood:	Encanto
Status:	Identified in Master Plan
Power Pole Count:	103
Preliminary Parcel Count:	178
Project Miles:	1.92

Legend

- Parcel Boundary
- Project Boundary

Sources: City of San Diego, County of San Diego, MAXAR

N

0 115 230 460

Feet

NAD 1983 StatePlane California VI FIPS 0406 Feet Lambert Conformal Conic

COUNCIL DISTRICT #4 PAGE: 332

Neighborhood PAGE: 350

Utilities Undergrounding Project

Surcharge Area: ENCO-09

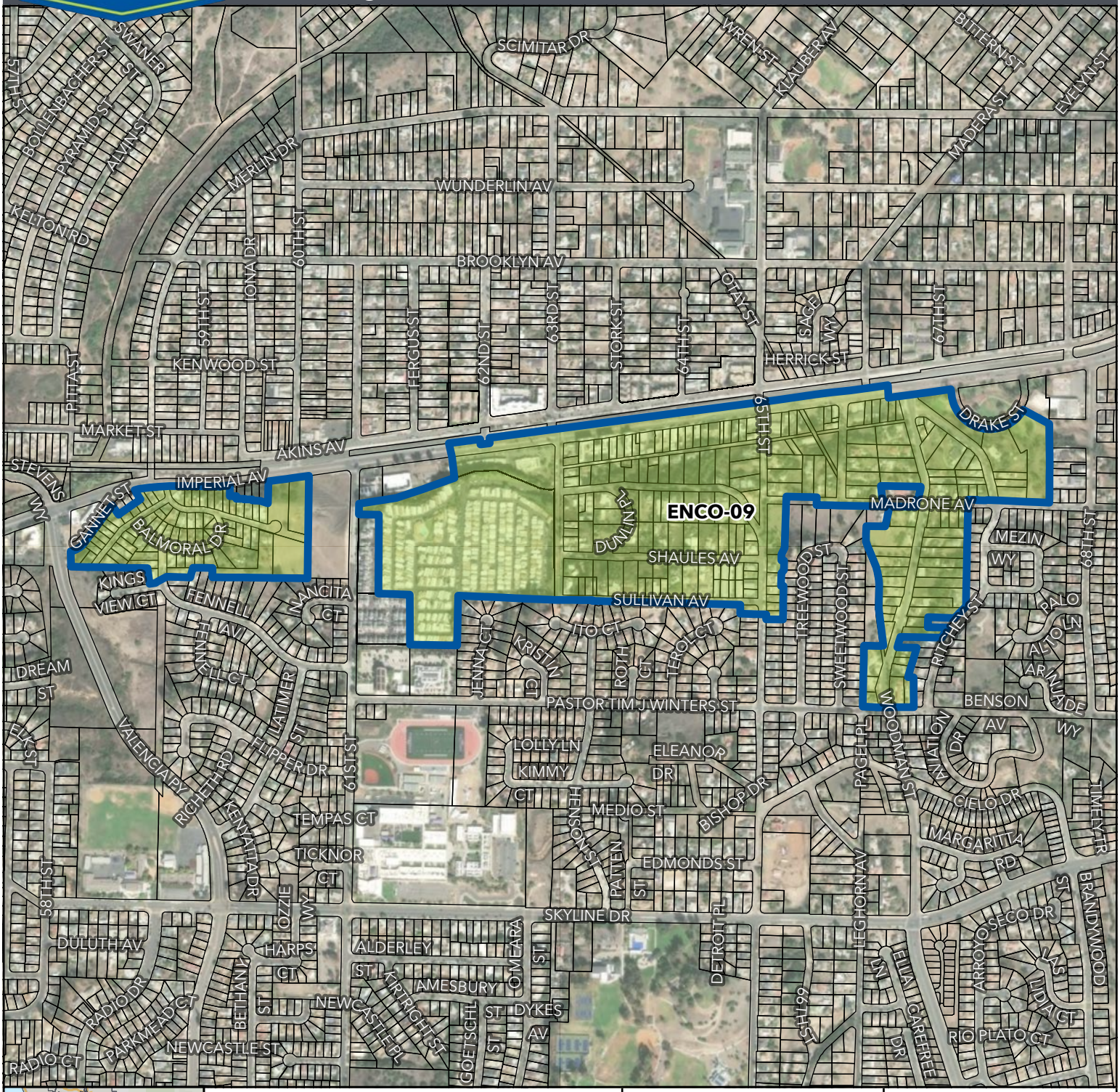

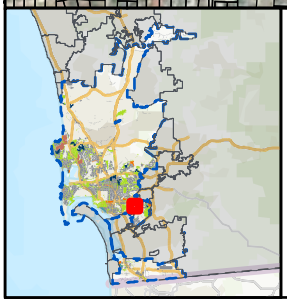

Project Data

City Council District Number:	4
Neighborhood:	Encanto
Status:	Identified in Master Plan
Power Pole Count:	132
Preliminary Parcel Count:	556
Project Miles:	3

Legend

- Parcel Boundary
- Project Boundary

Sources: City of San Diego, County of San Diego, MAXAR

N

0 210 420 840

Feet

NAD 1983 StatePlane California VI FIPS 0406 Feet Lambert Conformal Conic

COUNCIL DISTRICT #4 PAGE: 332

Neighborhood PAGE: 350

Utilities Undergrounding Project

Surcharge Area: ENCO-10



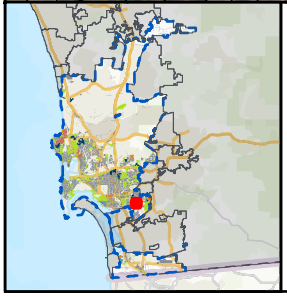

Project Data

City Council District Number:	4
Neighborhood:	Encanto
Status:	Identified in Master Plan
Power Pole Count:	63
Preliminary Parcel Count:	193
Project Miles:	2.17

Legend

- Parcel Boundary
- Project Boundary

Sources: City of San Diego, County of San Diego, MAXAR

N

0 115 230 460

Feet

NAD 1983 StatePlane California VI FIPS 0406 Feet Lambert Conformal Conic

Utilities Undergrounding Project

Surcharge Area: ENCO-11



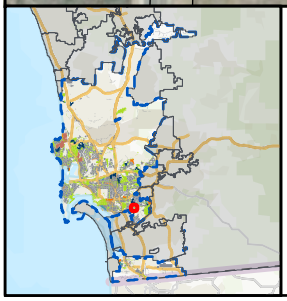

Project Data

City Council District Number:	4
Neighborhood:	Encanto
Status:	Identified in Master Plan
Power Pole Count:	48
Preliminary Parcel Count:	154
Project Miles:	0.94

Legend

Parcel Boundary

Project Boundary

Sources: City of San Diego, County of San Diego, MAXAR

N

0 55 110 220

Feet

NAD 1983 StatePlane California VI FIPS 0406 Feet Lambert Conformal Conic

COUNCIL DISTRICT #4 PAGE: 332

Neighborhood PAGE: 350

Utilities Undergrounding Project

Surcharge Area: ENCO-S1



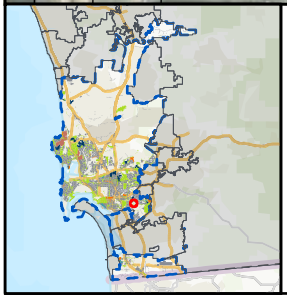

Project Data

City Council District Number:	4
Neighborhood:	Encanto
Status:	Identified in Master Plan
Power Pole Count:	4
Preliminary Parcel Count:	9
Project Miles:	0.03

Legend

Parcel Boundary

Project Boundary

Sources: City of San Diego, County of San Diego, MAXAR

N

0 37.5 75 150

Feet

NAD 1983 StatePlane California VI FIPS 0406 Feet Lambert Conformal Conic

COUNCIL DISTRICT #4 PAGE: 332

Neighborhood PAGE: 350

Utilities Undergrounding Project

Neighborhood Key Map: Lincoln Park

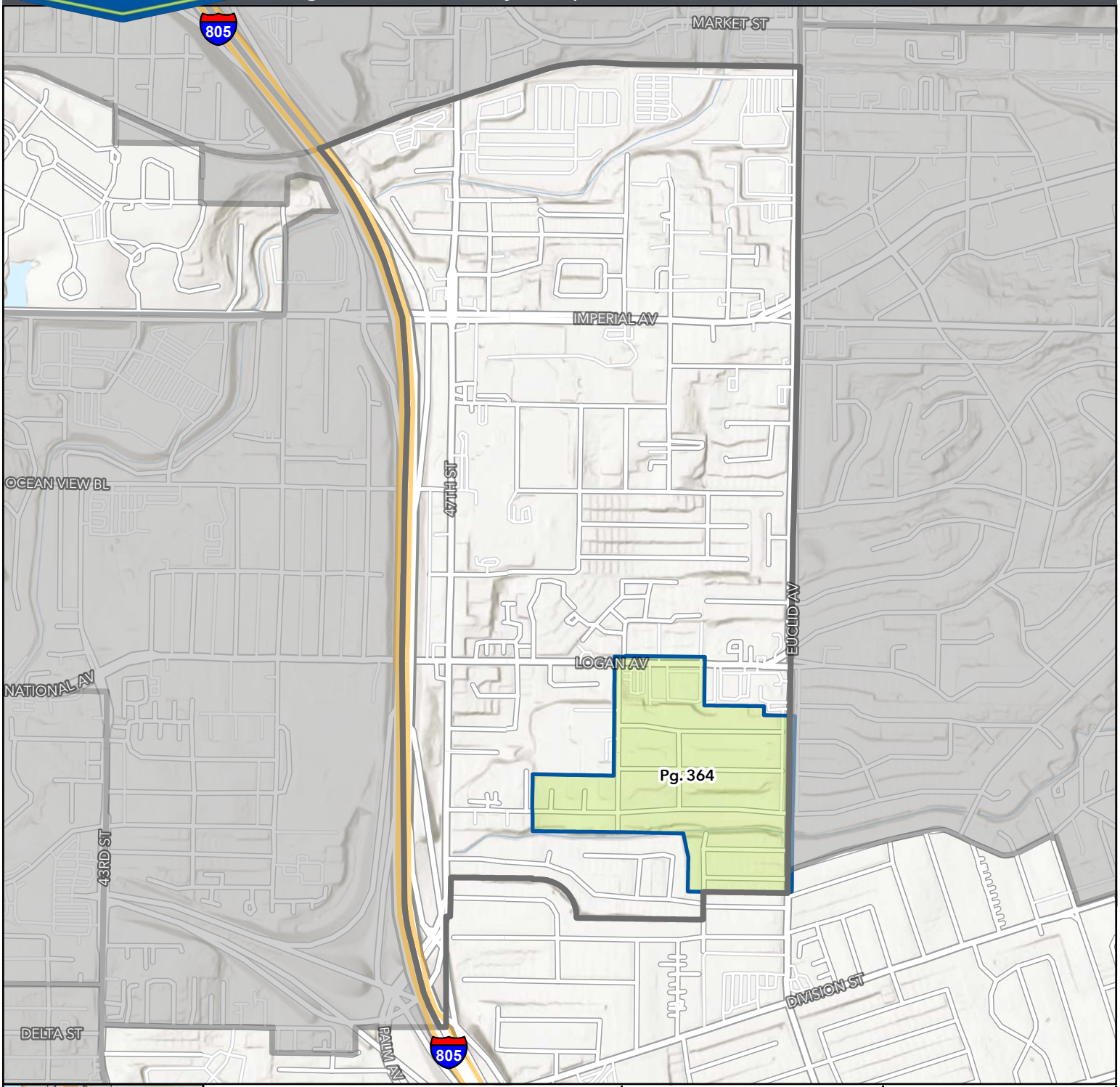

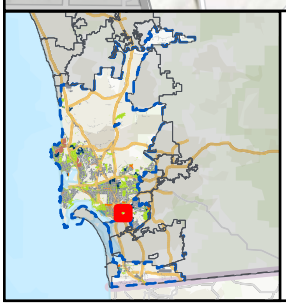

Neighborhood Information

City Council District Number	4
Surcharge Project Count	1

Sources: City of San Diego, County of San Diego, MAXAR

Legend

- Neighborhood Boundary
- Project Boundary

N

0 0.04 0.09 0.18

Miles

NAD 1983 StatePlane California VI FIPS 0406 Feet
Lambert Conformal Conic

Utilities Undergrounding Project

Surcharge Area: LNPK-01

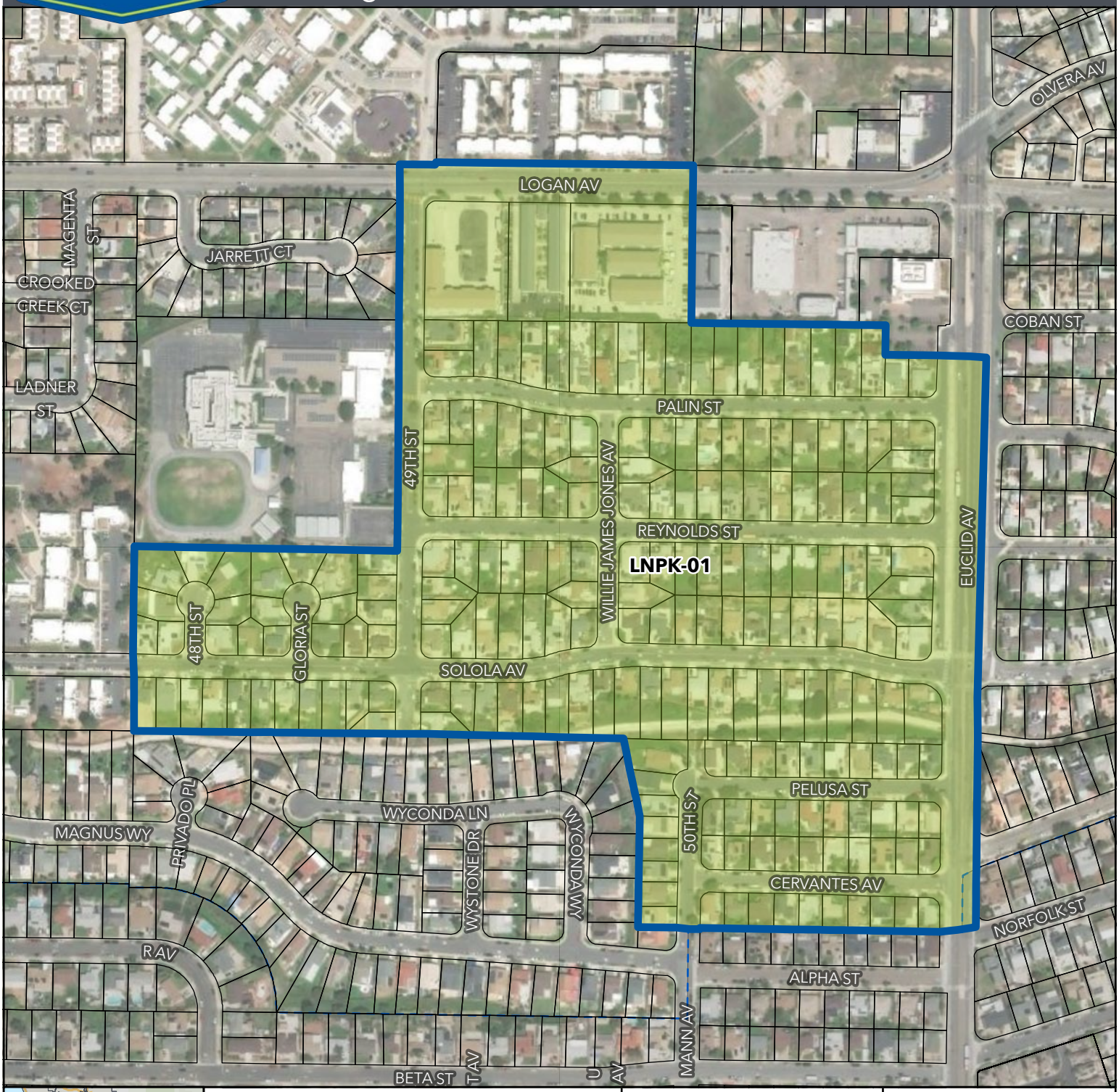

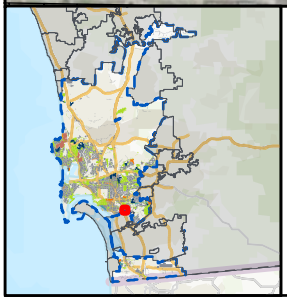

Project Data

City Council District Number:	4
Neighborhood:	Lincoln Park
Status:	Identified in Master Plan
Power Pole Count:	74
Preliminary Parcel Count:	214
Project Miles:	1.86

Legend

Parcel Boundary

Project Boundary

Sources: City of San Diego, County of San Diego, MAXAR

N

0 75 150 300

Feet

NAD 1983 StatePlane California VI FIPS 0406 Feet Lambert Conformal Conic

Utilities Undergrounding Project

Neighborhood Key Map: Mountain View

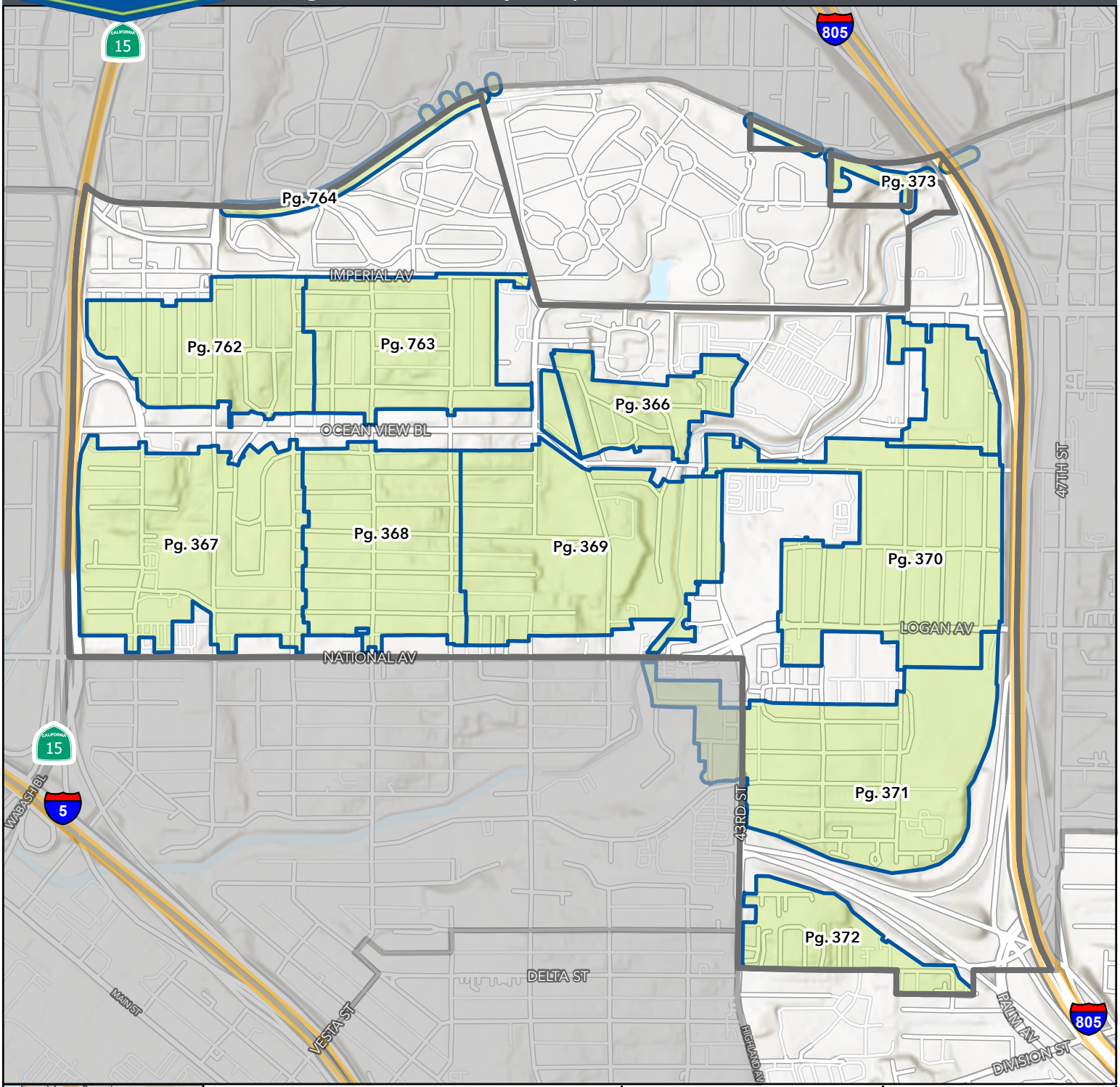

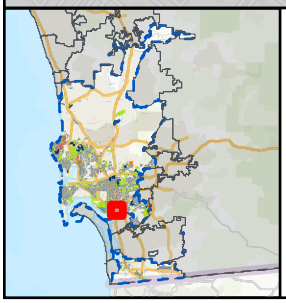

Neighborhood Information

City Council District Number	4
Surcharge Project Count	8

Sources: City of San Diego, County of San Diego, MAXAR

Legend

- Neighborhood Boundary
- Project Boundary

N

0 0.05 0.1 0.2

Miles

NAD 1983 StatePlane California VI FIPS 0406 Feet Lambert Conformal Conic

Utilities Undergrounding Project

Neighborhood Key Map: Mountain View

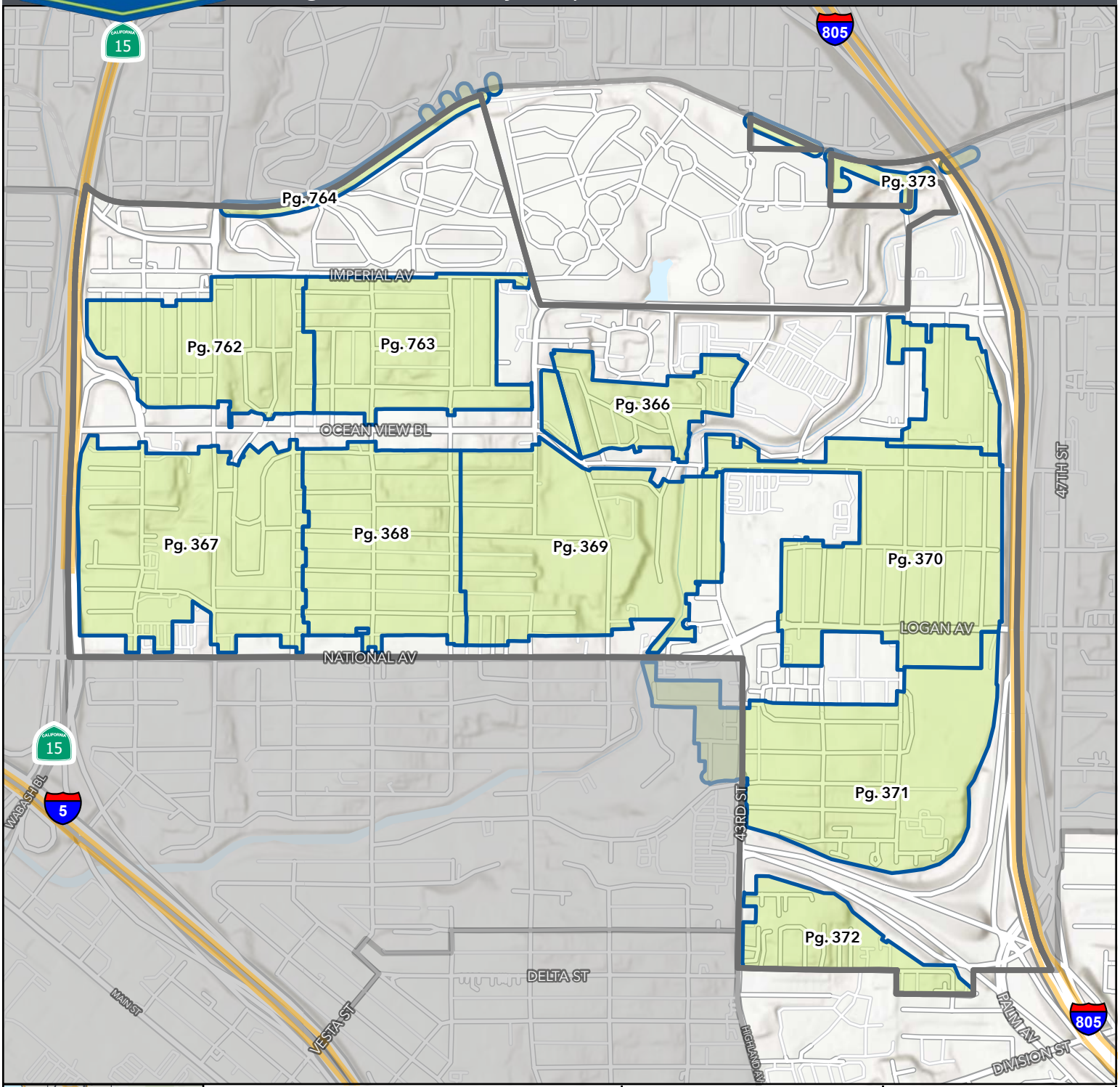

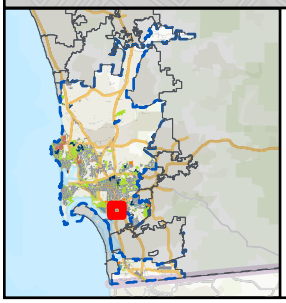

Neighborhood Information

City Council District Number	4
Surcharge Project Count	8

Sources: City of San Diego, County of San Diego, MAXAR

Legend

- Neighborhood Boundary
- Project Boundary

N

0 0.05 0.1 0.2

Miles

NAD 1983 StatePlane California VI FIPS 0406 Feet
Lambert Conformal Conic

Utilities Undergrounding Project

Surcharge Area: MTNV-04

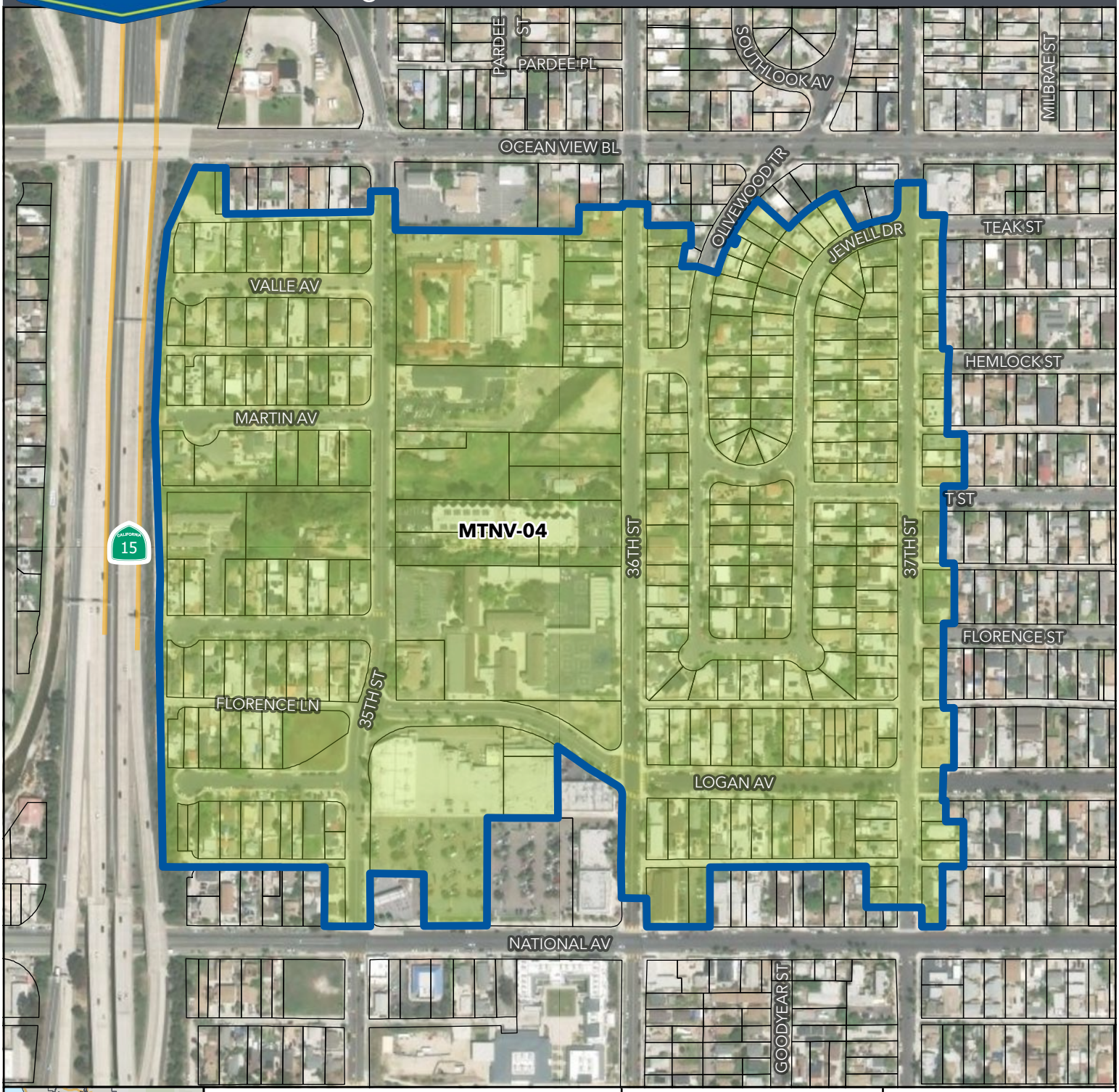

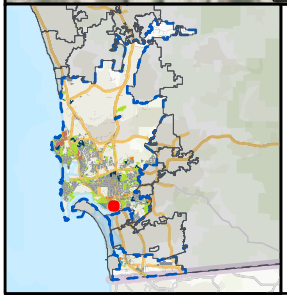

Project Data

City Council District Number:	4
Neighborhood:	Mountain View
Status:	Identified in Master Plan
Power Pole Count:	106
Preliminary Parcel Count:	255
Project Miles:	2.32

Legend

Parcel Boundary

Project Boundary

Sources: City of San Diego, County of San Diego, MAXAR

N

0 75 150 300

Feet

NAD 1983 StatePlane California VI FIPS 0406 Feet Lambert Conformal Conic

Utilities Undergrounding Project

Surcharge Area: MTNV-05

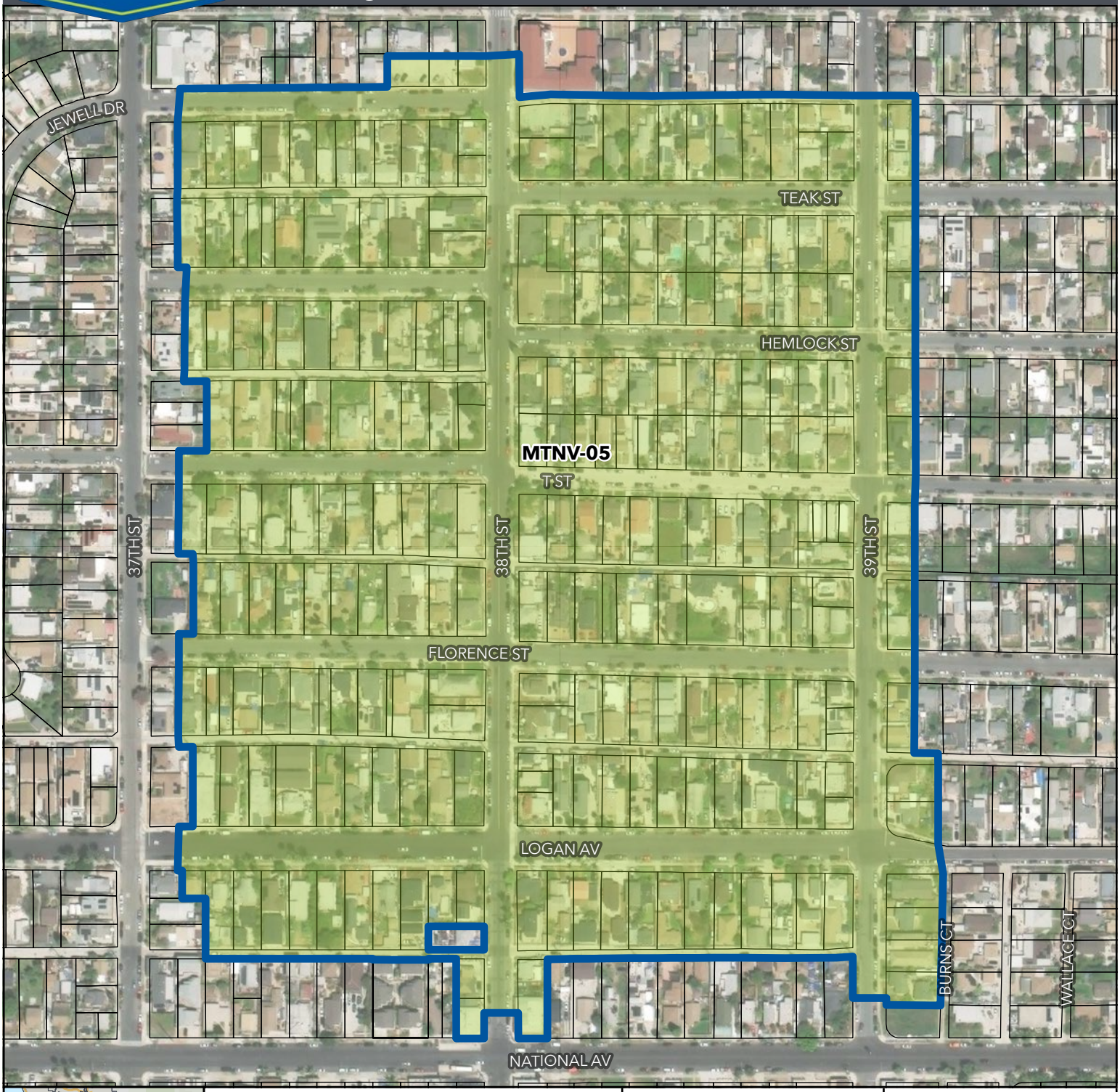

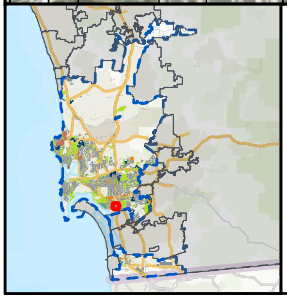

Project Data

City Council District Number:	4
Neighborhood:	Mountain View
Status:	Identified in Master Plan
Power Pole Count:	86
Preliminary Parcel Count:	249
Project Miles:	1.89

Legend

Parcel Boundary

Project Boundary

Sources: City of San Diego, County of San Diego, MAXAR

N

0 55 110 220

Feet

NAD 1983 StatePlane California VI FIPS 0406 Feet Lambert Conformal Conic

Utilities Undergrounding Project

Surcharge Area: MTNV-06



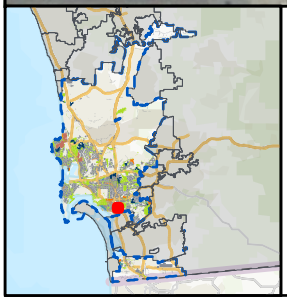

Project Data

City Council District Number:	4
Neighborhood:	Mountain View
Status:	Identified in Master Plan
Power Pole Count:	78
Preliminary Parcel Count:	227
Project Miles:	2.01

Legend

Parcel Boundary

Project Boundary

Sources: City of San Diego, County of San Diego, MAXAR

N

0 95 190 380

Feet

NAD 1983 StatePlane California VI FIPS 0406 Feet Lambert Conformal Conic

Utilities Undergrounding Project

Surcharge Area: MTNV-07

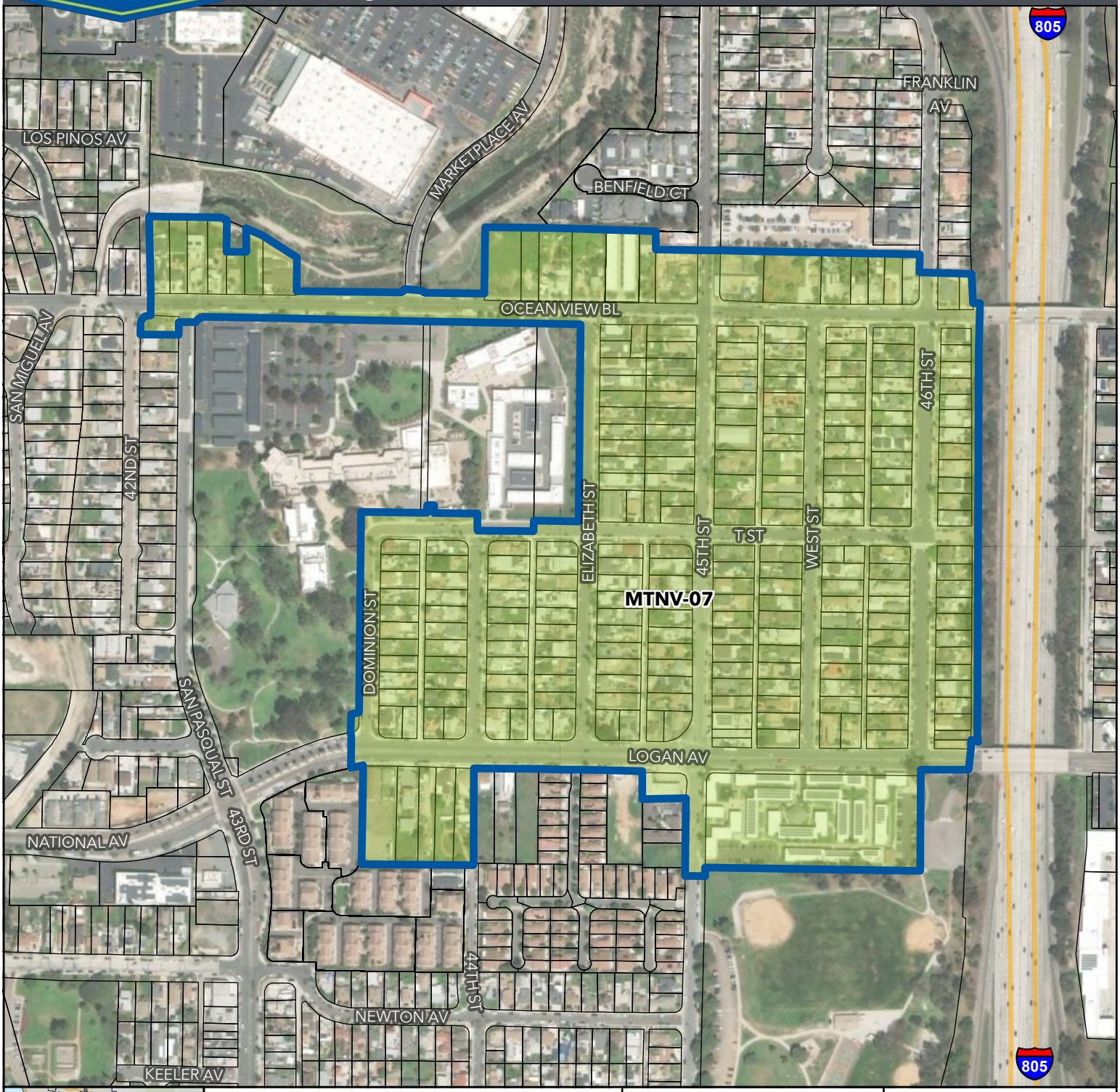

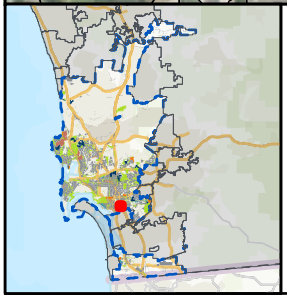

Project Data

City Council District Number:	4
Neighborhood:	Mountain View
Status:	Identified in Master Plan
Power Pole Count:	121
Preliminary Parcel Count:	285
Project Miles:	2.56

Legend

Parcel Boundary

Project Boundary

Sources: City of San Diego, County of San Diego, MAXAR

N

0 95 190 380

Feet

NAD 1983 StatePlane California VI FIPS 0406 Feet
Lambert Conformal Conic

Utilities Undergrounding Project

Surcharge Area: MTNV-08



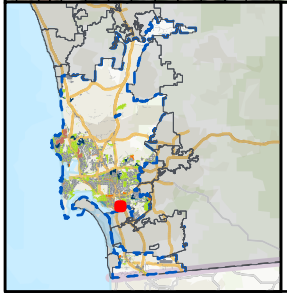

Project Data

City Council District Number:	4
Neighborhood:	Mountain View
Status:	Identified in Master Plan
Power Pole Count:	99
Preliminary Parcel Count:	317
Project Miles:	2.08

Legend

Parcel Boundary

Project Boundary

Sources: City of San Diego, County of San Diego, MAXAR

N

0 95 190 380

Feet

NAD 1983 StatePlane California VI FIPS 0406 Feet Lambert Conformal Conic

Utilities Undergrounding Project

Surcharge Area: MTNV-09



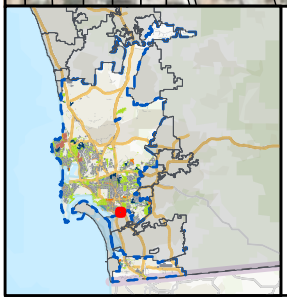

Project Data

City Council District Number:	4
Neighborhood:	Mountain View
Status:	Identified in Master Plan
Power Pole Count:	26
Preliminary Parcel Count:	150
Project Miles:	0.36

Legend

Parcel Boundary

Project Boundary

Sources: City of San Diego, County of San Diego, MAXAR

N

0 75 150 300

Feet

NAD 1983 StatePlane California VI FIPS 0406 Feet
Lambert Conformal Conic

Utilities Undergrounding Project

Surcharge Area: MTNV-S1



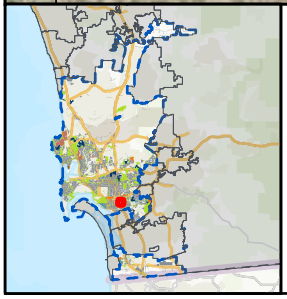

Project Data

City Council District Number:	4
Neighborhood:	**Mountain View**
Status:	**Identified in Master Plan**
Power Pole Count:	**12**
Preliminary Parcel Count:	**20**
Project Miles:	**0.32**

Legend

Parcel Boundary

Project Boundary

Sources: City of San Diego, County of San Diego, MAXAR

N

0 75 150 300

Feet

NAD 1983 StatePlane California VI FIPS 0406 Feet Lambert Conformal Conic

Utilities Undergrounding Project

Neighborhood Key Map: Oak Park

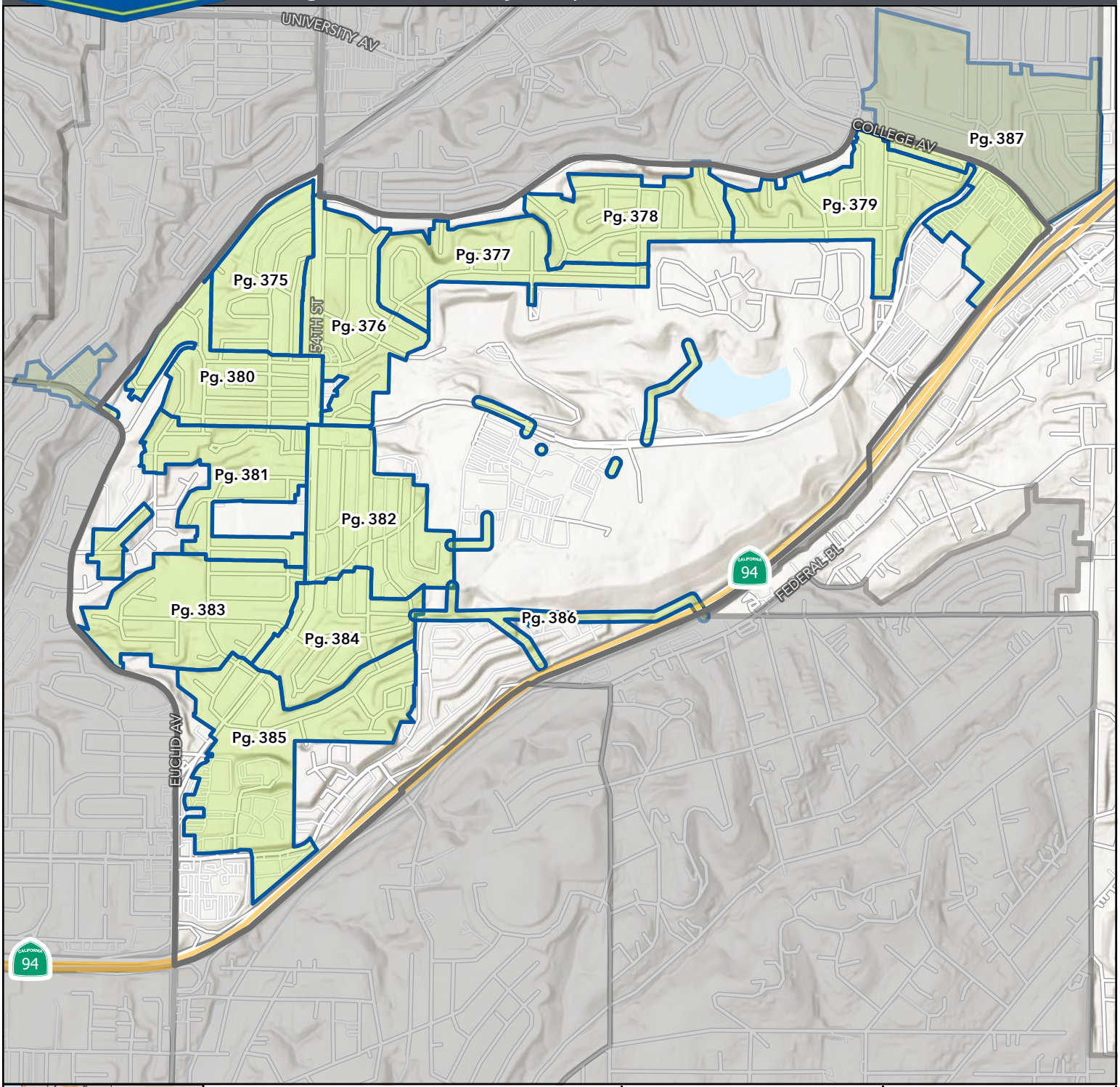

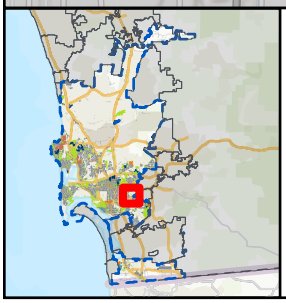

Neighborhood Information

City Council District Number	4
Surcharge Project Count	13

Sources: City of San Diego, County of San Diego, MAXAR

Legend

- Neighborhood Boundary
- Project Boundary

N

0 0.05 0.1 0.2

Miles

NAD 1983 StatePlane California VI FIPS 0406 Feet
Lambert Conformal Conic

Utilities Undergrounding Project

Surcharge Area: OKPK-01



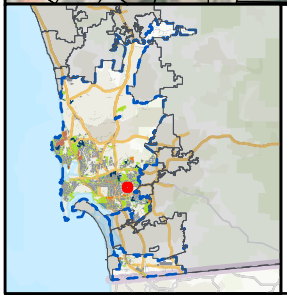

Project Data

City Council District Number:	4
Neighborhood:	Oak Park
Status:	Identified in Master Plan
Power Pole Count:	72
Preliminary Parcel Count:	208
Project Miles:	1.33

Legend

Parcel Boundary

Project Boundary

Sources: City of San Diego, County of San Diego, MAXAR

N

0 75 150 300

Feet

NAD 1983 StatePlane California VI FIPS 0406 Feet Lambert Conformal Conic

COUNCIL DISTRICT #4 PAGE: 332

Neighborhood PAGE: 374

Utilities Undergrounding Project

Surcharge Area: OKPK-02

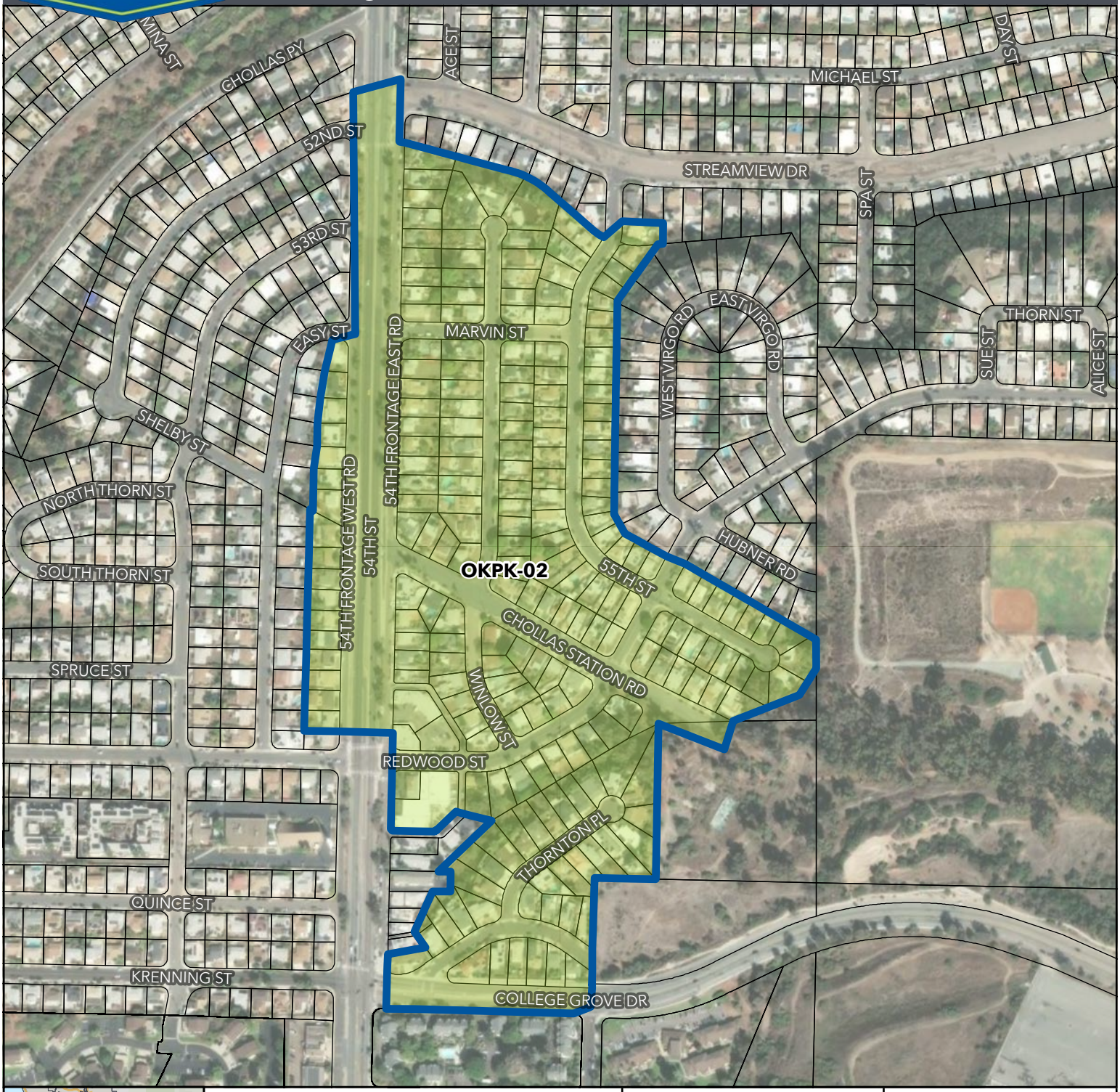

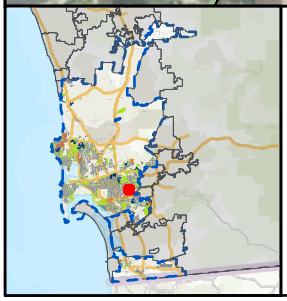

Project Data

City Council District Number:	4
Neighborhood:	Oak Park
Status:	Identified in Master Plan
Power Pole Count:	87
Preliminary Parcel Count:	217
Project Miles:	2.49

Legend

Parcel Boundary

Project Boundary

Sources: City of San Diego, County of San Diego, MAXAR

N

0 95 190 380

Feet

NAD 1983 StatePlane California VI FIPS 0406 Feet Lambert Conformal Conic

Utilities Undergrounding Project

Surcharge Area: OKPK-03

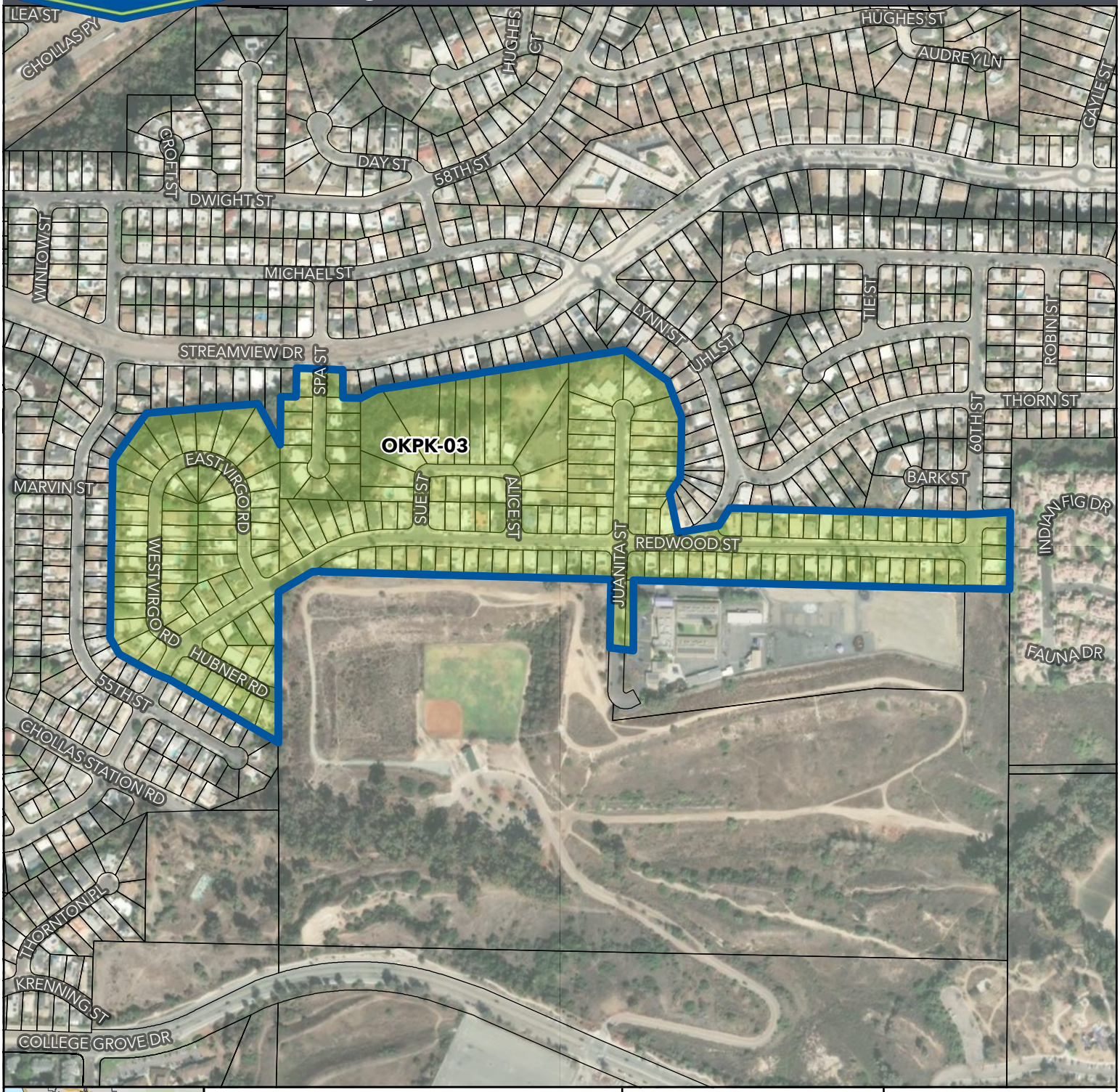

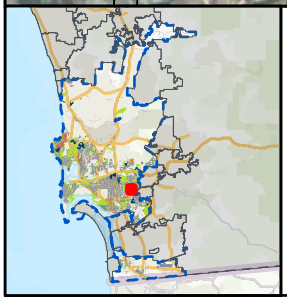

Project Data

City Council District Number:	4
Neighborhood:	Oak Park
Status:	Identified in Master Plan
Power Pole Count:	56
Preliminary Parcel Count:	194
Project Miles:	1.4

Legend

Parcel Boundary

Project Boundary

Sources: City of San Diego, County of San Diego, MAXAR

N

0 115 230 460

Feet

NAD 1983 StatePlane California VI FIPS 0406 Feet
Lambert Conformal Conic

COUNCIL DISTRICT #4 PAGE: 332

Neighborhood PAGE: 374

Utilities Undergrounding Project

Surcharge Area: OKPK-04

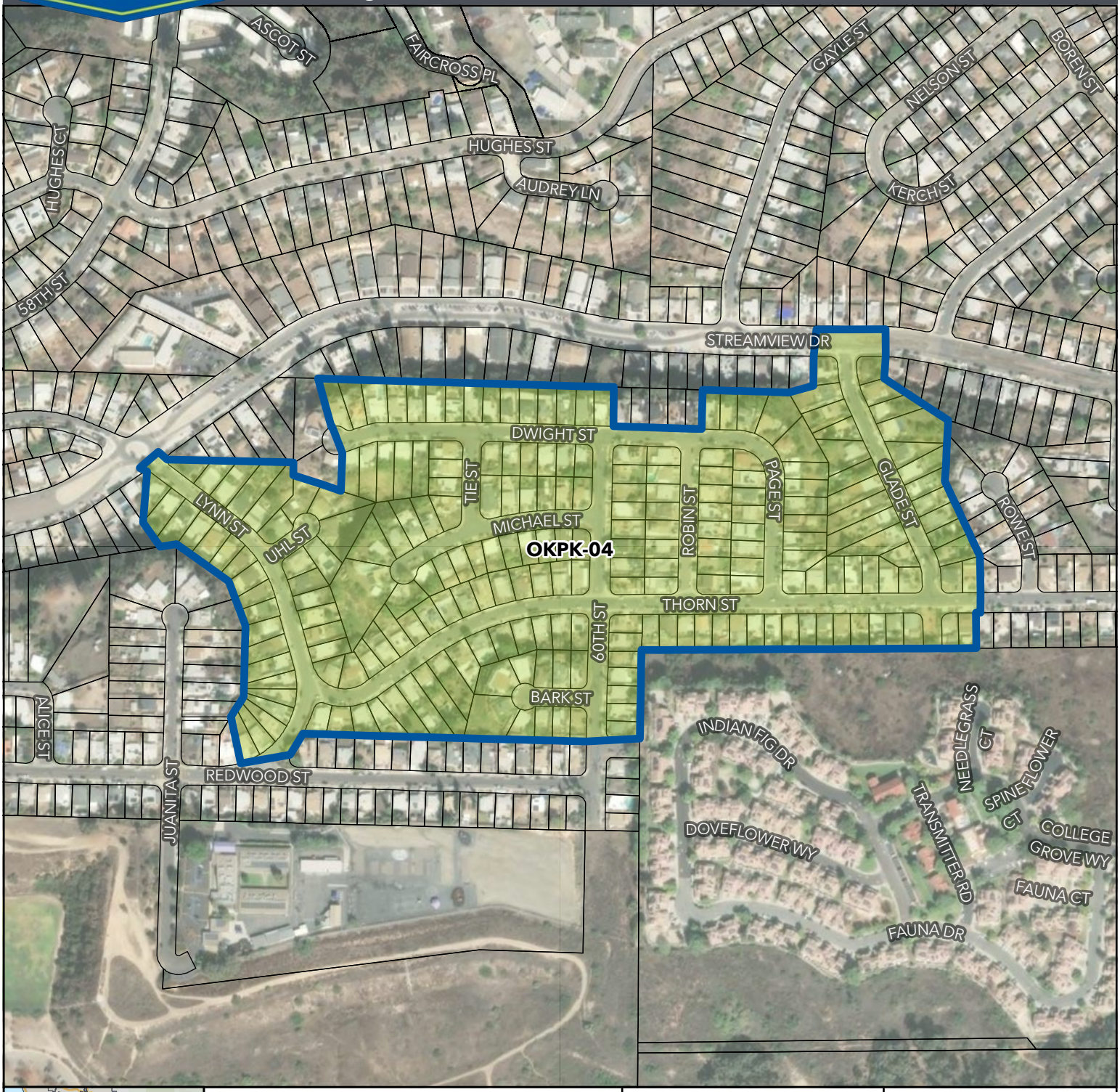

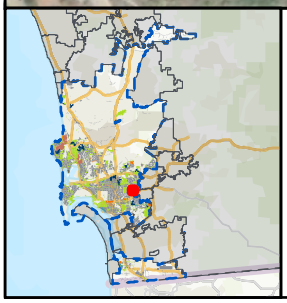

Project Data

City Council District Number:	4
Neighborhood:	Oak Park
Status:	Identified in Master Plan
Power Pole Count:	68
Preliminary Parcel Count:	226
Project Miles:	1.28

Legend

Parcel Boundary

Project Boundary

Sources: City of San Diego, County of San Diego, MAXAR

N

0 95 190 380

Feet

NAD 1983 StatePlane California VI FIPS 0406 Feet Lambert Conformal Conic

Utilities Undergrounding Project

Surcharge Area: OKPK-05



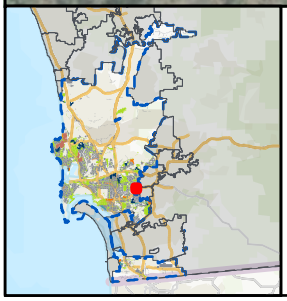

Project Data

City Council District Number:	4
Neighborhood:	Oak Park
Status:	Identified in Master Plan
Power Pole Count:	81
Preliminary Parcel Count:	337
Project Miles:	1.29

Legend

Parcel Boundary

Project Boundary

Sources: City of San Diego, County of San Diego, MAXAR

N

0 95 190 380

Feet

NAD 1983 StatePlane California VI FIPS 0406 Feet Lambert Conformal Conic

Utilities Undergrounding Project

Surcharge Area: OKPK-06

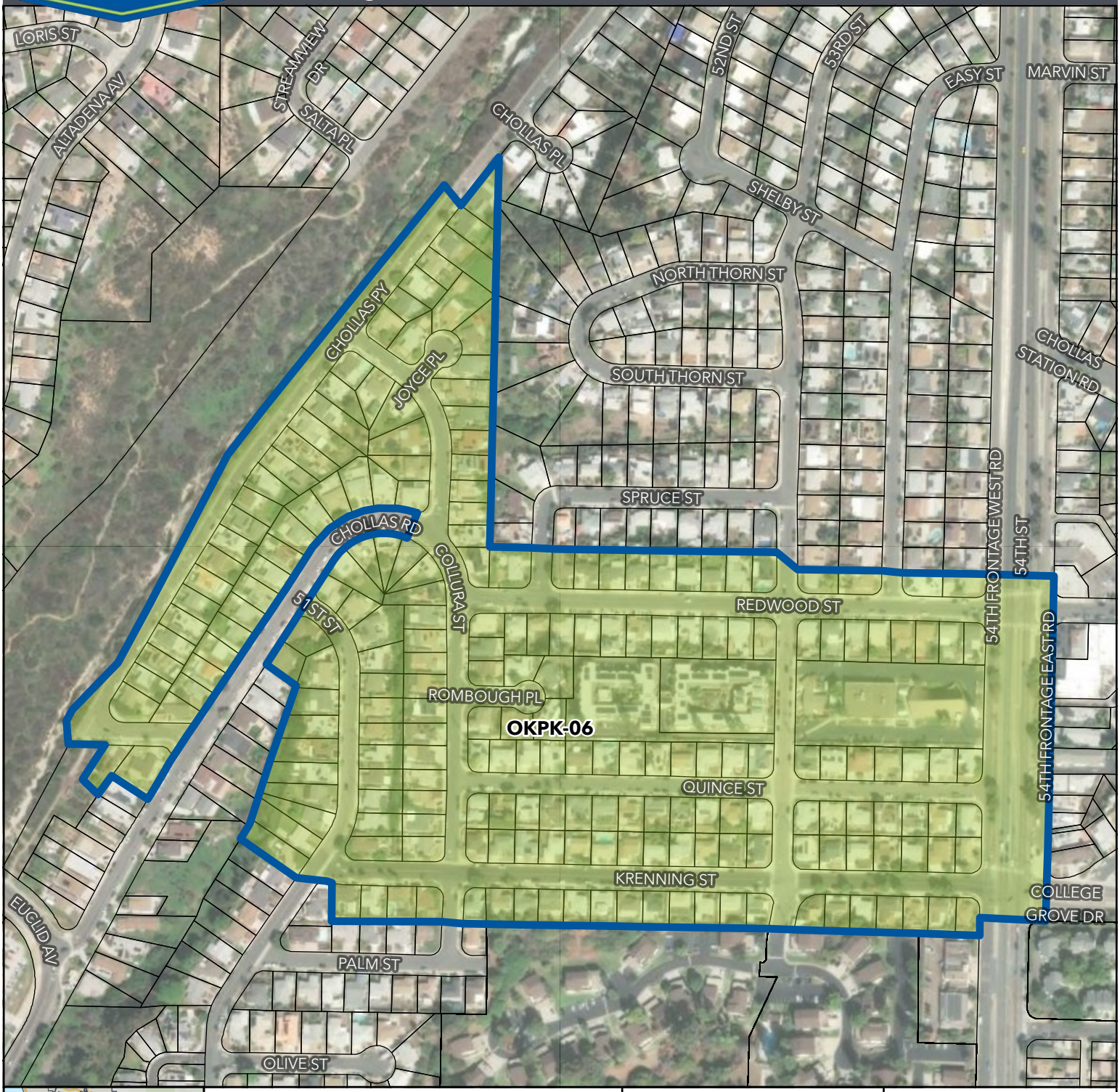

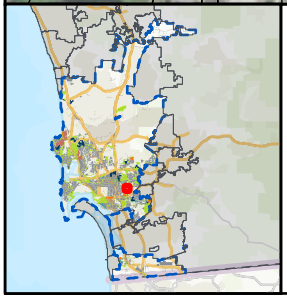

Project Data

City Council District Number:	4
Neighborhood:	Oak Park
Status:	Identified in Master Plan
Power Pole Count:	98
Preliminary Parcel Count:	222
Project Miles:	2.32

Legend

Parcel Boundary

Project Boundary

Sources: City of San Diego, County of San Diego, MAXAR

N

0 75 150 300

Feet

NAD 1983 StatePlane California VI FIPS 0406 Feet Lambert Conformal Conic

COUNCIL DISTRICT #4 PAGE: 332

Neighborhood PAGE: 374

Utilities Undergrounding Project

Surcharge Area: OKPK-07



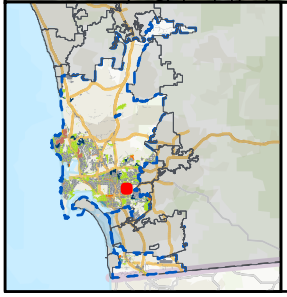

Project Data

City Council District Number:	4
Neighborhood:	Oak Park
Status:	Identified in Master Plan
Power Pole Count:	74
Preliminary Parcel Count:	288
Project Miles:	1.47

Legend

- Parcel Boundary
- Project Boundary

Sources: City of San Diego, County of San Diego, MAXAR

N

0 95 190 380

Feet

NAD 1983 StatePlane California VI FIPS 0406 Feet Lambert Conformal Conic

Utilities Undergrounding Project

Surcharge Area: OKPK-08



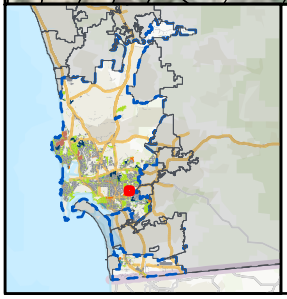

Project Data

City Council District Number:	4
Neighborhood:	Oak Park
Status:	Identified in Master Plan
Power Pole Count:	79
Preliminary Parcel Count:	258
Project Miles:	2.43

Legend

Parcel Boundary

Project Boundary

Sources: City of San Diego, County of San Diego, MAXAR

N

0 75 150 300

Feet

NAD 1983 StatePlane California VI FIPS 0406 Feet Lambert Conformal Conic

Utilities Undergrounding Project

Surcharge Area: OKPK-09



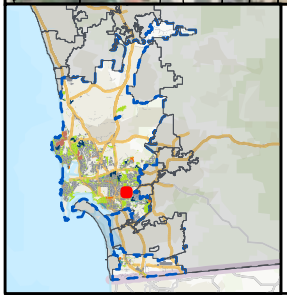

Project Data

City Council District Number:	4
Neighborhood:	Oak Park
Status:	Identified in Master Plan
Power Pole Count:	97
Preliminary Parcel Count:	234
Project Miles:	1.75

Legend

Parcel Boundary

Project Boundary

Sources: City of San Diego, County of San Diego, MAXAR

N

0 95 190 380

Feet

NAD 1983 StatePlane California VI FIPS 0406 Feet Lambert Conformal Conic

COUNCIL DISTRICT #4 PAGE: 332

Neighborhood PAGE: 374

Utilities Undergrounding Project

Surcharge Area: OKPK-10

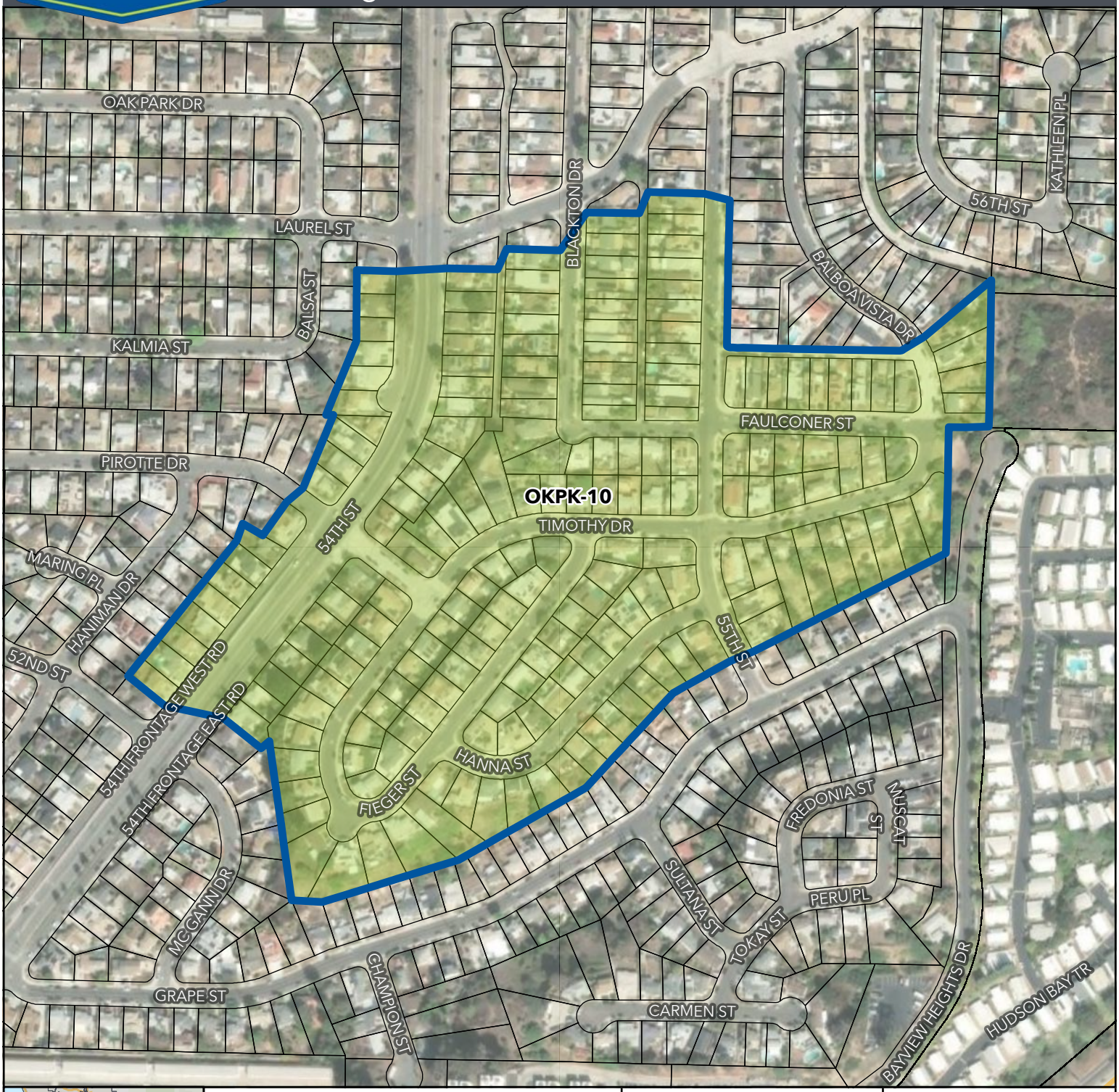

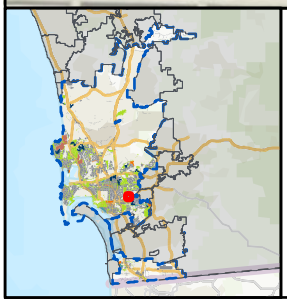

Project Data

City Council District Number:	4
Neighborhood:	Oak Park
Status:	Identified in Master Plan
Power Pole Count:	69
Preliminary Parcel Count:	192
Project Miles:	1.69

Legend

Parcel Boundary

Project Boundary

Sources: City of San Diego, County of San Diego, MAXAR

N

0 75 150 300

Feet

NAD 1983 StatePlane California VI FIPS 0406 Feet Lambert Conformal Conic

Utilities Undergrounding Project

Surcharge Area: OKPK-11



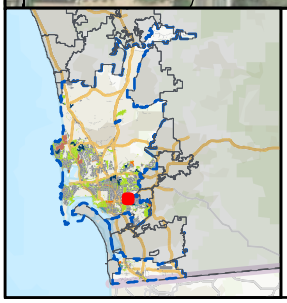

Project Data

City Council District Number:	4
Neighborhood:	Oak Park
Status:	Identified in Master Plan
Power Pole Count:	97
Preliminary Parcel Count:	495
Project Miles:	2.29

Legend

Parcel Boundary

Project Boundary

Sources: City of San Diego, County of San Diego, MAXAR

N

0 115 230 460

Feet

NAD 1983 StatePlane California VI FIPS 0406 Feet Lambert Conformal Conic

Utilities Undergrounding Project

Surcharge Area: OKPK-S1

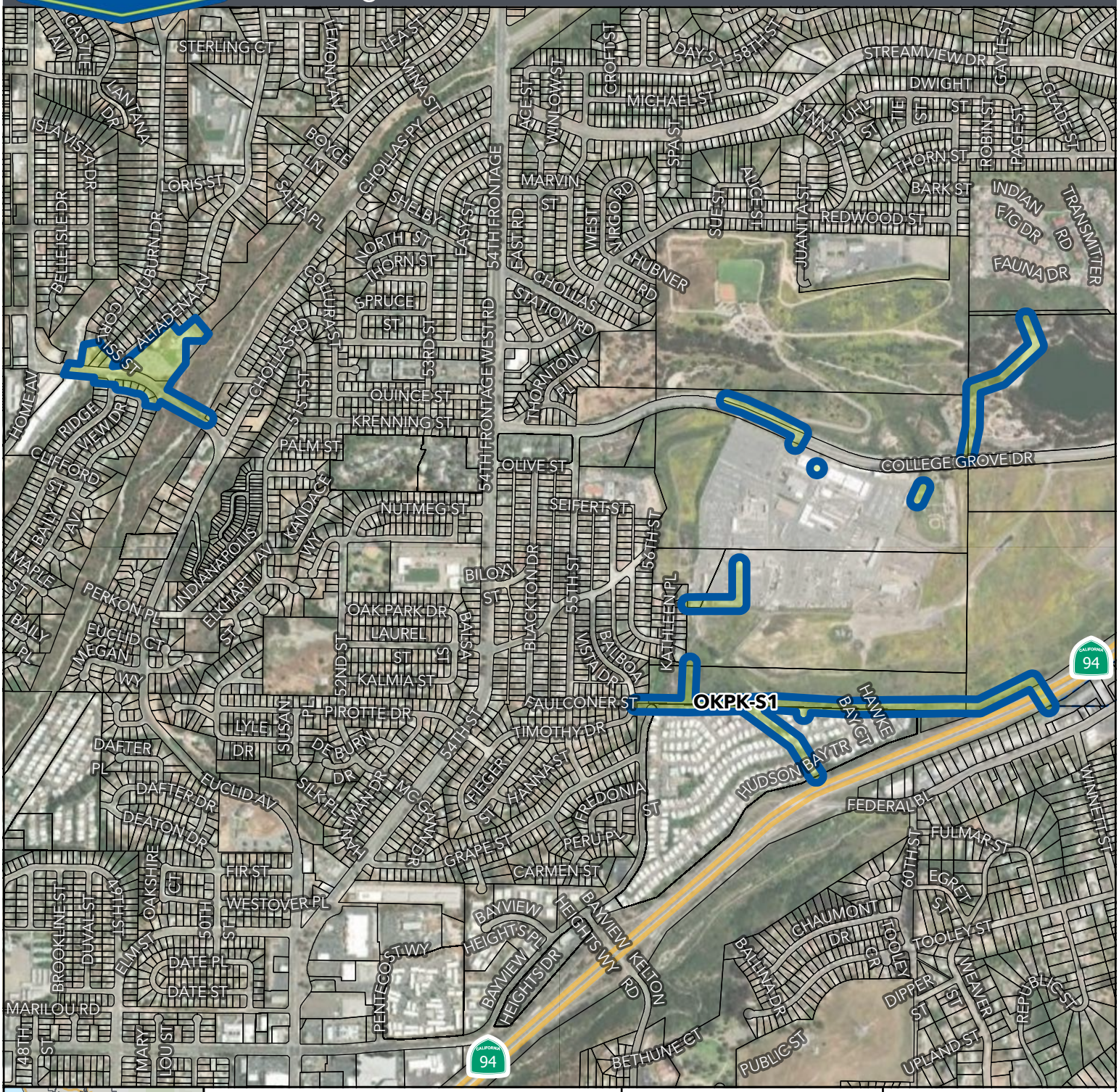

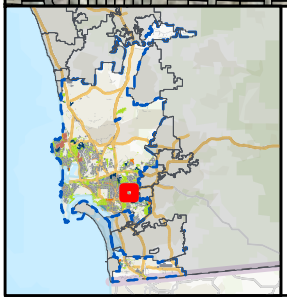

Project Data

City Council District Number:	4
Neighborhood:	Oak Park
Status:	Identified in Master Plan
Power Pole Count:	45
Preliminary Parcel Count:	323
Project Miles:	0.42

Legend

- Parcel Boundary
- Project Boundary

Sources: City of San Diego, County of San Diego, MAXAR

N

0 255 510 1,020

Feet

NAD 1983 StatePlane California VI FIPS 0406 Feet
Lambert Conformal Conic

Utilities Undergrounding Project

Surcharge Area: UU937



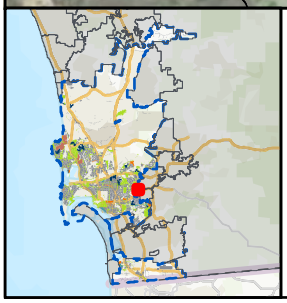

Project Data

City Council District Number:	9
Neighborhood:	Oak Park
Status:	Identified in Master Plan
Power Pole Count:	127
Preliminary Parcel Count:	313
Project Miles:	3.47

Legend

Parcel Boundary

Project Boundary

Sources: City of San Diego, County of San Diego, MAXAR

N

0 130 260 520

Feet

NAD 1983 StatePlane California VI FIPS 0406 Feet Lambert Conformal Conic

Utilities Undergrounding Project

Neighborhood Key Map: Paradise Hills

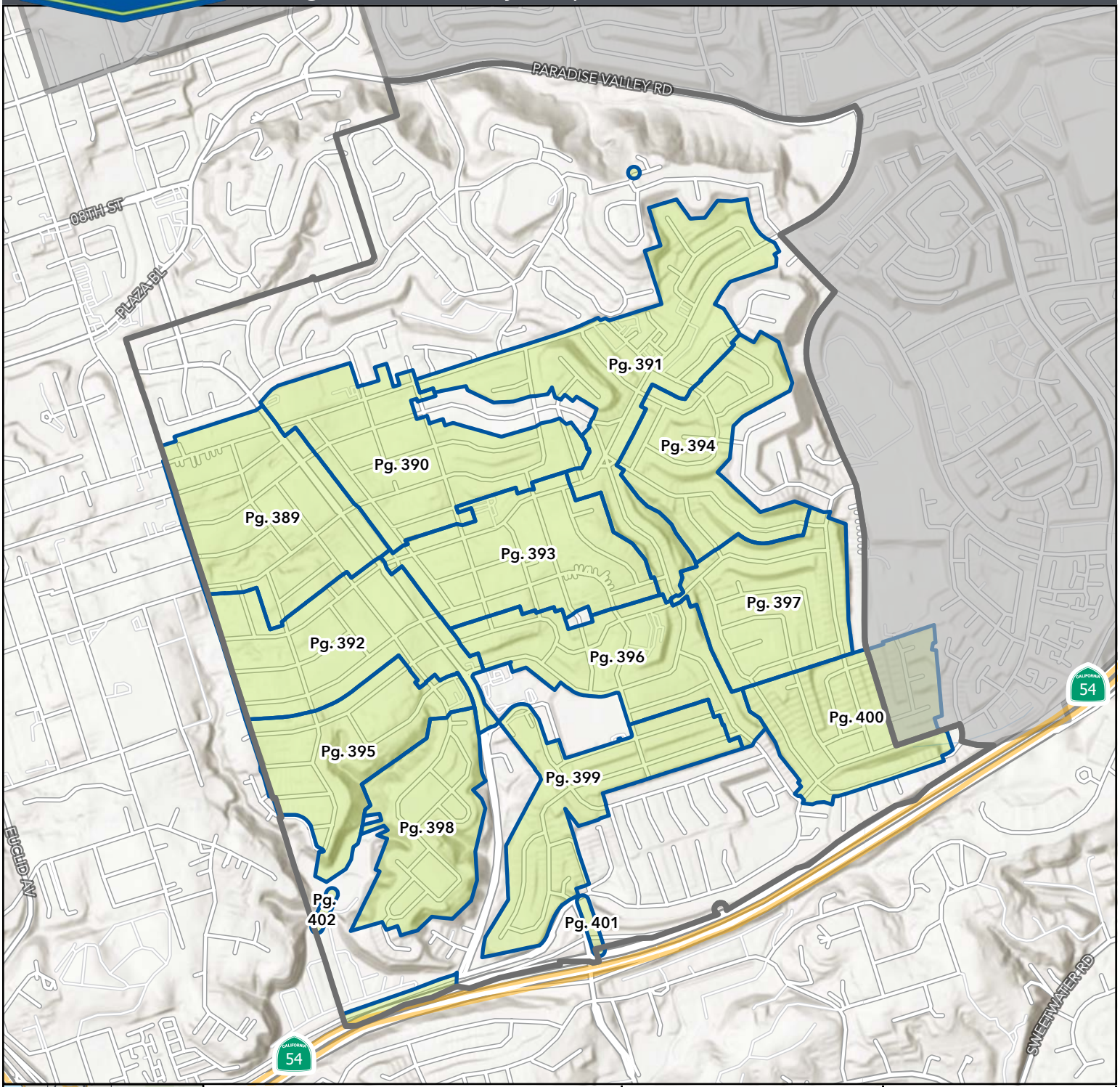

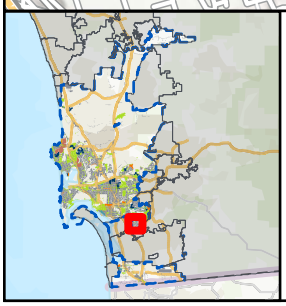

Neighborhood Information

City Council District Number	4
Surcharge Project Count	14

Sources: City of San Diego, County of San Diego, MAXAR

Legend

- Neighborhood Boundary
- Project Boundary

N

0 0.05 0.1 0.2

Miles

NAD 1983 StatePlane California VI FIPS 0406 Feet
Lambert Conformal Conic

Utilities Undergrounding Project

Surcharge Area: PHLS-01



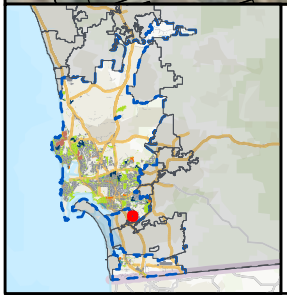

Project Data

City Council District Number:	4
Neighborhood:	Paradise Hills
Status:	Identified in Master Plan
Power Pole Count:	95
Preliminary Parcel Count:	267
Project Miles:	2.63

Legend

Parcel Boundary

Project Boundary

Sources: City of San Diego, County of San Diego, MAXAR

N

0 75 150 300

Feet

NAD 1983 StatePlane California VI FIPS 0406 Feet Lambert Conformal Conic

COUNCIL DISTRICT #4 PAGE: 332

Neighborhood PAGE: 388

Utilities Undergrounding Project

Surcharge Area: PHLS-02

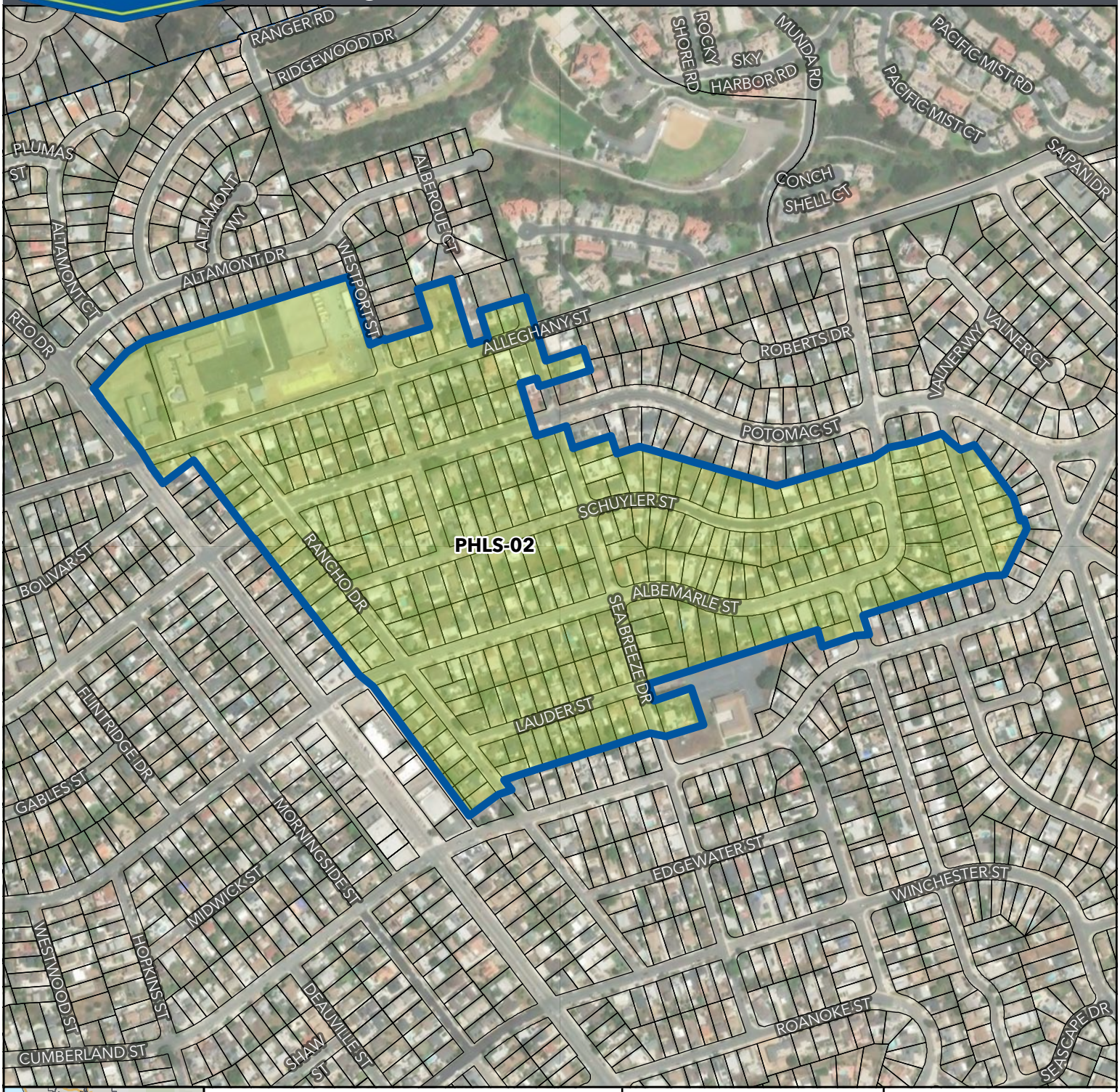

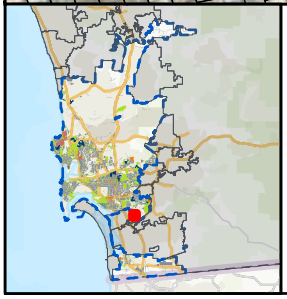

Project Data

City Council District Number:	4
Neighborhood:	Paradise Hills
Status:	Identified in Master Plan
Power Pole Count:	113
Preliminary Parcel Count:	267
Project Miles:	2.32

Legend

Parcel Boundary

Project Boundary

Sources: City of San Diego, County of San Diego, MAXAR

N

0 115 230 460

Feet

NAD 1983 StatePlane California VI FIPS 0406 Feet Lambert Conformal Conic

COUNCIL DISTRICT #4 PAGE: 332

Neighborhood PAGE: 388

Utilities Undergrounding Project

Surcharge Area: PHLS-03



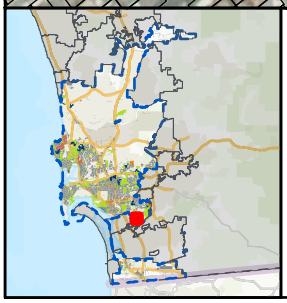

Project Data

City Council District Number:	4
Neighborhood:	Paradise Hills
Status:	Identified in Master Plan
Power Pole Count:	131
Preliminary Parcel Count:	309
Project Miles:	2.87

Legend

- Parcel Boundary
- Project Boundary

Sources: City of San Diego, County of San Diego, MAXAR

N

0 150 300 600

Feet

NAD 1983 StatePlane California VI FIPS 0406 Feet
Lambert Conformal Conic

COUNCIL DISTRICT #4 PAGE: 332

Neighborhood PAGE: 388

Utilities Undergrounding Project

Surcharge Area: PHLS-04



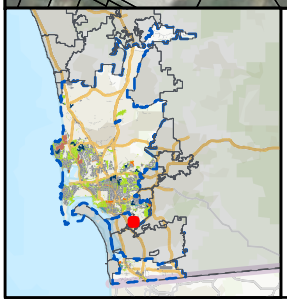

Project Data

City Council District Number:	4
Neighborhood:	Paradise Hills
Status:	Identified in Master Plan
Power Pole Count:	99
Preliminary Parcel Count:	241
Project Miles:	2.5

Legend

Parcel Boundary

Project Boundary

Sources: City of San Diego, County of San Diego, MAXAR

N

0 95 190 380

Feet

NAD 1983 StatePlane California VI FIPS 0406 Feet Lambert Conformal Conic

Utilities Undergrounding Project

Surcharge Area: PHLS-05



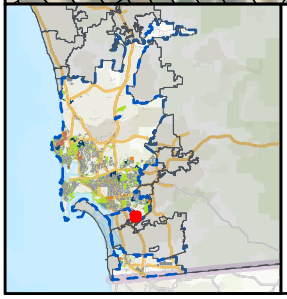

Project Data

City Council District Number:	4
Neighborhood:	Paradise Hills
Status:	Identified in Master Plan
Power Pole Count:	92
Preliminary Parcel Count:	246
Project Miles:	2.12

Legend

Parcel Boundary

Project Boundary

Sources: City of San Diego, County of San Diego, MAXAR

N

0 95 190 380

Feet

NAD 1983 StatePlane California VI FIPS 0406 Feet Lambert Conformal Conic

Utilities Undergrounding Project

Surcharge Area: PHLS-06



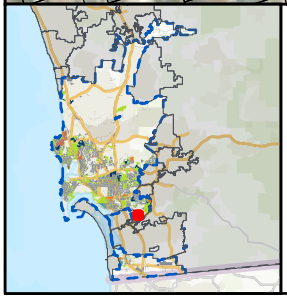

Project Data

City Council District Number:	4
Neighborhood:	Paradise Hills
Status:	Identified in Master Plan
Power Pole Count:	66
Preliminary Parcel Count:	209
Project Miles:	1.56

Legend

Parcel Boundary

Project Boundary

Sources: City of San Diego, County of San Diego, MAXAR

N

0 95 190 380

Feet

NAD 1983 StatePlane California VI FIPS 0406 Feet Lambert Conformal Conic

COUNCIL DISTRICT #4 PAGE: 332

Neighborhood PAGE: 388

Utilities Undergrounding Project

Surcharge Area: PHLS-07

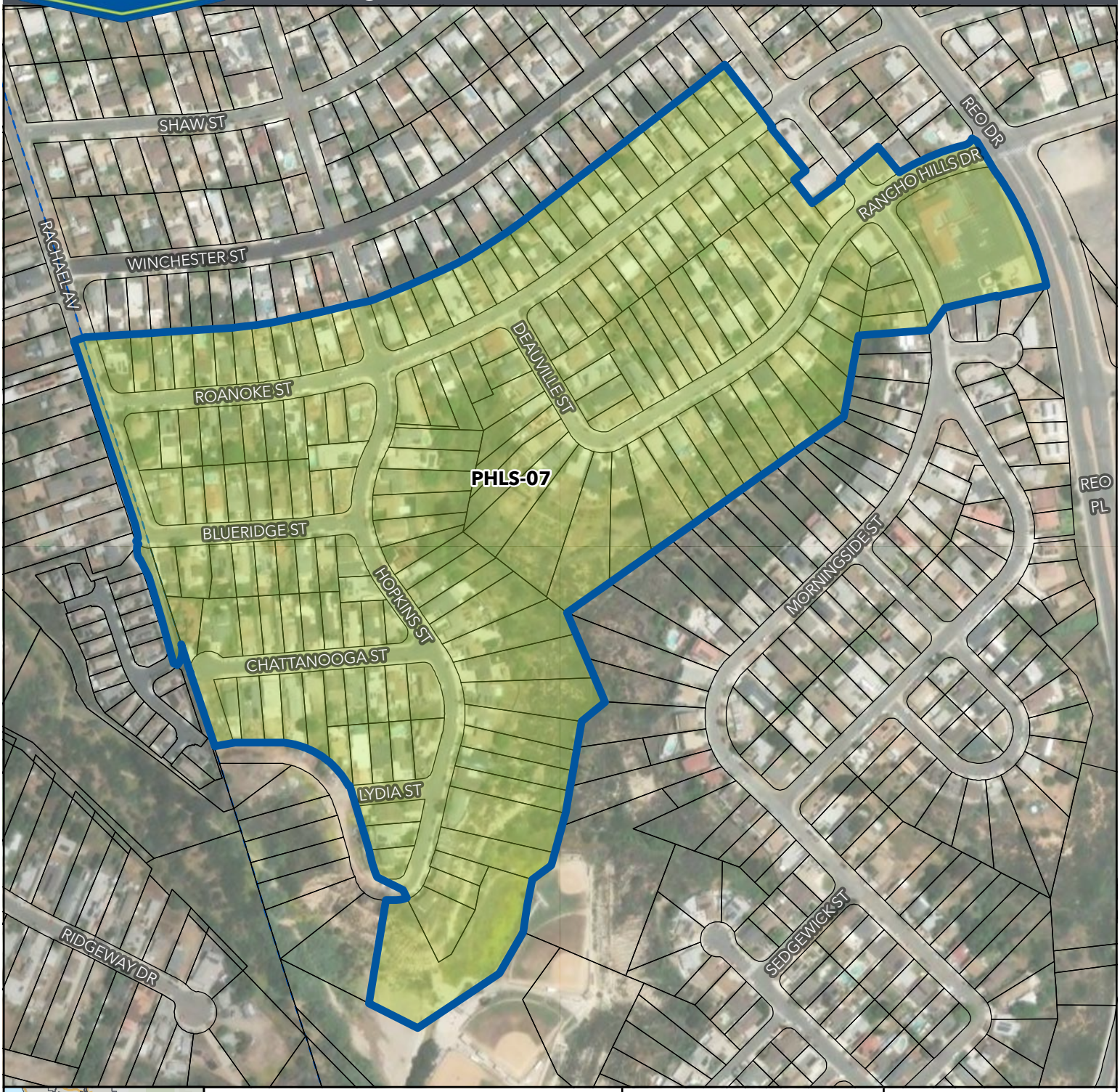

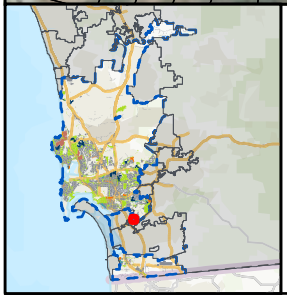

Project Data

City Council District Number:	4
Neighborhood:	Paradise Hills
Status:	Identified in Master Plan
Power Pole Count:	53
Preliminary Parcel Count:	183
Project Miles:	1.34

Legend

Parcel Boundary

Project Boundary

Sources: City of San Diego, County of San Diego, MAXAR

N

0 75 150 300

Feet

NAD 1983 StatePlane California VI FIPS 0406 Feet Lambert Conformal Conic

COUNCIL DISTRICT #4 PAGE: 332

Neighborhood PAGE: 388

Utilities Undergrounding Project

Surcharge Area: PHLS-08



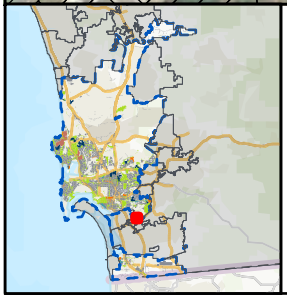

Project Data

City Council District Number:	4
Neighborhood:	Paradise Hills
Status:	Identified in Master Plan
Power Pole Count:	87
Preliminary Parcel Count:	211
Project Miles:	1.95

Legend

- Parcel Boundary
- Project Boundary

Sources: City of San Diego, County of San Diego, MAXAR

N

0 115 230 460

Feet

NAD 1983 StatePlane California VI FIPS 0406 Feet
Lambert Conformal Conic

Utilities Undergrounding Project

Surcharge Area: PHLS-09



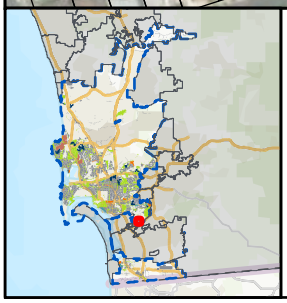

Project Data

City Council District Number:	4
Neighborhood:	Paradise Hills
Status:	Identified in Master Plan
Power Pole Count:	74
Preliminary Parcel Count:	209
Project Miles:	1.73

Legend

Parcel Boundary

Project Boundary

Sources: City of San Diego, County of San Diego, MAXAR

N

0 75 150 300

Feet

NAD 1983 StatePlane California VI FIPS 0406 Feet
Lambert Conformal Conic

Utilities Undergrounding Project

Surcharge Area: PHLS-10



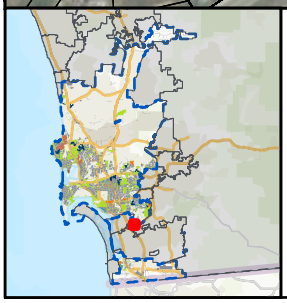

Project Data

City Council District Number:	4
Neighborhood:	Paradise Hills
Status:	Identified in Master Plan
Power Pole Count:	65
Preliminary Parcel Count:	189
Project Miles:	1.55

Legend

- Parcel Boundary
- Project Boundary

Sources: City of San Diego, County of San Diego, MAXAR

N

0 115 230 460

Feet

NAD 1983 StatePlane California VI FIPS 0406 Feet Lambert Conformal Conic

COUNCIL DISTRICT #4 PAGE: 332

Neighborhood PAGE: 388

Utilities Undergrounding Project

Surcharge Area: PHLS-11



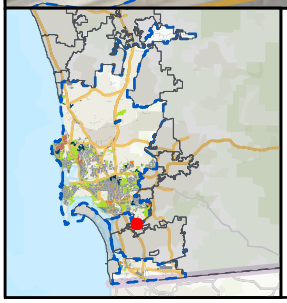

Project Data

City Council District Number:	4
Neighborhood:	Paradise Hills
Status:	Identified in Master Plan
Power Pole Count:	69
Preliminary Parcel Count:	202
Project Miles:	1.85

Legend

Parcel Boundary

Project Boundary

Sources: City of San Diego, County of San Diego, MAXAR

N

0 95 190 380

Feet

NAD 1983 StatePlane California VI FIPS 0406 Feet Lambert Conformal Conic

Utilities Undergrounding Project

Surcharge Area: PHLS-12



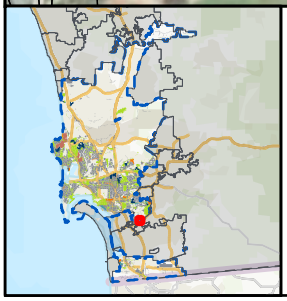

Project Data

City Council District Number:	4
Neighborhood:	Paradise Hills
Status:	Identified in Master Plan
Power Pole Count:	76
Preliminary Parcel Count:	212
Project Miles:	2

Legend

- Parcel Boundary
- Project Boundary

Sources: City of San Diego, County of San Diego, MAXAR

N

0 75 150 300

Feet

NAD 1983 StatePlane California VI FIPS 0406 Feet Lambert Conformal Conic

COUNCIL DISTRICT #4 PAGE: 332

Neighborhood PAGE: 388

Utilities Undergrounding Project

Surcharge Area: PHLS-S1



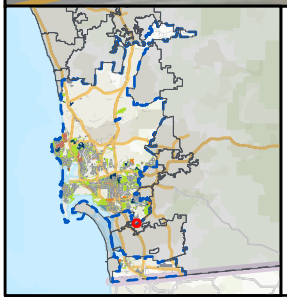

Project Data

City Council District Number:	4
Neighborhood:	Paradise Hills
Status:	Identified in Master Plan
Power Pole Count:	3
Preliminary Parcel Count:	0
Project Miles:	0

Legend

Parcel Boundary

Project Boundary

Sources: City of San Diego, County of San Diego, MAXAR

N

0 37.5 75 150

Feet

NAD 1983 StatePlane California VI FIPS 0406 Feet Lambert Conformal Conic

Utilities Undergrounding Project

Surcharge Area: PHLS-S2



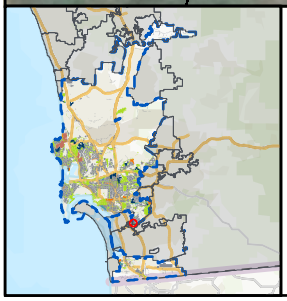

Project Data

City Council District Number:	4
Neighborhood:	Paradise Hills
Status:	Identified in Master Plan
Power Pole Count:	3
Preliminary Parcel Count:	176
Project Miles:	0.06

Legend

Parcel Boundary

Project Boundary

Sources: City of San Diego, County of San Diego, MAXAR

N

0 15 30 60

Feet

NAD 1983 StatePlane California VI FIPS 0406 Feet Lambert Conformal Conic

COUNCIL DISTRICT #4 PAGE: 332

Neighborhood PAGE: 388

Utilities Undergrounding Project

Neighborhood Key Map: Ridgeview / Webster

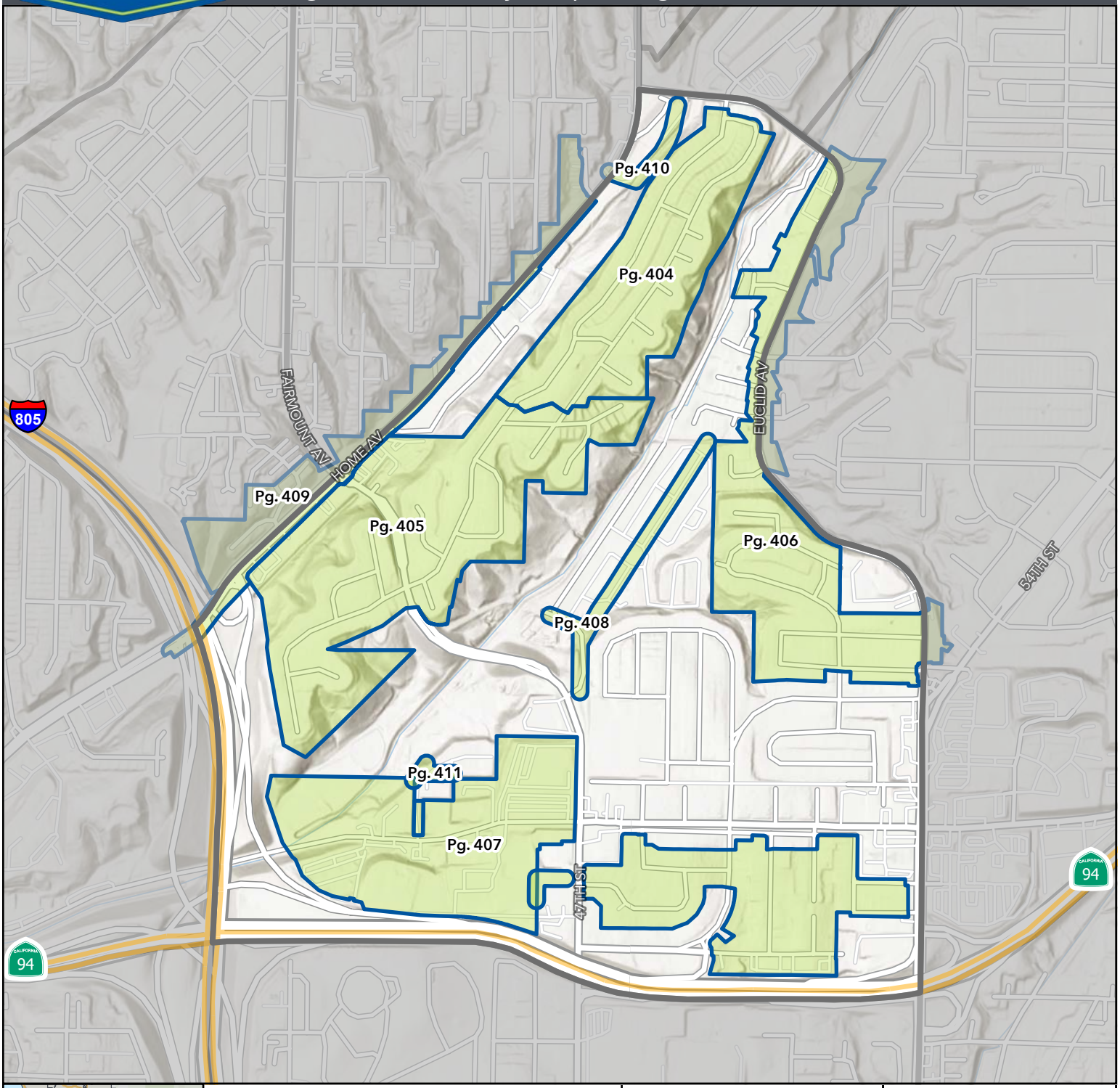

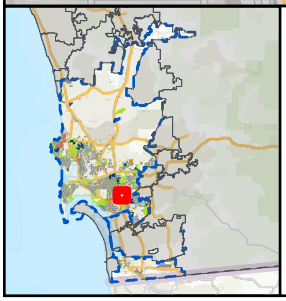

Neighborhood Information

City Council District Number	4
Surcharge Project Count	8

Sources: City of San Diego, County of San Diego, MAXAR

Legend

- Neighborhood Boundary
- Project Boundary

N

0 0.04 0.09 0.18

Miles

NAD 1983 StatePlane California VI FIPS 0406 Feet
Lambert Conformal Conic

Utilities Undergrounding Project

Surcharge Area: RDGV-01

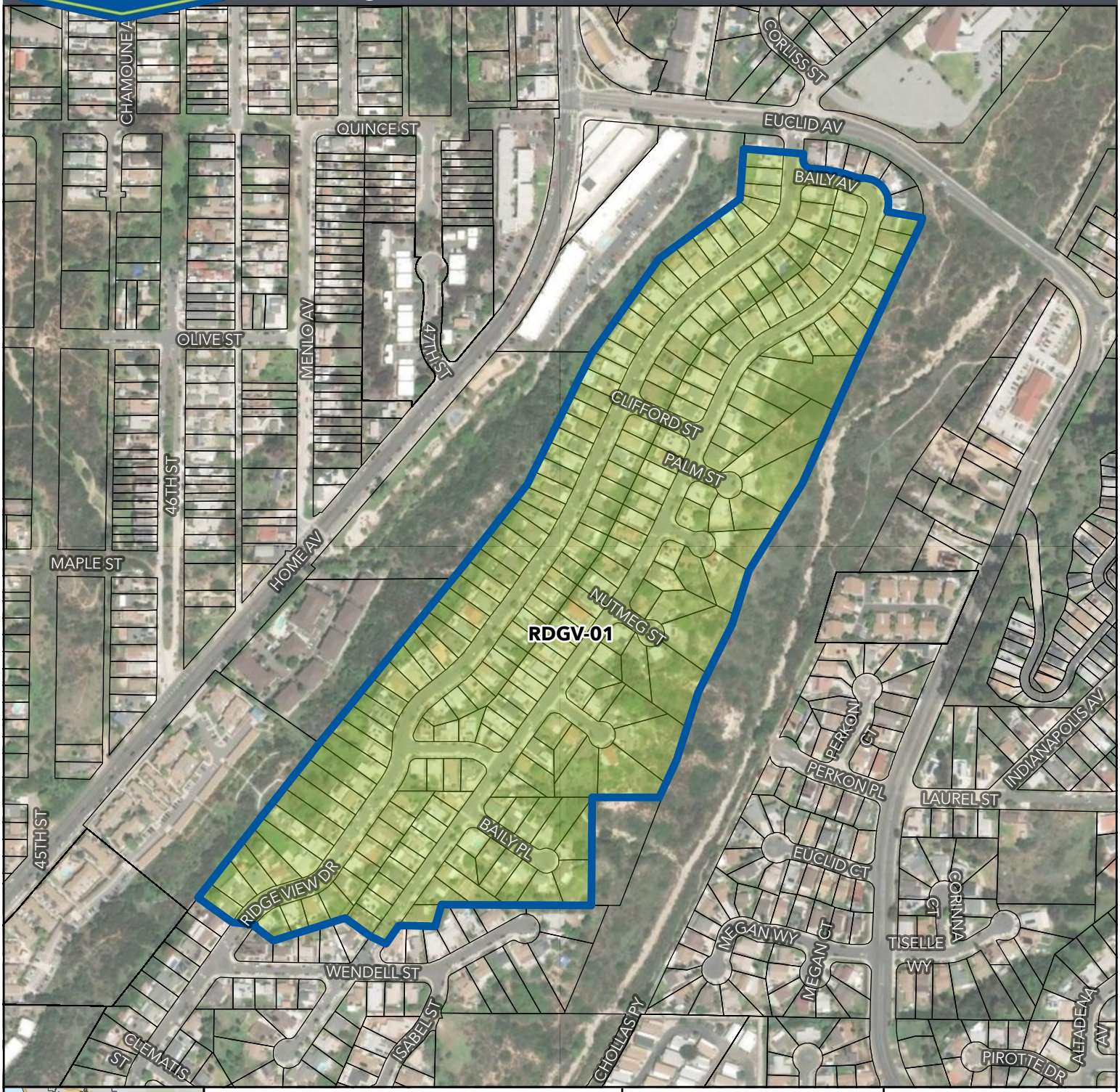

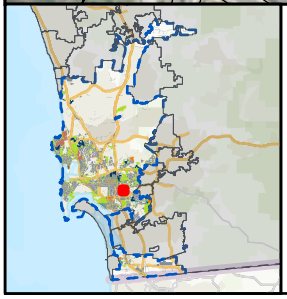

Project Data

City Council District Number:	4
Neighborhood:	Ridgeview / Webster
Status:	Identified in Master Plan
Power Pole Count:	68
Preliminary Parcel Count:	215
Project Miles:	0.27

Legend

Parcel Boundary

Project Boundary

Sources: City of San Diego, County of San Diego, MAXAR

N

0 95 190 380

Feet

NAD 1983 StatePlane California VI FIPS 0406 Feet
Lambert Conformal Conic

COUNCIL DISTRICT #4 PAGE: 332

Neighborhood PAGE: 403

Utilities Undergrounding Project

Surcharge Area: RDGV-02

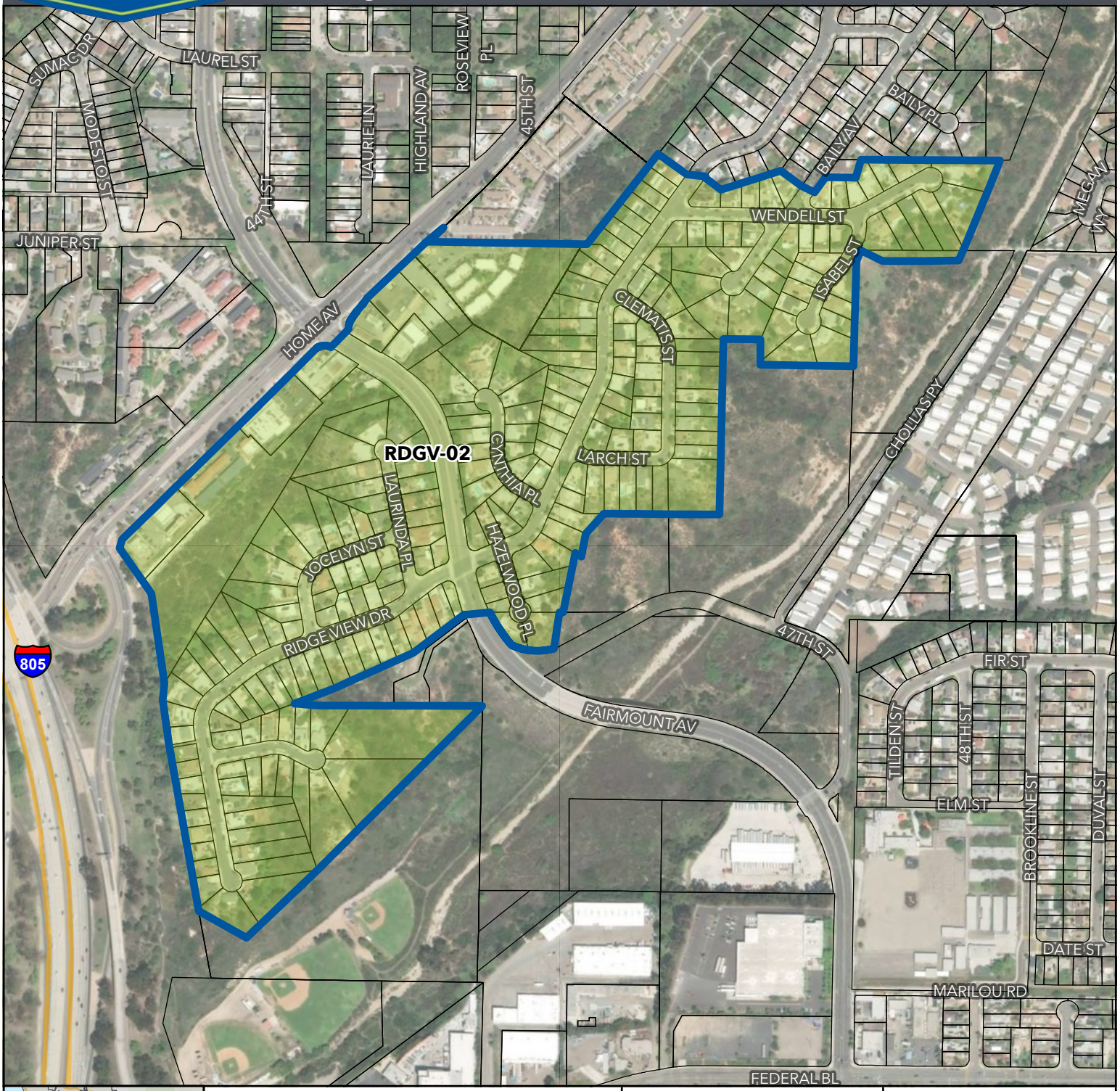

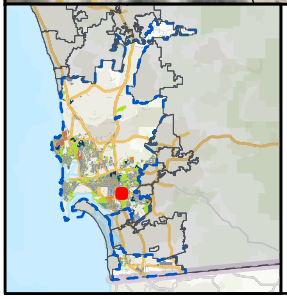

Project Data

City Council District Number:	4
Neighborhood:	Ridgeview / Webster
Status:	Identified in Master Plan
Power Pole Count:	90
Preliminary Parcel Count:	279
Project Miles:	1.49

Legend

Parcel Boundary

Project Boundary

Sources: City of San Diego, County of San Diego, MAXAR

N

0 115 230 460

Feet

NAD 1983 StatePlane California VI FIPS 0406 Feet
Lambert Conformal Conic

Utilities Undergrounding Project

Surcharge Area: RDGV-03



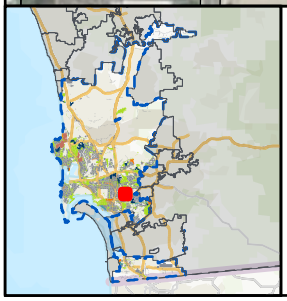

Project Data

City Council District Number:	4
Neighborhood:	Ridgeview / Webster
Status:	Identified in Master Plan
Power Pole Count:	83
Preliminary Parcel Count:	221
Project Miles:	1.9

Legend

Parcel Boundary

Project Boundary

Sources: City of San Diego, County of San Diego, MAXAR

N

0 150 300 600

Feet

NAD 1983 StatePlane California VI FIPS 0406 Feet Lambert Conformal Conic

COUNCIL DISTRICT #4 PAGE: 332

Neighborhood PAGE: 403

Utilities Undergrounding Project

Surcharge Area: RDGV-04



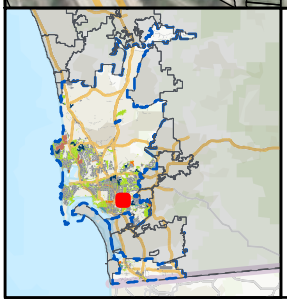

Project Data

City Council District Number:	4
Neighborhood:	Ridgeview / Webster
Status:	Identified in Master Plan
Power Pole Count:	78
Preliminary Parcel Count:	174
Project Miles:	1.69

Legend

- Parcel Boundary
- Project Boundary

Sources: City of San Diego, County of San Diego, MAXAR

N

0 170 340 680

Feet

NAD 1983 StatePlane California VI FIPS 0406 Feet
Lambert Conformal Conic

Utilities Undergrounding Project

Surcharge Area: RDGV-S1

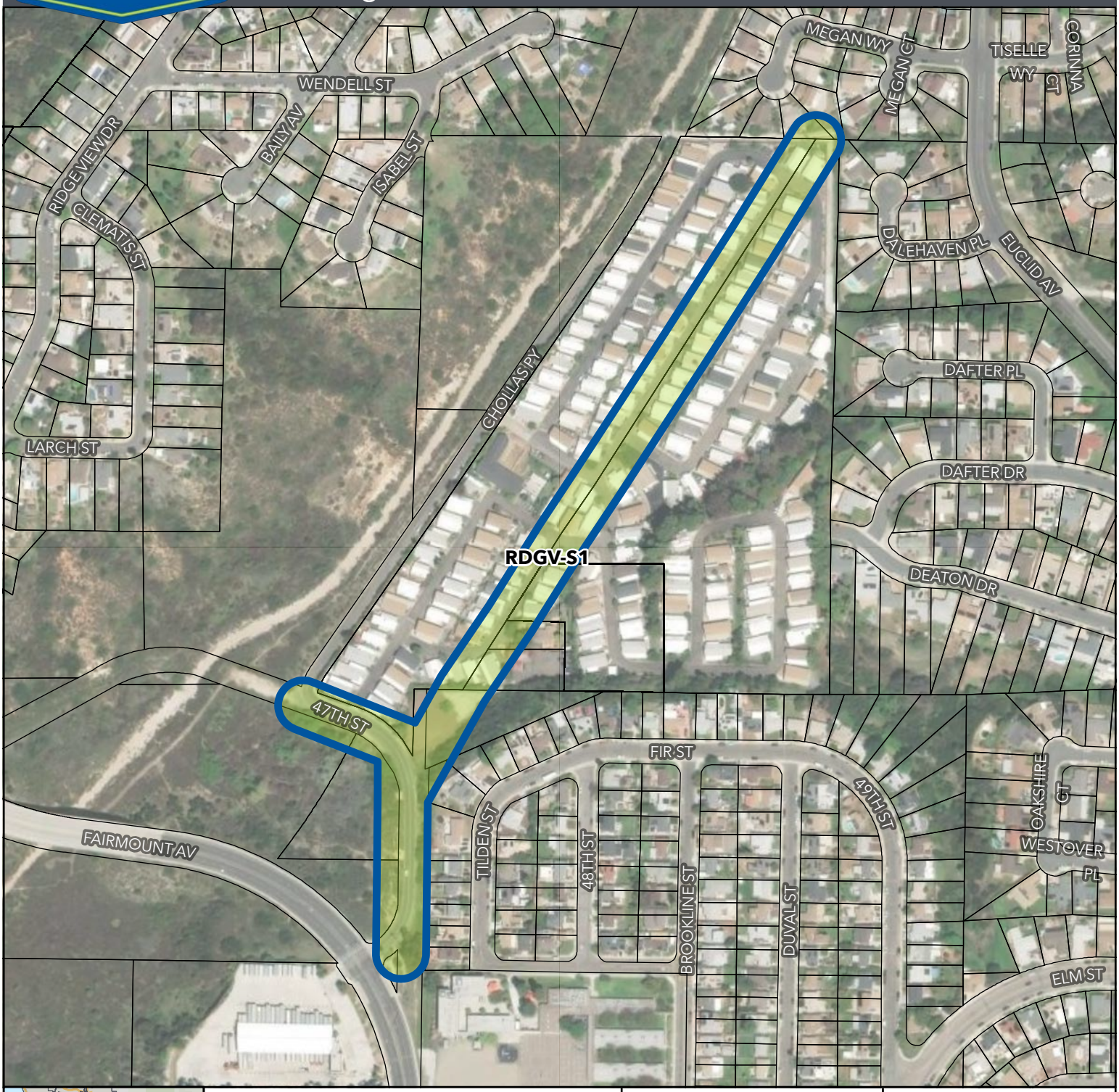

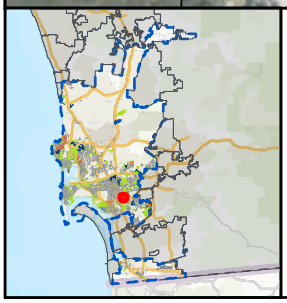

Project Data

City Council District Number:	4
Neighborhood:	Ridgeview / Webster
Status:	Identified in Master Plan
Power Pole Count:	16
Preliminary Parcel Count:	208
Project Miles:	0.15

Legend

Parcel Boundary

Project Boundary

Sources: City of San Diego, County of San Diego, MAXAR

N

0 75 150 300

Feet

NAD 1983 StatePlane California VI FIPS 0406 Feet Lambert Conformal Conic

Utilities Undergrounding Project

Surcharge Area: RDGV-S2

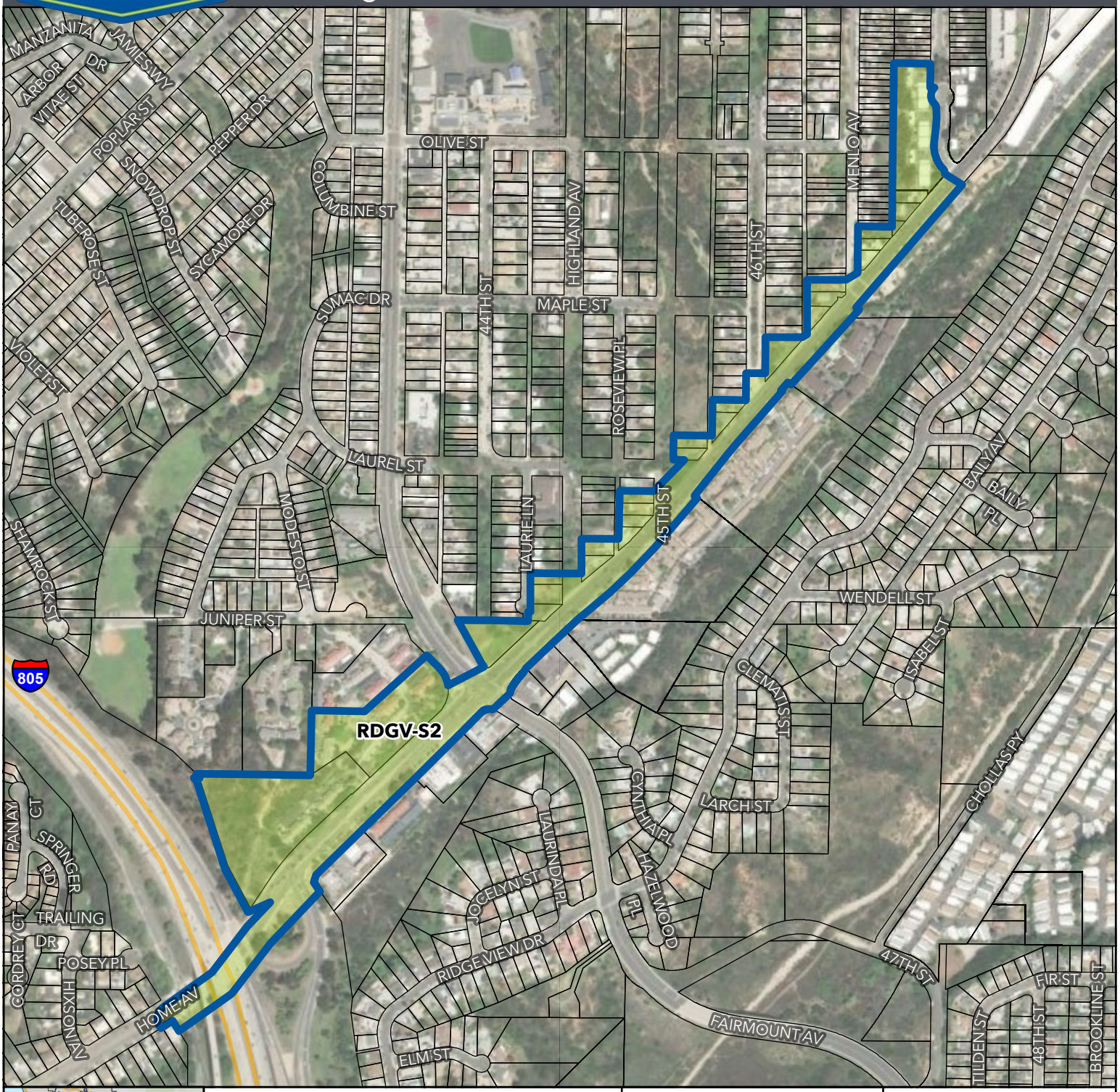

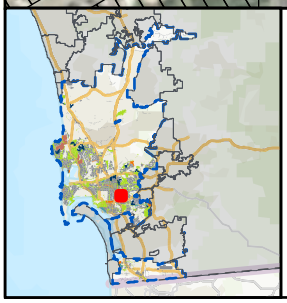

Project Data

City Council District Number:	4
Neighborhood:	Ridgeview / Webster
Status:	Identified in Master Plan
Power Pole Count:	27
Preliminary Parcel Count:	124
Project Miles:	1.02

Legend

Parcel Boundary

Project Boundary

Sources: City of San Diego, County of San Diego, MAXAR

N

0 130 260 520

Feet

NAD 1983 StatePlane California VI FIPS 0406 Feet Lambert Conformal Conic

COUNCIL DISTRICT #4 PAGE: 332

Neighborhood PAGE: 403

Utilities Undergrounding Project

Surcharge Area: RDGV-S3



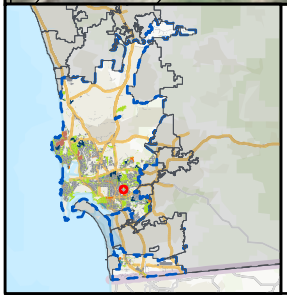

Project Data

City Council District Number:	4
Neighborhood:	Ridgeview / Webster
Status:	Identified in Master Plan
Power Pole Count:	10
Preliminary Parcel Count:	53
Project Miles:	0.02

Legend

Parcel Boundary

Project Boundary

Sources: City of San Diego, County of San Diego, MAXAR

N

0 37.5 75 150

Feet

NAD 1983 StatePlane California VI FIPS 0406 Feet Lambert Conformal Conic

COUNCIL DISTRICT #4 PAGE: 332

Neighborhood PAGE: 403

Utilities Undergrounding Project

Surcharge Area: RDGV-S4



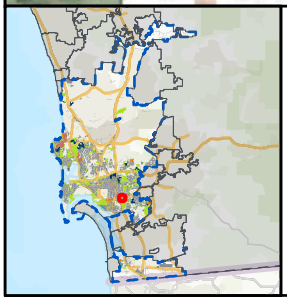

Project Data

City Council District Number:	4
Neighborhood:	**Ridgeview / Webster**
Status:	**Identified in Master Plan**
Power Pole Count:	4
Preliminary Parcel Count:	11
Project Miles:	0

Legend

Parcel Boundary

Project Boundary

Sources: City of San Diego, County of San Diego, MAXAR

N

0 55 110 220

Feet

NAD 1983 StatePlane California VI FIPS 0406 Feet Lambert Conformal Conic

Utilities Undergrounding Project

Neighborhood Key Map: Skyline

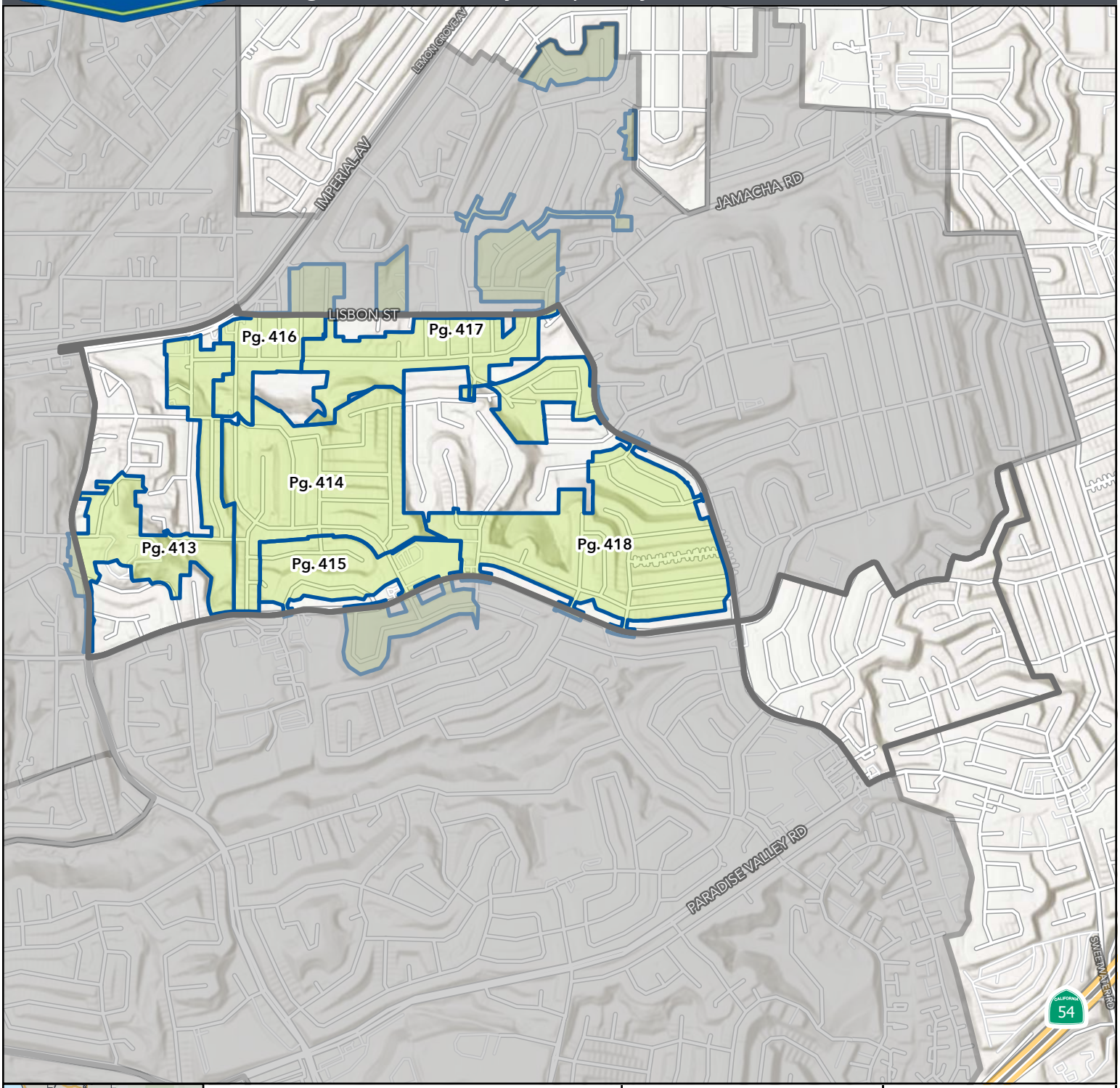

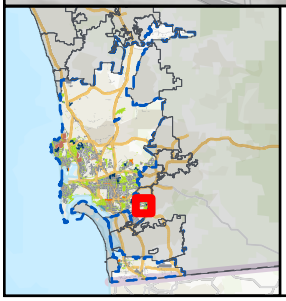

Neighborhood Information

City Council District Number	4
Surcharge Project Count	6

Sources: City of San Diego, County of San Diego, MAXAR

Legend

- Neighborhood Boundary
- Project Boundary

N

0 0.05 0.1 0.2

Miles

NAD 1983 StatePlane California VI FIPS 0406 Feet
Lambert Conformal Conic

Utilities Undergrounding Project

Surcharge Area: SKYL-01

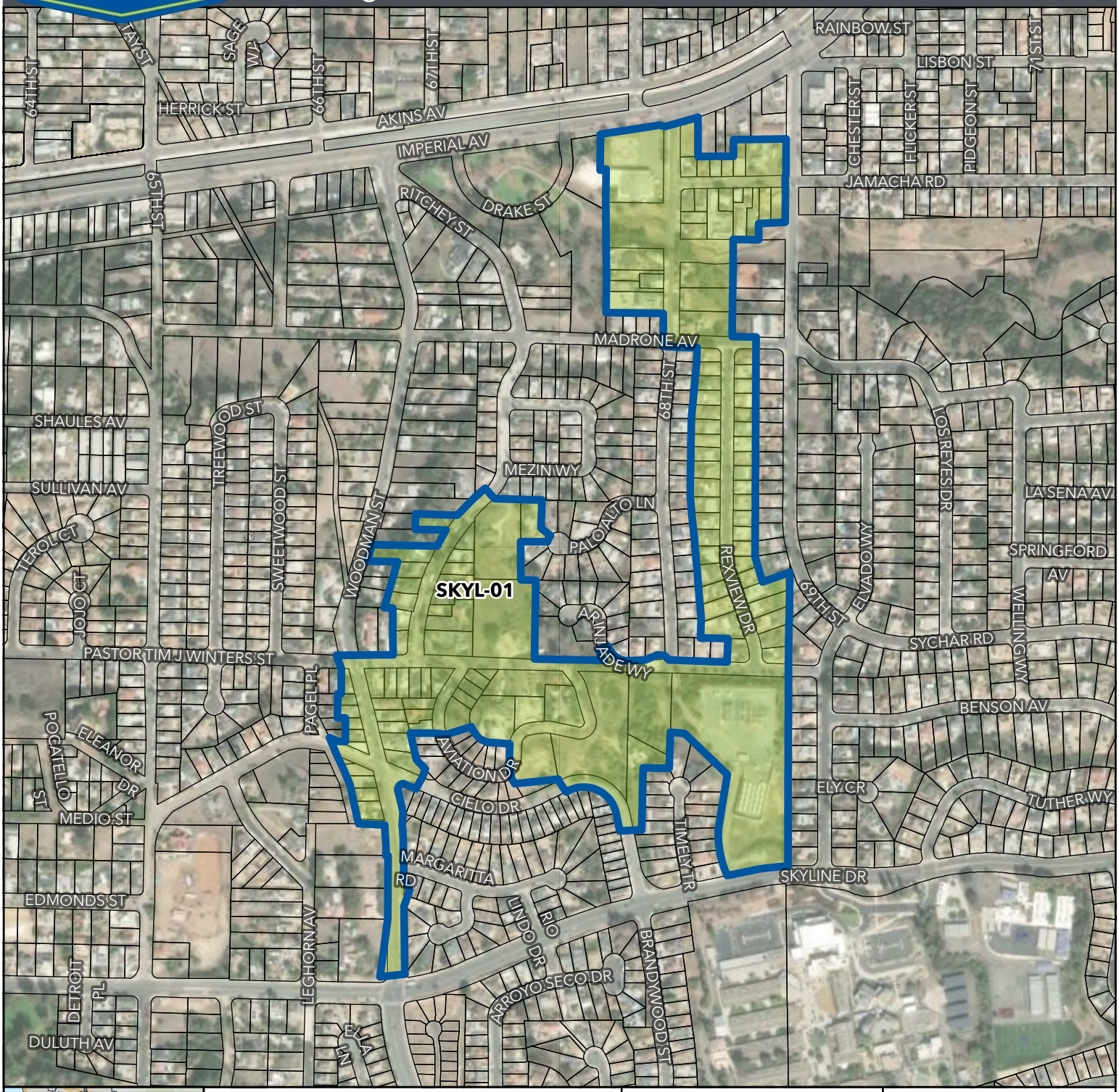

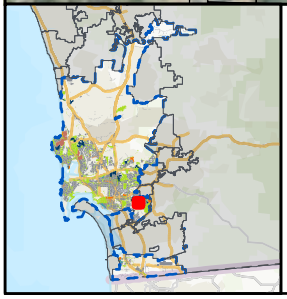

Project Data

City Council District Number:	4
Neighborhood:	Skyline
Status:	Identified in Master Plan
Power Pole Count:	75
Preliminary Parcel Count:	128
Project Miles:	1.73

Legend

- Parcel Boundary
- Project Boundary

Sources: City of San Diego, County of San Diego, MAXAR

N

0 130 260 520

Feet

NAD 1983 StatePlane California VI FIPS 0406 Feet Lambert Conformal Conic

Utilities Undergrounding Project

Surcharge Area: SKYL-02

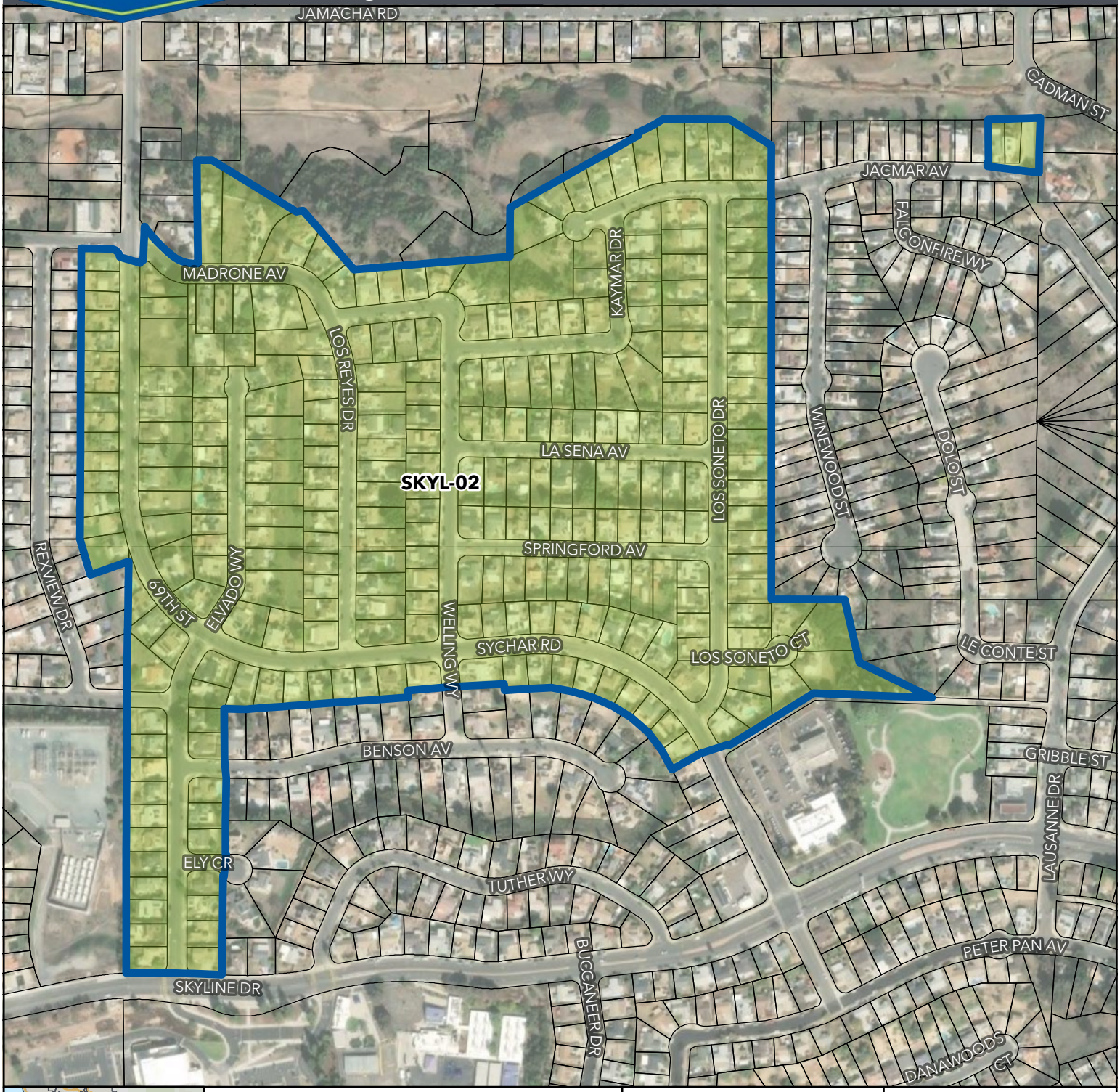

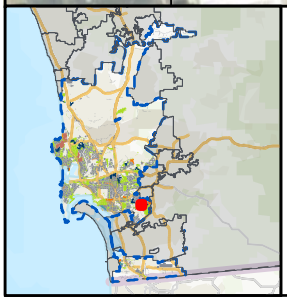

Project Data

City Council District Number:	4
Neighborhood:	Skyline
Status:	Identified in Master Plan
Power Pole Count:	100
Preliminary Parcel Count:	276
Project Miles:	2.52

Legend

- Parcel Boundary
- Project Boundary

Sources: City of San Diego, County of San Diego, MAXAR

N

0 95 190 380

Feet

NAD 1983 StatePlane California VI FIPS 0406 Feet
Lambert Conformal Conic

COUNCIL DISTRICT #4 PAGE: 332

Neighborhood PAGE: 412

Utilities Undergrounding Project

Surcharge Area: SKYL-03



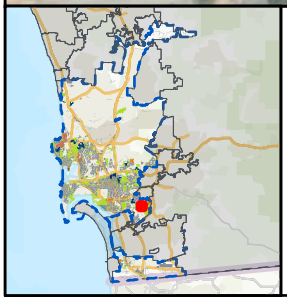

Project Data

City Council District Number:	4
Neighborhood:	Skyline
Status:	Identified in Master Plan
Power Pole Count:	55
Preliminary Parcel Count:	152
Project Miles:	1.5

Legend

Parcel Boundary

Project Boundary

Sources: City of San Diego, County of San Diego, MAXAR

N

0 95 190 380

Feet

NAD 1983 StatePlane California VI FIPS 0406 Feet Lambert Conformal Conic

Utilities Undergrounding Project

Surcharge Area: SKYL-04

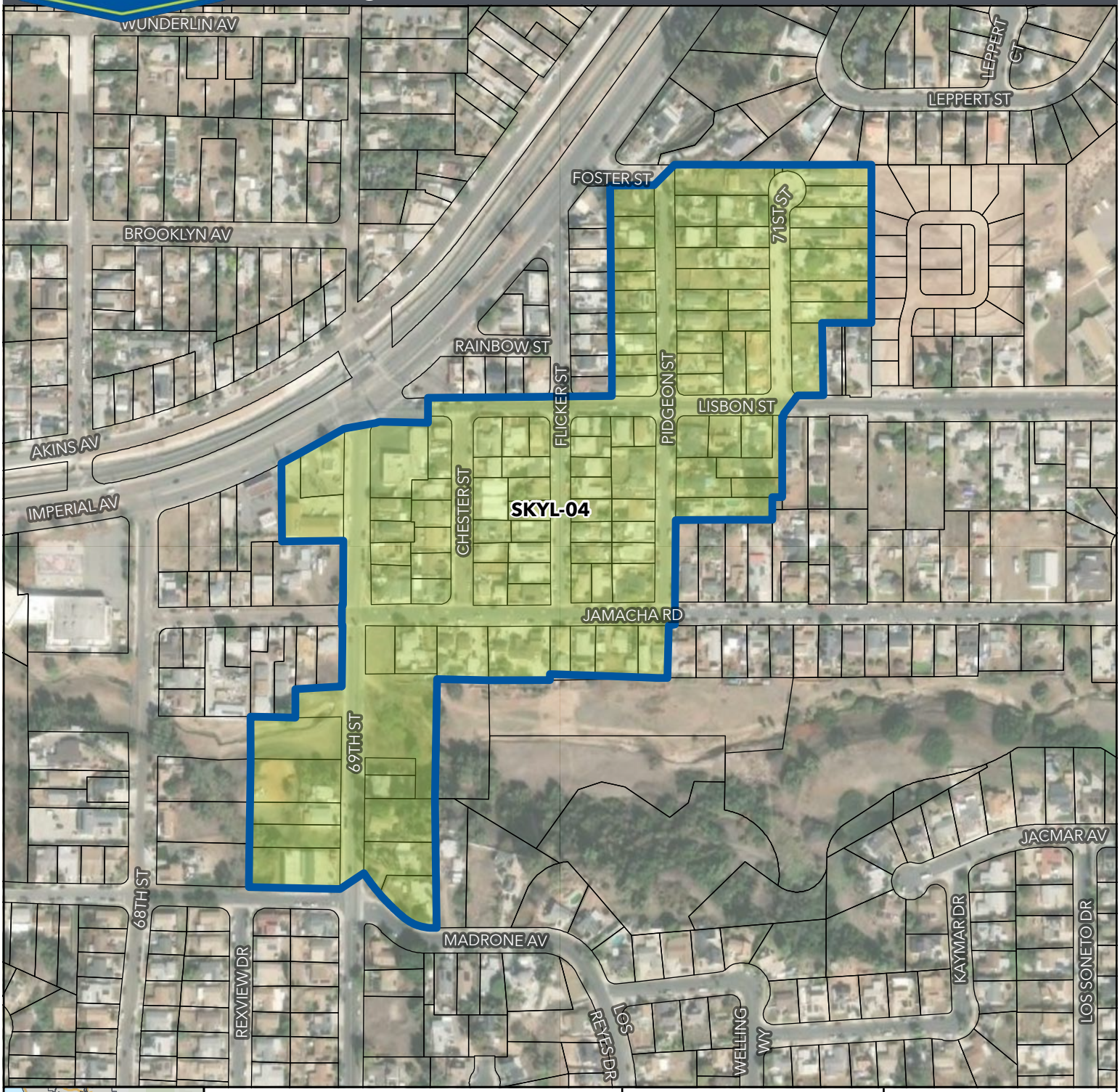

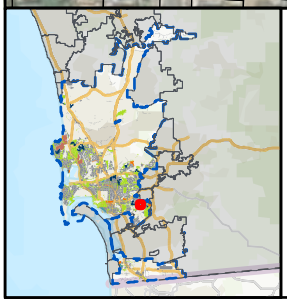

Project Data

City Council District Number:	4
Neighborhood:	Skyline
Status:	Identified in Master Plan
Power Pole Count:	49
Preliminary Parcel Count:	103
Project Miles:	0.87

Legend

Parcel Boundary

Project Boundary

Sources: City of San Diego, County of San Diego, MAXAR

N

0 75 150 300

Feet

NAD 1983 StatePlane California VI FIPS 0406 Feet Lambert Conformal Conic

COUNCIL DISTRICT #4 PAGE: 332

Neighborhood PAGE: 412

Utilities Undergrounding Project

Surcharge Area: UU182

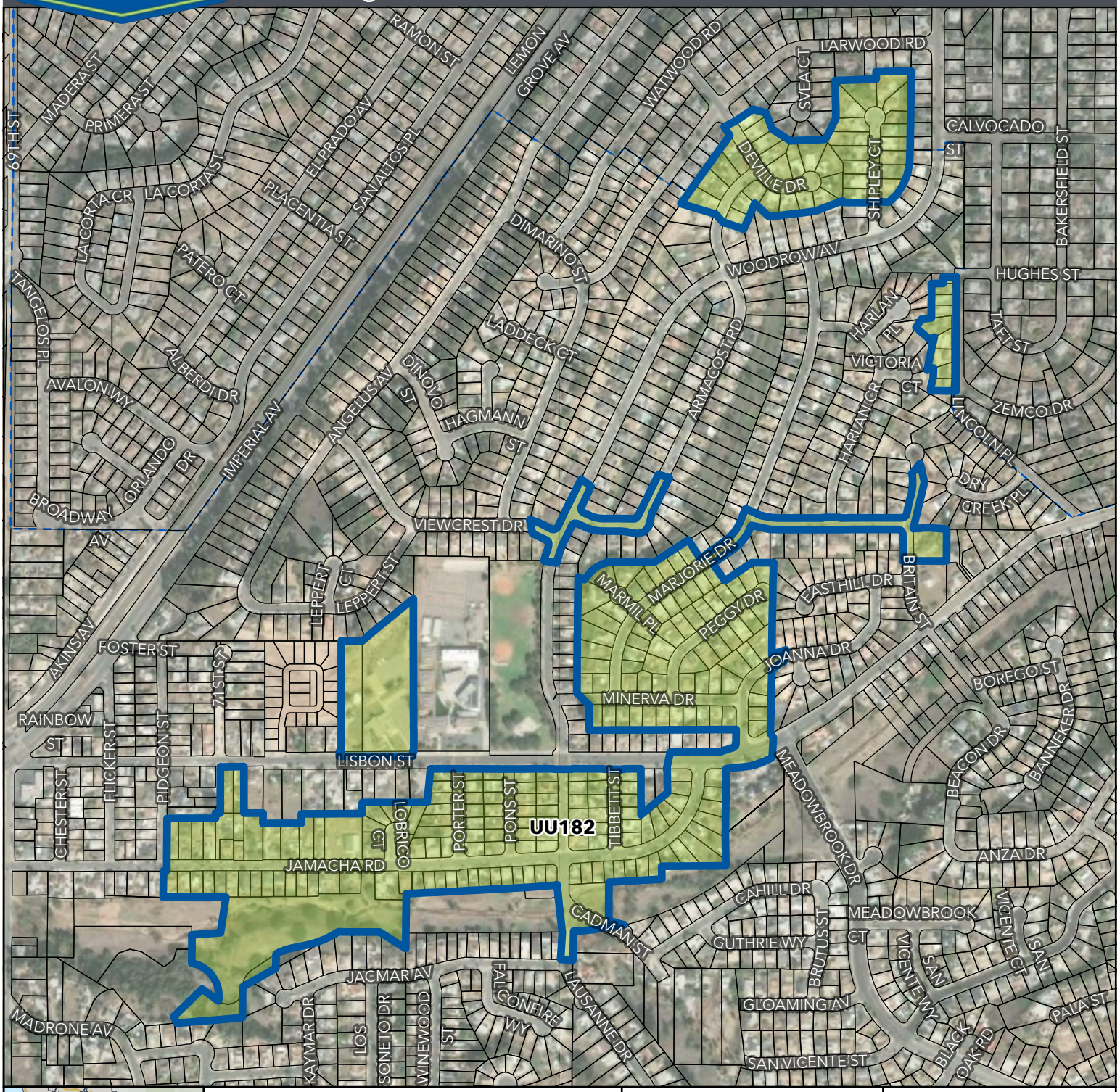

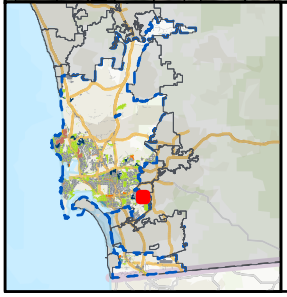

Project Data

City Council District Number:	4
Neighborhood:	Skyline
Status:	Identified in Master Plan
Power Pole Count:	110
Preliminary Parcel Count:	255
Project Miles:	2.1

Legend

- Parcel Boundary
- Project Boundary

Sources: City of San Diego, County of San Diego, MAXAR

N

0 150 300 600

Feet

NAD 1983 StatePlane California VI FIPS 0406 Feet Lambert Conformal Conic

Utilities Undergrounding Project

Surcharge Area: UU790



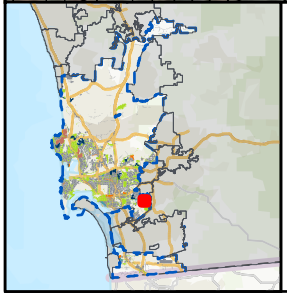

Project Data

City Council District Number:	4
Neighborhood:	Skyline
Status:	Identified in Master Plan
Power Pole Count:	119
Preliminary Parcel Count:	412
Project Miles:	3.49

Legend

- Parcel Boundary
- Project Boundary

Sources: City of San Diego, County of San Diego, MAXAR

N

0 130 260 520

Feet

NAD 1983 StatePlane California VI FIPS 0406 Feet Lambert Conformal Conic

Utilities Undergrounding Project

Neighborhood Key Map: Valencia Park

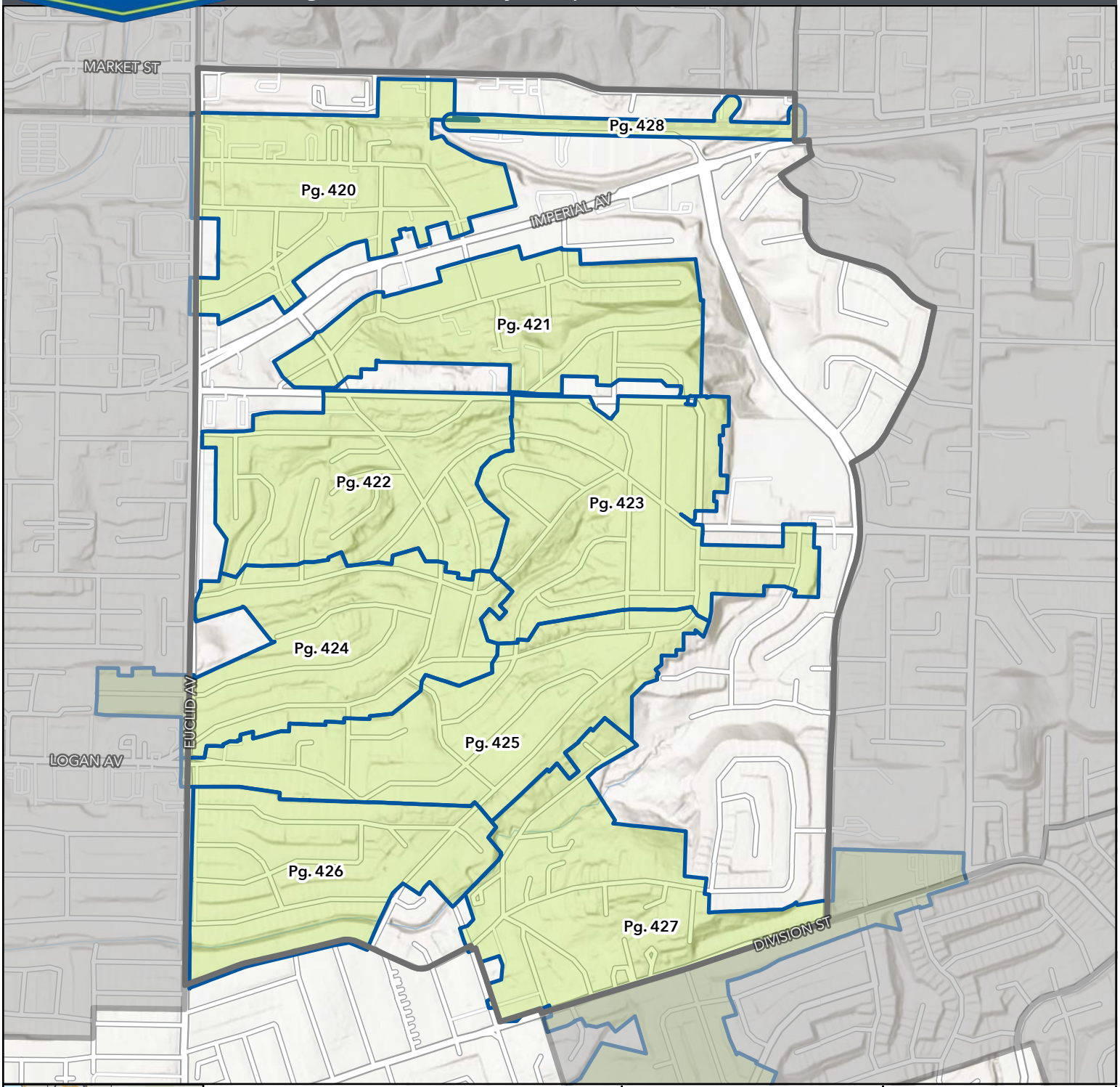

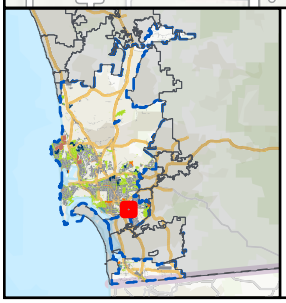

Neighborhood Information

City Council District Number	4
Surcharge Project Count	9

Sources: City of San Diego, County of San Diego, MAXAR

Legend

- Neighborhood Boundary
- Project Boundary

N

0 0.04 0.09 0.17

Miles

NAD 1983 StatePlane California VI FIPS 0406 Feet
Lambert Conformal Conic

Utilities Undergrounding Project

Surcharge Area: VAPK-01

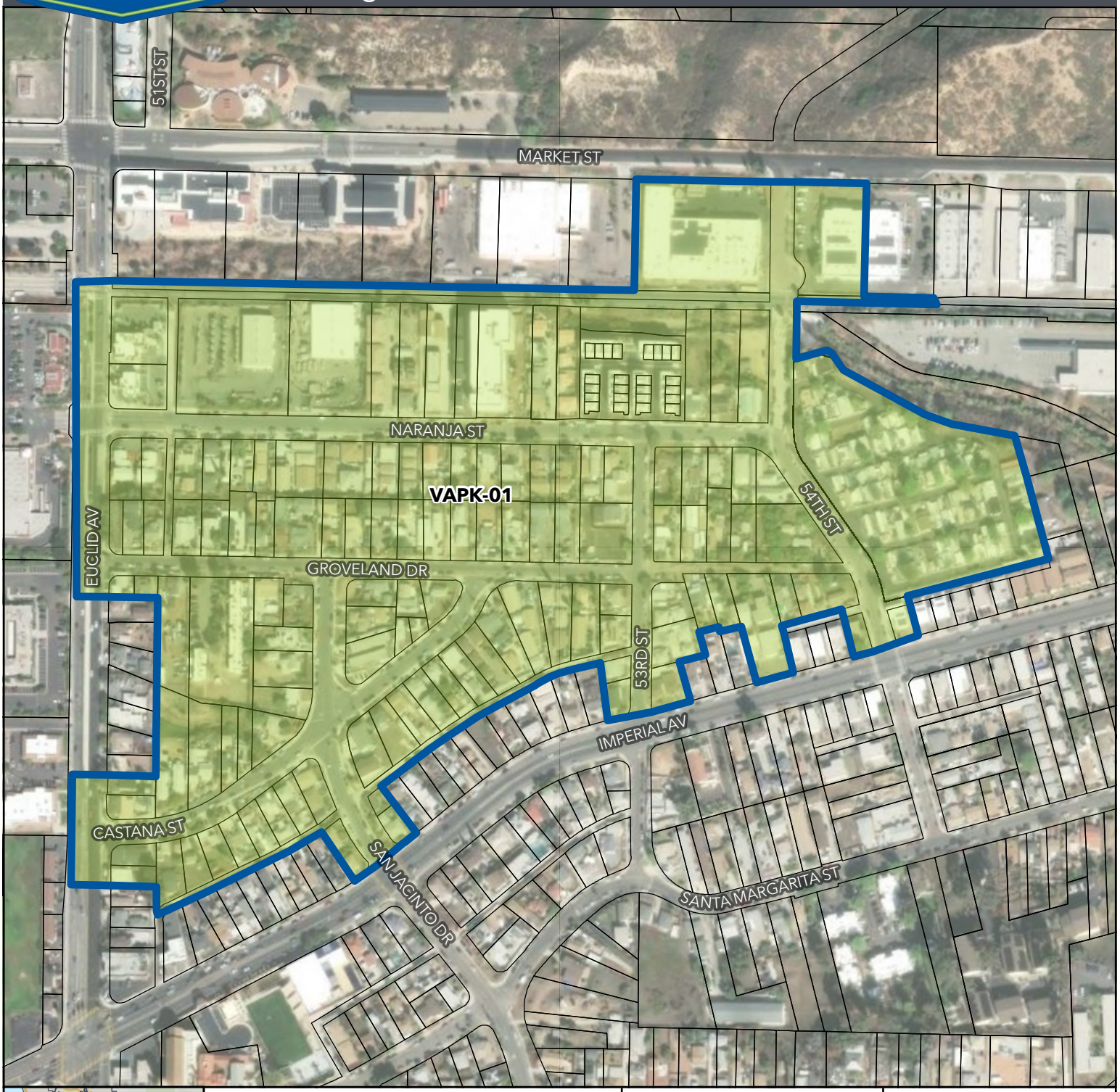

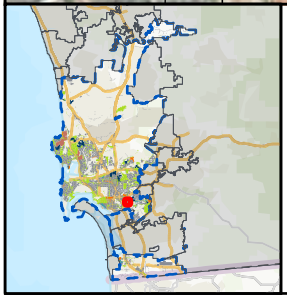

Project Data

City Council District Number:	4
Neighborhood:	Valencia Park
Status:	Identified in Master Plan
Power Pole Count:	61
Preliminary Parcel Count:	255
Project Miles:	1.56

Legend

Parcel Boundary

Project Boundary

Sources: City of San Diego, County of San Diego, MAXAR

N

0 75 150 300

Feet

NAD 1983 StatePlane California VI FIPS 0406 Feet Lambert Conformal Conic

COUNCIL DISTRICT #4 PAGE: 332

Neighborhood PAGE: 419

Utilities Undergrounding Project

Surcharge Area: VAPK-02



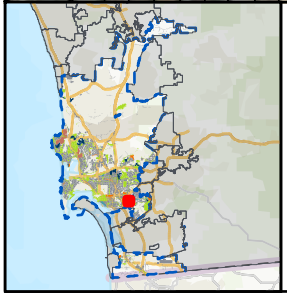

Project Data

City Council District Number:	4
Neighborhood:	Valencia Park
Status:	Identified in Master Plan
Power Pole Count:	68
Preliminary Parcel Count:	166
Project Miles:	1.25

Legend

Parcel Boundary

Project Boundary

Sources: City of San Diego, County of San Diego, MAXAR

N

0 115 230 460

Feet

NAD 1983 StatePlane California VI FIPS 0406 Feet Lambert Conformal Conic

COUNCIL DISTRICT #4 PAGE: 332

Neighborhood PAGE: 419

Utilities Undergrounding Project

Surcharge Area: VAPK-03

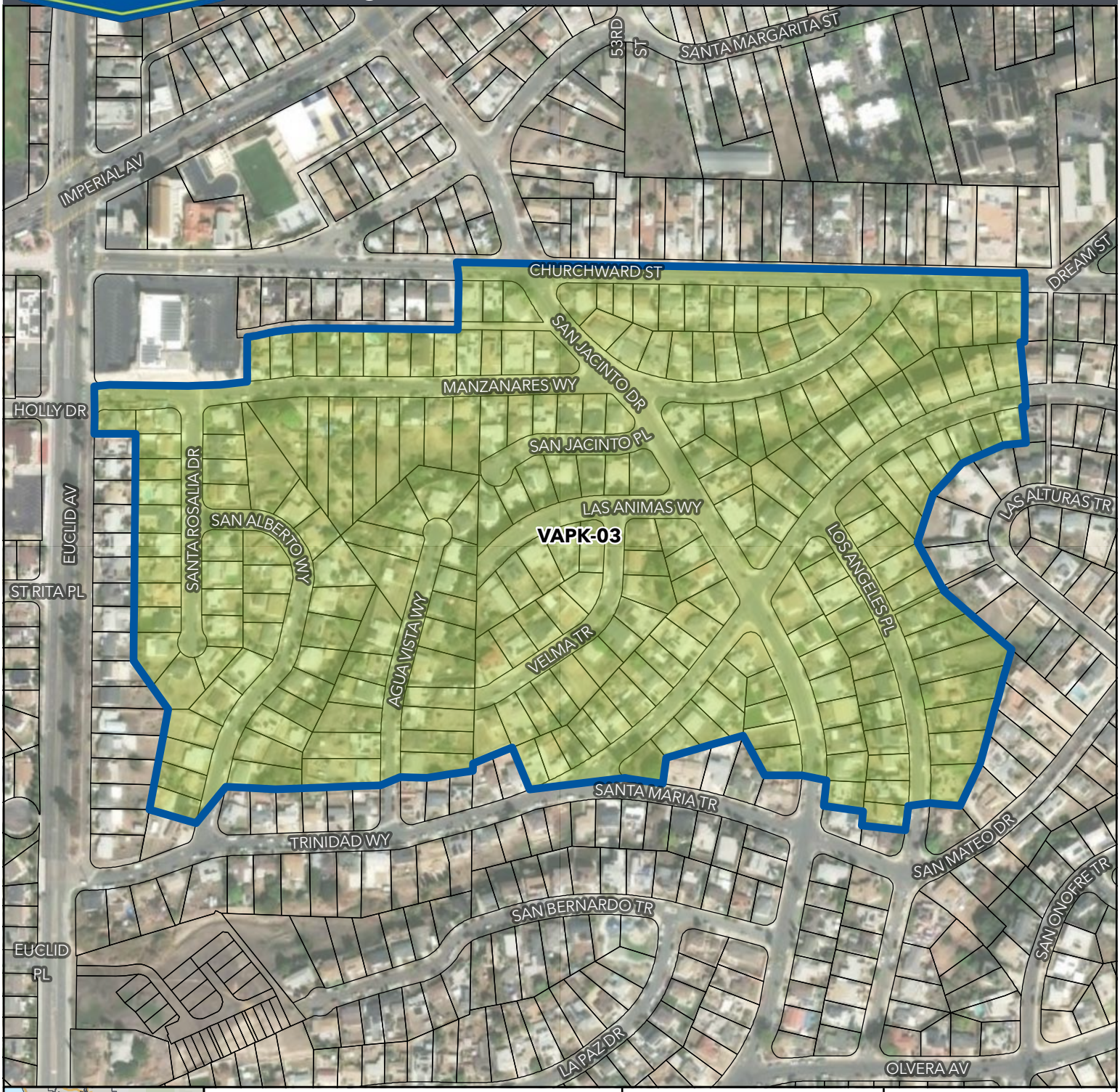

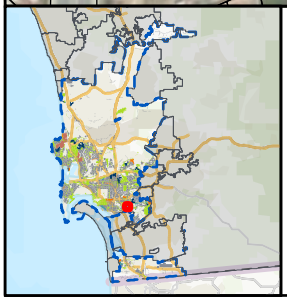

Project Data

City Council District Number:	4
Neighborhood:	Valencia Park
Status:	Identified in Master Plan
Power Pole Count:	89
Preliminary Parcel Count:	233
Project Miles:	1.54

Legend

Parcel Boundary

Project Boundary

Sources: City of San Diego, County of San Diego, MAXAR

N

0 75 150 300

Feet

NAD 1983 StatePlane California VI FIPS 0406 Feet Lambert Conformal Conic

Utilities Undergrounding Project

Surcharge Area: VAPK-04

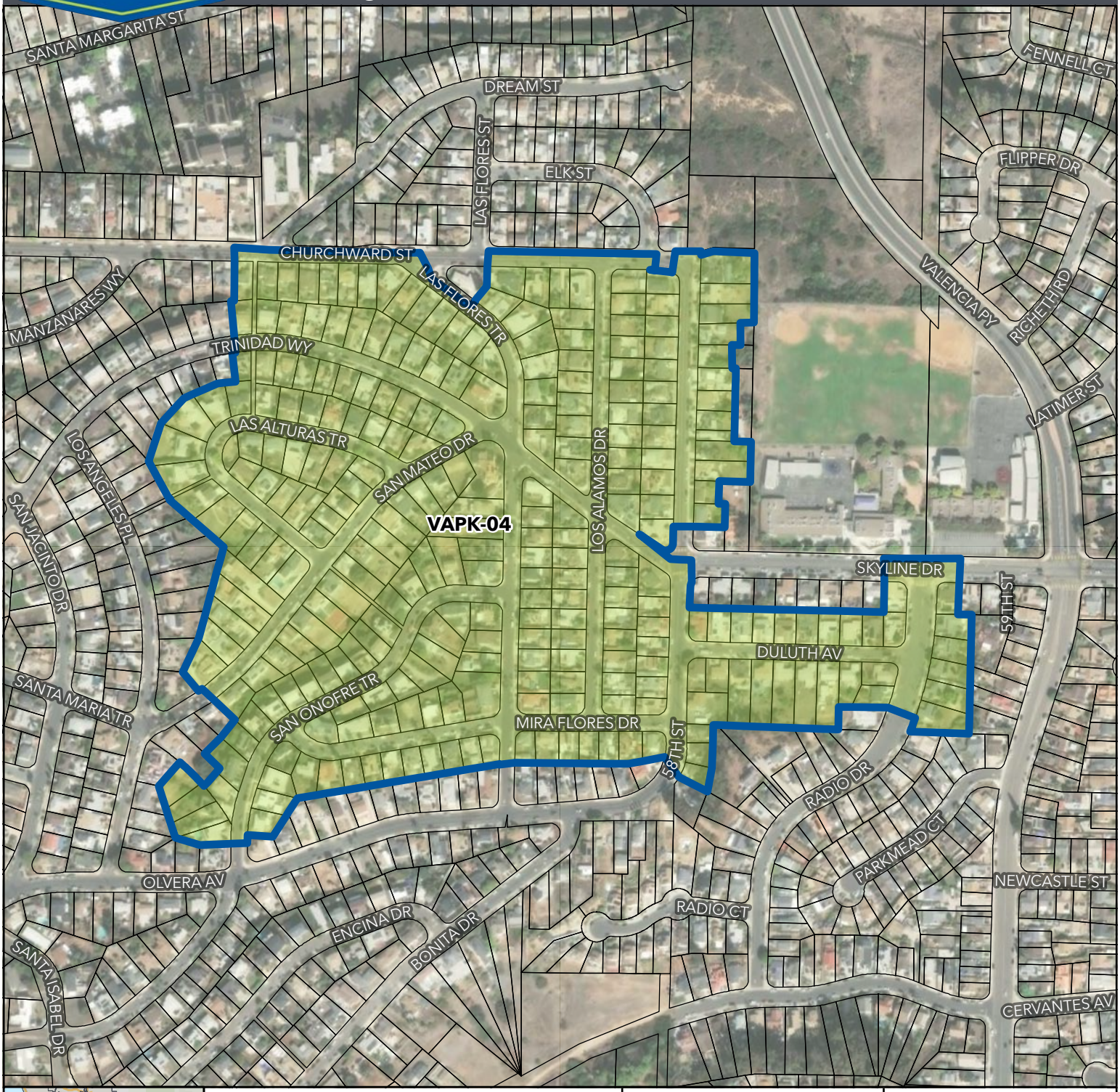

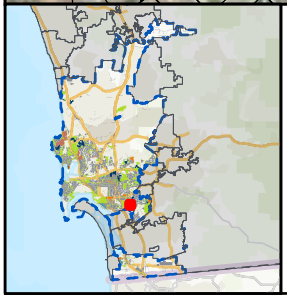

Project Data

City Council District Number:	4
Neighborhood:	Valencia Park
Status:	Identified in Master Plan
Power Pole Count:	121
Preliminary Parcel Count:	276
Project Miles:	1.99

Legend

Parcel Boundary

Project Boundary

Sources: City of San Diego, County of San Diego, MAXAR

N

0 95 190 380

Feet

NAD 1983 StatePlane California VI FIPS 0406 Feet Lambert Conformal Conic

Utilities Undergrounding Project

Surcharge Area: VAPK-05

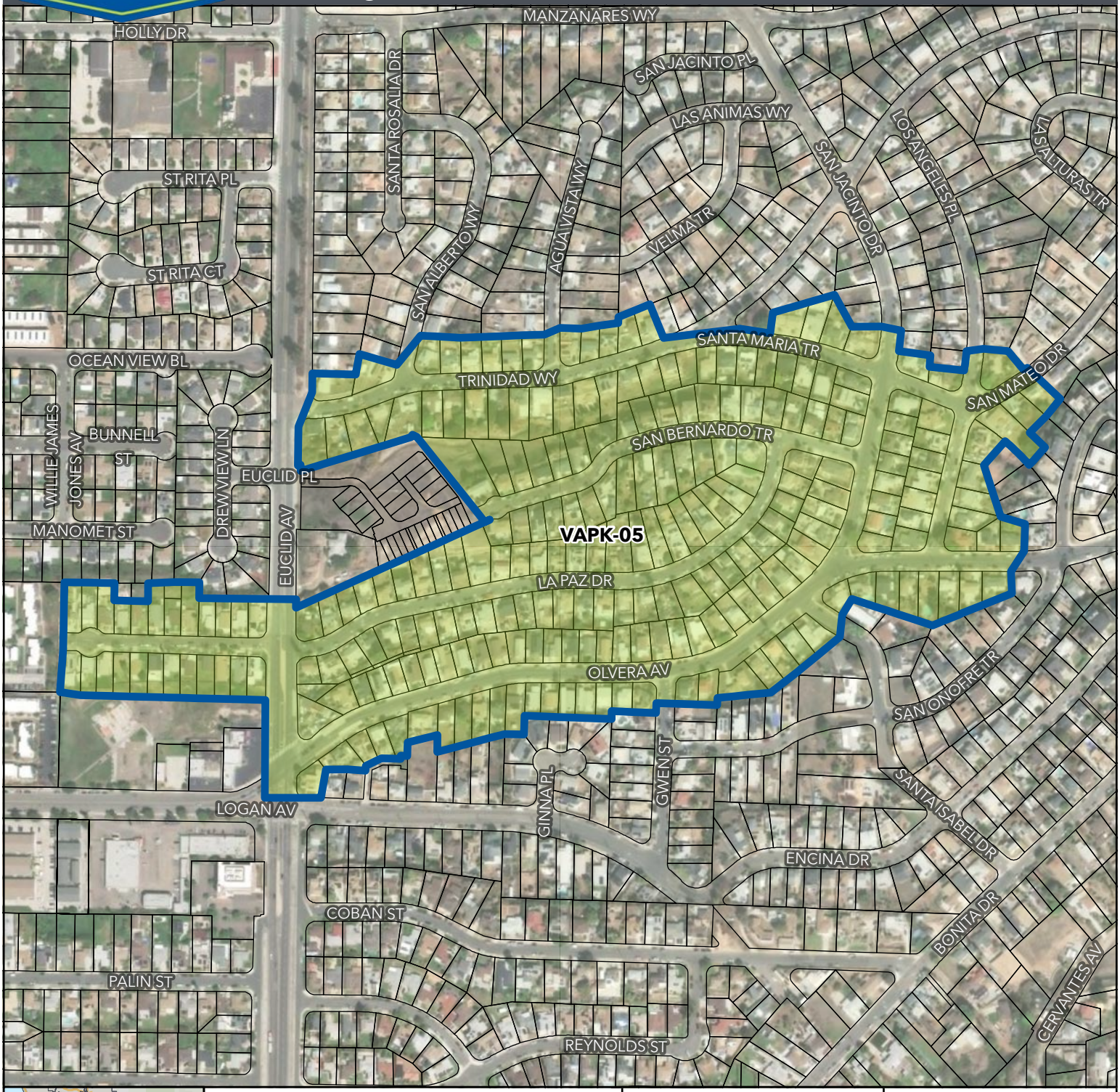

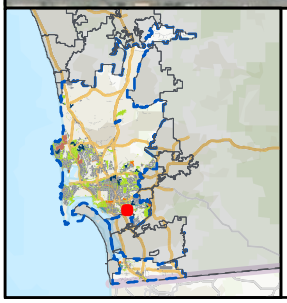

Project Data

City Council District Number:	4
Neighborhood:	Valencia Park
Status:	Identified in Master Plan
Power Pole Count:	87
Preliminary Parcel Count:	253
Project Miles:	1.47

Legend

Parcel Boundary

Project Boundary

Sources: City of San Diego, County of San Diego, MAXAR

N

0 95 190 380

Feet

NAD 1983 StatePlane California VI FIPS 0406 Feet Lambert Conformal Conic

Utilities Undergrounding Project

Surcharge Area: VAPK-06

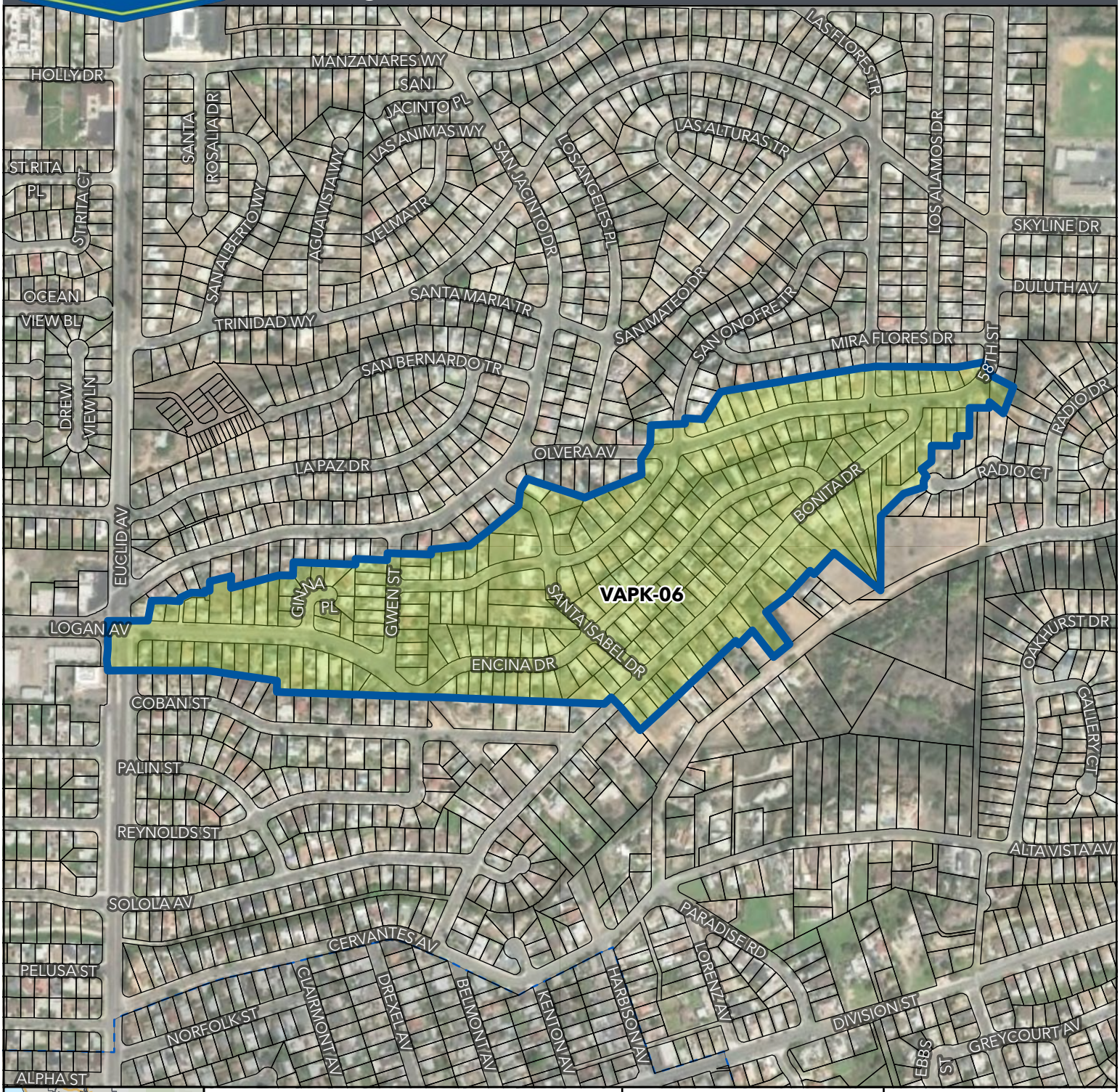

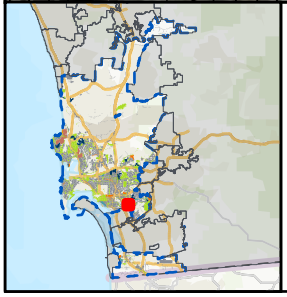

Project Data

City Council District Number:	4
Neighborhood:	Valencia Park
Status:	Identified in Master Plan
Power Pole Count:	96
Preliminary Parcel Count:	235
Project Miles:	1.38

Legend

Parcel Boundary

Project Boundary

Sources: City of San Diego, County of San Diego, MAXAR

N

0 130 260 520

Feet

NAD 1983 StatePlane California VI FIPS 0406 Feet Lambert Conformal Conic

Utilities Undergrounding Project

Surcharge Area: VAPK-07

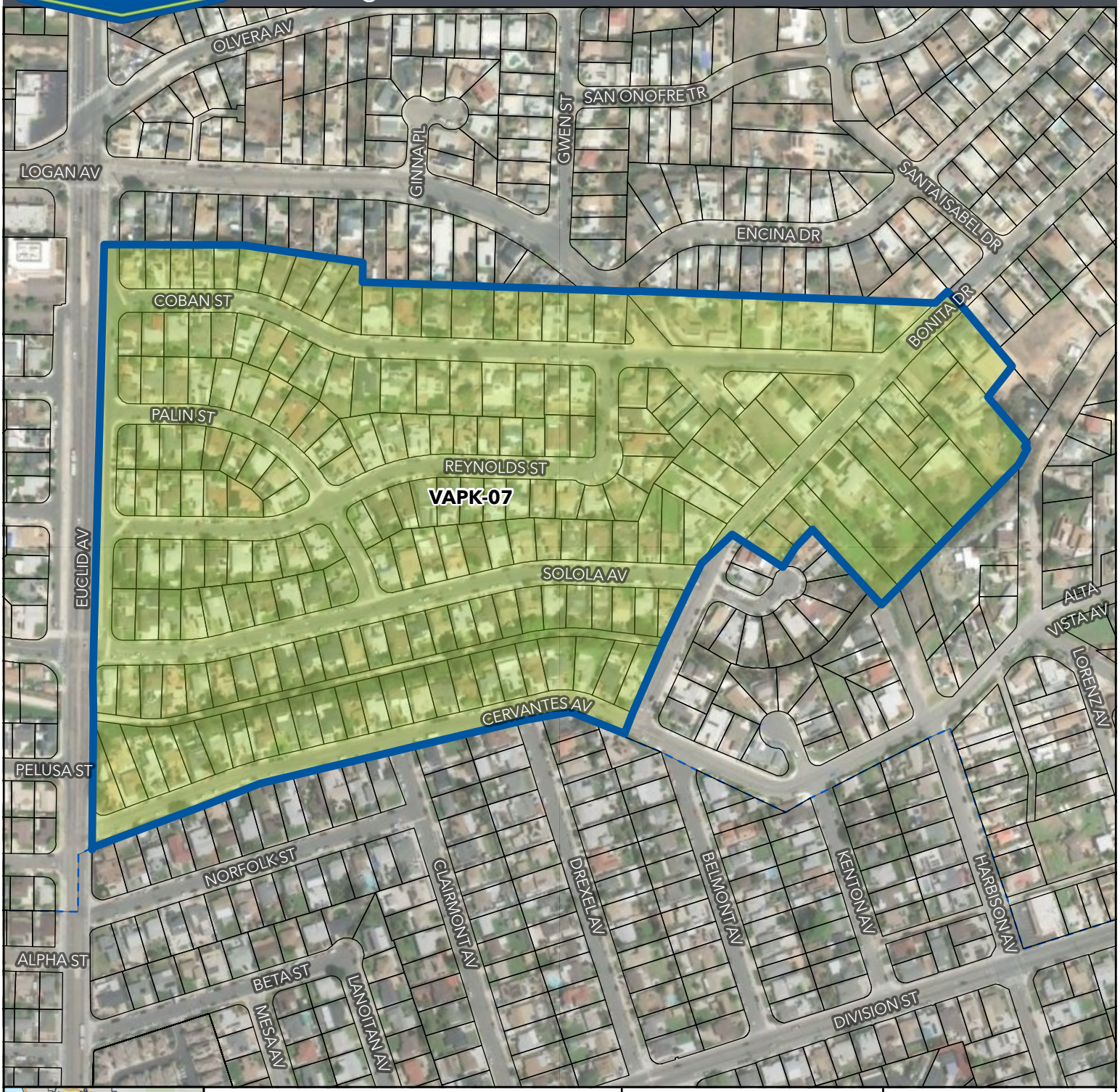

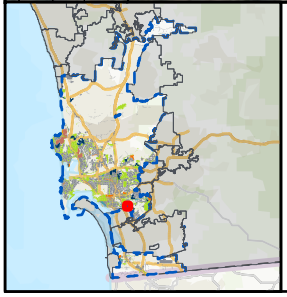

Project Data

City Council District Number:	4
Neighborhood:	Valencia Park
Status:	Identified in Master Plan
Power Pole Count:	67
Preliminary Parcel Count:	200
Project Miles:	1.21

Legend

Parcel Boundary

Project Boundary

Sources: City of San Diego, County of San Diego, MAXAR

N

0 75 150 300

Feet

NAD 1983 StatePlane California VI FIPS 0406 Feet
Lambert Conformal Conic

COUNCIL DISTRICT #4 PAGE: 332

Neighborhood PAGE: 419

Utilities Undergrounding Project

Surcharge Area: VAPK-08



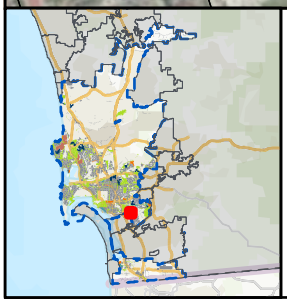

Project Data

City Council District Number:	4
Neighborhood:	Valencia Park
Status:	Identified in Master Plan
Power Pole Count:	120
Preliminary Parcel Count:	288
Project Miles:	2.66

Legend

Parcel Boundary

Project Boundary

Sources: City of San Diego, County of San Diego, MAXAR

N

0 130 260 520

Feet

NAD 1983 StatePlane California VI FIPS 0406 Feet Lambert Conformal Conic

Utilities Undergrounding Project

Surcharge Area: VAPK-S1

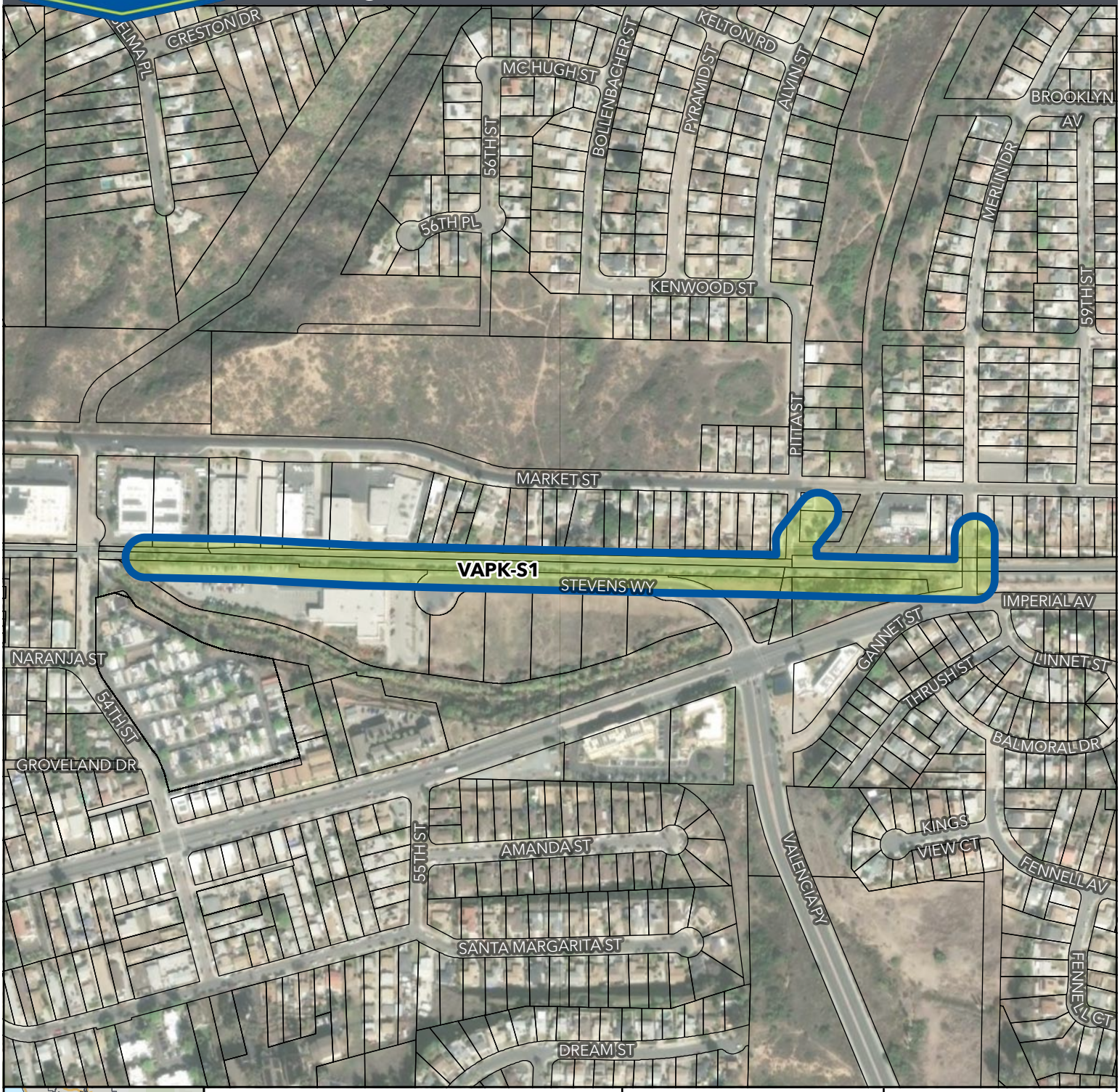

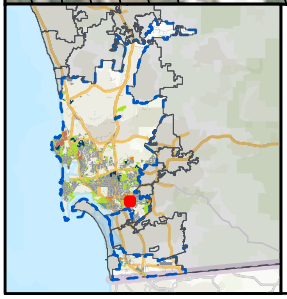

Project Data

City Council District Number:	4
Neighborhood:	Valencia Park
Status:	Identified in Master Plan
Power Pole Count:	15
Preliminary Parcel Count:	45
Project Miles:	0.22

Legend

Parcel Boundary

Project Boundary

Sources: City of San Diego, County of San Diego, MAXAR

N

0 95 190 380

Feet

NAD 1983 StatePlane California VI FIPS 0406 Feet Lambert Conformal Conic

Utilities Undergrounding Project

Council District and Neighborhood Key Map

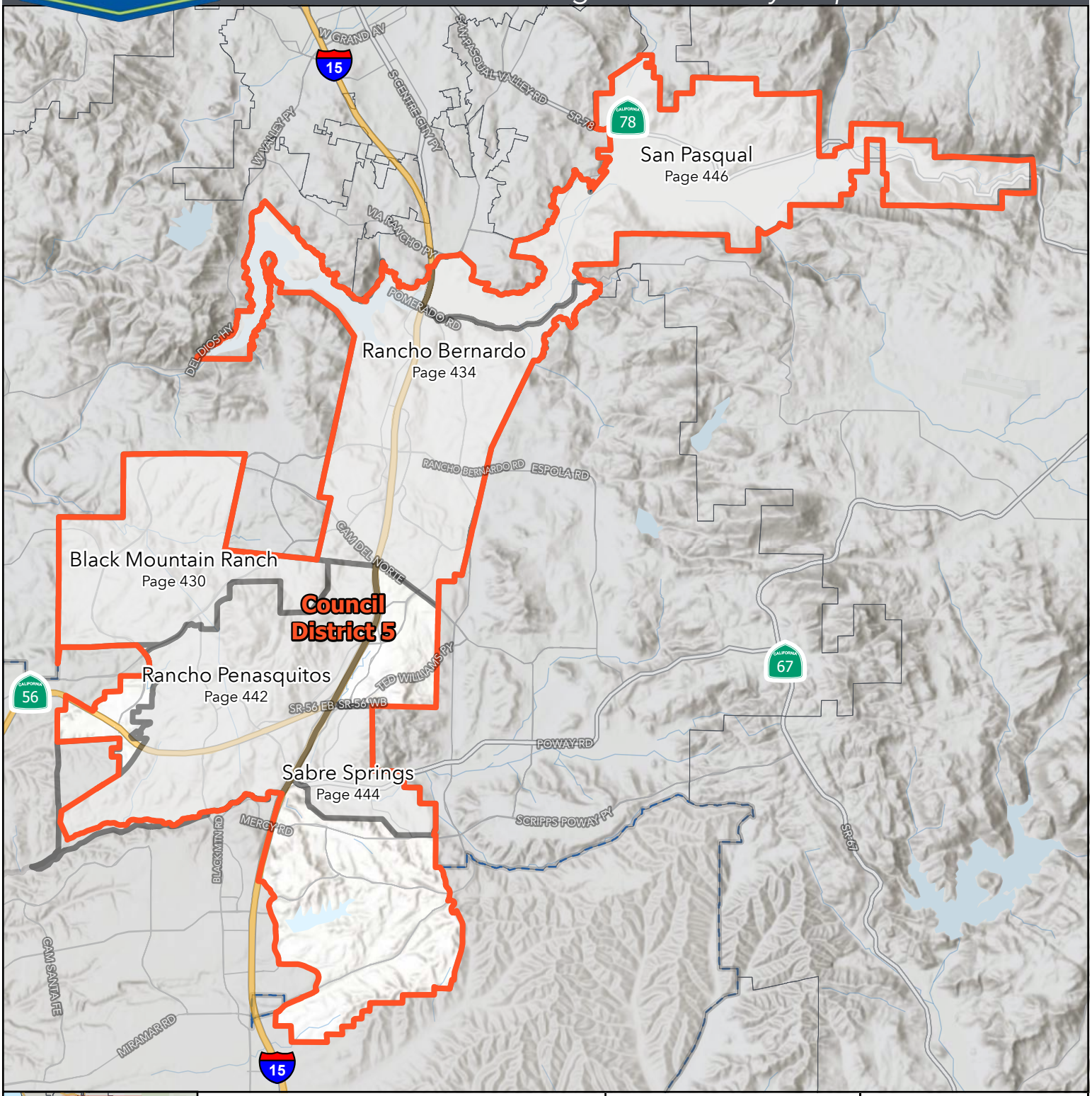

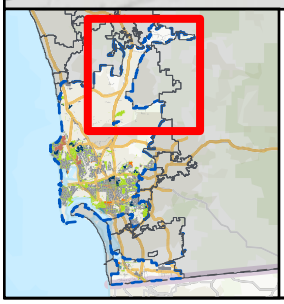

Council District Information

City Council District Number:	5
Neighborhood Count:	5

Sources: City of San Diego, County of San Diego, MAXAR

Legend

- Council District Boundaries
- Neighborhood Boundaries

N

0 0.5 1 2

Miles

NAD 1983 StatePlane California VI FIPS 0406 Feet Lambert Conformal Conic

Utilities Undergrounding Project

Neighborhood Key Map: Black Mountain Ranch

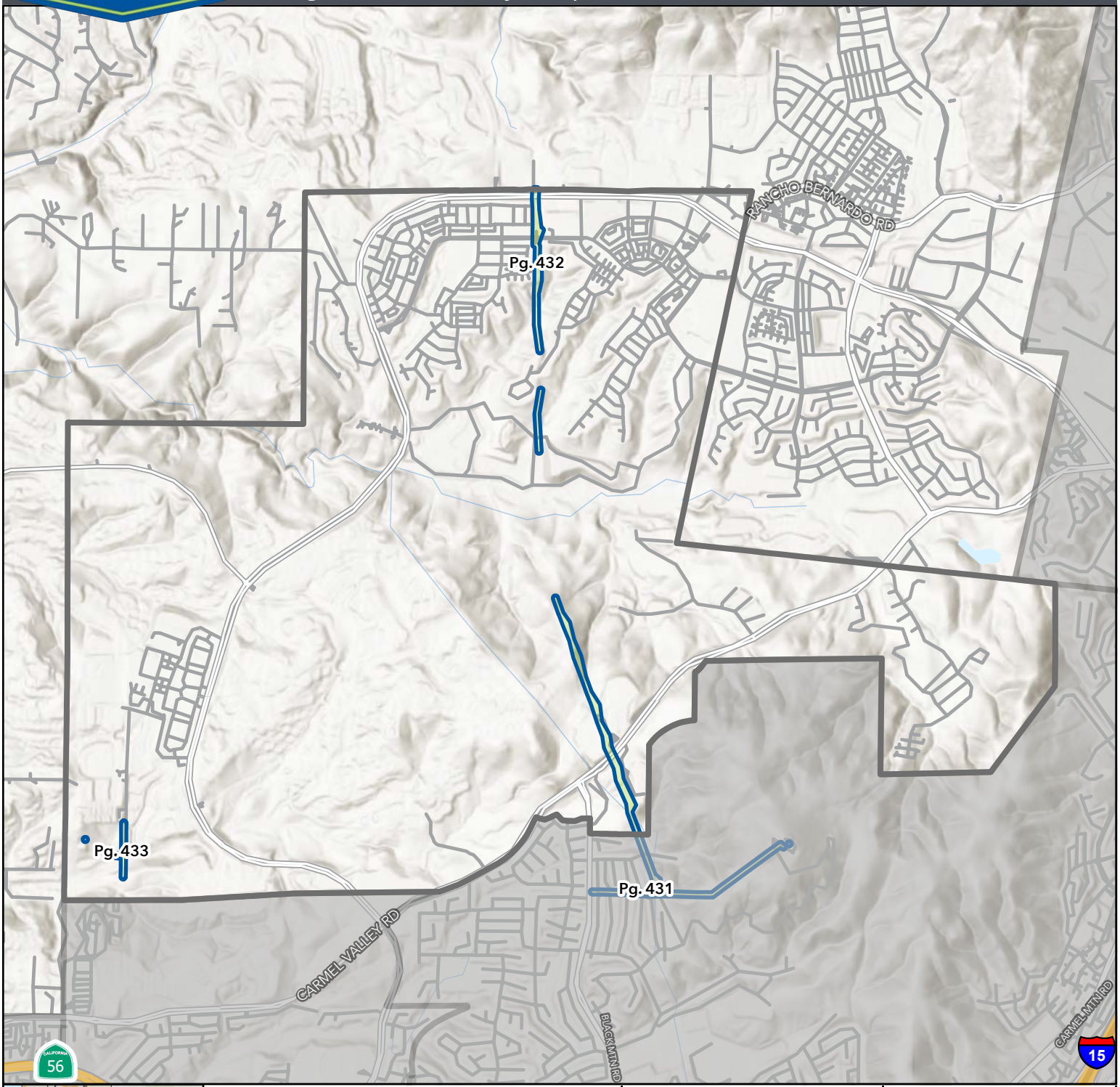

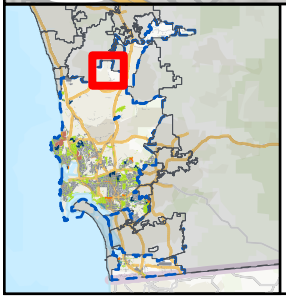

Neighborhood Information

City Council District Number	5
Surcharge Project Count	3

Sources: City of San Diego, County of San Diego, MAXAR

Legend

- Neighborhood Boundary
- Project Boundary

N

0 0.13 0.25 0.5

Miles

NAD 1983 StatePlane California VI FIPS 0406 Feet
Lambert Conformal Conic

Utilities Undergrounding Project

Surcharge Area: BMTN-S1

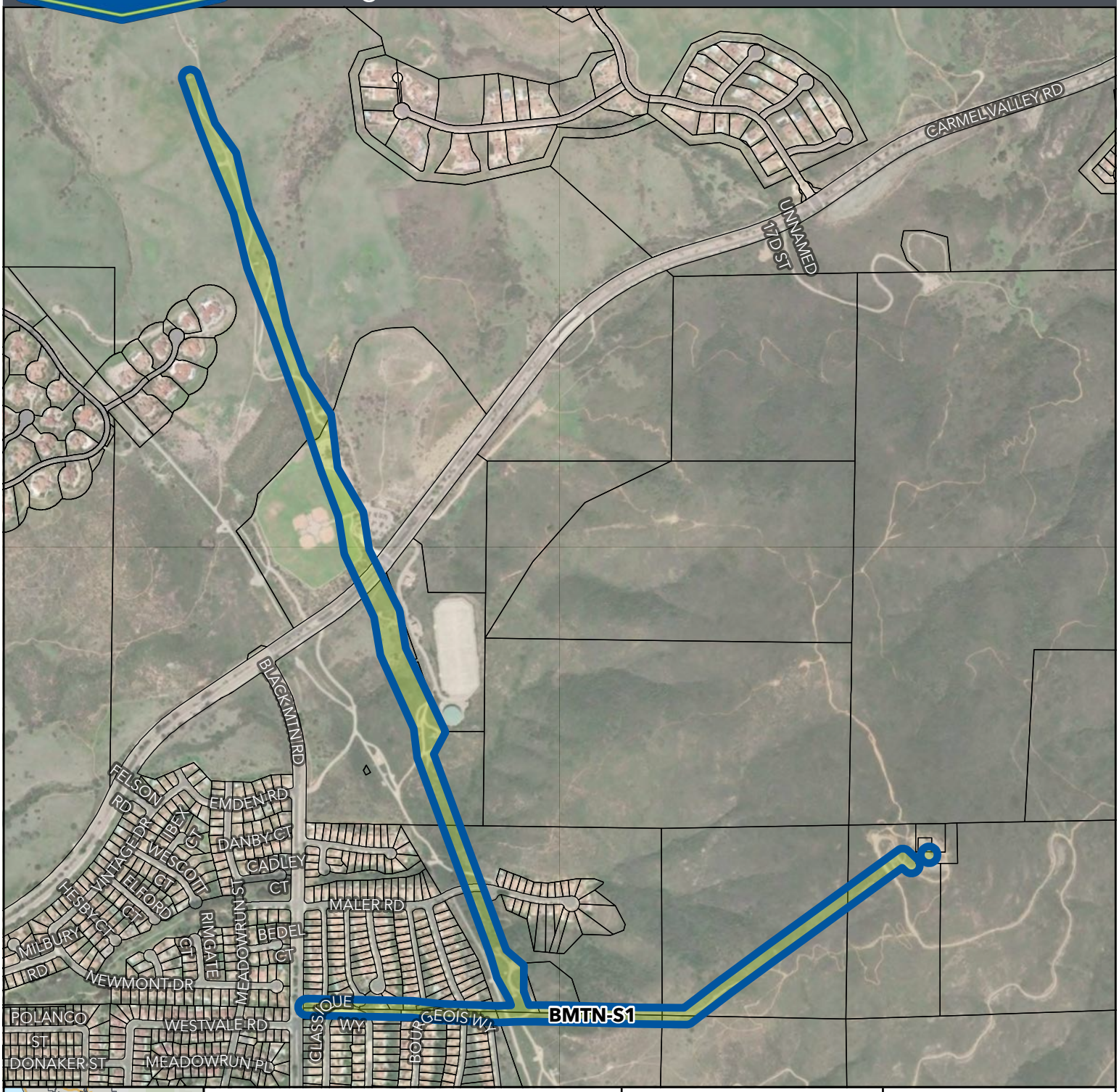

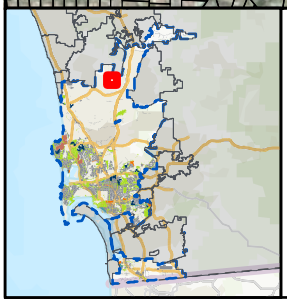

Project Data

City Council District Number:	5
Neighborhood:	**Black Mountain Ranch**
Status:	**Identified in Master Plan**
Power Pole Count:	**47**
Preliminary Parcel Count:	**30**
Project Miles:	**0.25**

Legend

- Parcel Boundary
- Project Boundary

Sources: City of San Diego, County of San Diego, MAXAR

N

0 230 460 920

Feet

NAD 1983 StatePlane California VI FIPS 0406 Feet
Lambert Conformal Conic

Utilities Undergrounding Project

Surcharge Area: BMTN-S2

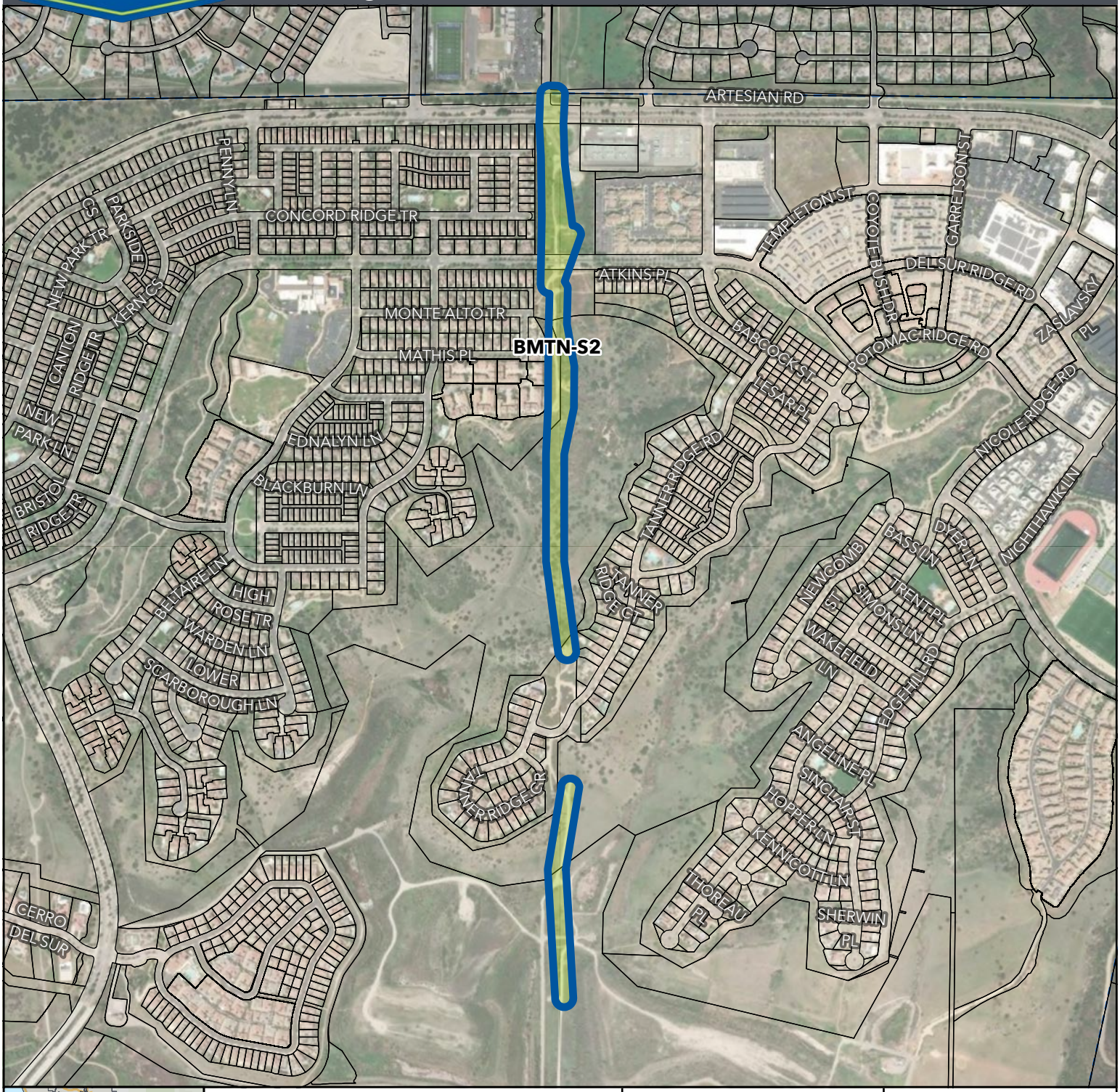

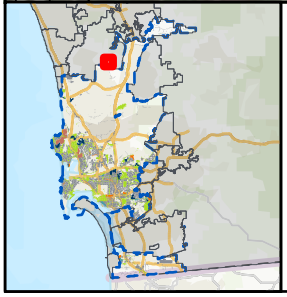

Project Data

City Council District Number:	5
Neighborhood:	**Black Mountain Ranch**
Status:	**Identified in Master Plan**
Power Pole Count:	**22**
Preliminary Parcel Count:	**14**
Project Miles:	**0.05**

Legend

- Parcel Boundary
- Project Boundary

Sources: City of San Diego, County of San Diego, MAXAR

N

0 210 420 840

Feet

NAD 1983 StatePlane California VI FIPS 0406 Feet
Lambert Conformal Conic

Utilities Undergrounding Project

Surcharge Area: BMTN-S3

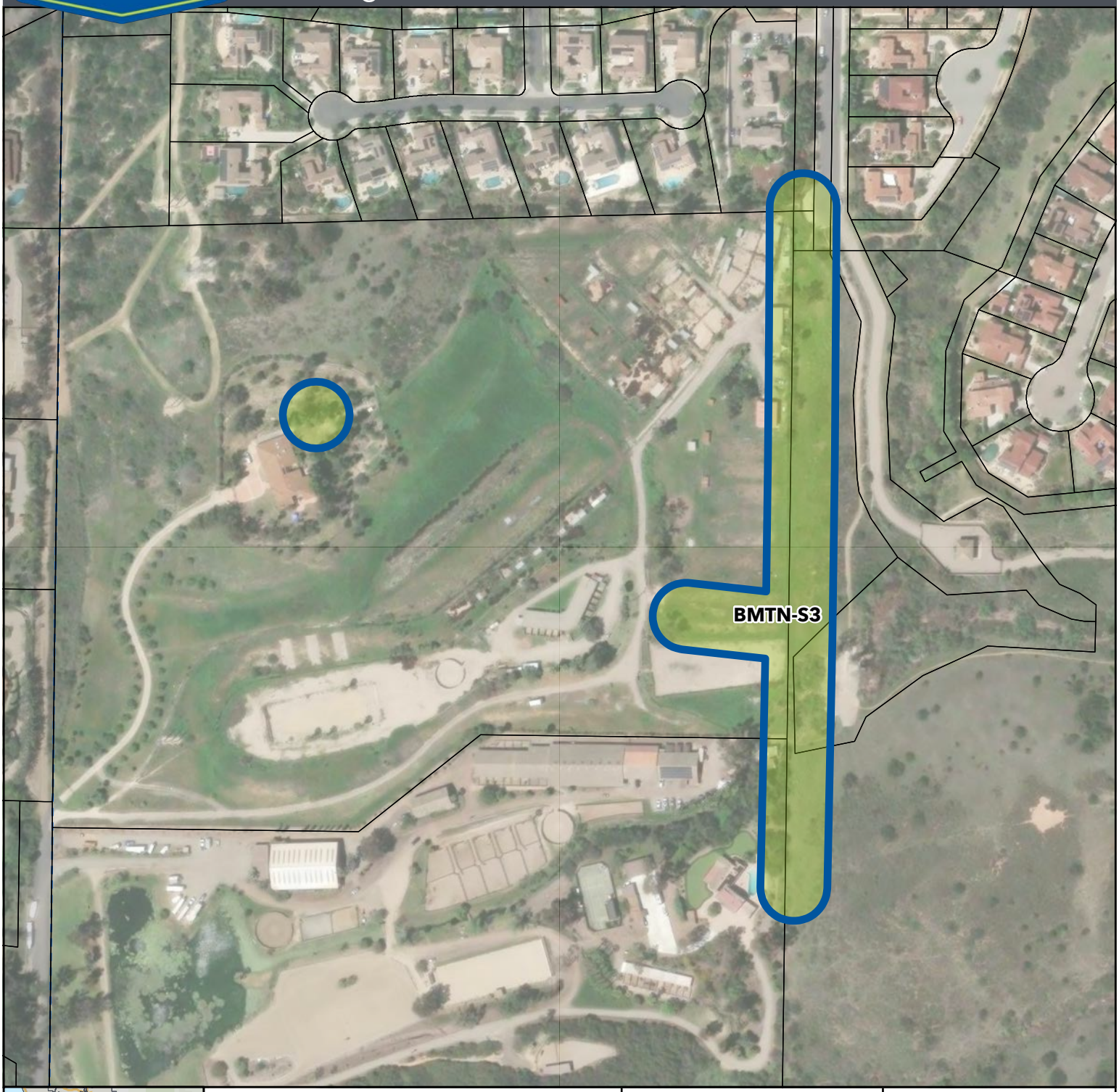

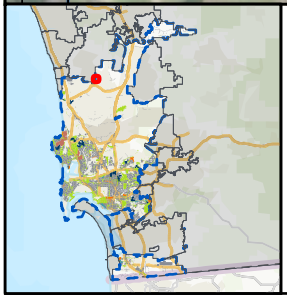

Project Data

City Council District Number:	5
Neighborhood:	**Black Mountain Ranch**
Status:	**Identified in Master Plan**
Power Pole Count:	**8**
Preliminary Parcel Count:	**10**
Project Miles:	**0.01**

Legend

Parcel Boundary

Project Boundary

Sources: City of San Diego, County of San Diego, MAXAR

N

0 55 110 220

Feet

NAD 1983 StatePlane California VI FIPS 0406 Feet
Lambert Conformal Conic

COUNCIL DISTRICT #5 PAGE: 429

Neighborhood PAGE: 430

Utilities Undergrounding Project

Neighborhood Key Map: Rancho Bernardo

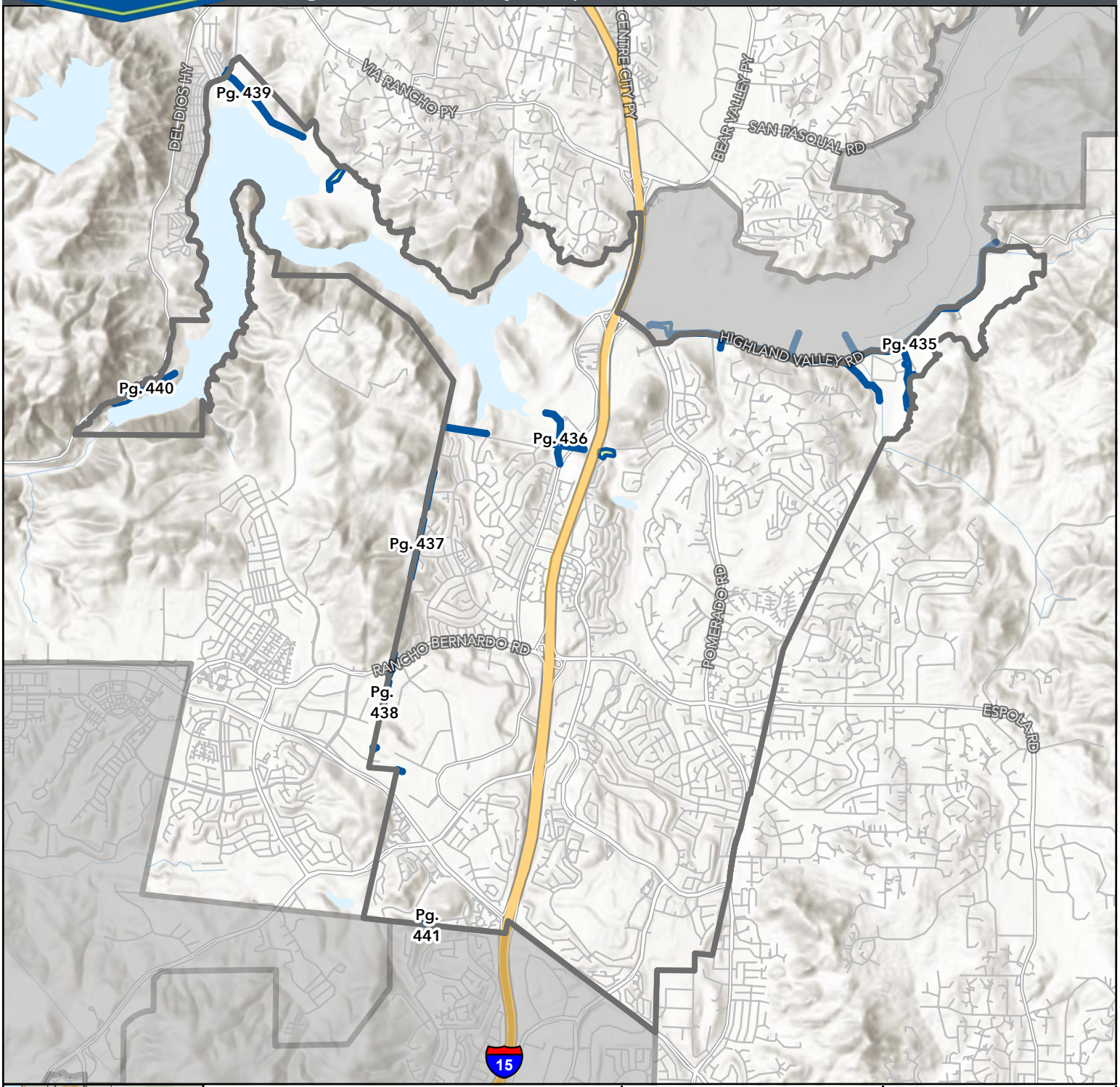

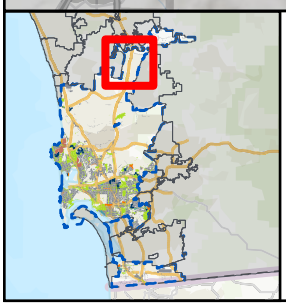

Neighborhood Information

City Council District Number	5
Surcharge Project Count	7

Sources: City of San Diego, County of San Diego, MAXAR

Legend

- Neighborhood Boundary
- Project Boundary

N

0 0.2 0.4 0.8

Miles

NAD 1983 StatePlane California VI FIPS 0406 Feet
Lambert Conformal Conic

Utilities Undergrounding Project

Surcharge Area: RCHB-S1

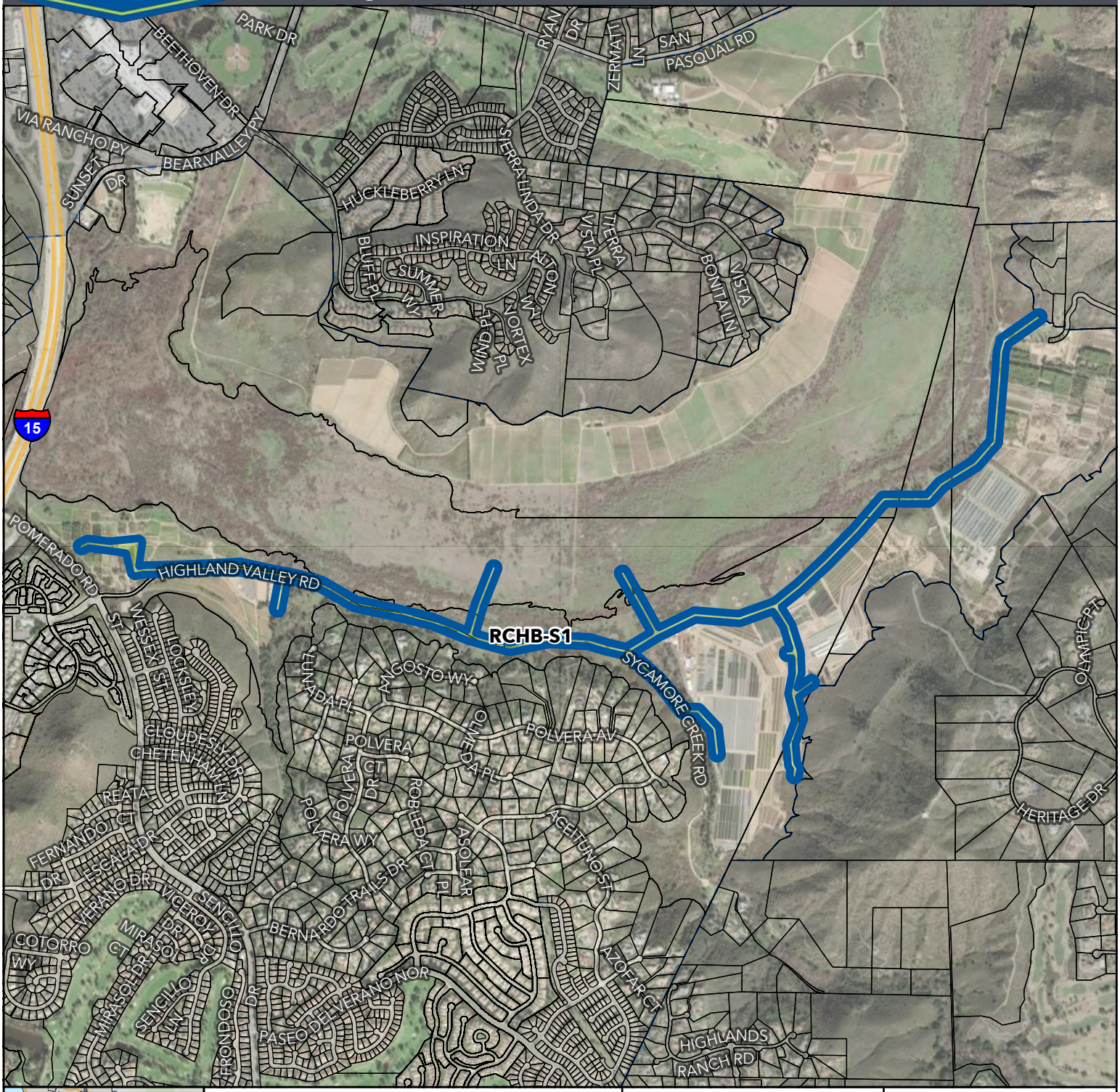

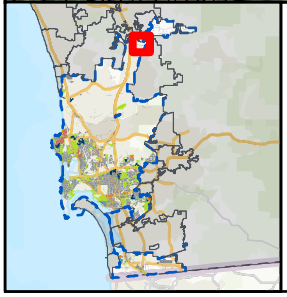

Project Data

City Council District Number:	5
Neighborhood:	**Rancho Bernardo**
Status:	**Identified in Master Plan**
Power Pole Count:	**56**
Preliminary Parcel Count:	**19**
Project Miles:	**2.66**

Legend

Parcel Boundary

Project Boundary

Sources: City of San Diego, County of San Diego, MAXAR

N

0 385 770 1,540

Feet

NAD 1983 StatePlane California VI FIPS 0406 Feet Lambert Conformal Conic

COUNCIL DISTRICT #5 PAGE: 429

Neighborhood PAGE: 434

Utilities Undergrounding Project

Surcharge Area: RCHB-S2



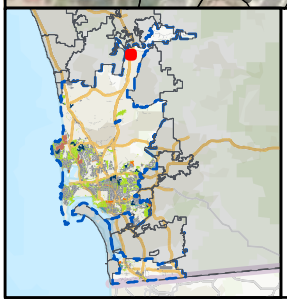

Project Data

City Council District Number:	5
Neighborhood:	Rancho Bernardo
Status:	Identified in Master Plan
Power Pole Count:	21
Preliminary Parcel Count:	3
Project Miles:	0.07

Legend

Parcel Boundary

Project Boundary

Sources: City of San Diego, County of San Diego, MAXAR

N

0 95 190 380

Feet

NAD 1983 StatePlane California VI FIPS 0406 Feet Lambert Conformal Conic

Utilities Undergrounding Project

Surcharge Area: RCHB-S3

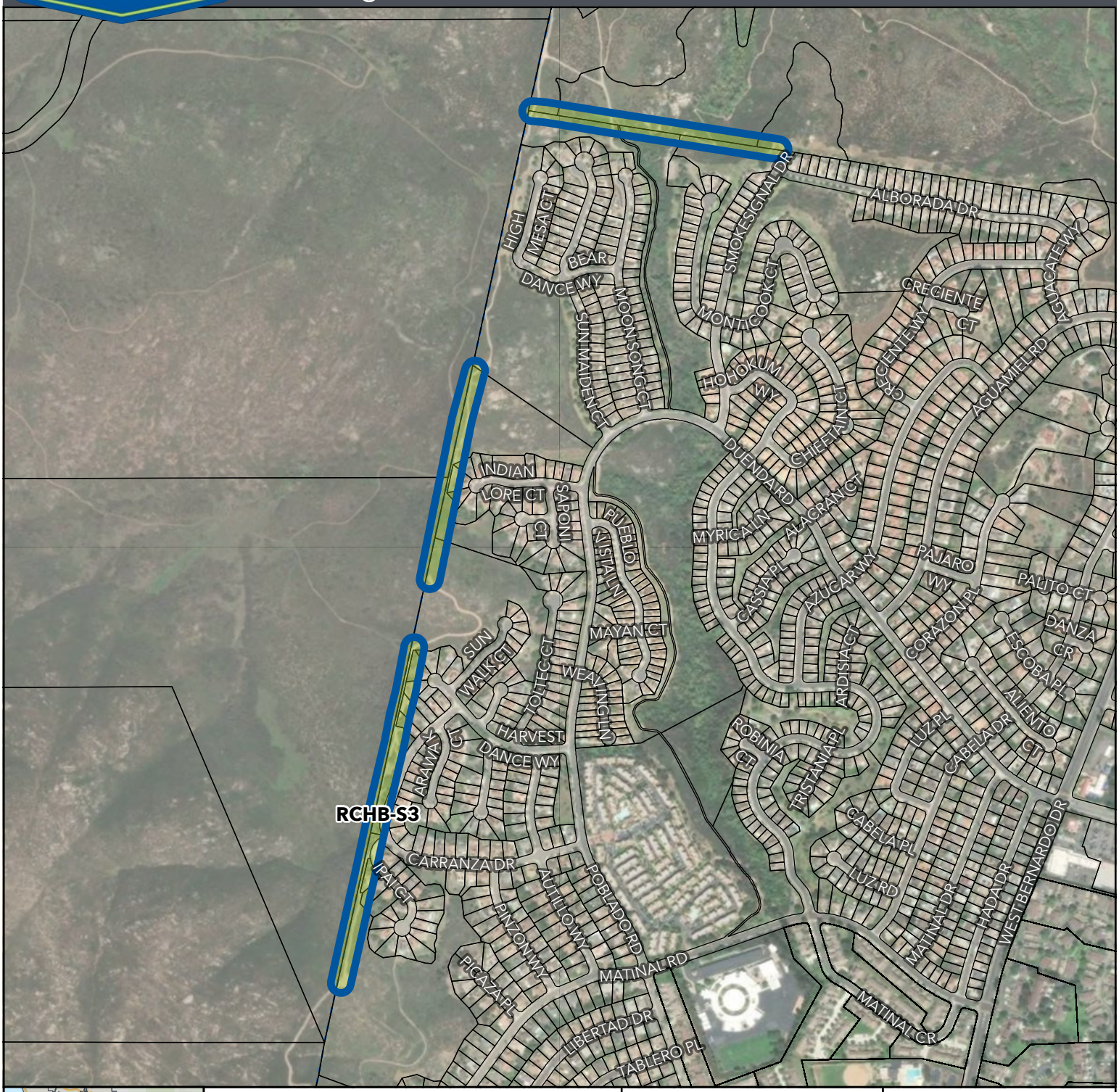

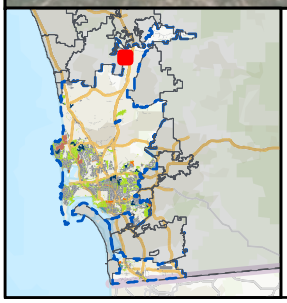

Project Data

City Council District Number:	5
Neighborhood:	**Rancho Bernardo**
Status:	**Identified in Master Plan**
Power Pole Count:	**18**
Preliminary Parcel Count:	**25**
Project Miles:	**0.07**

Legend

- Parcel Boundary
- Project Boundary

Sources: City of San Diego, County of San Diego, MAXAR

N

0 190 380 760

Feet

NAD 1983 StatePlane California VI FIPS 0406 Feet
Lambert Conformal Conic

Utilities Undergrounding Project

Surcharge Area: RCHB-S4

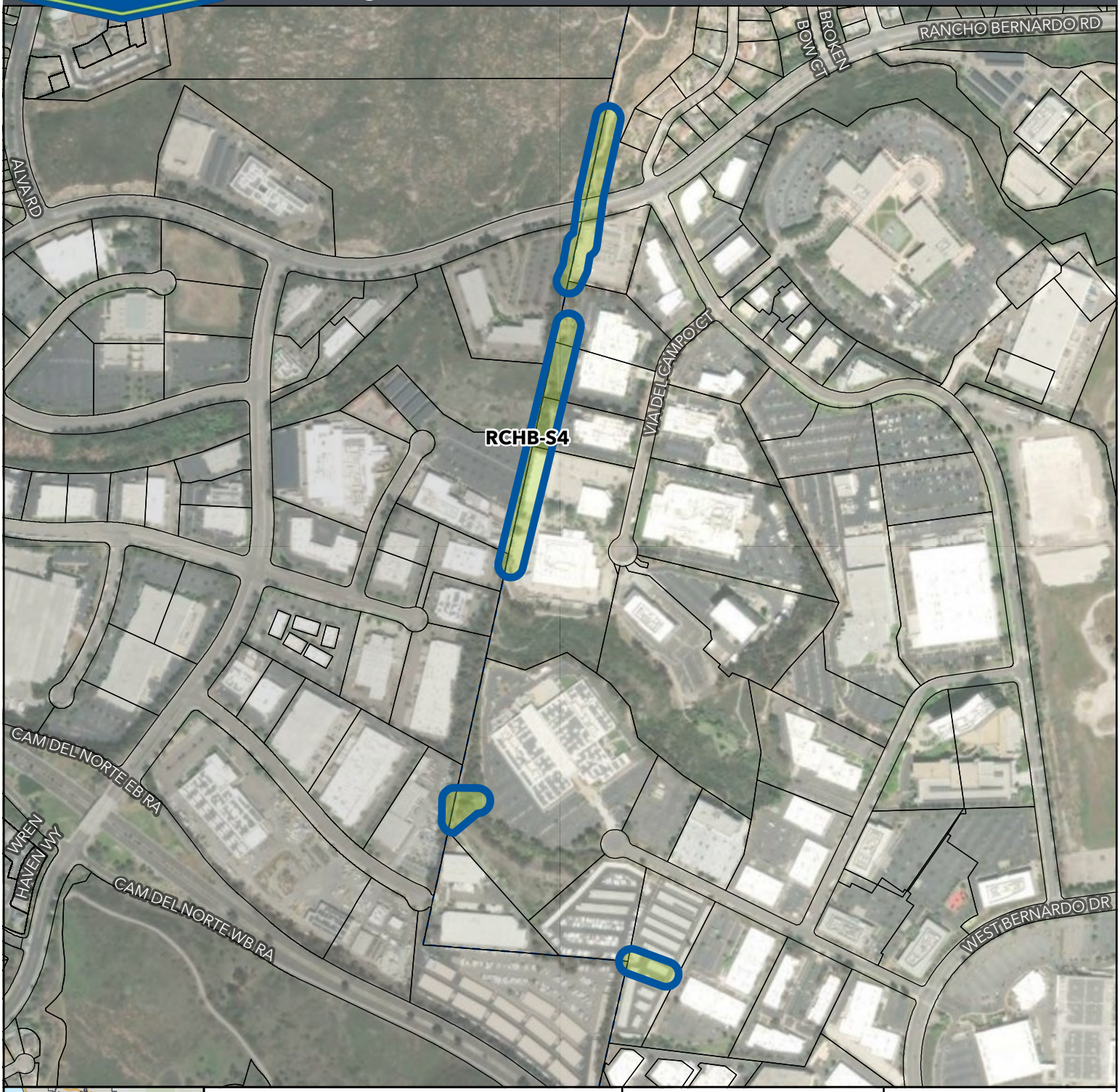

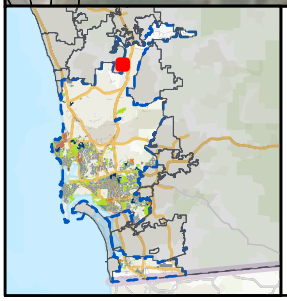

Project Data

City Council District Number:	5
Neighborhood:	**Rancho Bernardo**
Status:	**Identified in Master Plan**
Power Pole Count:	**17**
Preliminary Parcel Count:	**17**
Project Miles:	**0.02**

Legend

Parcel Boundary

Project Boundary

Sources: City of San Diego, County of San Diego, MAXAR

N

0 150 300 600

Feet

NAD 1983 StatePlane California VI FIPS 0406 Feet Lambert Conformal Conic

COUNCIL DISTRICT #5 PAGE: 429

Neighborhood PAGE: 434

Utilities Undergrounding Project

Surcharge Area: RCHB-S5



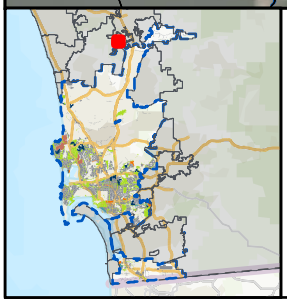

Project Data

City Council District Number:	5
Neighborhood:	**Rancho Bernardo**
Status:	**Identified in Master Plan**
Power Pole Count:	**15**
Preliminary Parcel Count:	**8**
Project Miles:	**0.08**

Legend

Parcel Boundary

Project Boundary

Sources: City of San Diego, County of San Diego, MAXAR

N

0 150 300 600

Feet

NAD 1983 StatePlane California VI FIPS 0406 Feet Lambert Conformal Conic

COUNCIL DISTRICT #5 PAGE: 429

Neighborhood PAGE: 434

Utilities Undergrounding Project

Surcharge Area: RCHB-S6

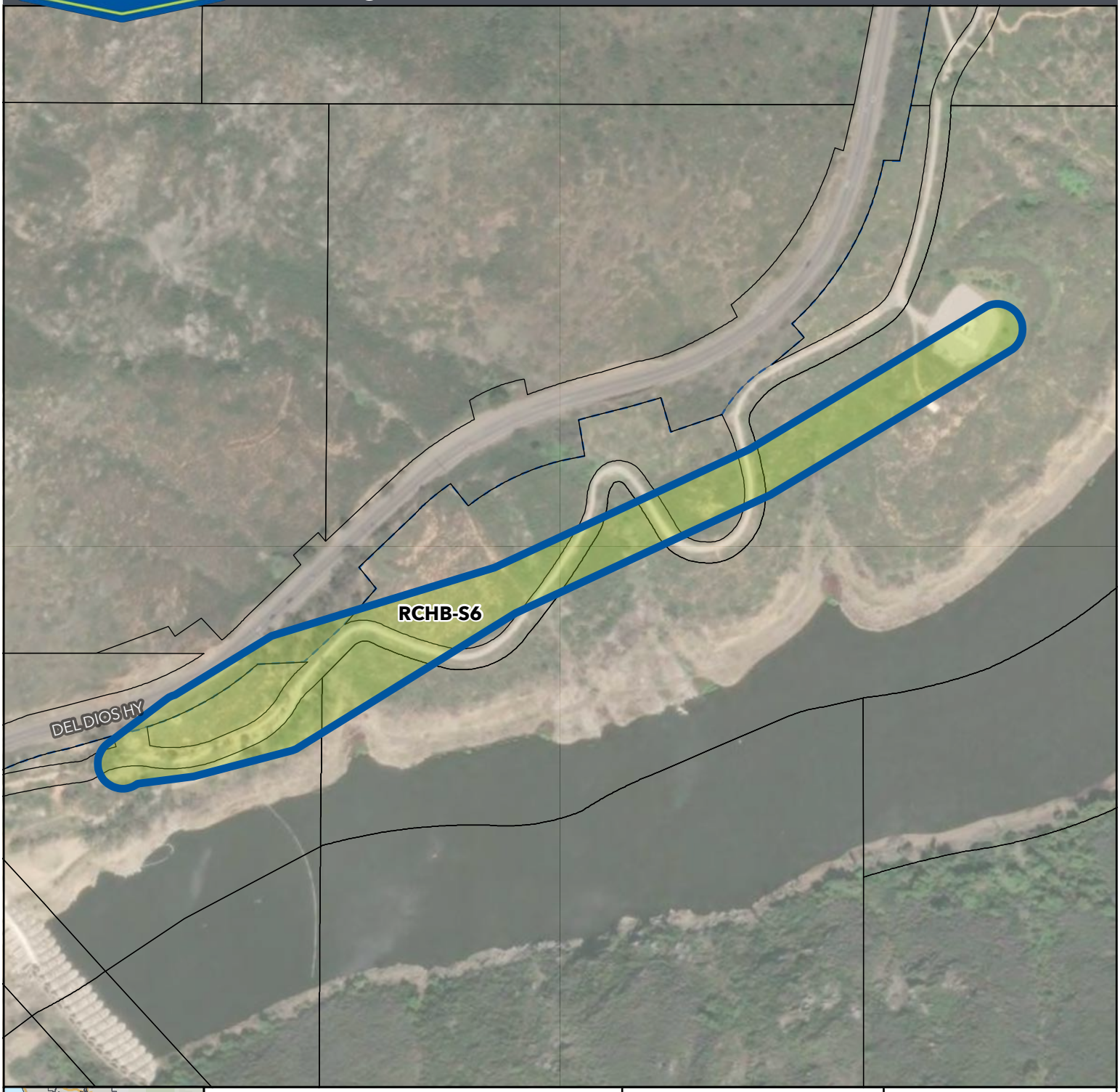

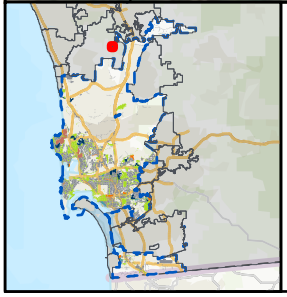

Project Data

City Council District Number:	5
Neighborhood:	**Rancho Bernardo**
Status:	**Identified in Master Plan**
Power Pole Count:	**7**
Preliminary Parcel Count:	**4**
Project Miles:	**0.21**

Legend

Parcel Boundary

Project Boundary

Sources: City of San Diego, County of San Diego, MAXAR

N

0 75 150 300

Feet

NAD 1983 StatePlane California VI FIPS 0406 Feet Lambert Conformal Conic

COUNCIL DISTRICT #5 PAGE: 429

Neighborhood PAGE: 434

Utilities Undergrounding Project

Surcharge Area: RCHB-S7



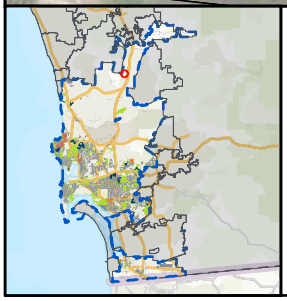

Project Data

City Council District Number:	5
Neighborhood:	**Rancho Bernardo**
Status:	**Identified in Master Plan**
Power Pole Count:	4
Preliminary Parcel Count:	5
Project Miles:	0

Legend

Parcel Boundary

Project Boundary

Sources: City of San Diego, County of San Diego, MAXAR

N

0 15 30 60

Feet

NAD 1983 StatePlane California VI FIPS 0406 Feet
Lambert Conformal Conic

COUNCIL DISTRICT #5 PAGE: 429

Neighborhood PAGE: 434

Utilities Undergrounding Project

Neighborhood Key Map: Rancho Penasquitos

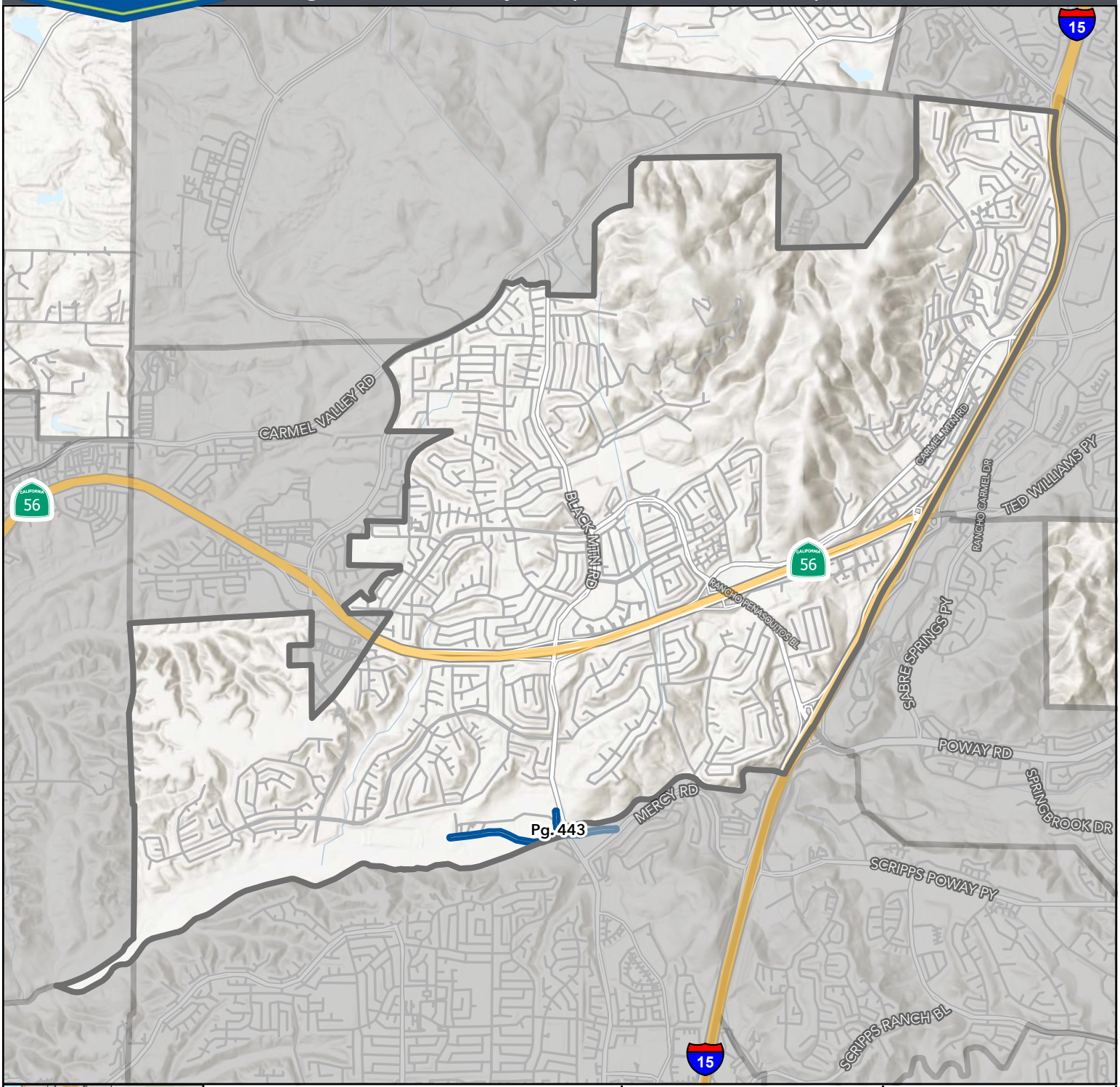

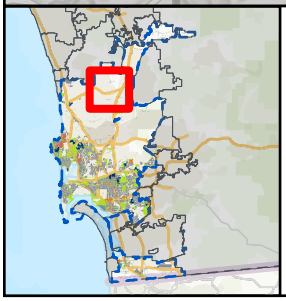

Neighborhood Information

City Council District Number	5
Surcharge Project Count	1

Sources: City of San Diego, County of San Diego, MAXAR

Legend

- Neighborhood Boundary
- Project Boundary

N

0 0.17 0.35 0.7

Miles

NAD 1983 StatePlane California VI FIPS 0406 Feet Lambert Conformal Conic

Utilities Undergrounding Project

Surcharge Area: RCHP-S1

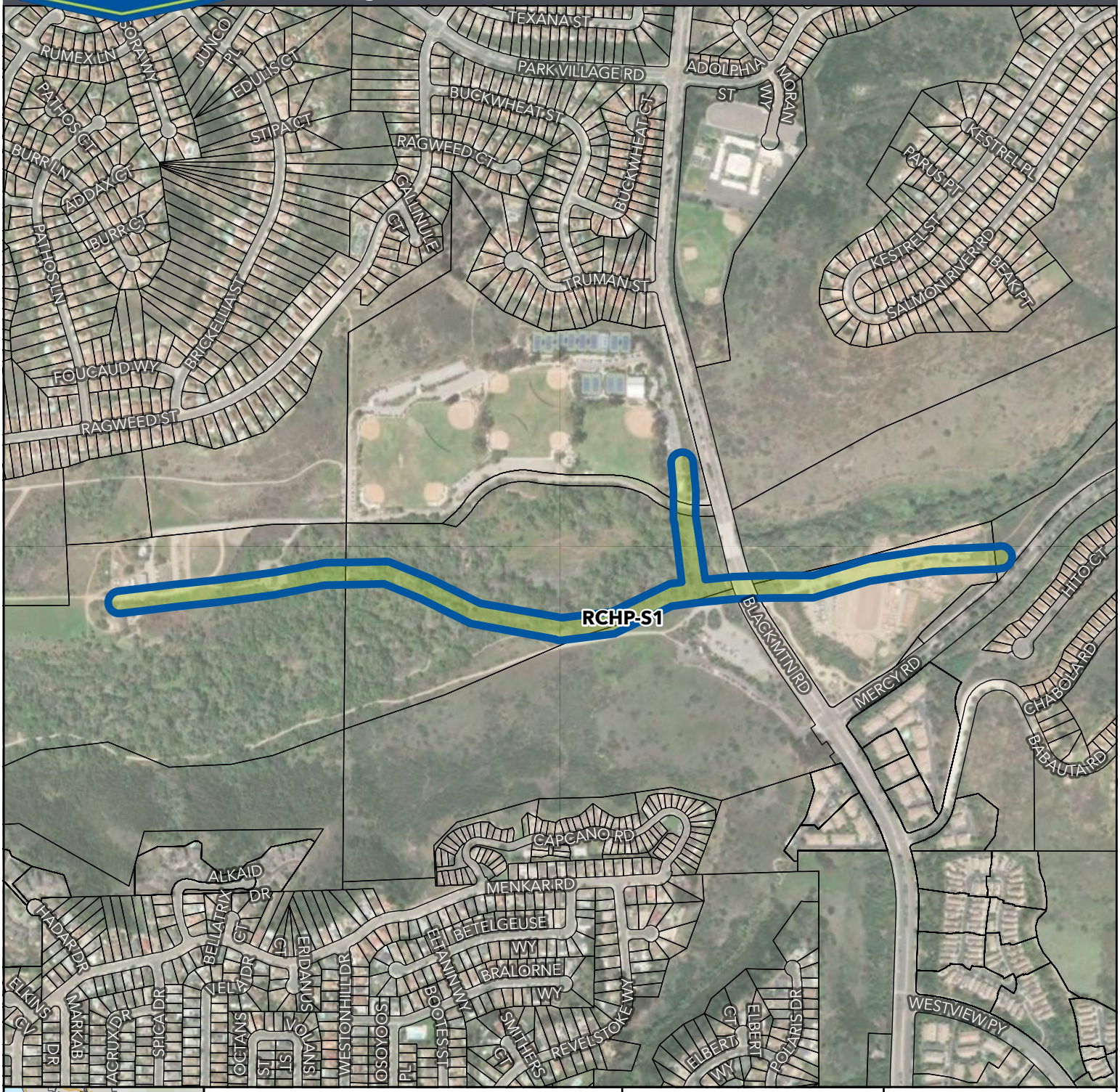

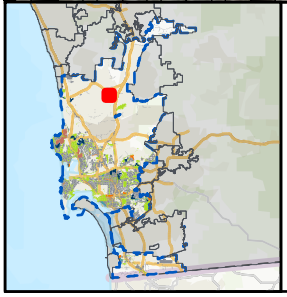

Project Data

City Council District Number:	5
Neighborhood:	**Rancho Penasquitos**
Status:	**Identified in Master Plan**
Power Pole Count:	**23**
Preliminary Parcel Count:	**10**
Project Miles:	**0.05**

Legend

- Parcel Boundary
- Project Boundary

Sources: City of San Diego, County of San Diego, MAXAR

N

0 170 340 680

Feet

NAD 1983 StatePlane California VI FIPS 0406 Feet Lambert Conformal Conic

Utilities Undergrounding Project

Neighborhood Key Map: Sabre Springs

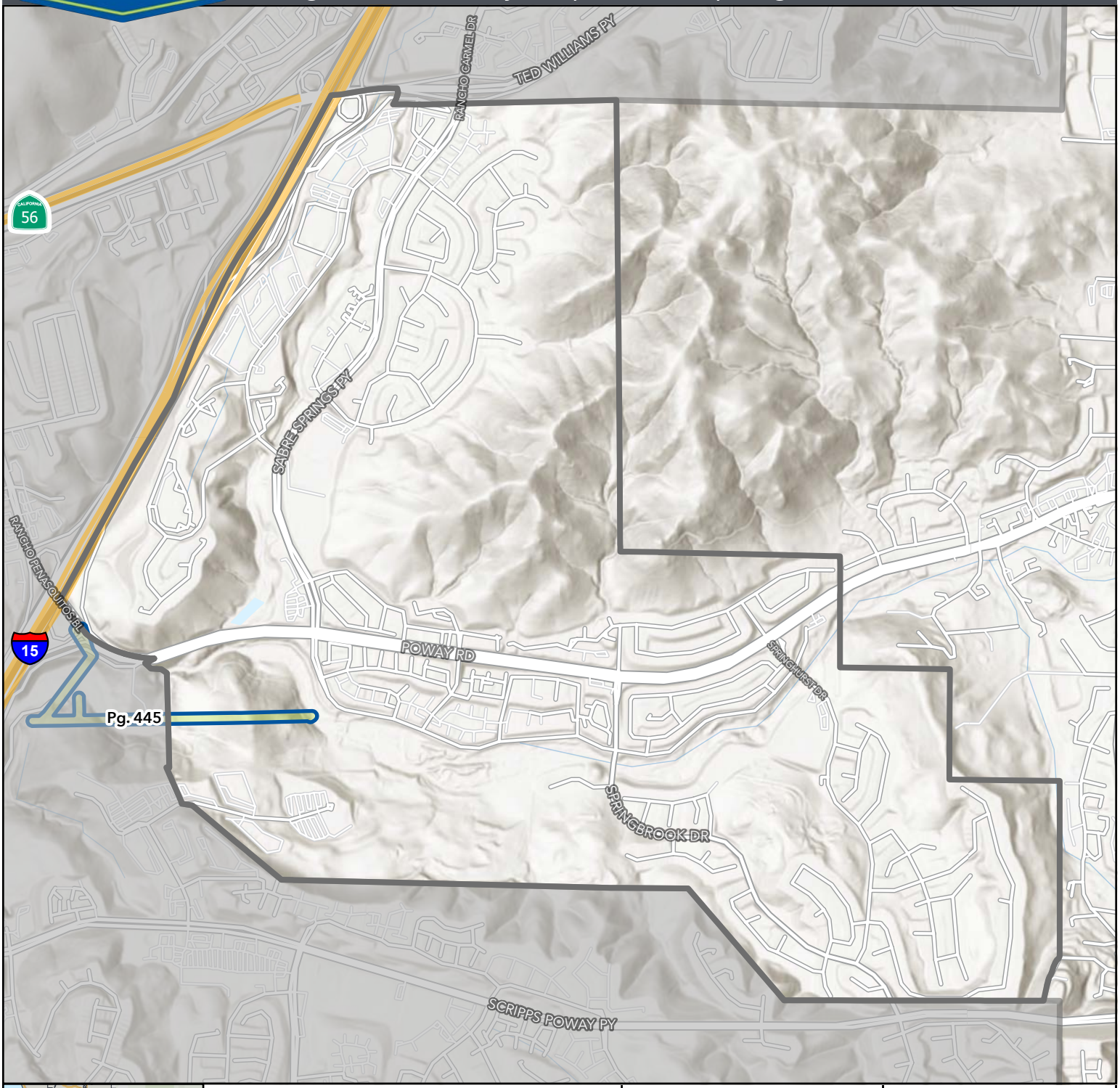

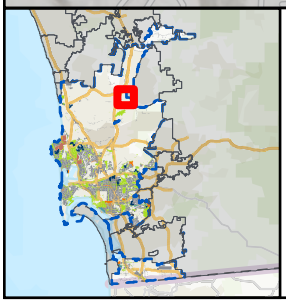

Neighborhood Information

City Council District Number	5
Surcharge Project Count	1

Sources: City of San Diego, County of San Diego, MAXAR

Legend

- Neighborhood Boundary
- Project Boundary

N

0 0.05 0.1 0.2

Miles

NAD 1983 StatePlane California VI FIPS 0406 Feet
Lambert Conformal Conic

Utilities Undergrounding Project

Surcharge Area: SSPG-S1

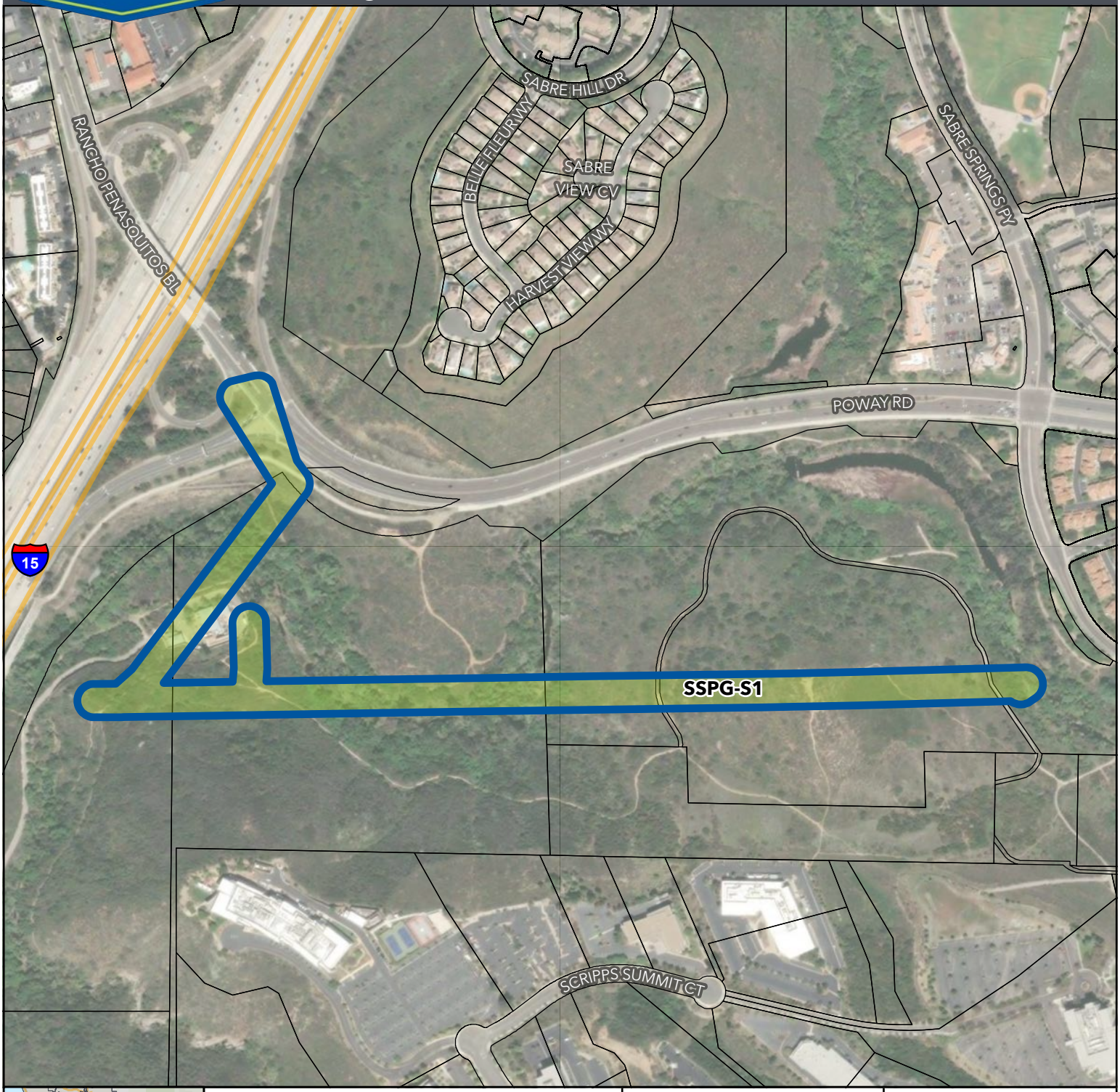

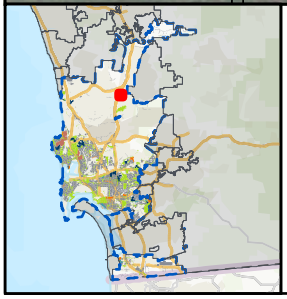

Project Data

City Council District Number:	5
Neighborhood:	**Sabre Springs**
Status:	**Identified in Master Plan**
Power Pole Count:	18
Preliminary Parcel Count:	4
Project Miles:	0

Legend

Parcel Boundary

Project Boundary

Sources: City of San Diego, County of San Diego, MAXAR

N

0 115 230 460

Feet

NAD 1983 StatePlane California VI FIPS 0406 Feet Lambert Conformal Conic

Utilities Undergrounding Project

Neighborhood Key Map: San Pasqual

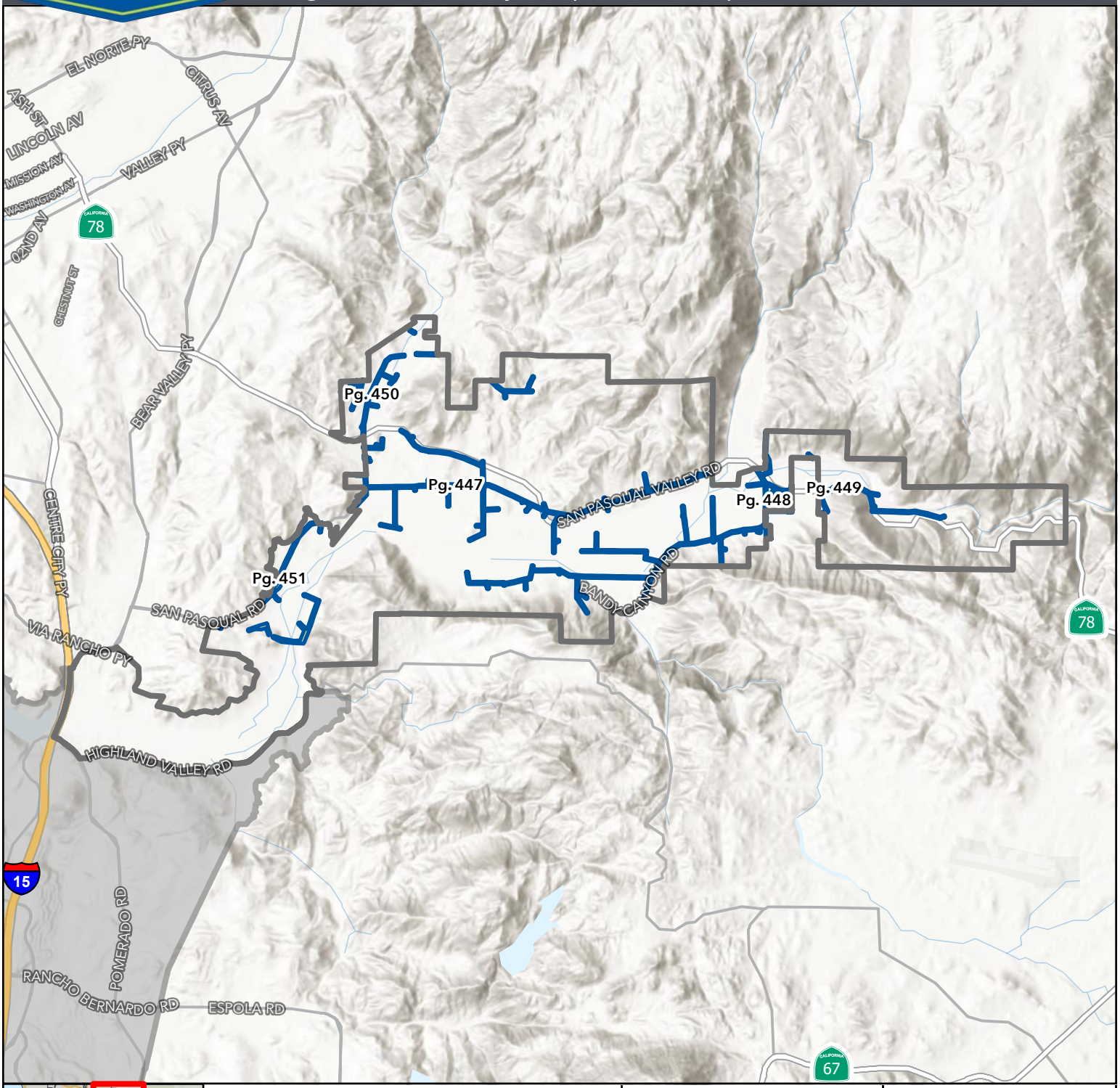

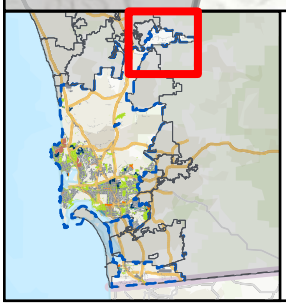

Neighborhood Information

City Council District Number	5
Surcharge Project Count	5

Sources: City of San Diego, County of San Diego, MAXAR

Legend

- Neighborhood Boundary
- Project Boundary

N

0 0.3 0.6 1.2

Miles

NAD 1983 StatePlane California VI FIPS 0406 Feet Lambert Conformal Conic

Utilities Undergrounding Project

Surcharge Area: SAPA-S1

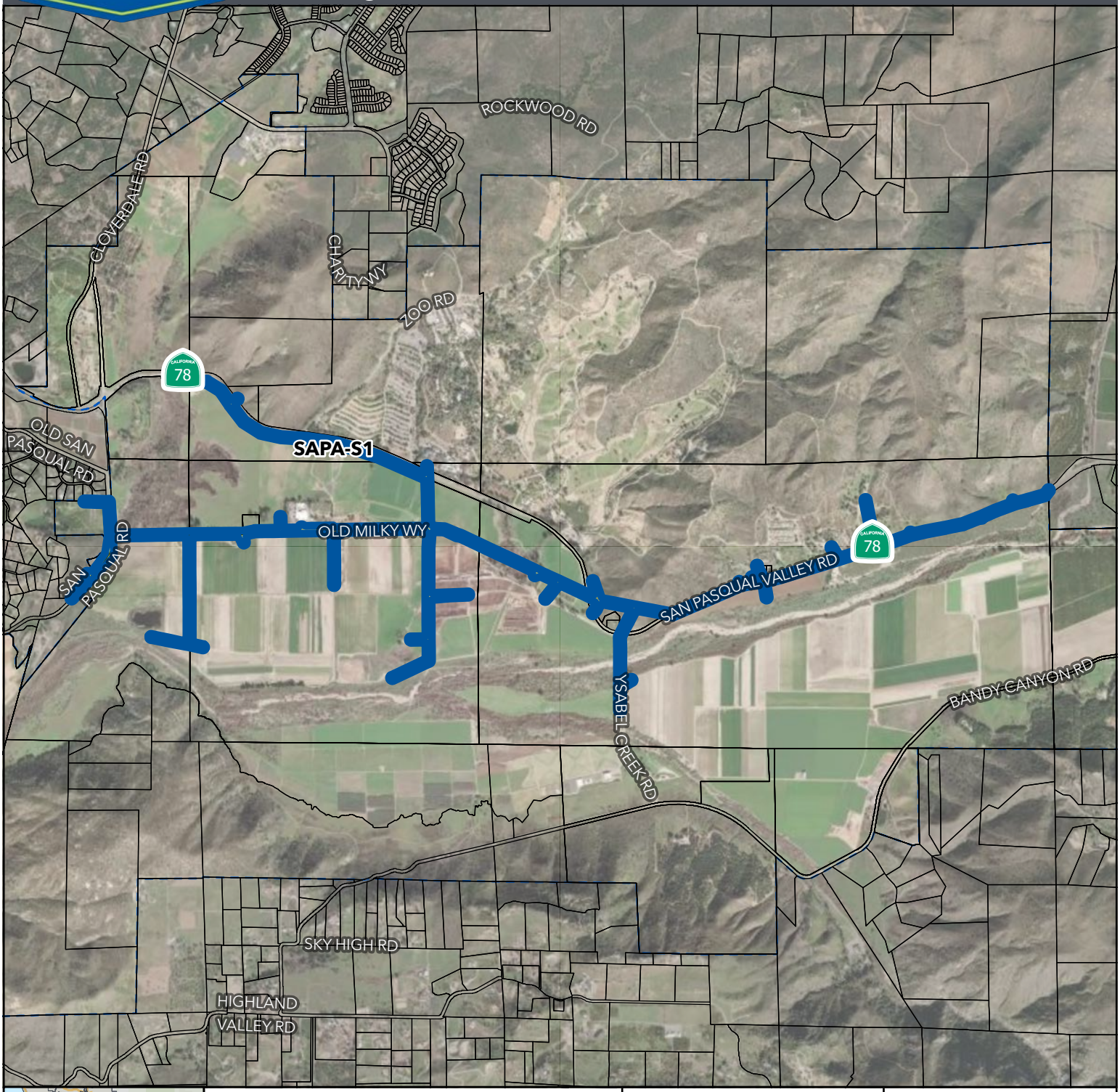

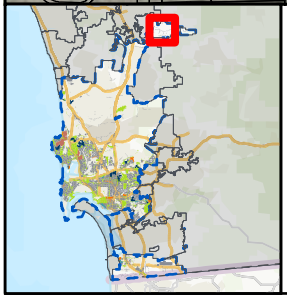

Project Data

City Council District Number:	5
Neighborhood:	San Pasqual
Status:	Identified in Master Plan
Power Pole Count:	156
Preliminary Parcel Count:	28
Project Miles:	1.93

Legend

Parcel Boundary

Project Boundary

Sources: City of San Diego, County of San Diego, MAXAR

N

0 5001,000 2,000

Feet

NAD 1983 StatePlane California VI FIPS 0406 Feet Lambert Conformal Conic

COUNCIL DISTRICT #5 PAGE: 429

Neighborhood PAGE: 446

Utilities Undergrounding Project

Surcharge Area: SAPA-S2

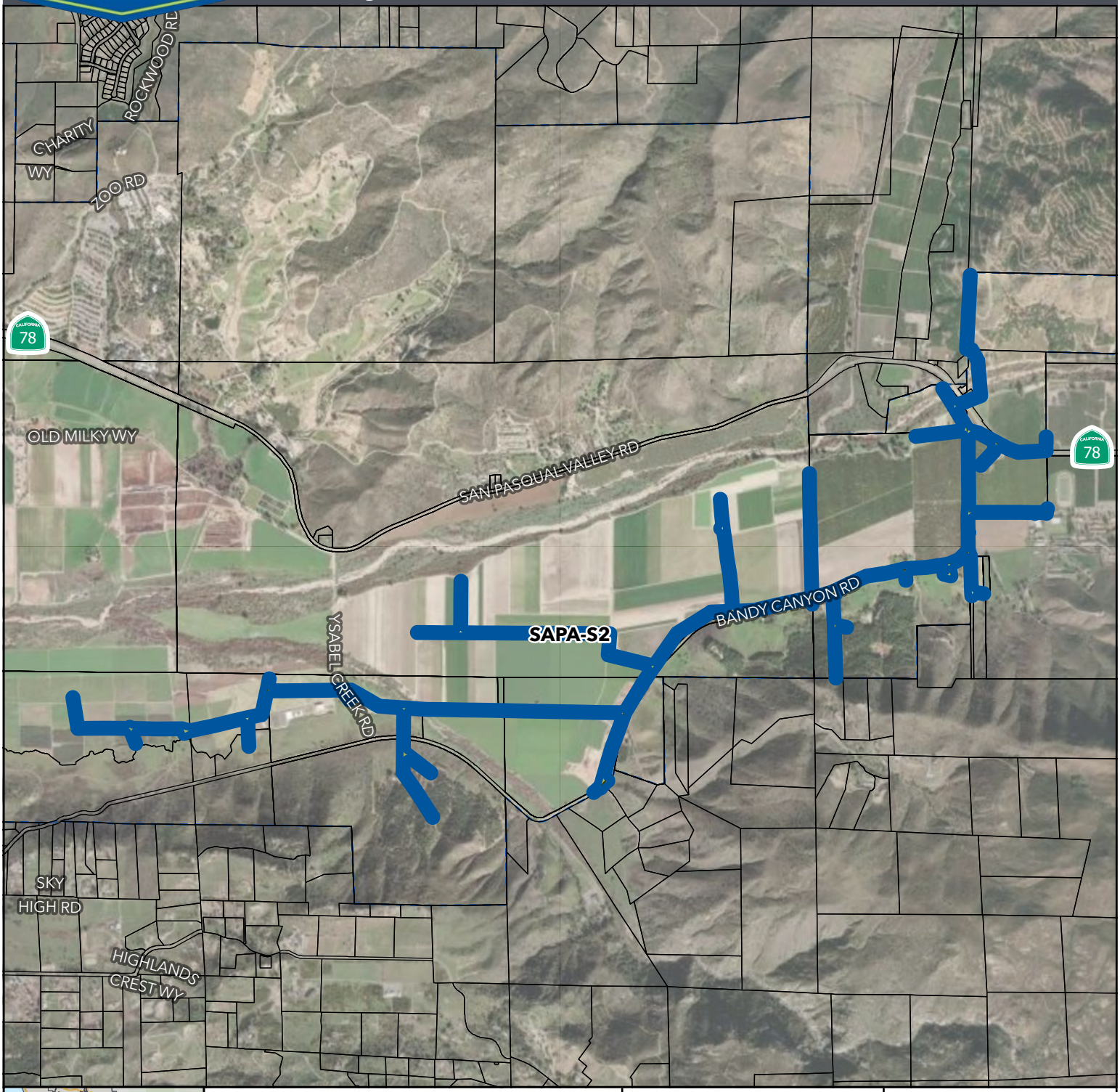

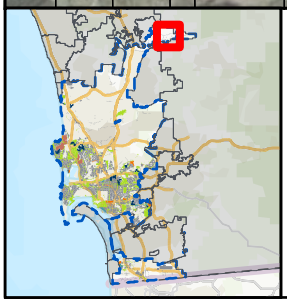

Project Data

City Council District Number:	5
Neighborhood:	San Pasqual
Status:	Identified in Master Plan
Power Pole Count:	169
Preliminary Parcel Count:	52
Project Miles:	1.61

Legend

- Parcel Boundary
- Project Boundary

Sources: City of San Diego, County of San Diego, MAXAR

N

0 500 1,000 2,000

Feet

NAD 1983 StatePlane California VI FIPS 0406 Feet
Lambert Conformal Conic

COUNCIL DISTRICT #5 PAGE: 429

Neighborhood PAGE: 446

Utilities Undergrounding Project

Surcharge Area: SAPA-S3

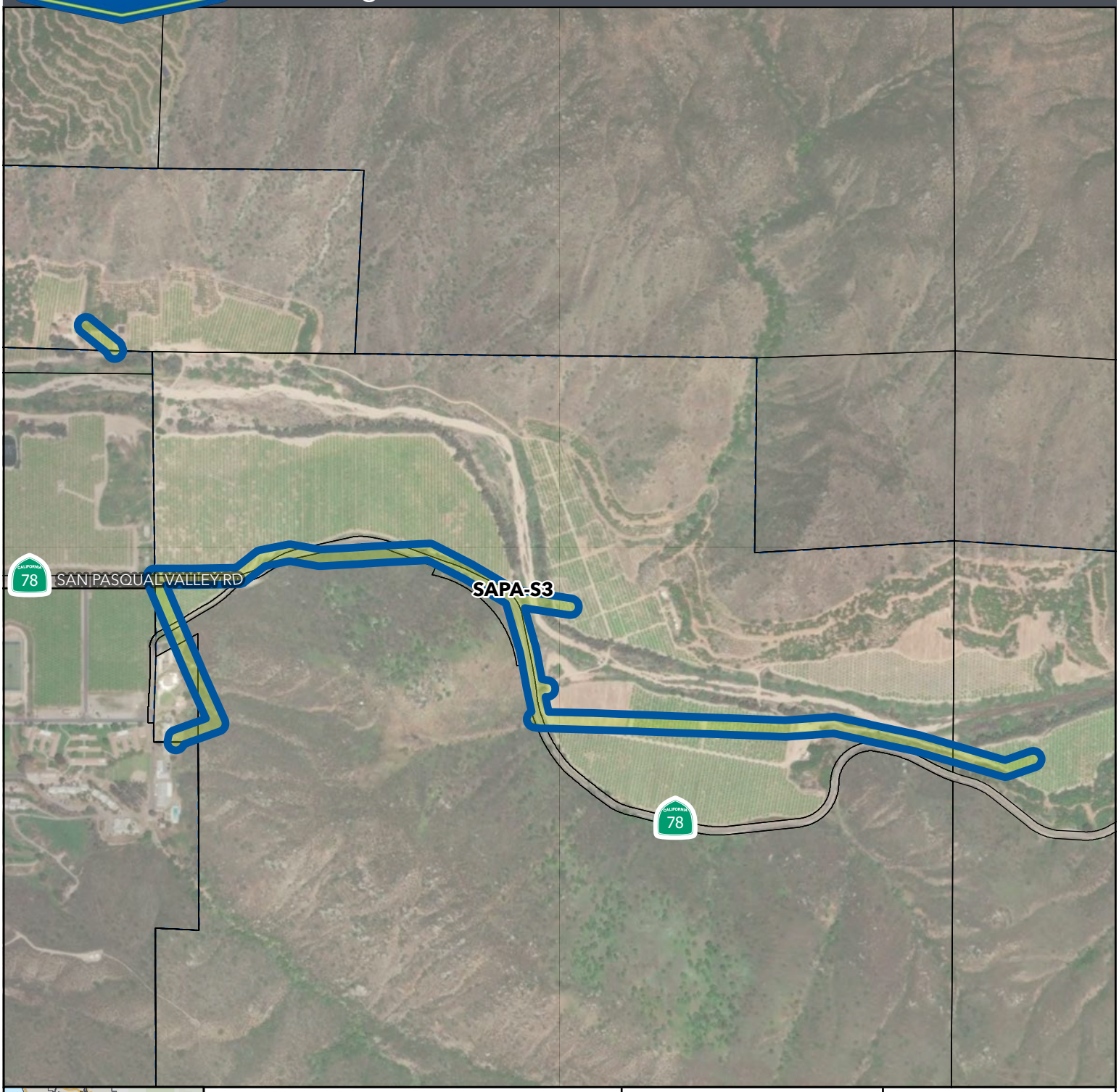

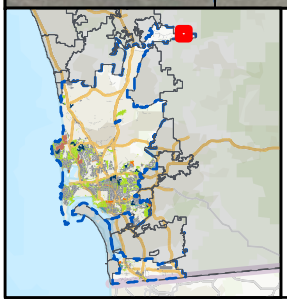

Project Data

City Council District Number:	5
Neighborhood:	San Pasqual
Status:	Identified in Master Plan
Power Pole Count:	36
Preliminary Parcel Count:	15
Project Miles:	0

Legend

Parcel Boundary

Project Boundary

Sources: City of San Diego, County of San Diego, MAXAR

N

0 230 460 920

Feet

NAD 1983 StatePlane California VI FIPS 0406 Feet Lambert Conformal Conic

COUNCIL DISTRICT #5 PAGE: 429

Neighborhood PAGE: 446

Utilities Undergrounding Project

Surcharge Area: SAPA-S4

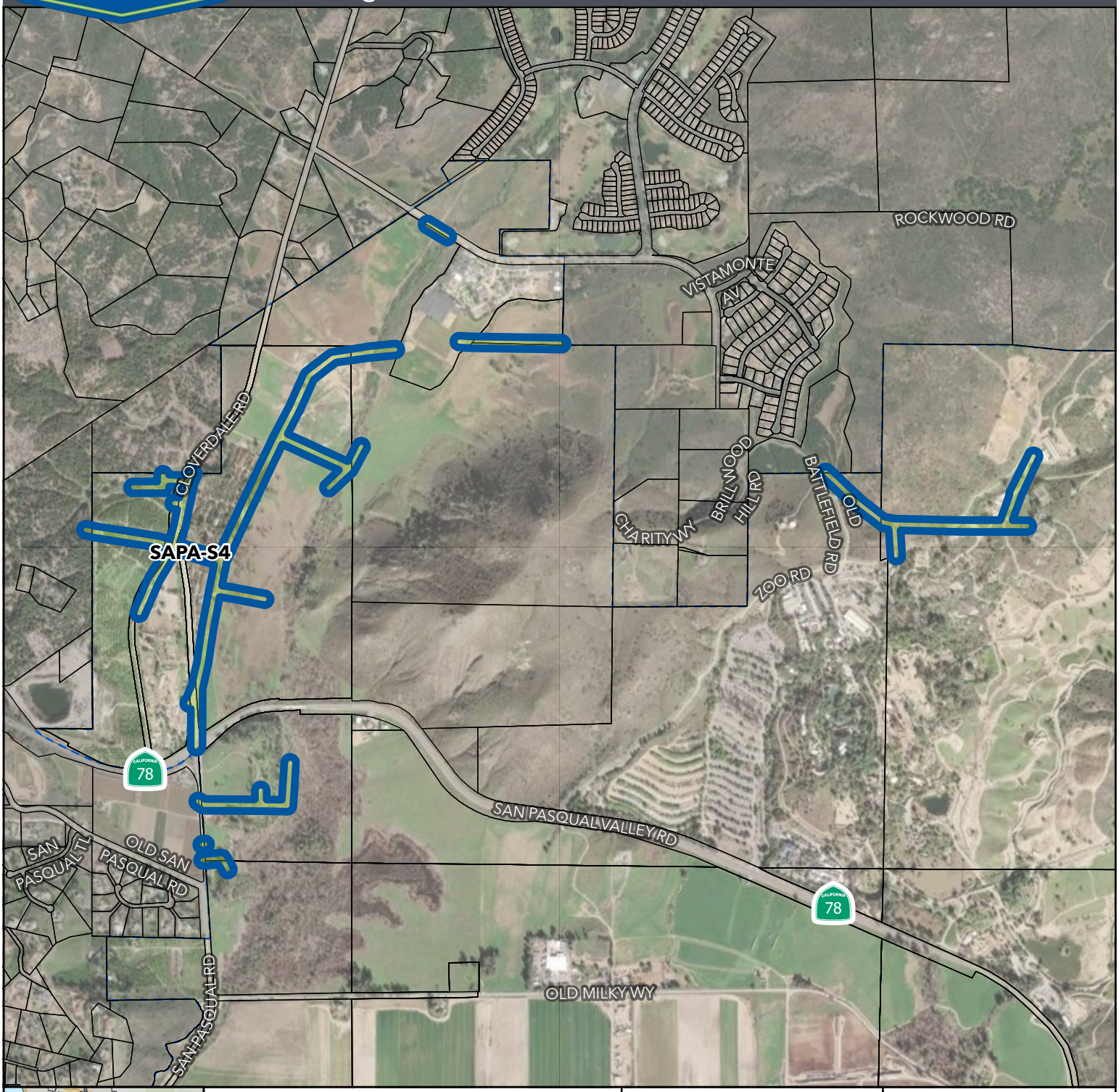

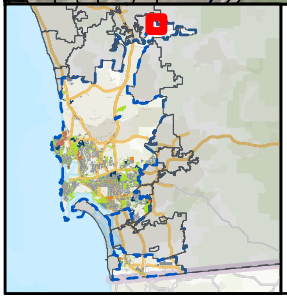

Project Data

City Council District Number:	5
Neighborhood:	San Pasqual
Status:	Identified in Master Plan
Power Pole Count:	61
Preliminary Parcel Count:	22
Project Miles:	0.45

Legend

Parcel Boundary

Project Boundary

Sources: City of San Diego, County of San Diego, MAXAR

N

0 312.5 625 1,250

Feet

NAD 1983 StatePlane California VI FIPS 0406 Feet Lambert Conformal Conic

COUNCIL DISTRICT #5 PAGE: 429

Neighborhood PAGE: 446

Utilities Undergrounding Project

Surcharge Area: SAPA-S5

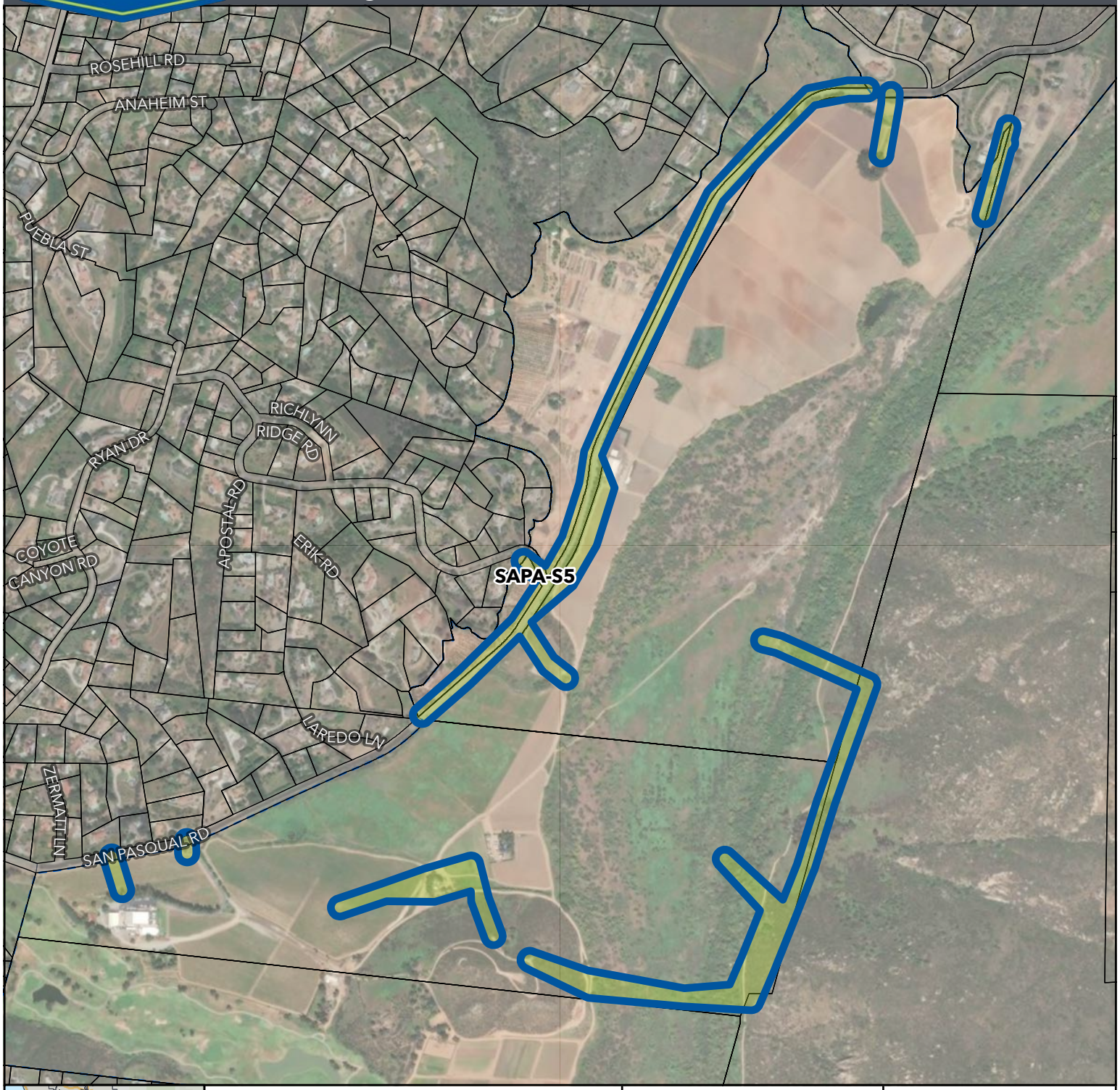

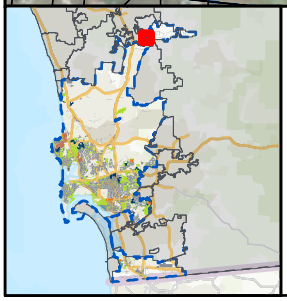

Project Data

City Council District Number:	5
Neighborhood:	San Pasqual
Status:	Identified in Master Plan
Power Pole Count:	38
Preliminary Parcel Count:	16
Project Miles:	1.13

Legend

Parcel Boundary

Project Boundary

Sources: City of San Diego, County of San Diego, MAXAR

N

0 210 420 840

Feet

NAD 1983 StatePlane California VI FIPS 0406 Feet
Lambert Conformal Conic

COUNCIL DISTRICT #5 PAGE: 429

Neighborhood PAGE: 446

Utilities Undergrounding Project

Council District and Neighborhood Key Map

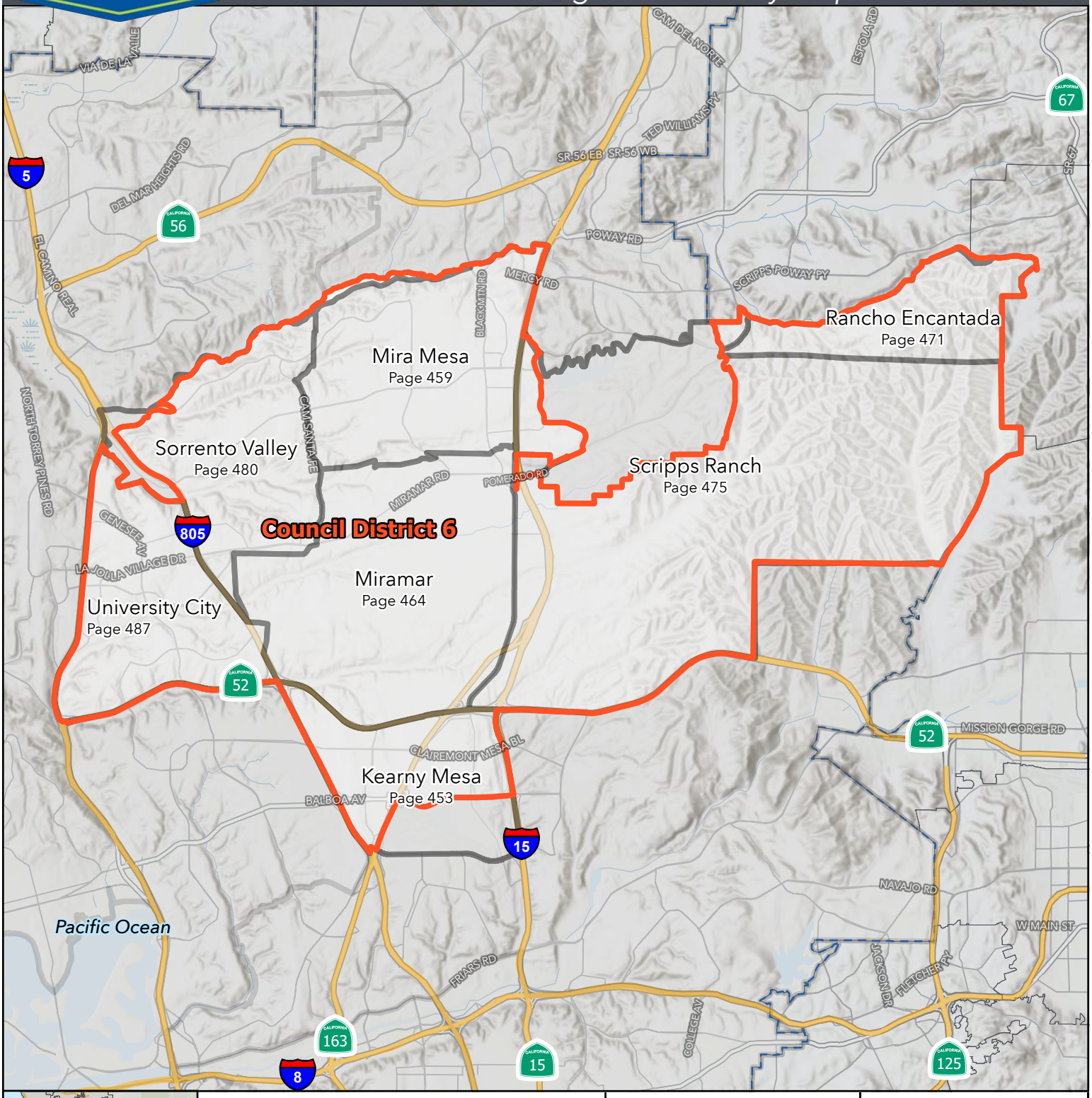

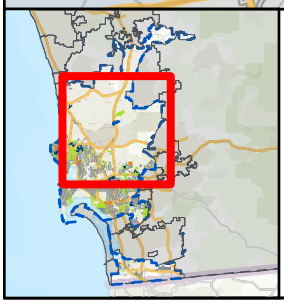

Council District Information

City Council District Number:	6
Neighborhood Count:	7

Sources: City of San Diego, County of San Diego, MAXAR

Legend

- Council District Boundaries
- Neighborhood Boundaries

N

0 0.5 1 2

Miles

NAD 1983 StatePlane California VI FIPS 0406 Feet Lambert Conformal Conic

Utilities Undergrounding Project

Neighborhood Key Map: Kearny Mesa

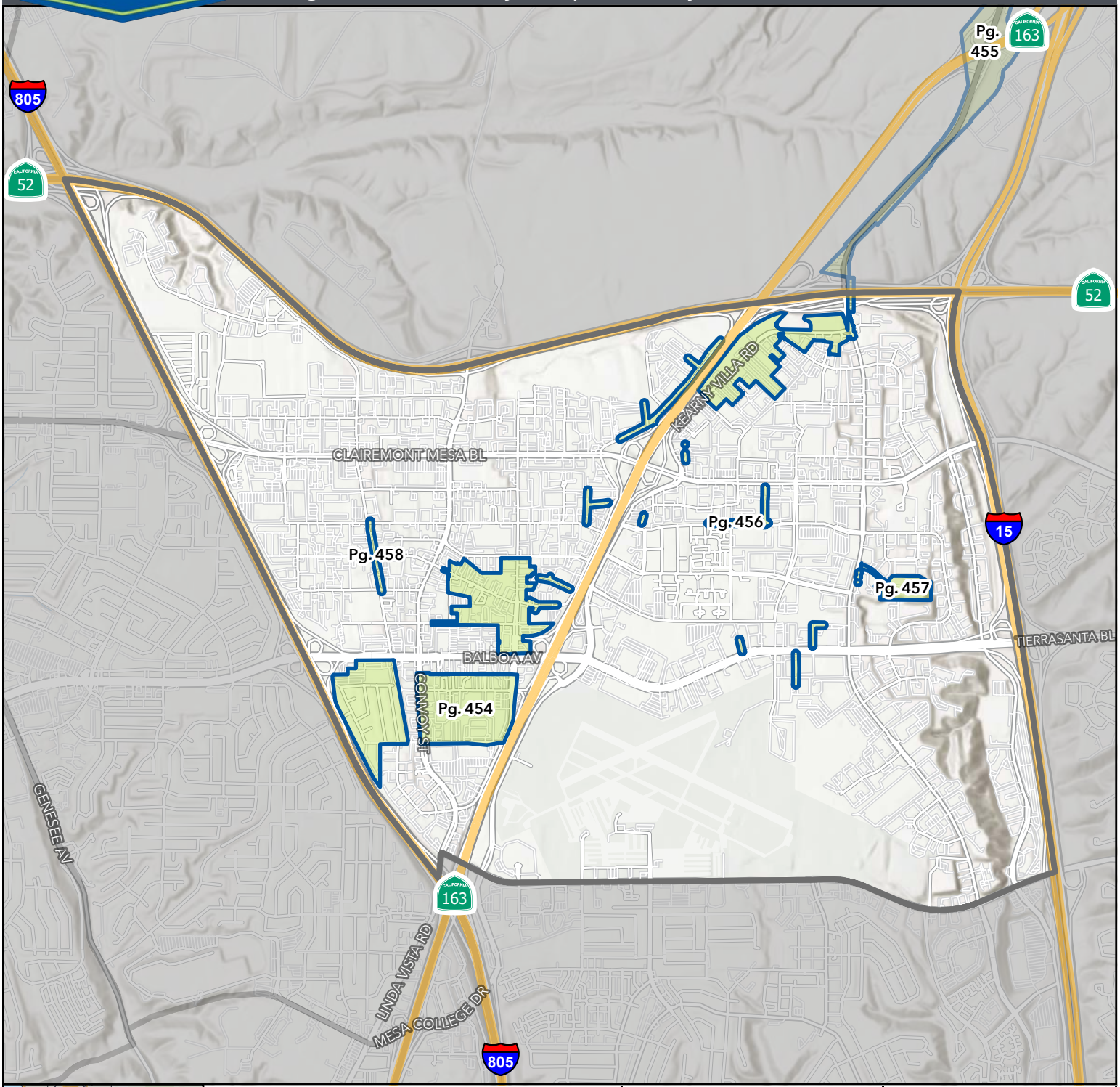

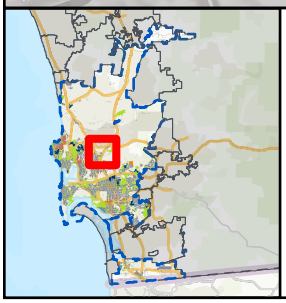

Neighborhood Information

City Council District Number	6
Surcharge Project Count	5

Sources: City of San Diego, County of San Diego, MAXAR

Legend

- Neighborhood Boundary
- Project Boundary

N

0 0.1 0.2 0.4

Miles

NAD 1983 StatePlane California VI FIPS 0406 Feet
Lambert Conformal Conic

Utilities Undergrounding Project

Surcharge Area: KMSA-01

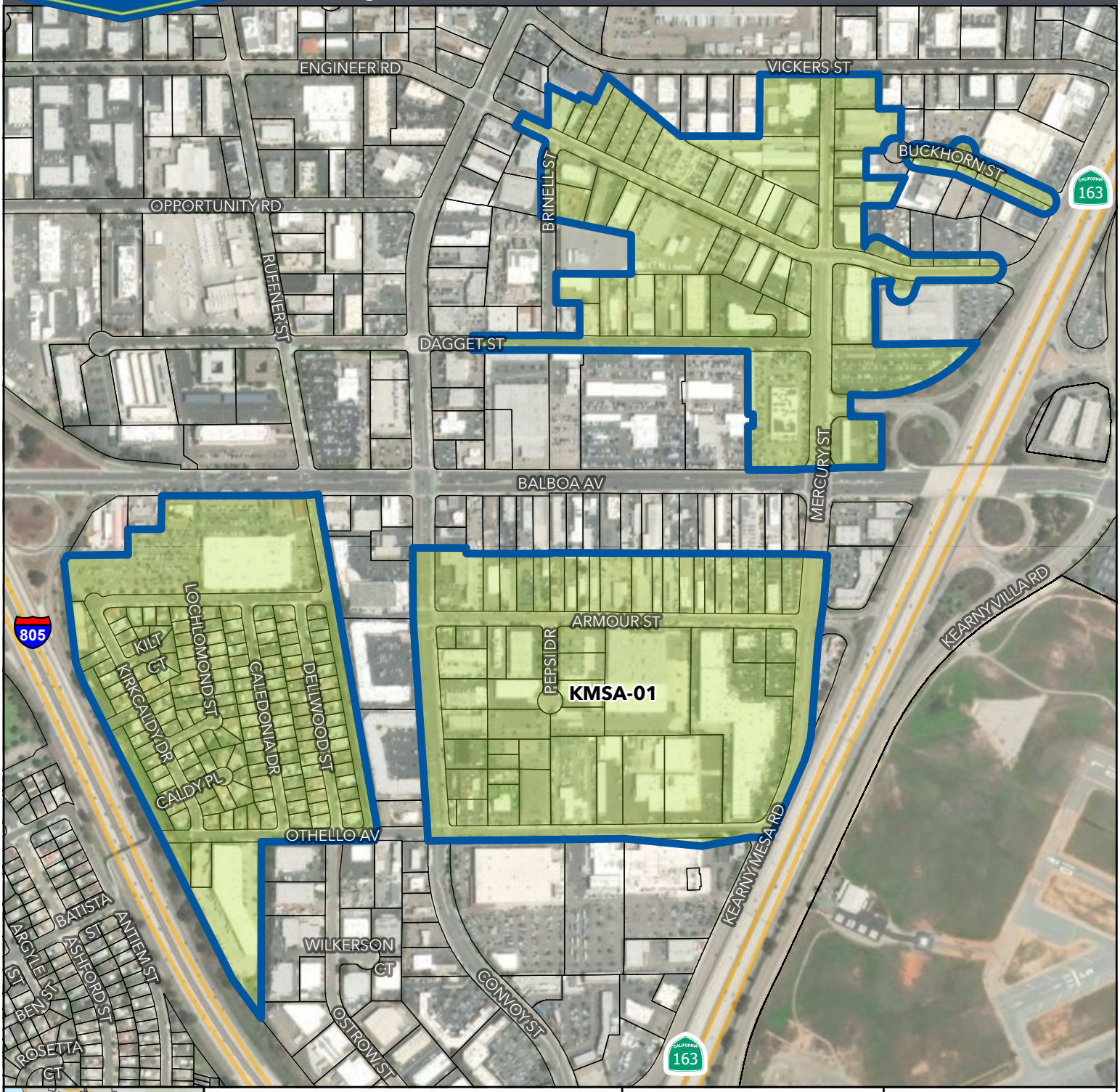

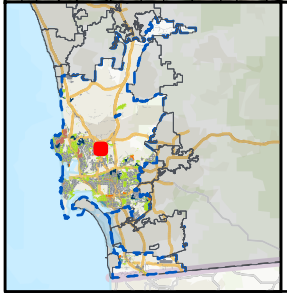

Project Data

City Council District Number:	6
Neighborhood:	Kearny Mesa
Status:	Identified in Master Plan
Power Pole Count:	170
Preliminary Parcel Count:	259
Project Miles:	2.99

Legend

- Parcel Boundary
- Project Boundary

Sources: City of San Diego, County of San Diego, MAXAR

N

0 150 300 600

Feet

NAD 1983 StatePlane California VI FIPS 0406 Feet Lambert Conformal Conic

COUNCIL DISTRICT #6 PAGE: 452

Neighborhood PAGE: 453

Utilities Undergrounding Project

Surcharge Area: KMSA-S1

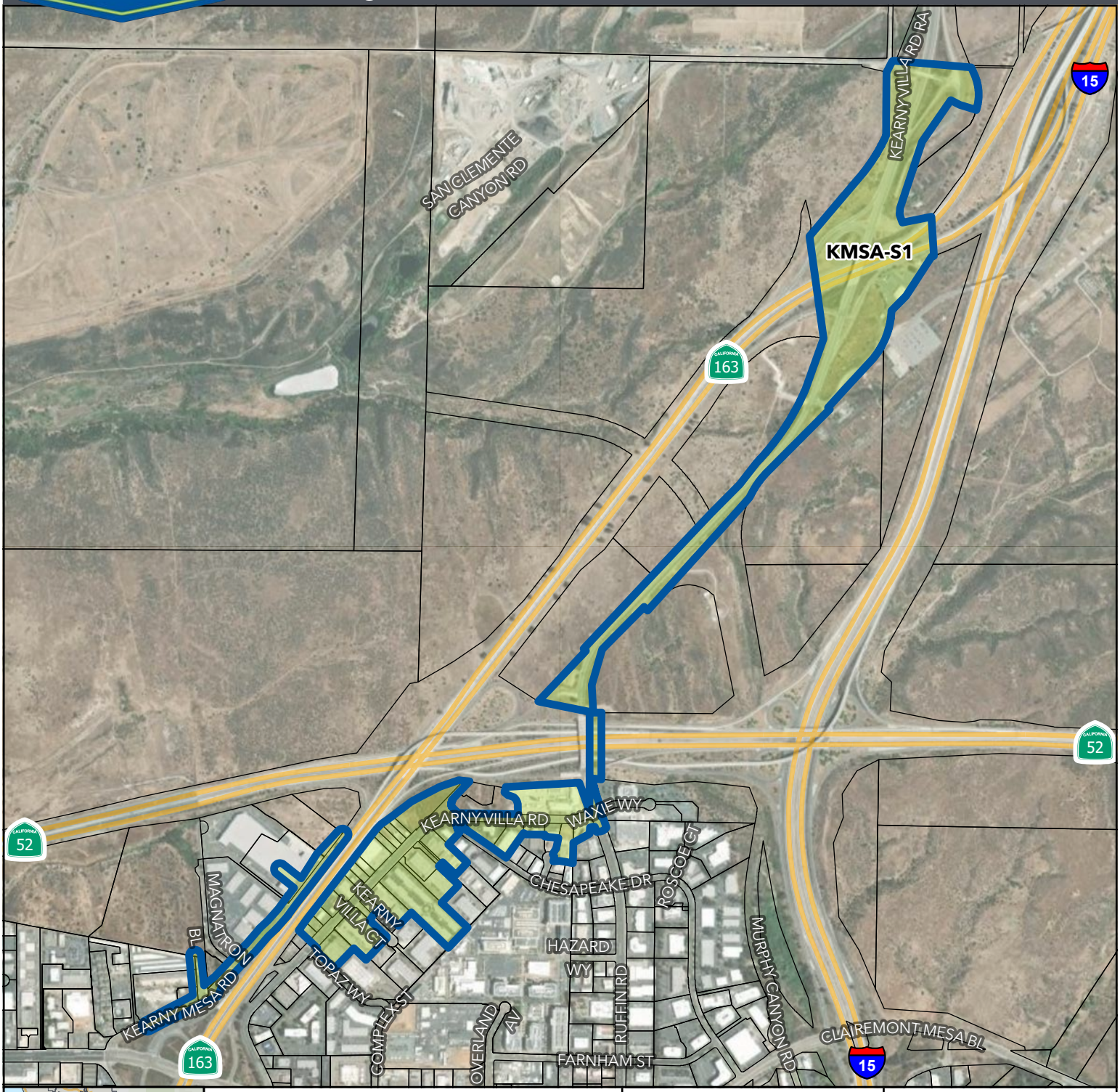

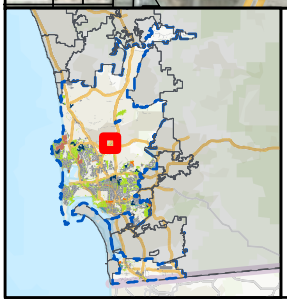

Project Data

City Council District Number:	6
Neighborhood:	Kearny Mesa
Status:	Identified in Master Plan
Power Pole Count:	87
Preliminary Parcel Count:	50
Project Miles:	3.16

Legend

Parcel Boundary

Project Boundary

Sources: City of San Diego, County of San Diego, MAXAR

N

0 312.5 625 1,250

Feet

NAD 1983 StatePlane California VI FIPS 0406 Feet Lambert Conformal Conic

Utilities Undergrounding Project

Surcharge Area: KMSA-S2

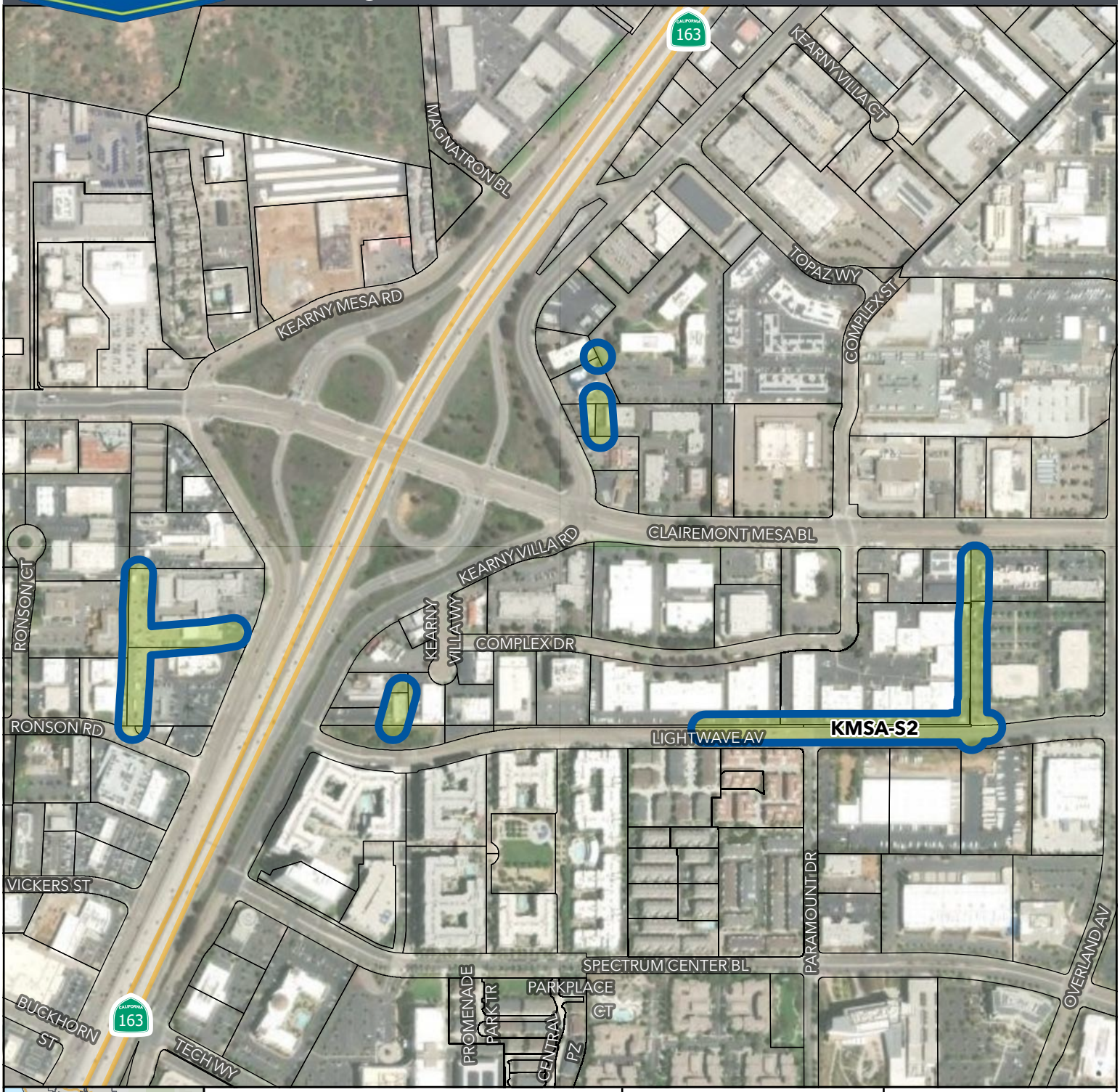

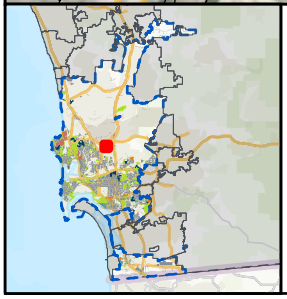

Project Data

City Council District Number:	6
Neighborhood:	Kearny Mesa
Status:	Identified in Master Plan
Power Pole Count:	29
Preliminary Parcel Count:	111
Project Miles:	0.22

Legend

- Parcel Boundary
- Project Boundary

Sources: City of San Diego, County of San Diego, MAXAR

N

0 130 260 520

Feet

NAD 1983 StatePlane California VI FIPS 0406 Feet
Lambert Conformal Conic

COUNCIL DISTRICT #6 PAGE: 452

Neighborhood PAGE: 453

Utilities Undergrounding Project

Surcharge Area: KMSA-S3

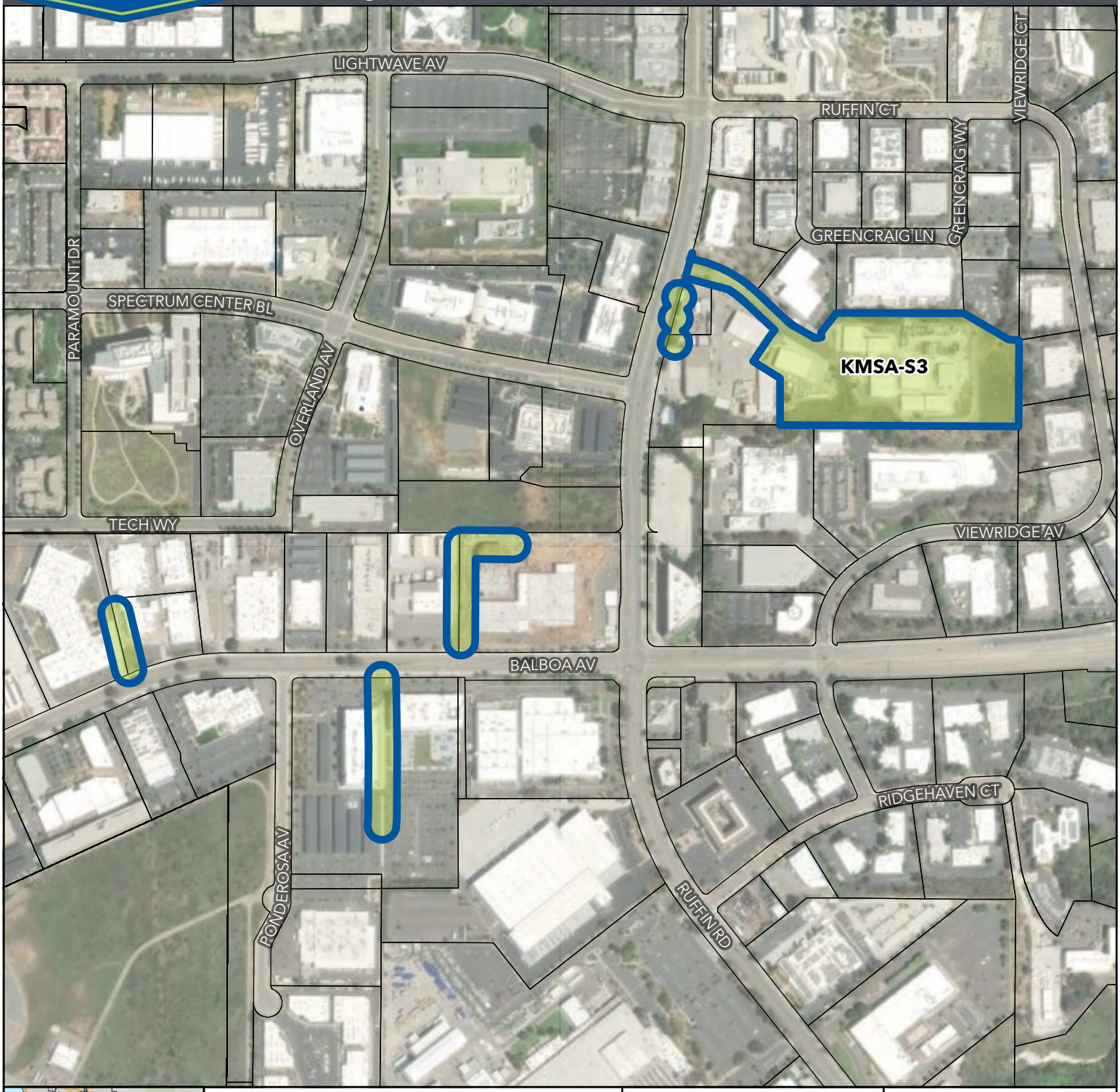

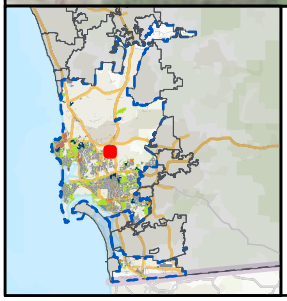

Project Data

City Council District Number:	6
Neighborhood:	Kearny Mesa
Status:	Identified in Master Plan
Power Pole Count:	13
Preliminary Parcel Count:	9
Project Miles:	0.03

Legend

Parcel Boundary

Project Boundary

Sources: City of San Diego, County of San Diego, MAXAR

N

0 130 260 520

Feet

NAD 1983 StatePlane California VI FIPS 0406 Feet Lambert Conformal Conic

COUNCIL DISTRICT #6 PAGE: 452

Neighborhood PAGE: 453

Utilities Undergrounding Project

Surcharge Area: KMSA-S5

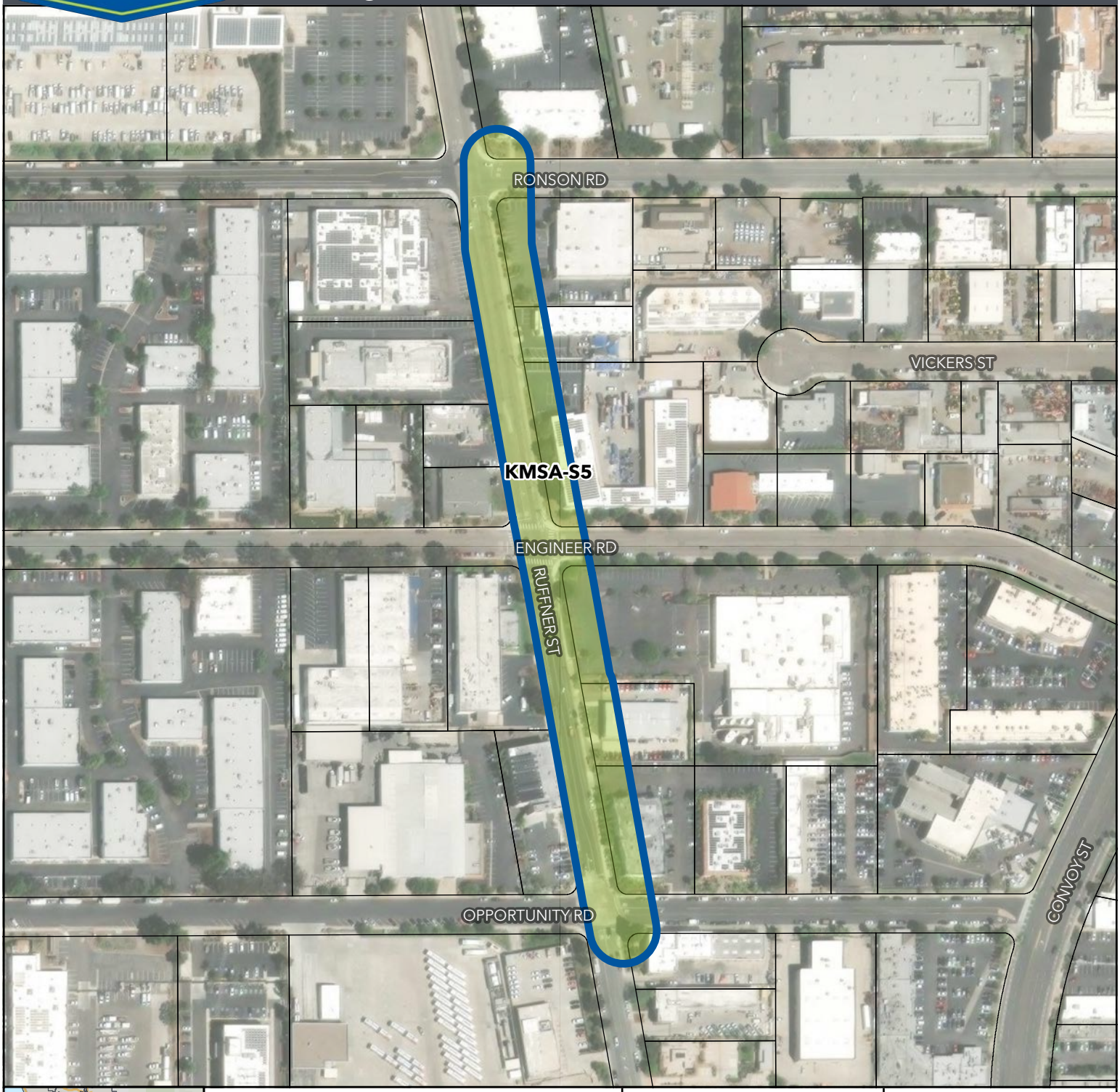

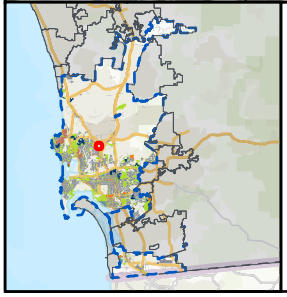

Project Data

City Council District Number:	6
Neighborhood:	Kearny Mesa
Status:	Identified in Master Plan
Power Pole Count:	8
Preliminary Parcel Count:	8
Project Miles:	0.35

Legend

Parcel Boundary

Project Boundary

Sources: City of San Diego, County of San Diego, MAXAR

N

0 55 110 220

Feet

NAD 1983 StatePlane California VI FIPS 0406 Feet
Lambert Conformal Conic

COUNCIL DISTRICT #6 PAGE: 452

Neighborhood PAGE: 453

Utilities Undergrounding Project

Neighborhood Key Map: Mira Mesa

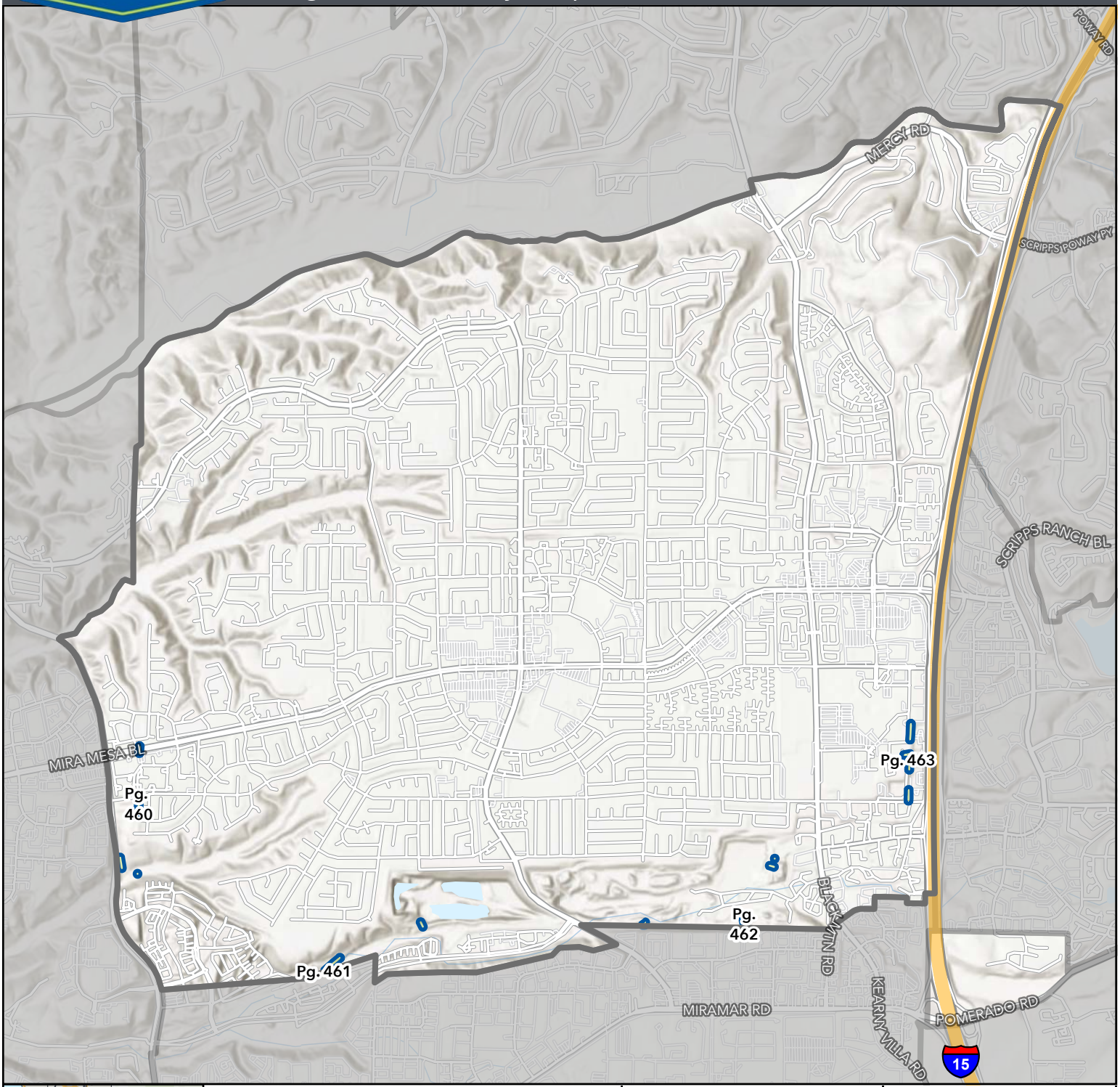

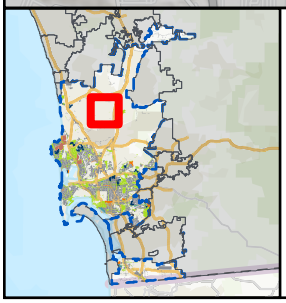

Neighborhood Information

City Council District Number	6
Surcharge Project Count	4

Sources: City of San Diego, County of San Diego, MAXAR

Legend

- Neighborhood Boundary
- Project Boundary

N

0 0.13 0.25 0.5

Miles

NAD 1983 StatePlane California VI FIPS 0406 Feet Lambert Conformal Conic

Utilities Undergrounding Project

Surcharge Area: MMSA-S1

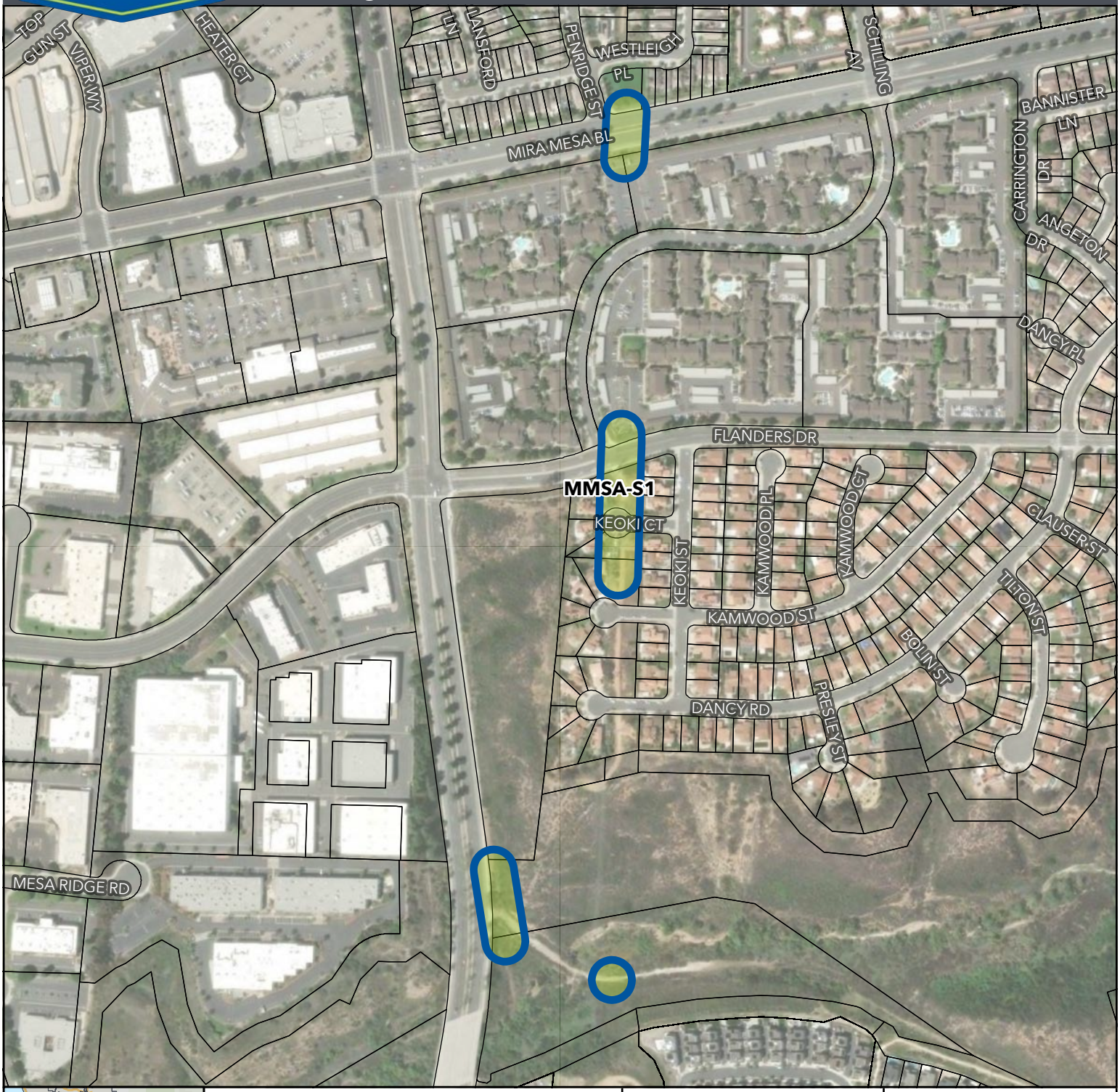

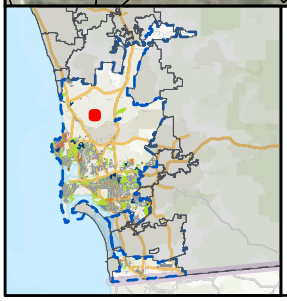

Project Data

City Council District Number:	6
Neighborhood:	Mira Mesa
Status:	Identified in Master Plan
Power Pole Count:	13
Preliminary Parcel Count:	13
Project Miles:	0.04

Legend

Parcel Boundary

Project Boundary

Sources: City of San Diego, County of San Diego, MAXAR

N

0 95 190 380

Feet

NAD 1983 StatePlane California VI FIPS 0406 Feet Lambert Conformal Conic

COUNCIL DISTRICT #6 PAGE: 452

Neighborhood PAGE: 459

Utilities Undergrounding Project

Surcharge Area: MMSA-S2

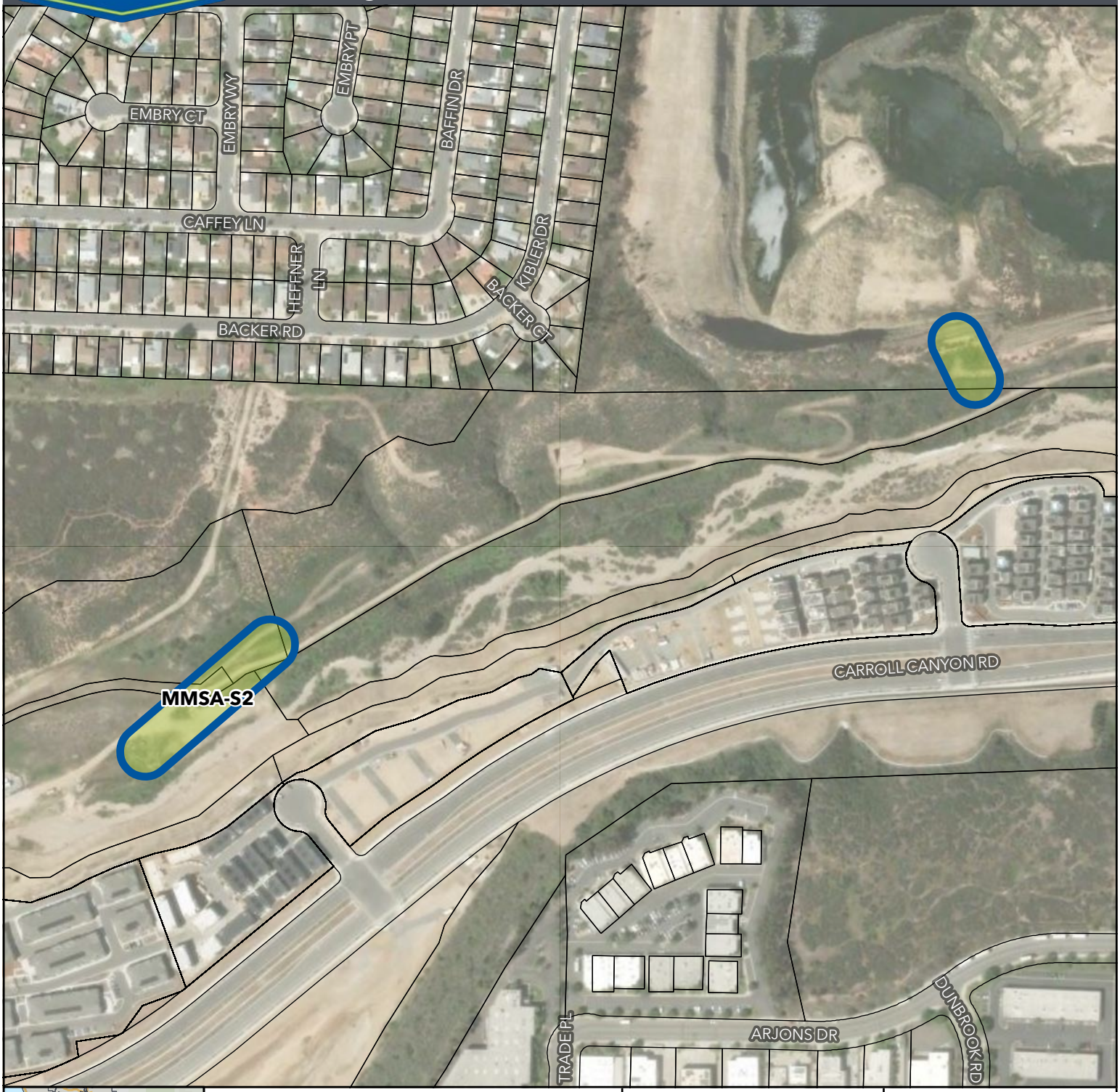

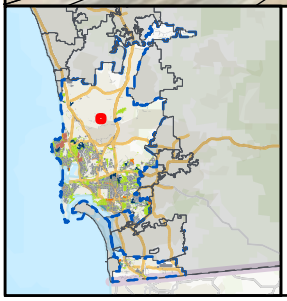

Project Data

City Council District Number:	6
Neighborhood:	Mira Mesa
Status:	Identified in Master Plan
Power Pole Count:	8
Preliminary Parcel Count:	6
Project Miles:	0

Legend

- Parcel Boundary
- Project Boundary

Sources: City of San Diego, County of San Diego, MAXAR

N

0 75 150 300

Feet

NAD 1983 StatePlane California VI FIPS 0406 Feet Lambert Conformal Conic

COUNCIL DISTRICT #6 PAGE: 452

Neighborhood PAGE: 459

Utilities Undergrounding Project

Surcharge Area: MMSA-S3

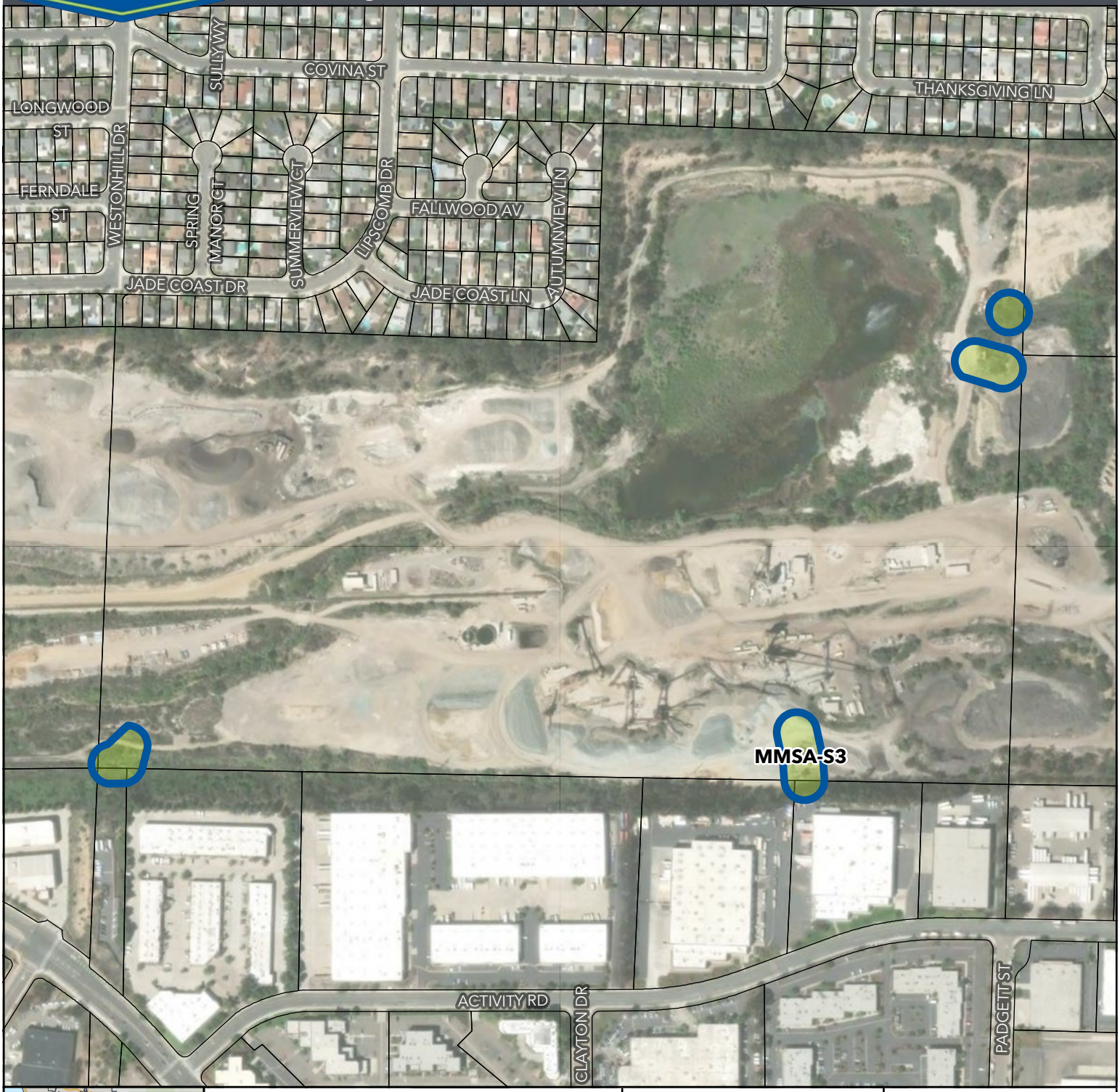

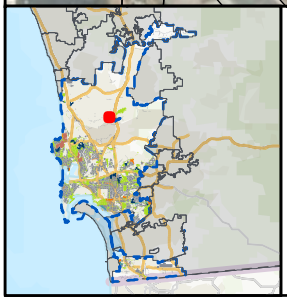

Project Data

City Council District Number:	6
Neighborhood:	Mira Mesa
Status:	Identified in Master Plan
Power Pole Count:	12
Preliminary Parcel Count:	9
Project Miles:	0

Legend

Parcel Boundary

Project Boundary

Sources: City of San Diego, County of San Diego, MAXAR

N

0 95 190 380

Feet

NAD 1983 StatePlane California VI FIPS 0406 Feet Lambert Conformal Conic

COUNCIL DISTRICT #6 PAGE: 452

Neighborhood PAGE: 459

Utilities Undergrounding Project

Surcharge Area: MMSA-S4



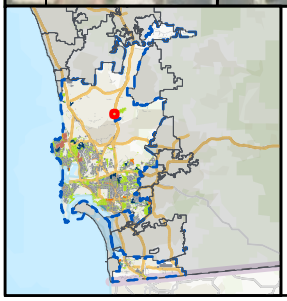

Project Data

City Council District Number:	6
Neighborhood:	Mira Mesa
Status:	Identified in Master Plan
Power Pole Count:	12
Preliminary Parcel Count:	6
Project Miles:	0.02

Legend

Parcel Boundary

Project Boundary

Sources: City of San Diego, County of San Diego, MAXAR

N

0 55 110 220

Feet

NAD 1983 StatePlane California VI FIPS 0406 Feet Lambert Conformal Conic

Utilities Undergrounding Project

Neighborhood Key Map: Miramar

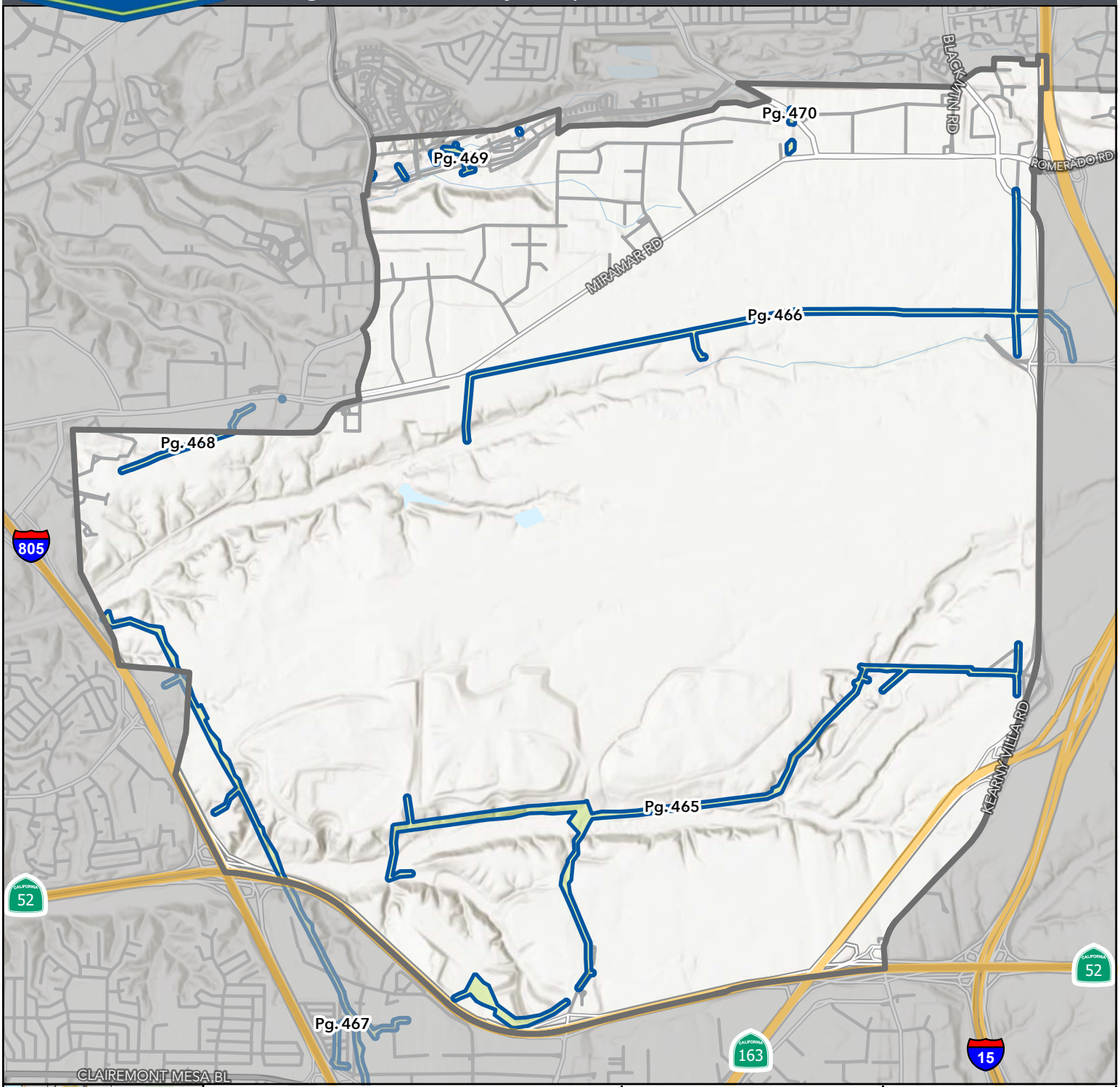

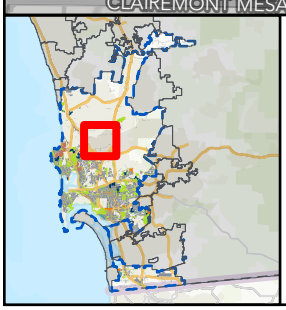

Neighborhood Information

City Council District Number	6
Surcharge Project Count	6

Sources: City of San Diego, County of San Diego, MAXAR

Legend

- Neighborhood Boundary
- Project Boundary

N

0 0.13 0.25 0.5

Miles

NAD 1983 StatePlane California VI FIPS 0406 Feet
Lambert Conformal Conic

Utilities Undergrounding Project

Surcharge Area: MMAR-S1

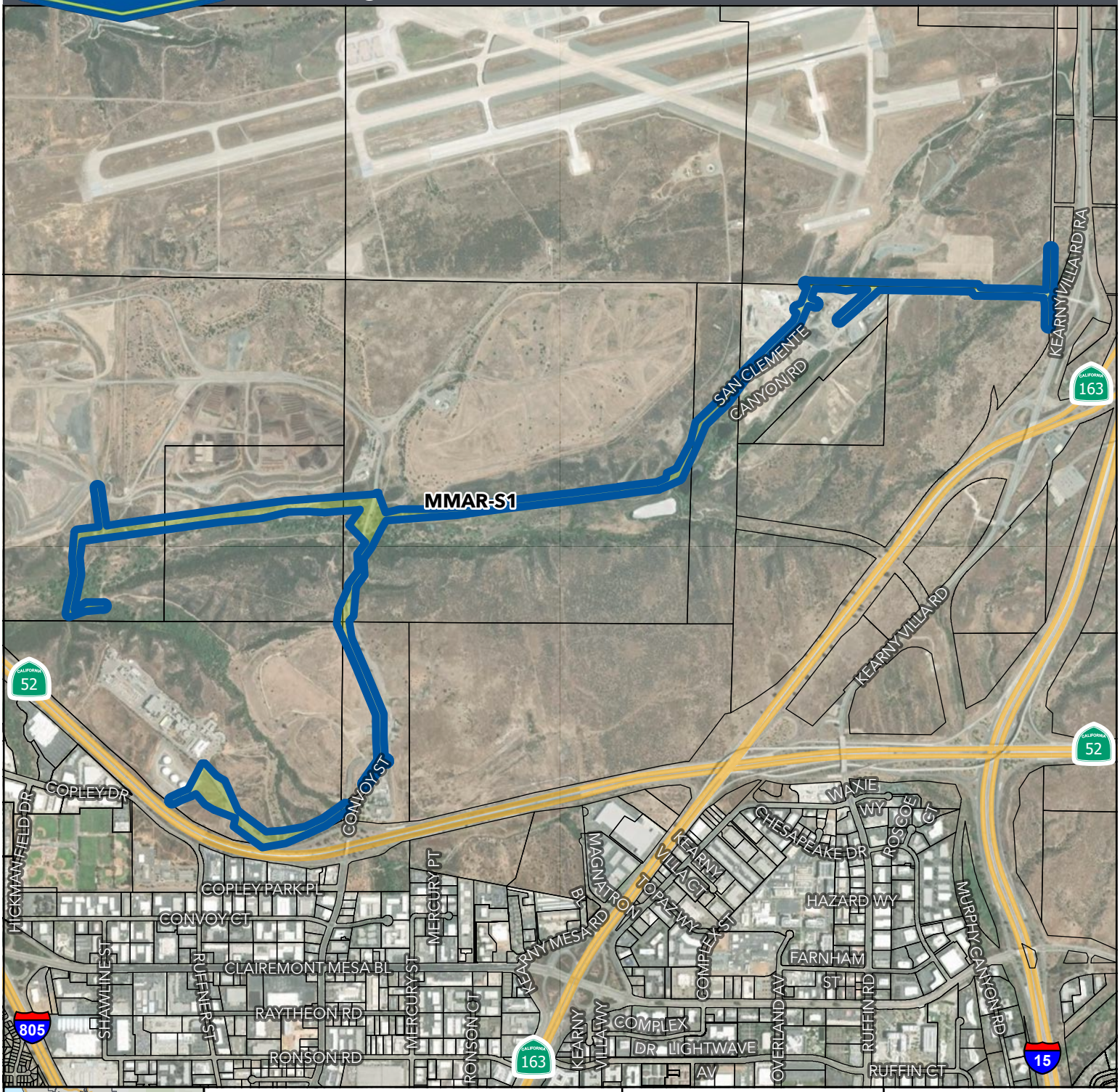

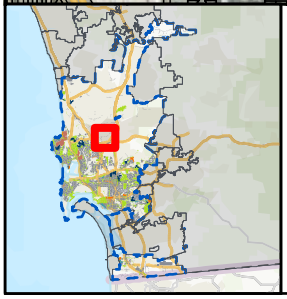

Project Data

City Council District Number:	6
Neighborhood:	Miramar
Status:	Identified in Master Plan
Power Pole Count:	117
Preliminary Parcel Count:	12
Project Miles:	0.06

Legend

- Parcel Boundary
- Project Boundary

Sources: City of San Diego, County of San Diego, MAXAR

N

0 460 920 1,840

Feet

NAD 1983 StatePlane California VI FIPS 0406 Feet Lambert Conformal Conic

Utilities Undergrounding Project

Surcharge Area: MMAR-S2

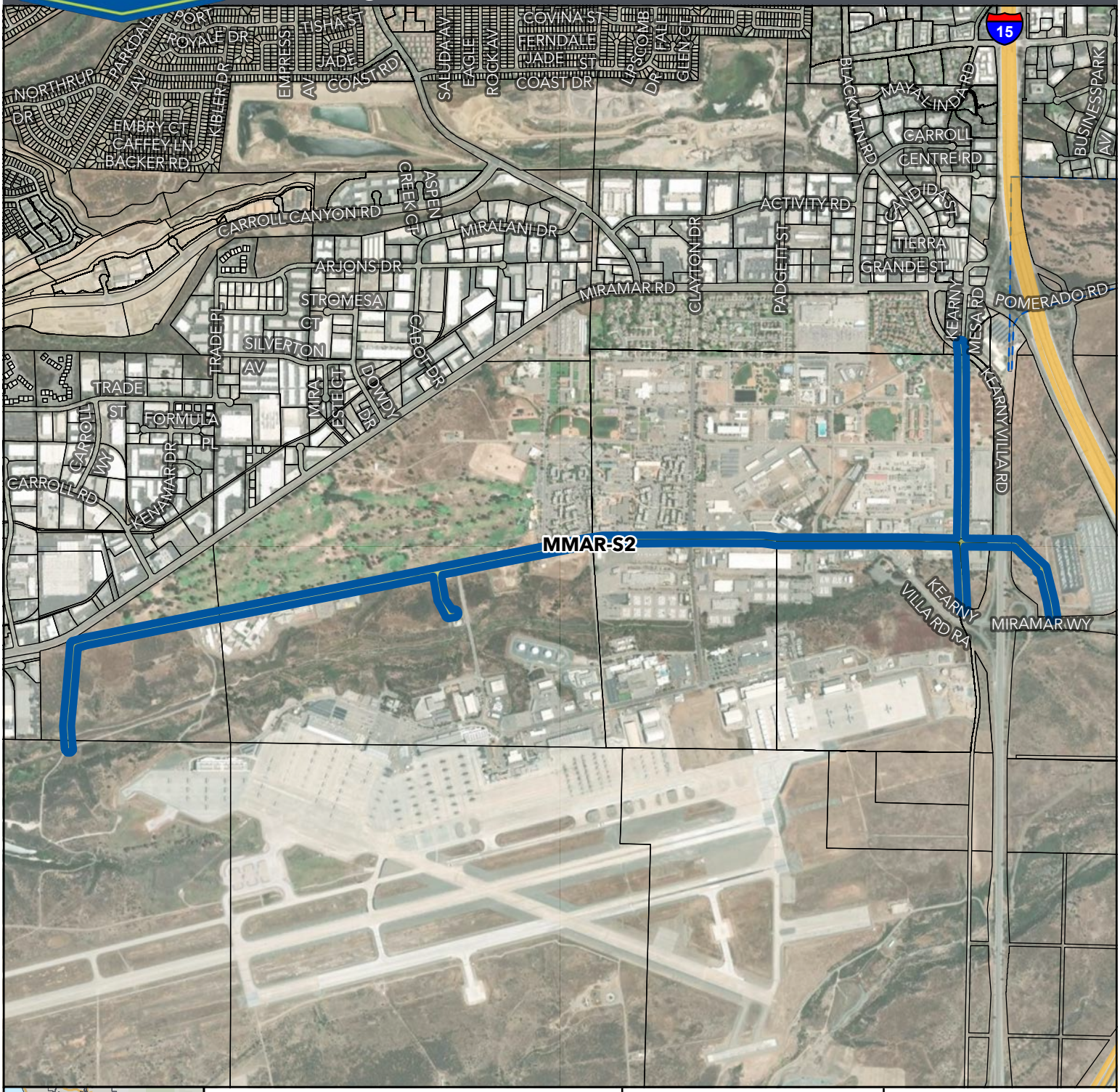

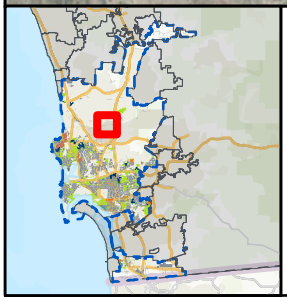

Project Data

City Council District Number:	6
Neighborhood:	Miramar
Status:	Identified in Master Plan
Power Pole Count:	81
Preliminary Parcel Count:	34
Project Miles:	0.12

Legend

- Parcel Boundary
- Project Boundary

Sources: City of San Diego, County of San Diego, MAXAR

N

0 440 880 1,760

Feet

NAD 1983 StatePlane California VI FIPS 0406 Feet
Lambert Conformal Conic

Utilities Undergrounding Project

Surcharge Area: MMAR-S3

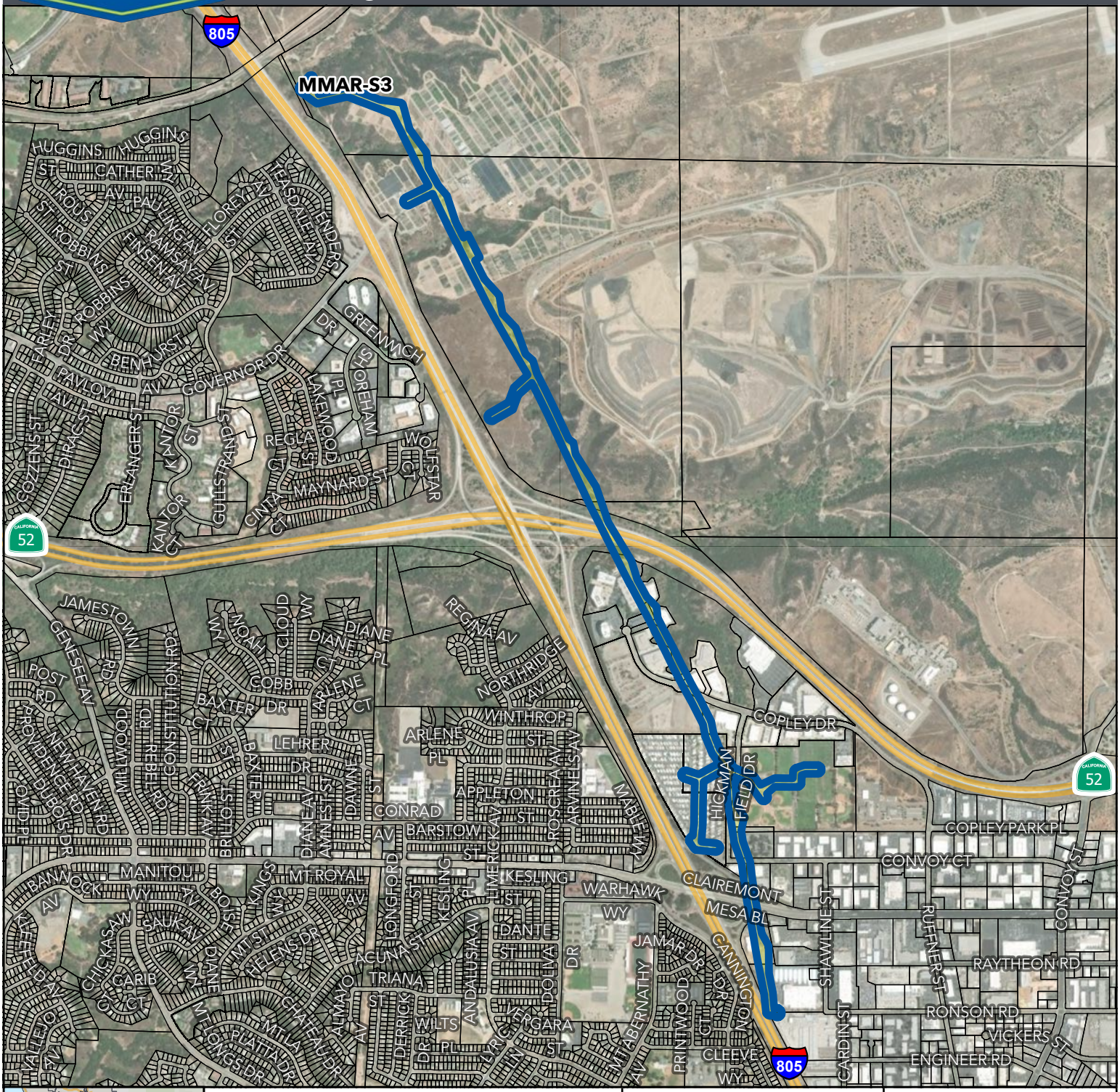

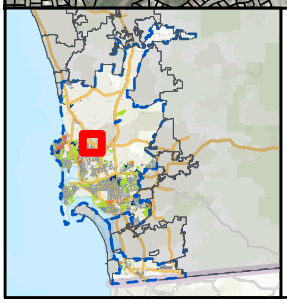

Project Data

City Council District Number:	6
Neighborhood:	Miramar
Status:	Identified in Master Plan
Power Pole Count:	116
Preliminary Parcel Count:	371
Project Miles:	0.18

Legend

- Parcel Boundary
- Project Boundary

Sources: City of San Diego, County of San Diego, MAXAR

N

0 425 850 1,700

Feet

NAD 1983 StatePlane California VI FIPS 0406 Feet Lambert Conformal Conic

COUNCIL DISTRICT #6 PAGE: 452

Neighborhood PAGE: 464

Utilities Undergrounding Project

Surcharge Area: MMAR-S4

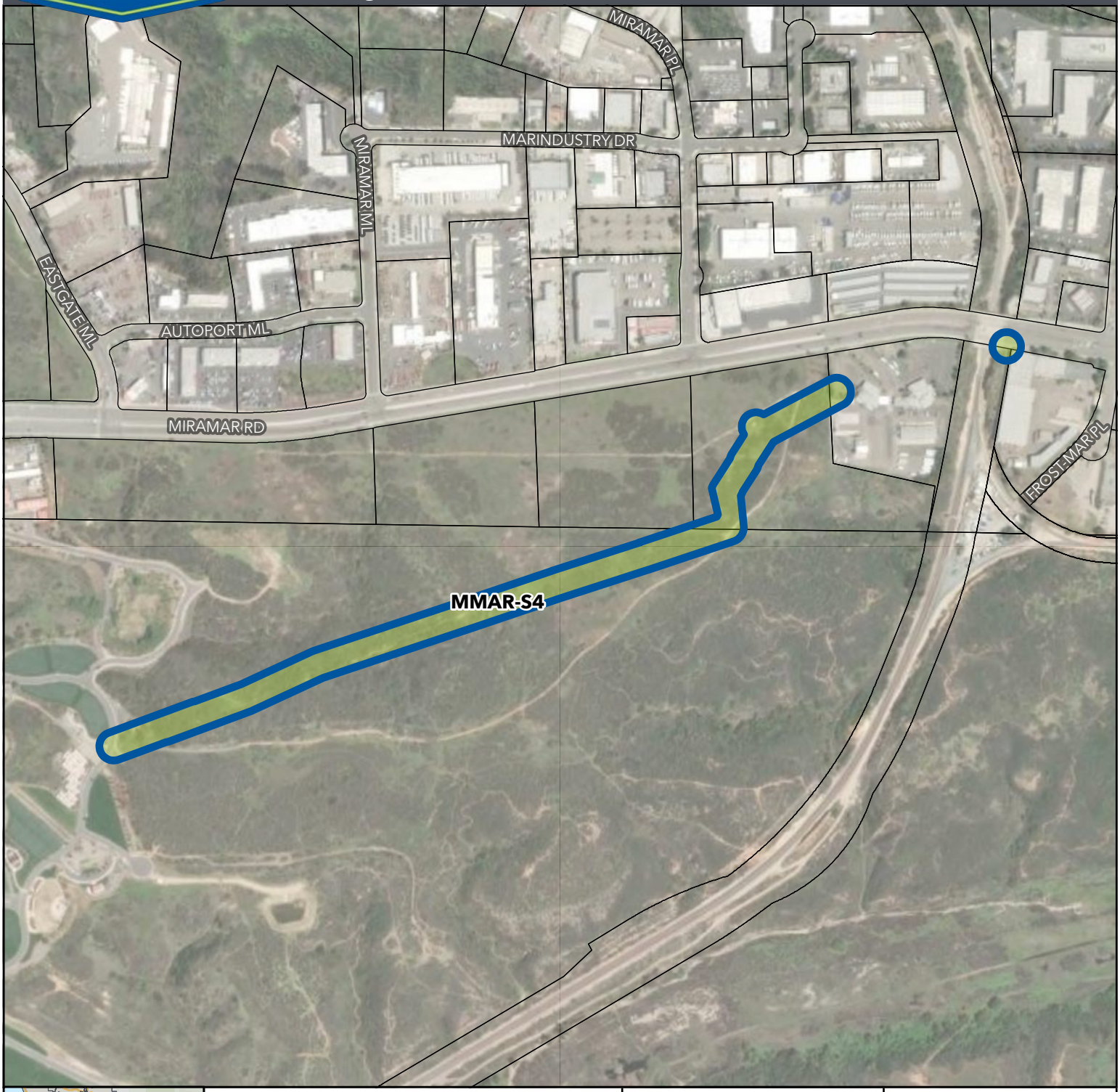

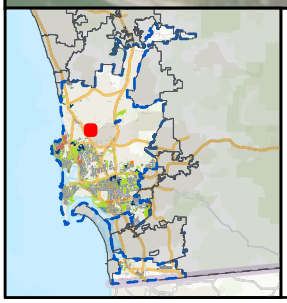

Project Data

City Council District Number:	6
Neighborhood:	Miramar
Status:	Identified in Master Plan
Power Pole Count:	15
Preliminary Parcel Count:	5
Project Miles:	0.01

Legend

Parcel Boundary

Project Boundary

Sources: City of San Diego, County of San Diego, MAXAR

N

0 130 260 520

Feet

NAD 1983 StatePlane California VI FIPS 0406 Feet Lambert Conformal Conic

COUNCIL DISTRICT #6 PAGE: 452

Neighborhood PAGE: 464

Utilities Undergrounding Project

Surcharge Area: MMAR-S5



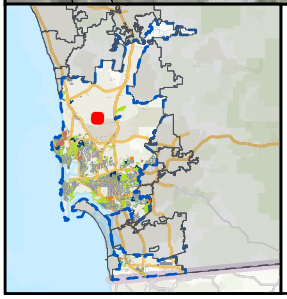

Project Data

City Council District Number:	6
Neighborhood:	Miramar
Status:	Identified in Master Plan
Power Pole Count:	12
Preliminary Parcel Count:	139
Project Miles:	0.02

Legend

Parcel Boundary

Project Boundary

Sources: City of San Diego, County of San Diego, MAXAR

N

0 115 230 460

Feet

NAD 1983 StatePlane California VI FIPS 0406 Feet Lambert Conformal Conic

COUNCIL DISTRICT #6 PAGE: 452

Neighborhood PAGE: 464

Utilities Undergrounding Project

Surcharge Area: MMAR-S6



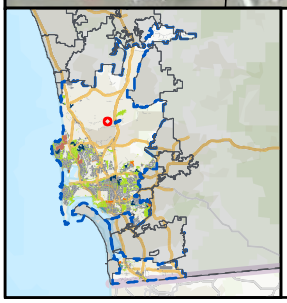

Project Data

City Council District Number:	6
Neighborhood:	Miramar
Status:	Identified in Master Plan
Power Pole Count:	15
Preliminary Parcel Count:	8
Project Miles:	0.03

Legend

Parcel Boundary

Project Boundary

Sources: City of San Diego, County of San Diego, MAXAR

N

0 37.5 75 150

Feet

NAD 1983 StatePlane California VI FIPS 0406 Feet Lambert Conformal Conic

COUNCIL DISTRICT #6 PAGE: 452

Neighborhood PAGE: 464

Utilities Undergrounding Project

Neighborhood Key Map: Rancho Encantada

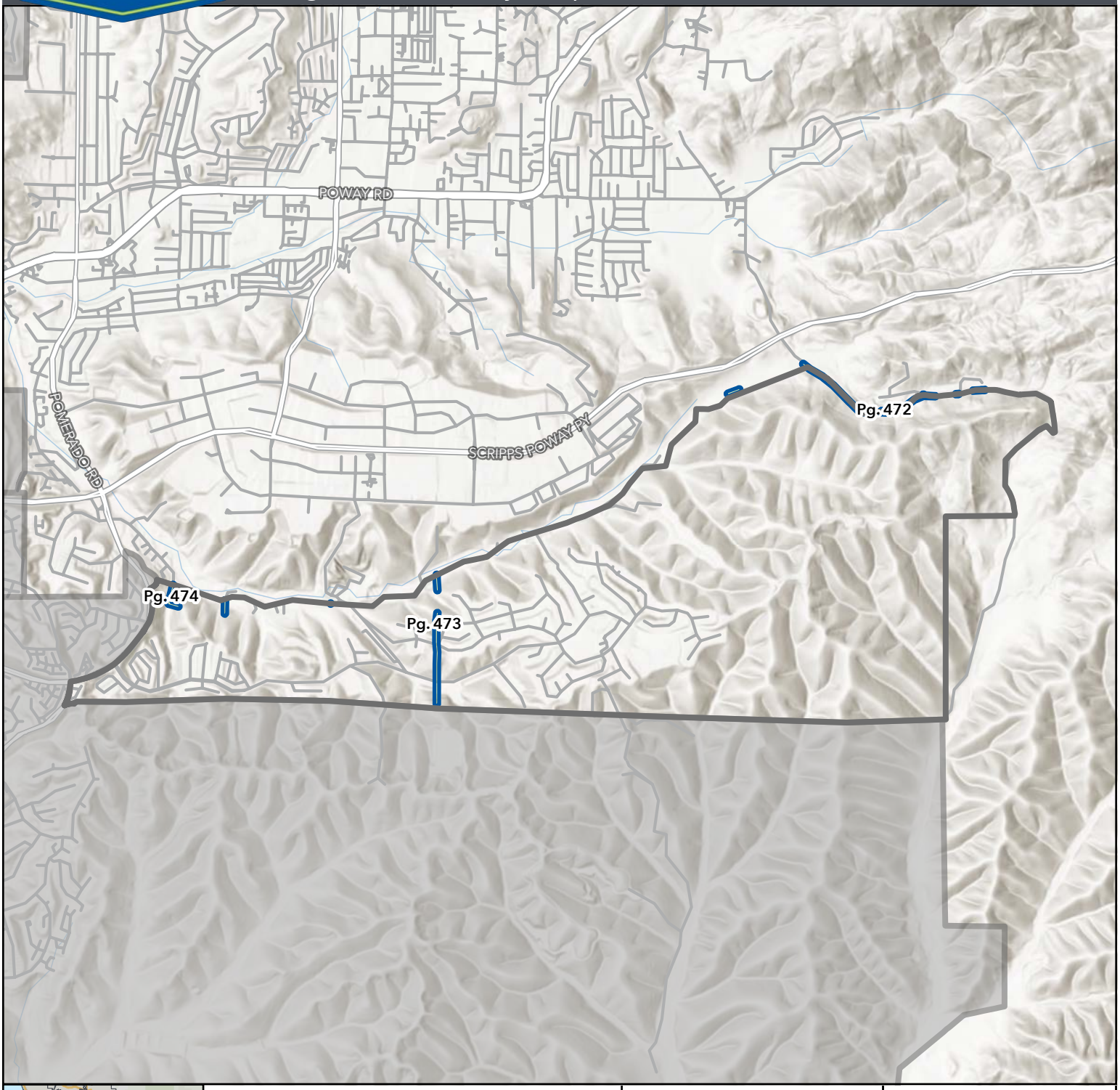

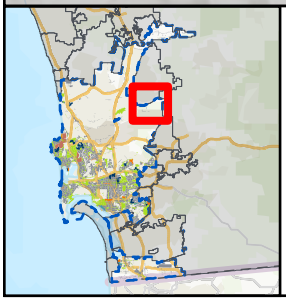

Neighborhood Information

City Council District Number	6
Surcharge Project Count	3

Sources: City of San Diego, County of San Diego, MAXAR

Legend

- Neighborhood Boundary
- Project Boundary

N

0 0.15 0.3 0.6

Miles

NAD 1983 StatePlane California VI FIPS 0406 Feet Lambert Conformal Conic

Utilities Undergrounding Project

Surcharge Area: RCHE-S1



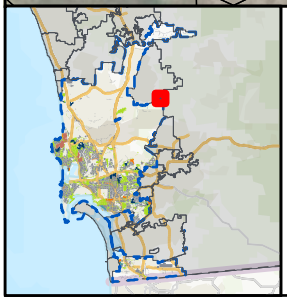

Project Data

City Council District Number:	6
Neighborhood:	Rancho Encantada
Status:	Identified in Master Plan
Power Pole Count:	22
Preliminary Parcel Count:	9
Project Miles:	0.87

Legend

Parcel Boundary

Project Boundary

Sources: City of San Diego, County of San Diego, MAXAR

N

0 230 460 920

Feet

NAD 1983 StatePlane California VI FIPS 0406 Feet Lambert Conformal Conic

COUNCIL DISTRICT #6 PAGE: 452

Neighborhood PAGE: 471

Utilities Undergrounding Project

Surcharge Area: RCHE-S2



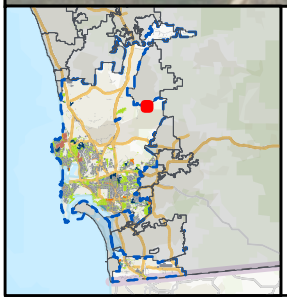

Project Data

City Council District Number:	6
Neighborhood:	Rancho Encantada
Status:	Identified in Master Plan
Power Pole Count:	9
Preliminary Parcel Count:	8
Project Miles:	0.08

Legend

Parcel Boundary

Project Boundary

Sources: City of San Diego, County of San Diego, MAXAR

N

0 115 230 460

Feet

NAD 1983 StatePlane California VI FIPS 0406 Feet Lambert Conformal Conic

Utilities Undergrounding Project

Surcharge Area: RCHE-S3

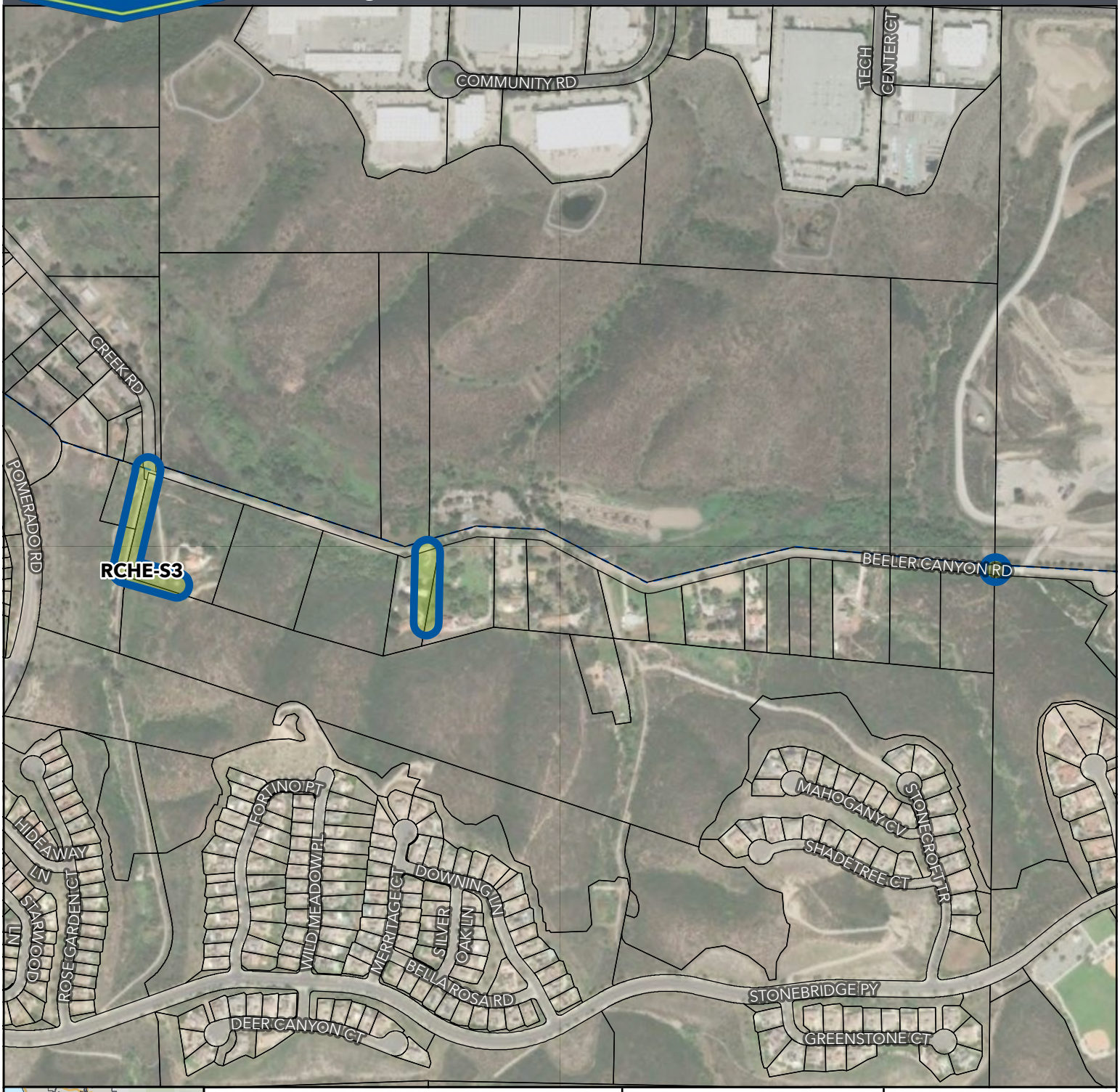

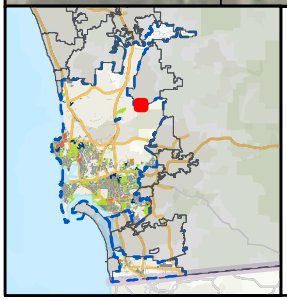

Project Data

City Council District Number:	6
Neighborhood:	Rancho Encantada
Status:	Identified in Master Plan
Power Pole Count:	8
Preliminary Parcel Count:	12
Project Miles:	0.17

Legend

Parcel Boundary

Project Boundary

Sources: City of San Diego, County of San Diego, MAXAR

N

0 150 300 600

Feet

NAD 1983 StatePlane California VI FIPS 0406 Feet Lambert Conformal Conic

Utilities Undergrounding Project

Neighborhood Key Map: Scripps Ranch

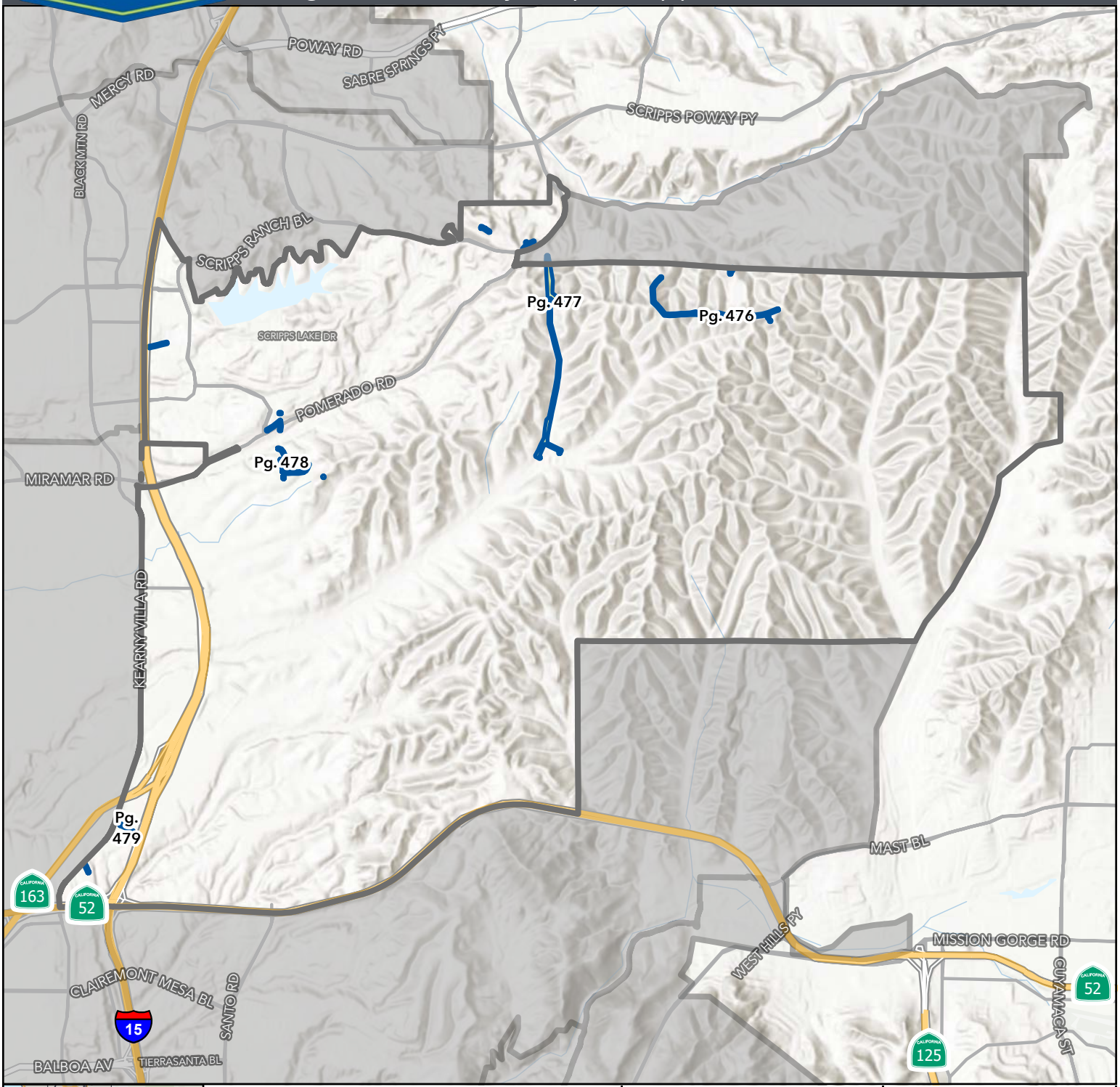

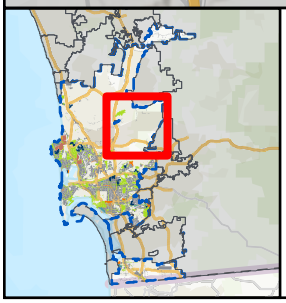

Neighborhood Information

City Council District Number	6
Surcharge Project Count	4

Sources: City of San Diego, County of San Diego, MAXAR

Legend

- Neighborhood Boundary
- Project Boundary

N

0 0.28 0.55 1.1

Miles

NAD 1983 StatePlane California VI FIPS 0406 Feet Lambert Conformal Conic

Utilities Undergrounding Project

Surcharge Area: SCRP-S1

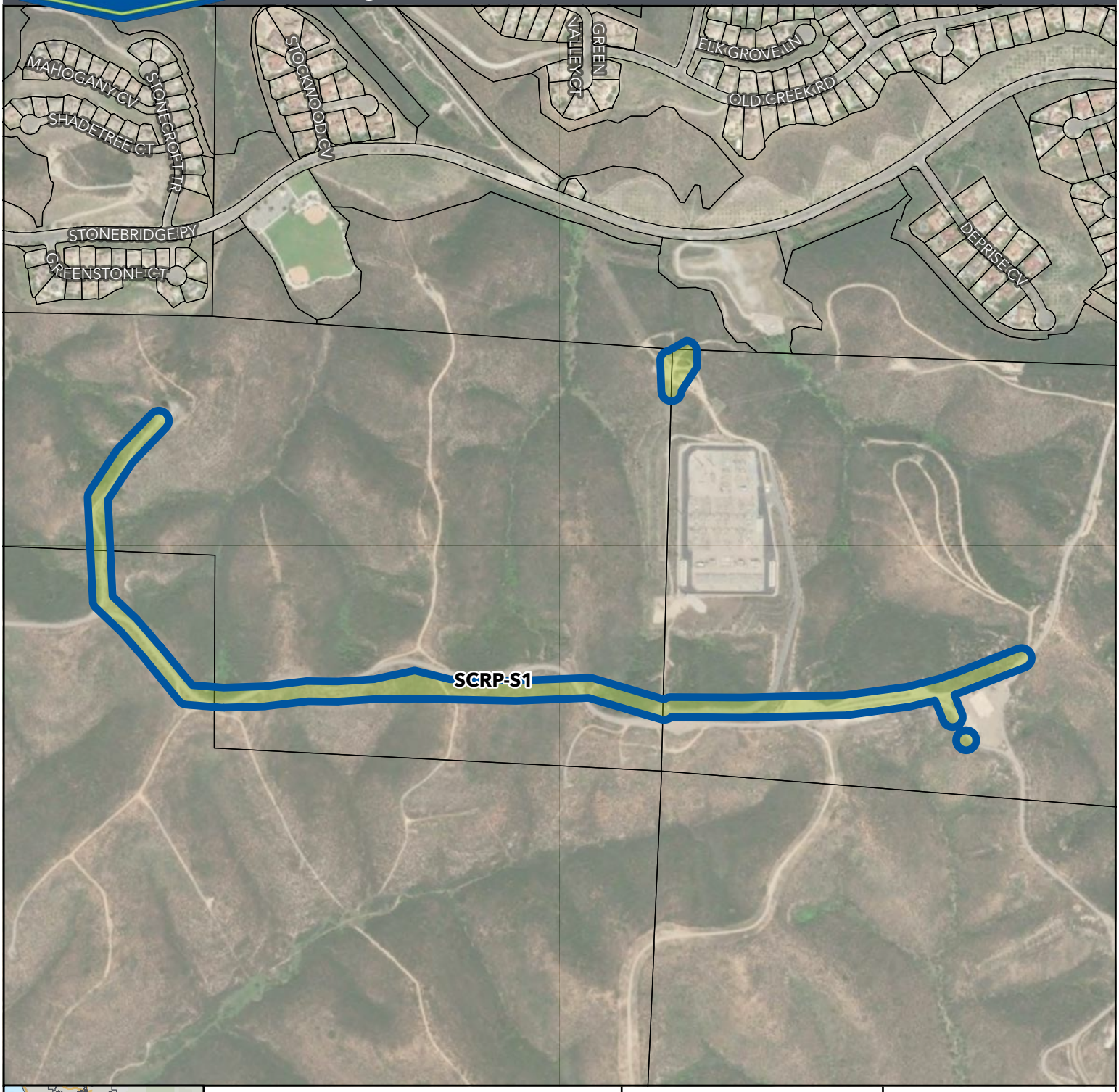

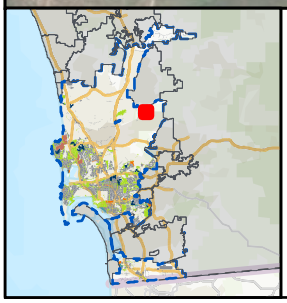

Project Data

City Council District Number:	6
Neighborhood:	Scripps Ranch
Status:	Identified in Master Plan
Power Pole Count:	38
Preliminary Parcel Count:	4
Project Miles:	0

Legend

Parcel Boundary

Project Boundary

Sources: City of San Diego, County of San Diego, MAXAR

N

0 190 380 760

Feet

NAD 1983 StatePlane California VI FIPS 0406 Feet
Lambert Conformal Conic

Utilities Undergrounding Project

Surcharge Area: SCRP-S2

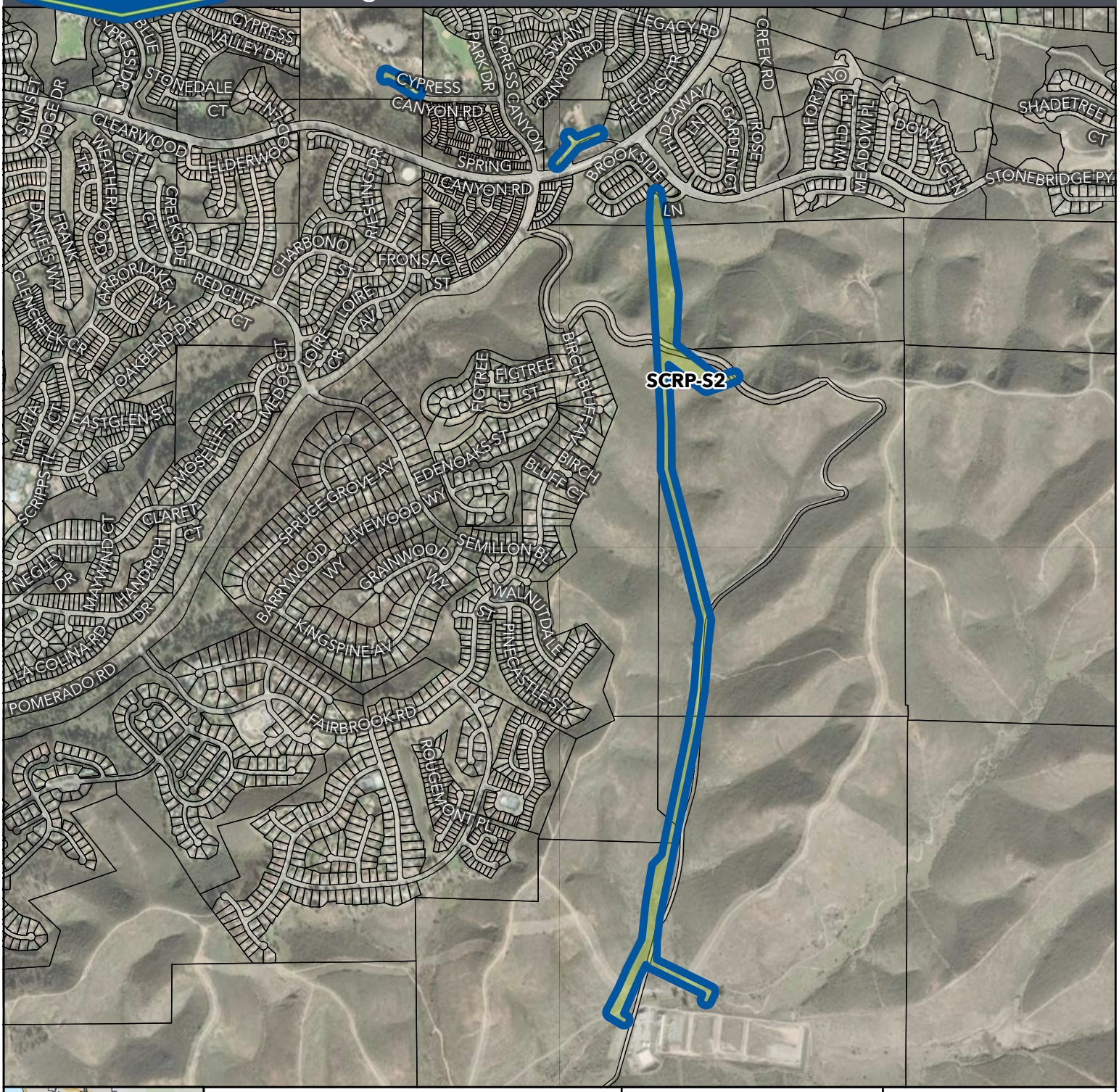

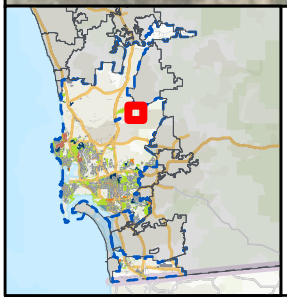

Project Data

City Council District Number:	6
Neighborhood:	Scripps Ranch
Status:	Identified in Master Plan
Power Pole Count:	23
Preliminary Parcel Count:	15
Project Miles:	0.02

Legend

- Parcel Boundary
- Project Boundary

Sources: City of San Diego, County of San Diego, MAXAR

N

0 330 660 1,320

Feet

NAD 1983 StatePlane California VI FIPS 0406 Feet
Lambert Conformal Conic

COUNCIL DISTRICT #6 PAGE: 452

Neighborhood PAGE: 475

Utilities Undergrounding Project

Surcharge Area: SCRP-S3

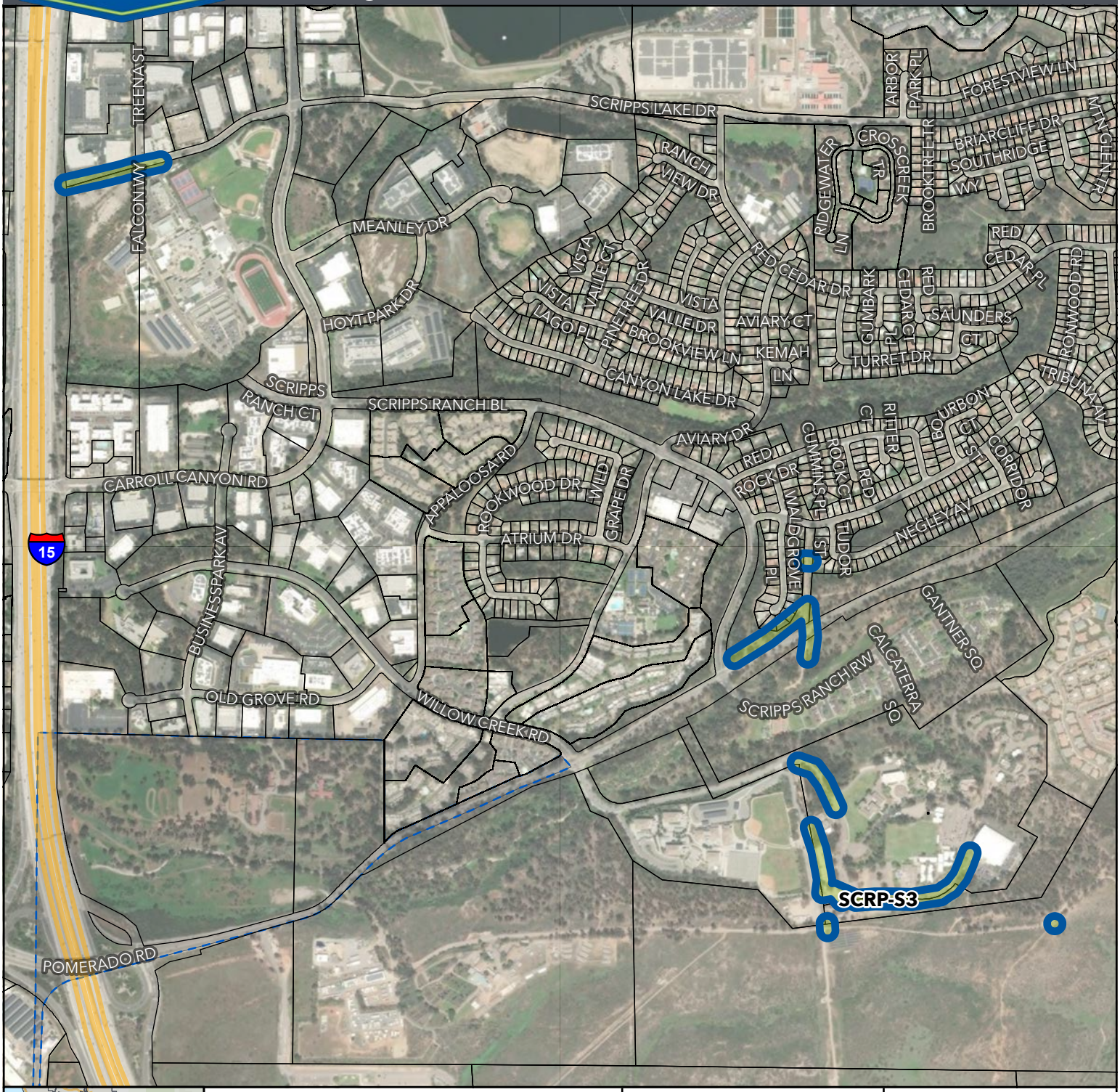

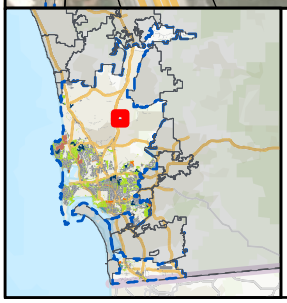

Project Data

City Council District Number:	5
Neighborhood:	Scripps Ranch
Status:	Identified in Master Plan
Power Pole Count:	35
Preliminary Parcel Count:	21
Project Miles:	0.09

Legend

- Parcel Boundary
- Project Boundary

Sources: City of San Diego, County of San Diego, MAXAR

N

0 250 500 1,000

Feet

NAD 1983 StatePlane California VI FIPS 0406 Feet
Lambert Conformal Conic

Utilities Undergrounding Project

Surcharge Area: SCRP-S4



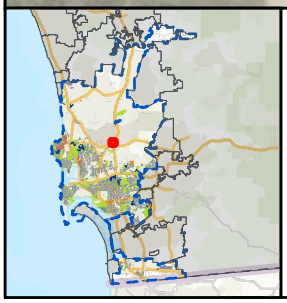

Project Data

City Council District Number:	6
Neighborhood:	Scripps Ranch
Status:	Identified in Master Plan
Power Pole Count:	8
Preliminary Parcel Count:	3
Project Miles:	0

Legend

Parcel Boundary

Project Boundary

Sources: City of San Diego, County of San Diego, MAXAR

N

0 75 150 300

Feet

NAD 1983 StatePlane California VI FIPS 0406 Feet Lambert Conformal Conic

COUNCIL DISTRICT #6 PAGE: 452

Neighborhood PAGE: 475

Utilities Undergrounding Project

Neighborhood Key Map: Sorrento Valley

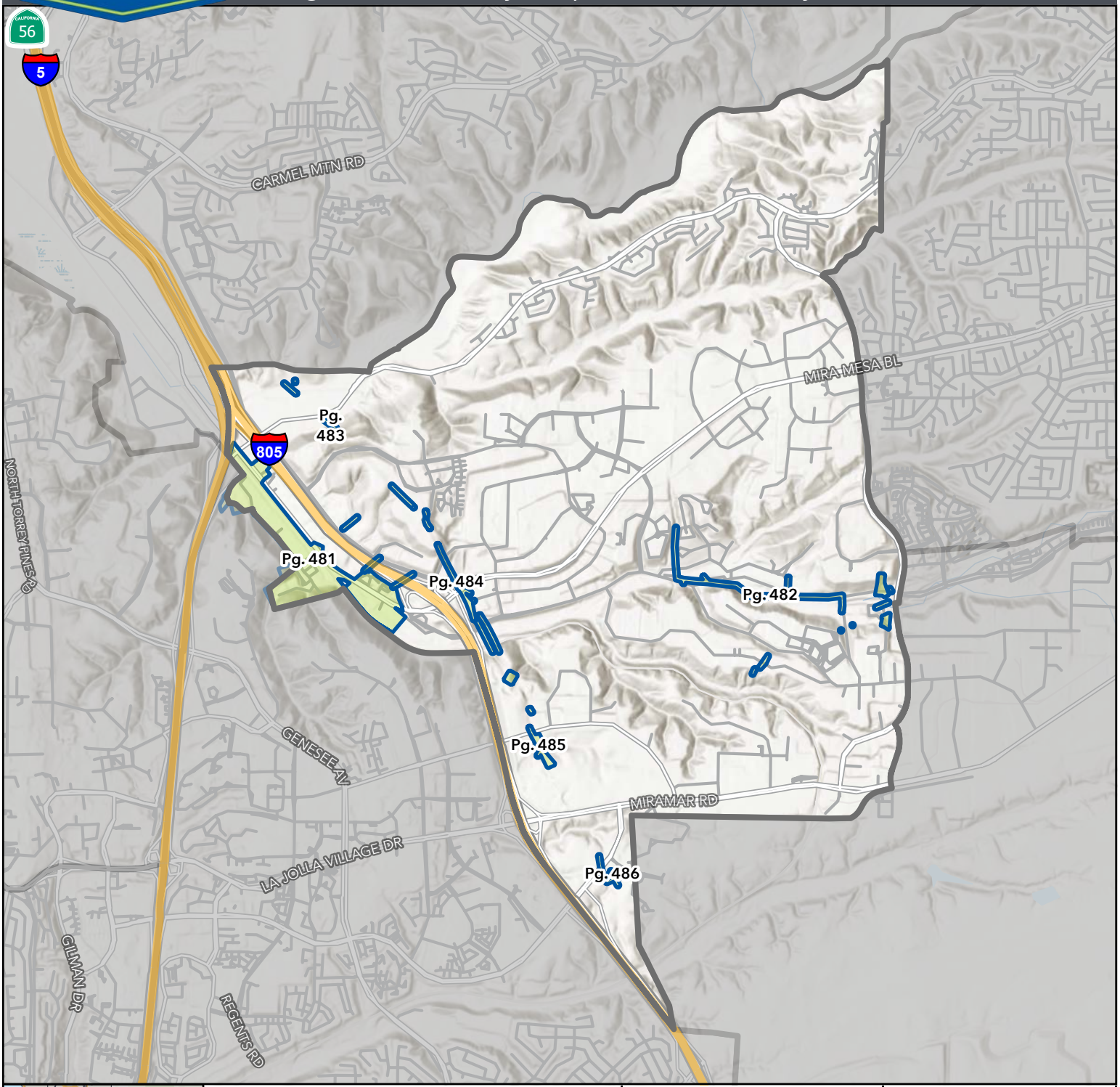

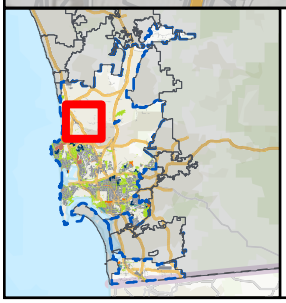

Neighborhood Information

City Council District Number	6
Surcharge Project Count	6

Sources: City of San Diego, County of San Diego, MAXAR

Legend

- Neighborhood Boundary
- Project Boundary

N

0 0.15 0.3 0.6

Miles

NAD 1983 StatePlane California VI FIPS 0406 Feet
Lambert Conformal Conic

Utilities Undergrounding Project

Surcharge Area: SOVA-S1

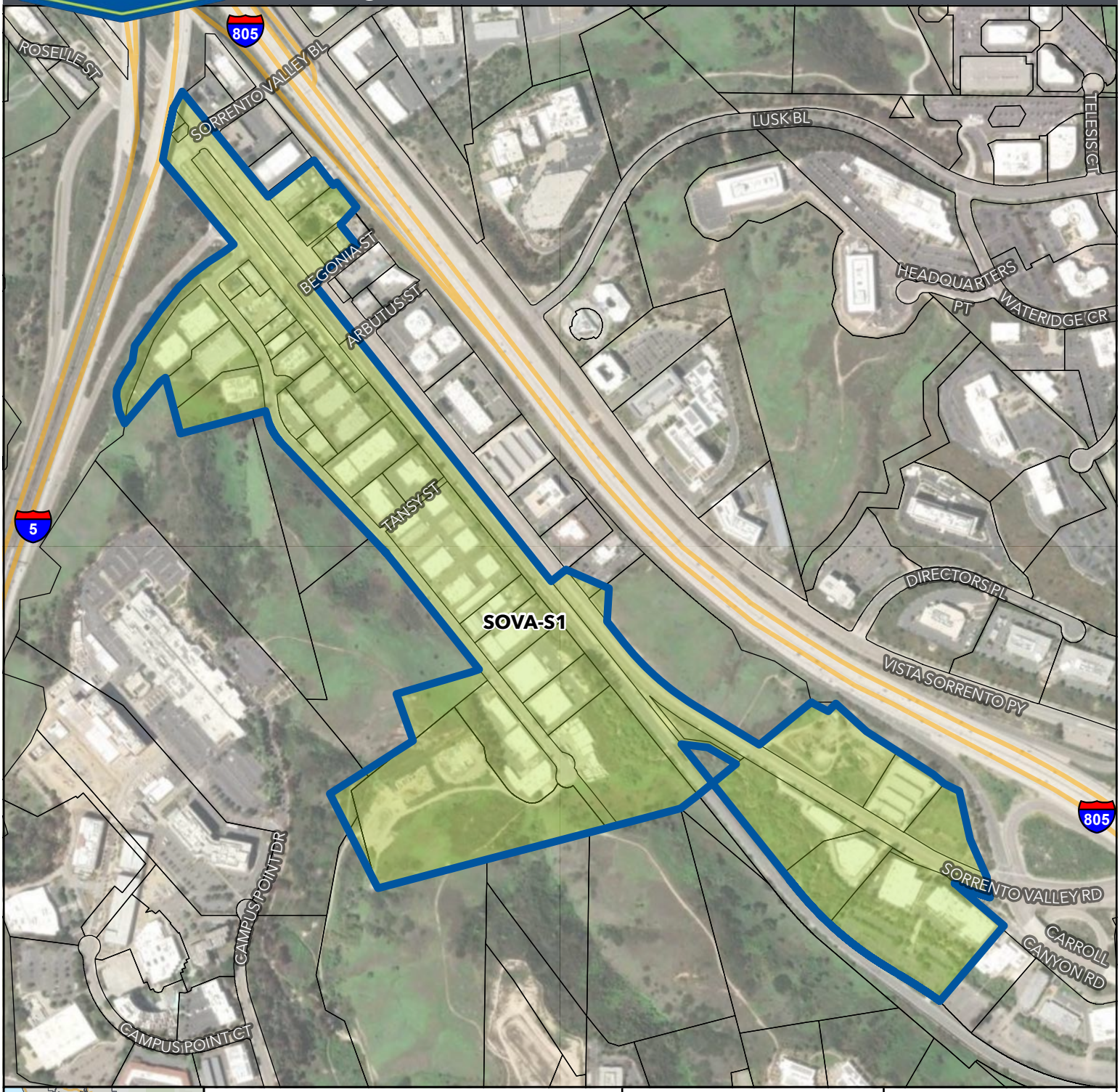

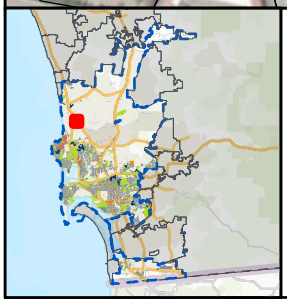

Project Data

City Council District Number:	1
Neighborhood:	Sorrento Valley
Status:	Identified in Master Plan
Power Pole Count:	86
Preliminary Parcel Count:	44
Project Miles:	1.61

Legend

Parcel Boundary

Project Boundary

Sources: City of San Diego, County of San Diego, MAXAR

N

0 170 340 680

Feet

NAD 1983 StatePlane California VI FIPS 0406 Feet Lambert Conformal Conic

COUNCIL DISTRICT #1 PAGE: 452

Neighborhood PAGE: 480

Utilities Undergrounding Project

Surcharge Area: SOVA-S2

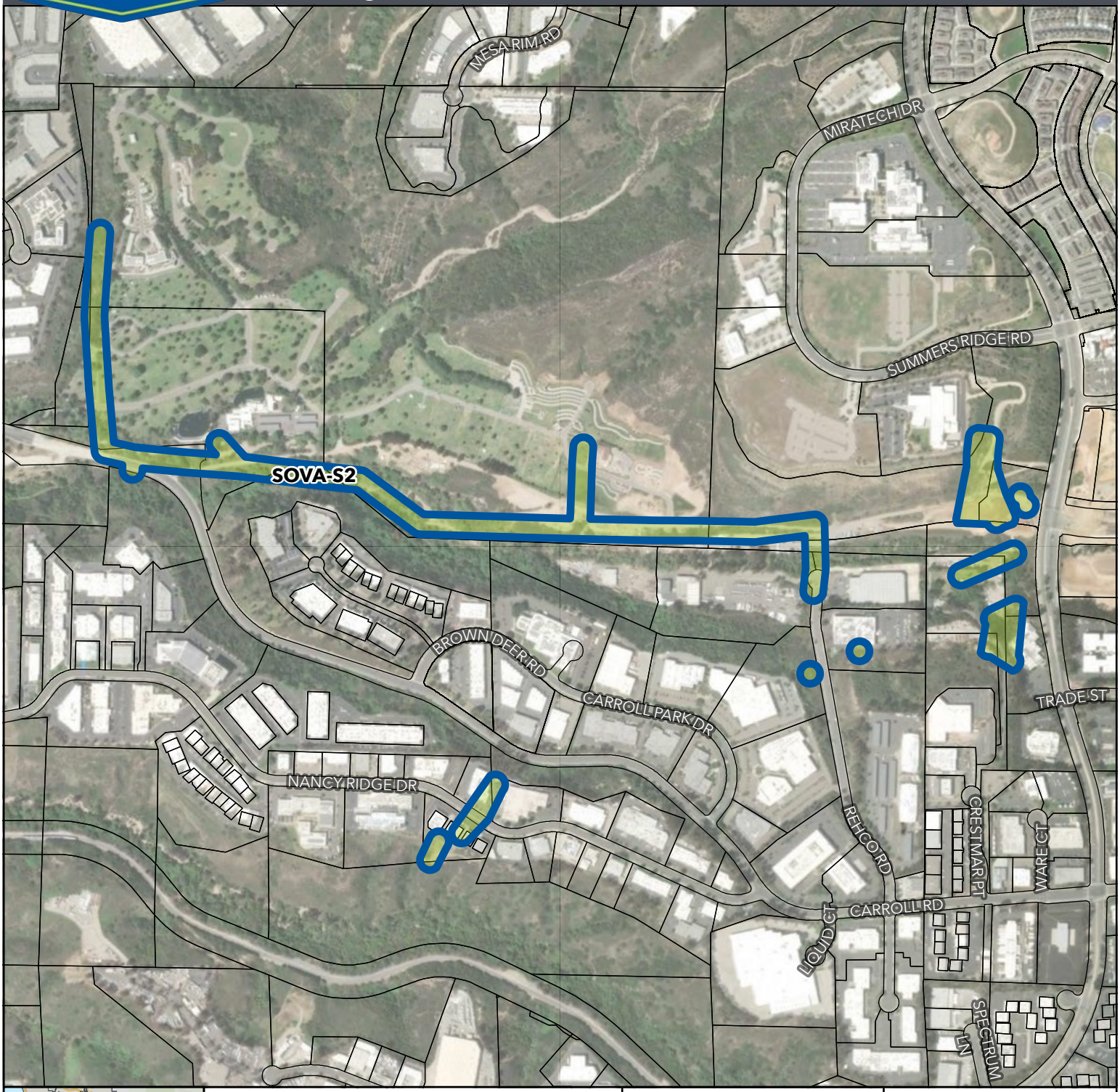

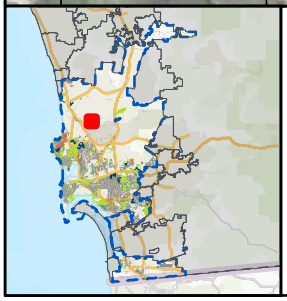

Project Data

City Council District Number:	6
Neighborhood:	Sorrento Valley
Status:	Identified in Master Plan
Power Pole Count:	62
Preliminary Parcel Count:	23
Project Miles:	0.08

Legend

Parcel Boundary

Project Boundary

Sources: City of San Diego, County of San Diego, MAXAR

N

0 190 380 760

Feet

NAD 1983 StatePlane California VI FIPS 0406 Feet Lambert Conformal Conic

Utilities Undergrounding Project

Surcharge Area: SOVA-S3



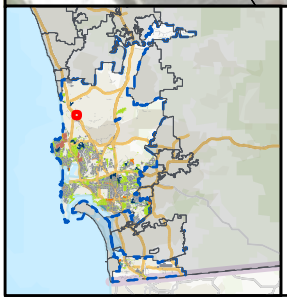

Project Data

City Council District Number:	1
Neighborhood:	Sorrento Valley
Status:	Identified in Master Plan
Power Pole Count:	9
Preliminary Parcel Count:	18
Project Miles:	0

Legend

- Parcel Boundary
- Project Boundary

Sources: City of San Diego, County of San Diego, MAXAR

N

0 55 110 220

Feet

NAD 1983 StatePlane California VI FIPS 0406 Feet Lambert Conformal Conic

COUNCIL DISTRICT #1 PAGE: 452

Neighborhood PAGE: 480

Utilities Undergrounding Project

Surcharge Area: SOVA-S4

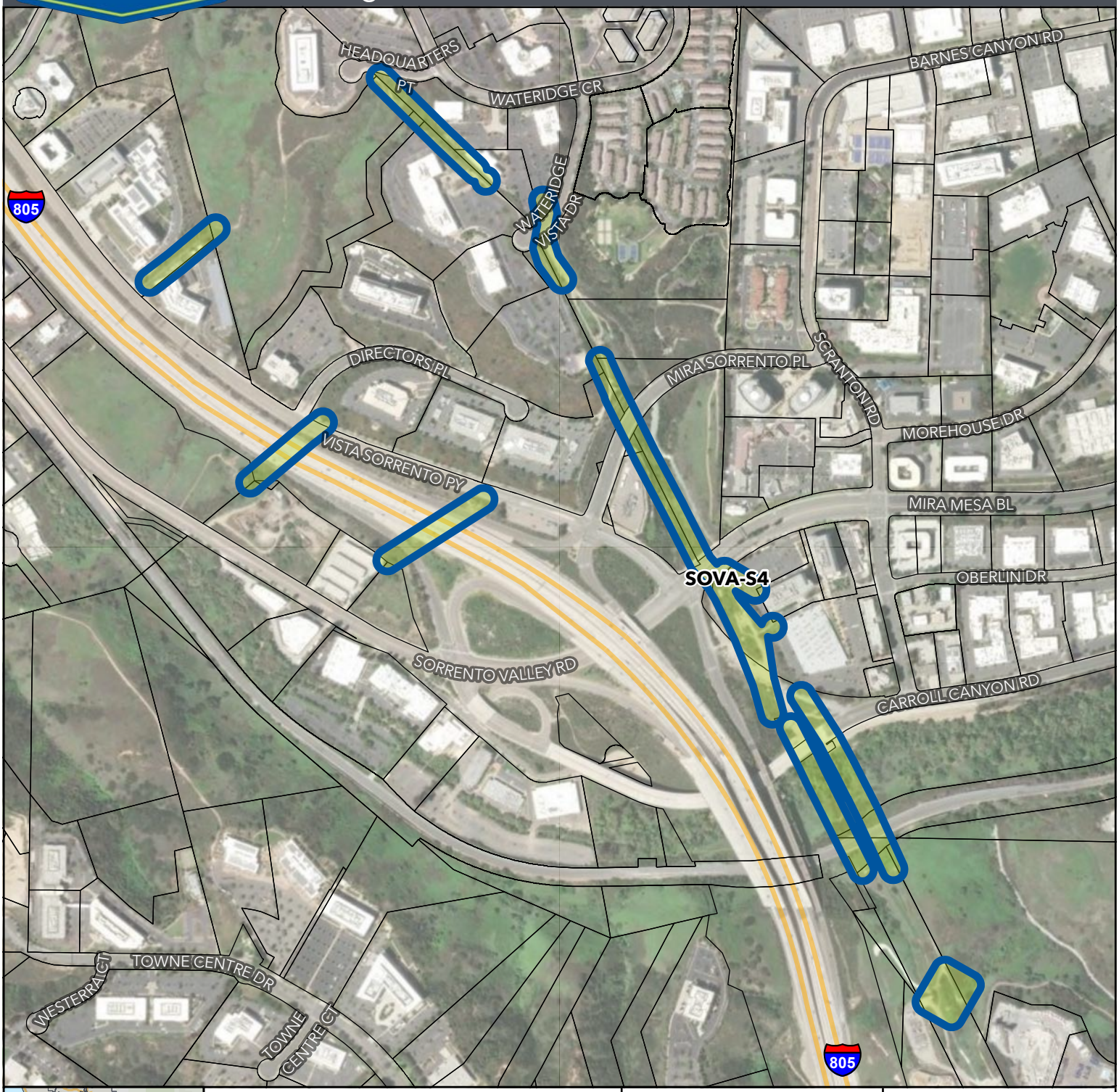

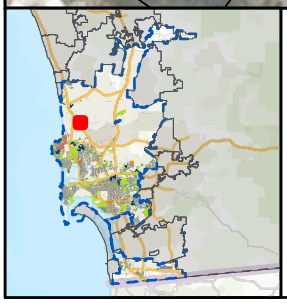

Project Data

City Council District Number:	6
Neighborhood:	Sorrento Valley
Status:	Identified in Master Plan
Power Pole Count:	59
Preliminary Parcel Count:	33
Project Miles:	0.16

Legend

Parcel Boundary

Project Boundary

Sources: City of San Diego, County of San Diego, MAXAR

N

0 170 340 680

Feet

NAD 1983 StatePlane California VI FIPS 0406 Feet Lambert Conformal Conic

Utilities Undergrounding Project

Surcharge Area: SOVA-S5

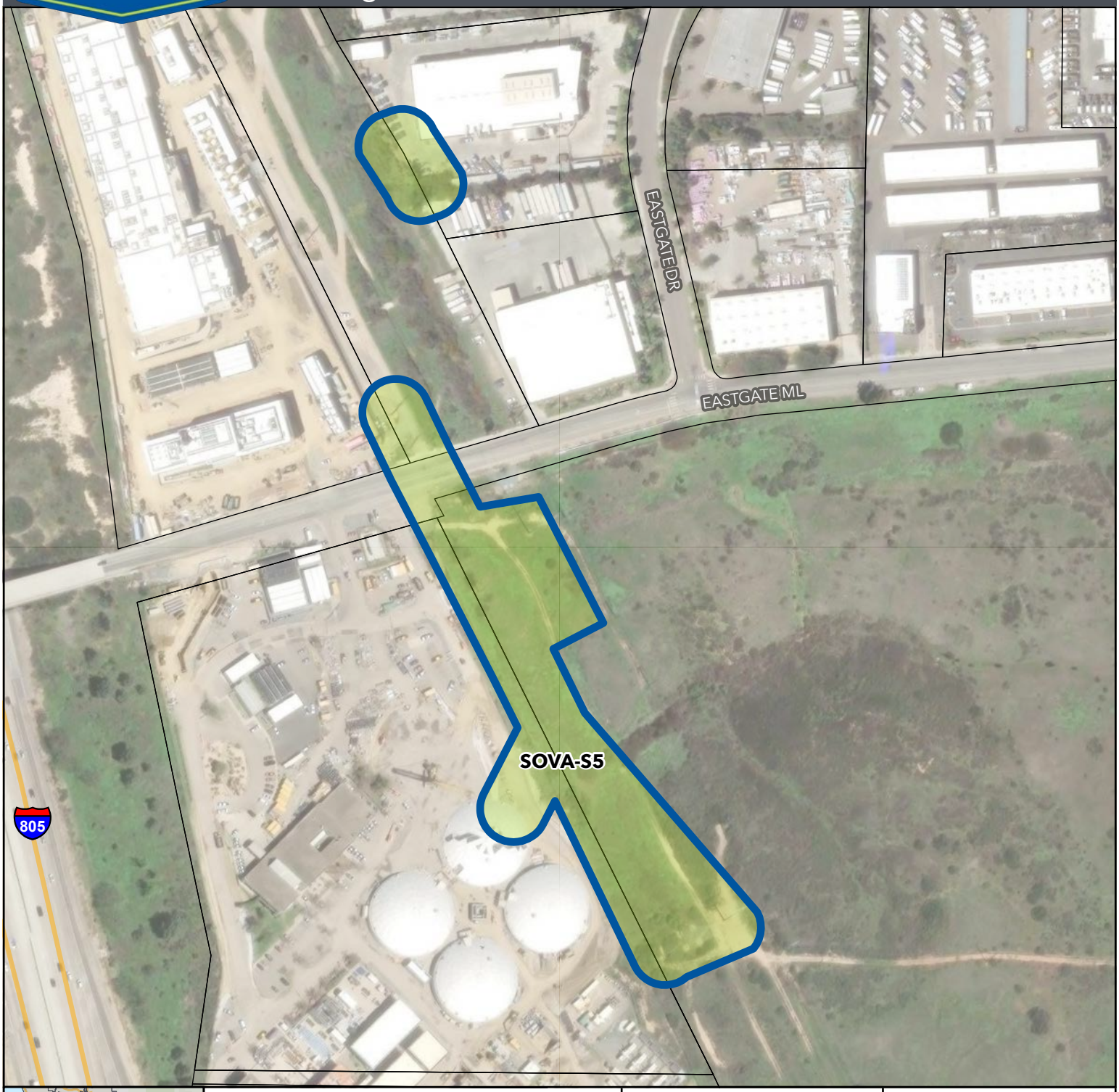

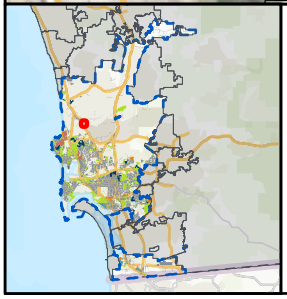

Project Data

City Council District Number:	6
Neighborhood:	Sorrento Valley
Status:	Identified in Master Plan
Power Pole Count:	14
Preliminary Parcel Count:	6
Project Miles:	0.02

Legend

Parcel Boundary

Project Boundary

Sources: City of San Diego, County of San Diego, MAXAR

N

0 55 110 220

Feet

NAD 1983 StatePlane California VI FIPS 0406 Feet Lambert Conformal Conic

COUNCIL DISTRICT #6 PAGE: 452

Neighborhood PAGE: 480

Utilities Undergrounding Project

Surcharge Area: SOVA-S6



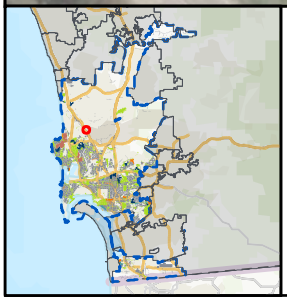

Project Data

City Council District Number:	6
Neighborhood:	Sorrento Valley
Status:	Identified in Master Plan
Power Pole Count:	10
Preliminary Parcel Count:	3
Project Miles:	0.02

Legend

Parcel Boundary

Project Boundary

Sources: City of San Diego, County of San Diego, MAXAR

N

0 37.5 75 150

Feet

NAD 1983 StatePlane California VI FIPS 0406 Feet
Lambert Conformal Conic

COUNCIL DISTRICT #6 PAGE: 452

Neighborhood PAGE: 480

Utilities Undergrounding Project

Neighborhood Key Map: University City

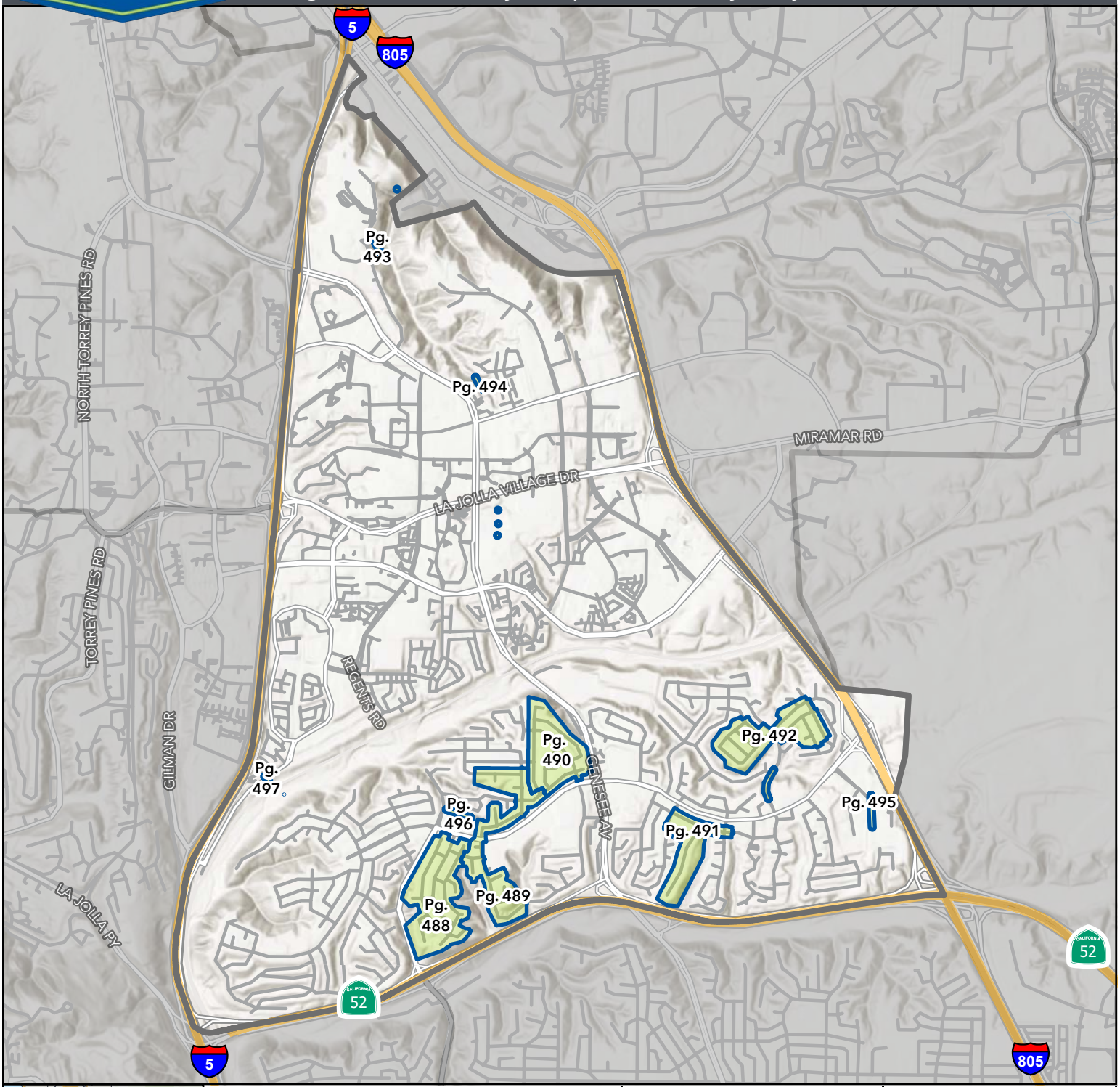

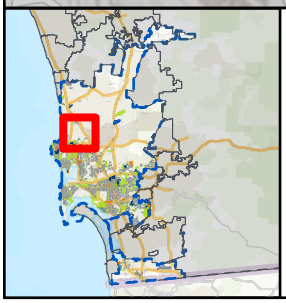

Neighborhood Information

City Council District Number	6
Surcharge Project Count	10

Sources: City of San Diego, County of San Diego, MAXAR

Legend

- Neighborhood Boundary
- Project Boundary

N

0 0.13 0.25 0.5

Miles

NAD 1983 StatePlane California VI FIPS 0406 Feet
Lambert Conformal Conic

Utilities Undergrounding Project

Surcharge Area: UCTY-01

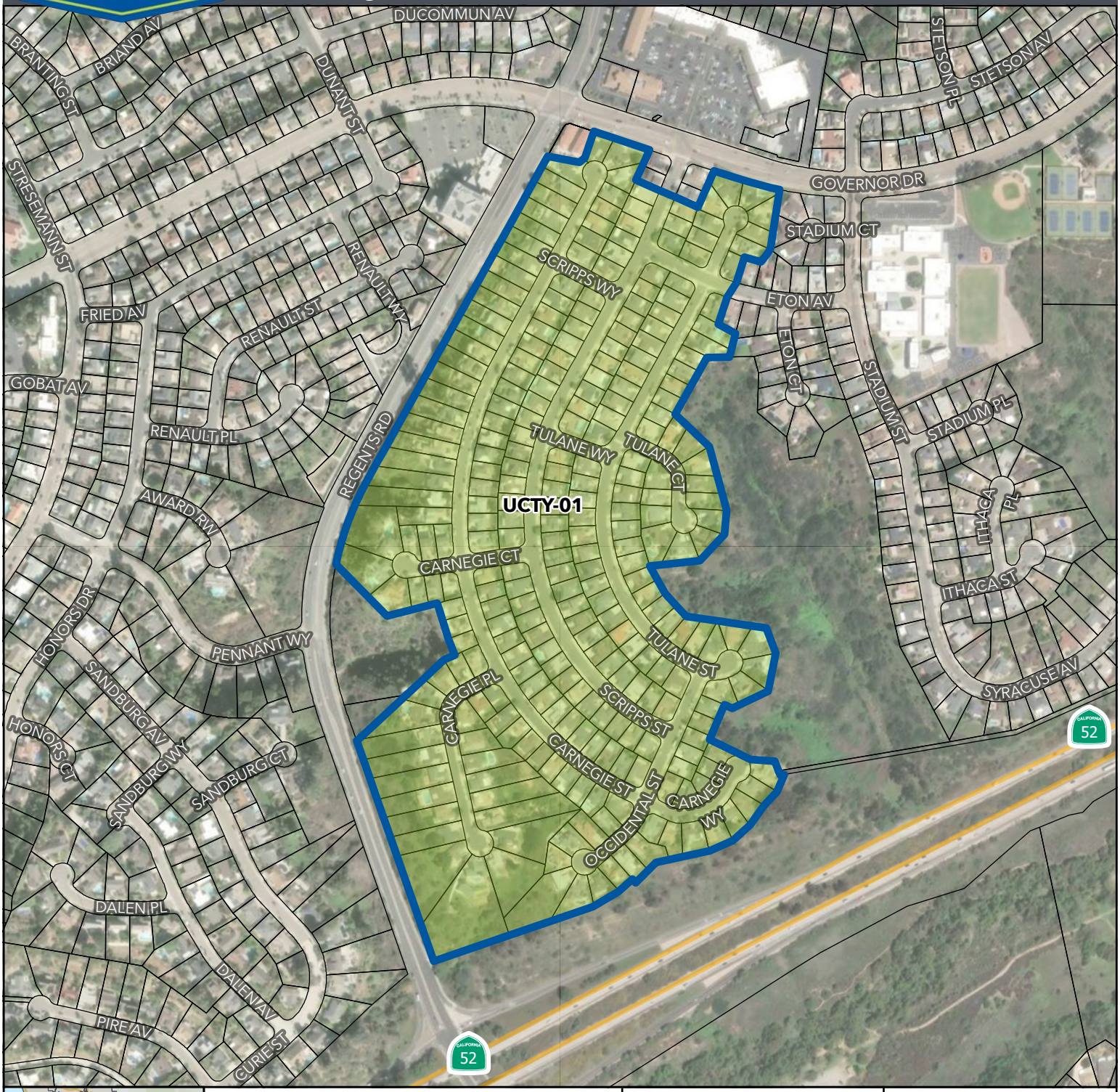

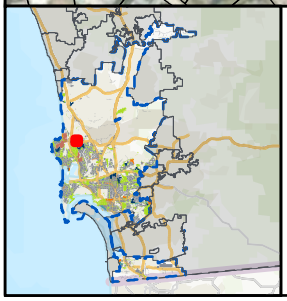

Project Data

City Council District Number:	6
Neighborhood:	University City
Status:	Identified in Master Plan
Power Pole Count:	67
Preliminary Parcel Count:	280
Project Miles:	2.02

Legend

Parcel Boundary

Project Boundary

Sources: City of San Diego, County of San Diego, MAXAR

N

0 115 230 460

Feet

NAD 1983 StatePlane California VI FIPS 0406 Feet Lambert Conformal Conic

Utilities Undergrounding Project

Surcharge Area: UCTY-02



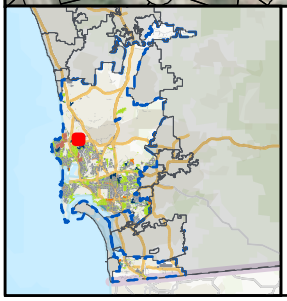

Project Data

City Council District Number:	6
Neighborhood:	University City
Status:	Identified in Master Plan
Power Pole Count:	58
Preliminary Parcel Count:	232
Project Miles:	1.81

Legend

- Parcel Boundary
- Project Boundary

Sources: City of San Diego, County of San Diego, MAXAR

N

0 130 260 520

Feet

NAD 1983 StatePlane California VI FIPS 0406 Feet Lambert Conformal Conic

COUNCIL DISTRICT #6 PAGE: 452

Neighborhood PAGE: 487

Utilities Undergrounding Project

Surcharge Area: UCTY-03

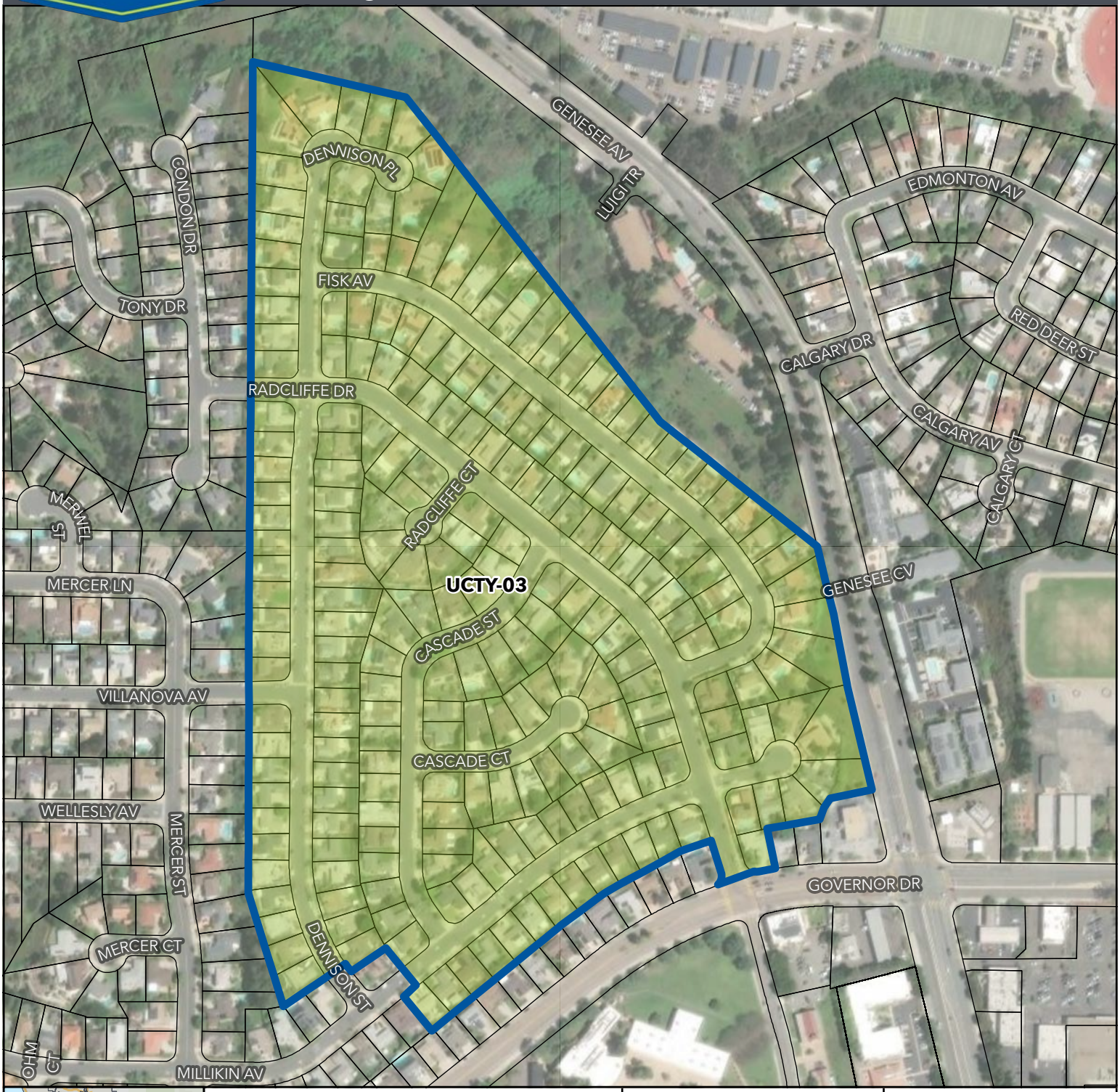

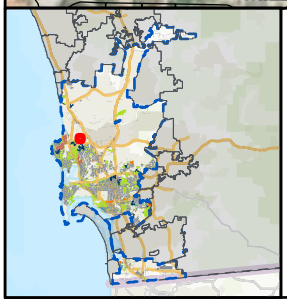

Project Data

City Council District Number:	6
Neighborhood:	University City
Status:	Identified in Master Plan
Power Pole Count:	48
Preliminary Parcel Count:	224
Project Miles:	1.45

Legend

Parcel Boundary

Project Boundary

Sources: City of San Diego, County of San Diego, MAXAR

N

0 75 150 300

Feet

NAD 1983 StatePlane California VI FIPS 0406 Feet Lambert Conformal Conic

COUNCIL DISTRICT #6 PAGE: 452

Neighborhood PAGE: 487

Utilities Undergrounding Project

Surcharge Area: UCTY-04

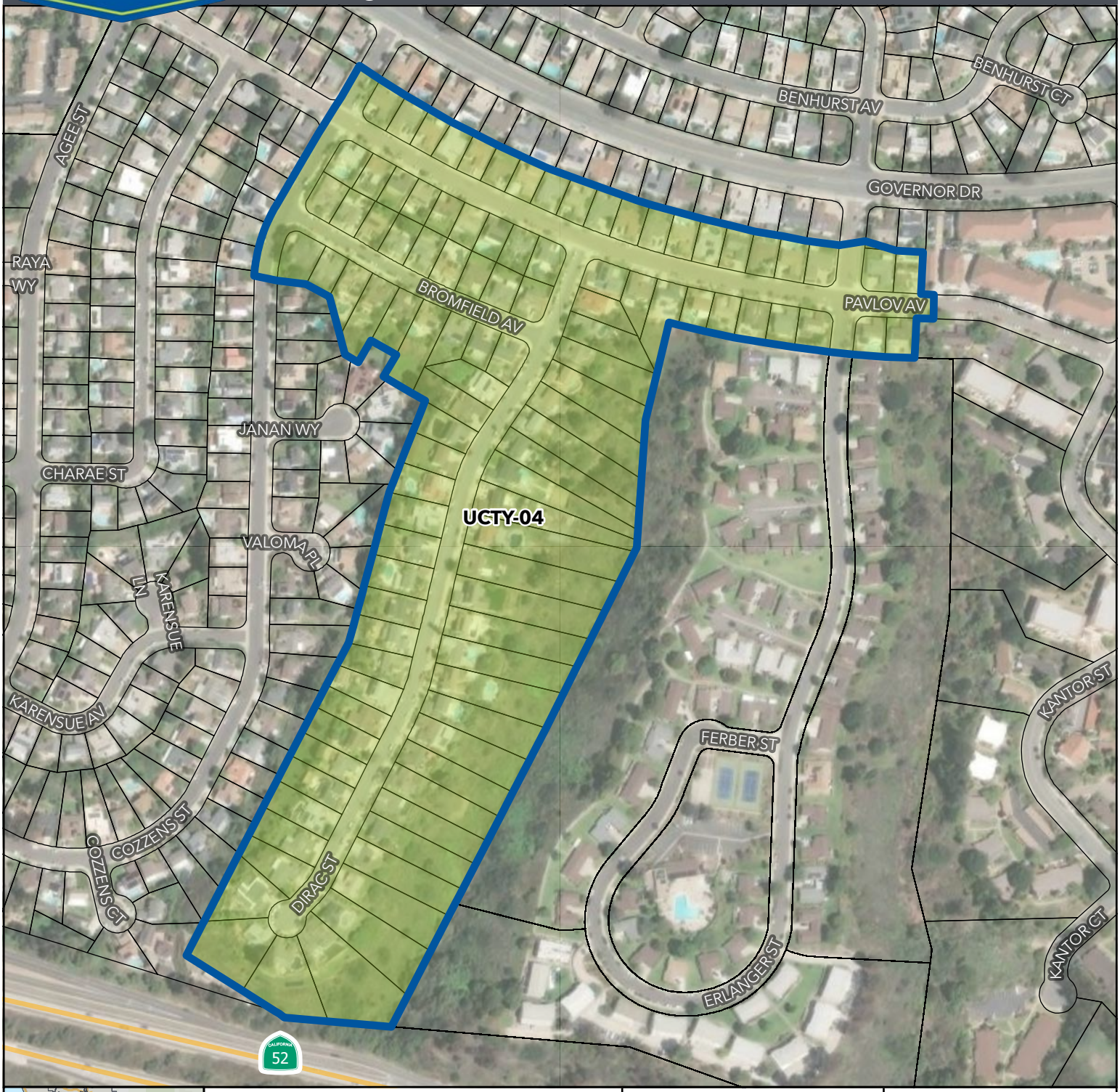

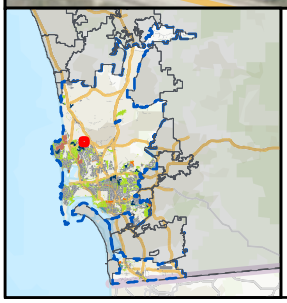

Project Data

City Council District Number:	**6**
Neighborhood:	**University City**
Status:	**Identified in Master Plan**
Power Pole Count:	**27**
Preliminary Parcel Count:	**105**
Project Miles:	**0.92**

Legend

Parcel Boundary

Project Boundary

Sources: City of San Diego, County of San Diego, MAXAR

N

0 75 150 300

Feet

NAD 1983 StatePlane California VI FIPS 0406 Feet Lambert Conformal Conic

Utilities Undergrounding Project

Surcharge Area: UCTY-05



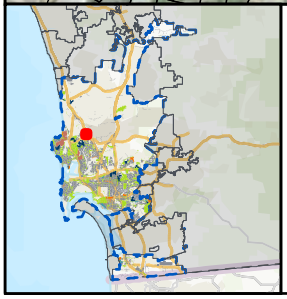

Project Data

City Council District Number:	6
Neighborhood:	University City
Status:	Identified in Master Plan
Power Pole Count:	53
Preliminary Parcel Count:	237
Project Miles:	1.83

Legend

Parcel Boundary

Project Boundary

Sources: City of San Diego, County of San Diego, MAXAR

N

0 95 190 380

Feet

NAD 1983 StatePlane California VI FIPS 0406 Feet Lambert Conformal Conic

COUNCIL DISTRICT #6 PAGE: 452

Neighborhood PAGE: 487

Utilities Undergrounding Project

Surcharge Area: UCTY-S1

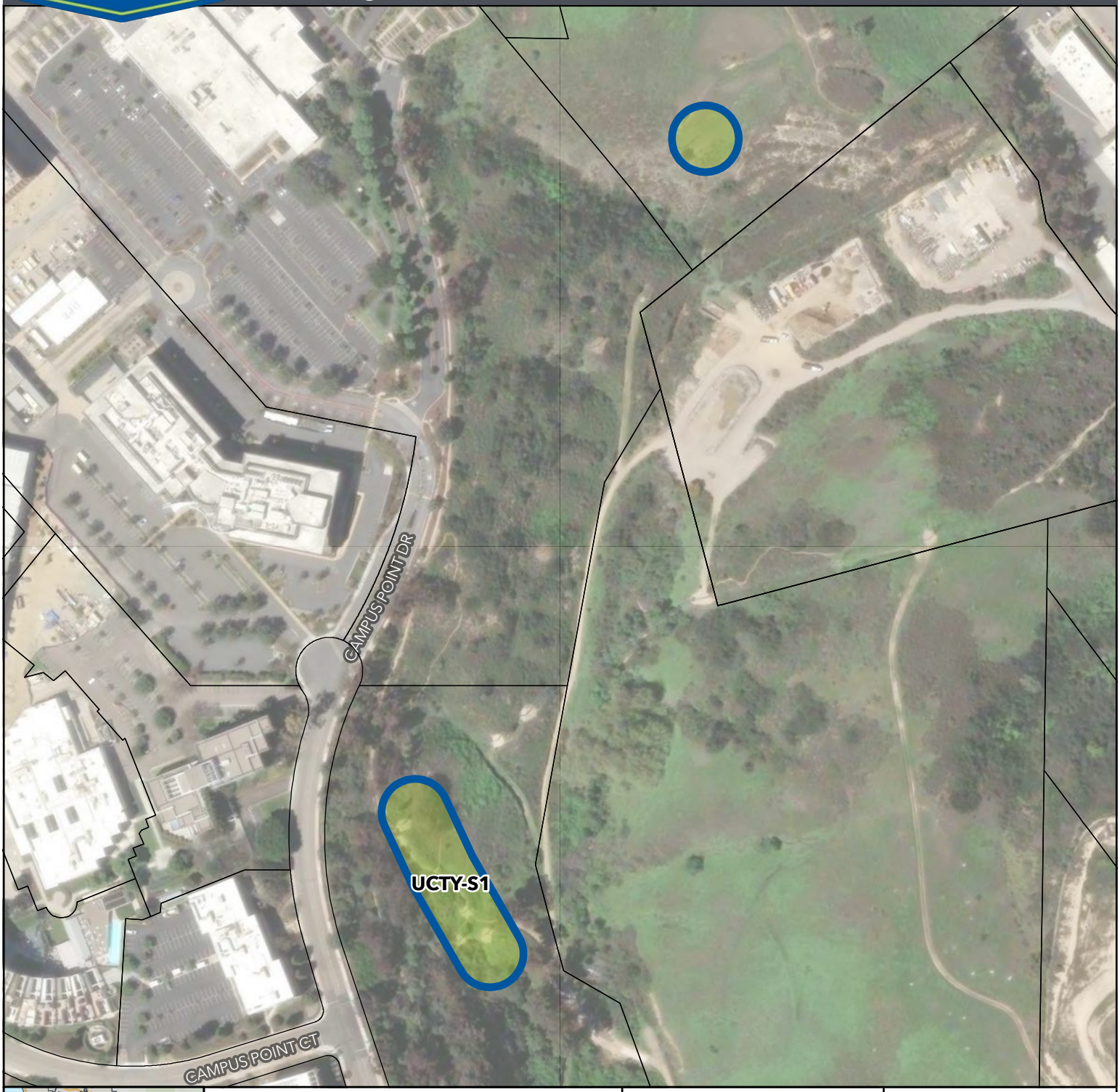

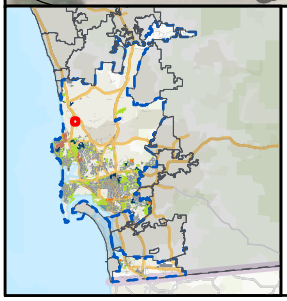

Project Data

City Council District Number:	6
Neighborhood:	University City
Status:	Identified in Master Plan
Power Pole Count:	7
Preliminary Parcel Count:	2
Project Miles:	0

Legend

Parcel Boundary

Project Boundary

Sources: City of San Diego, County of San Diego, MAXAR

N

0 55 110 220

Feet

NAD 1983 StatePlane California VI FIPS 0406 Feet Lambert Conformal Conic

COUNCIL DISTRICT #6 PAGE: 452

Neighborhood PAGE: 487

Utilities Undergrounding Project

Surcharge Area: UCTY-S2

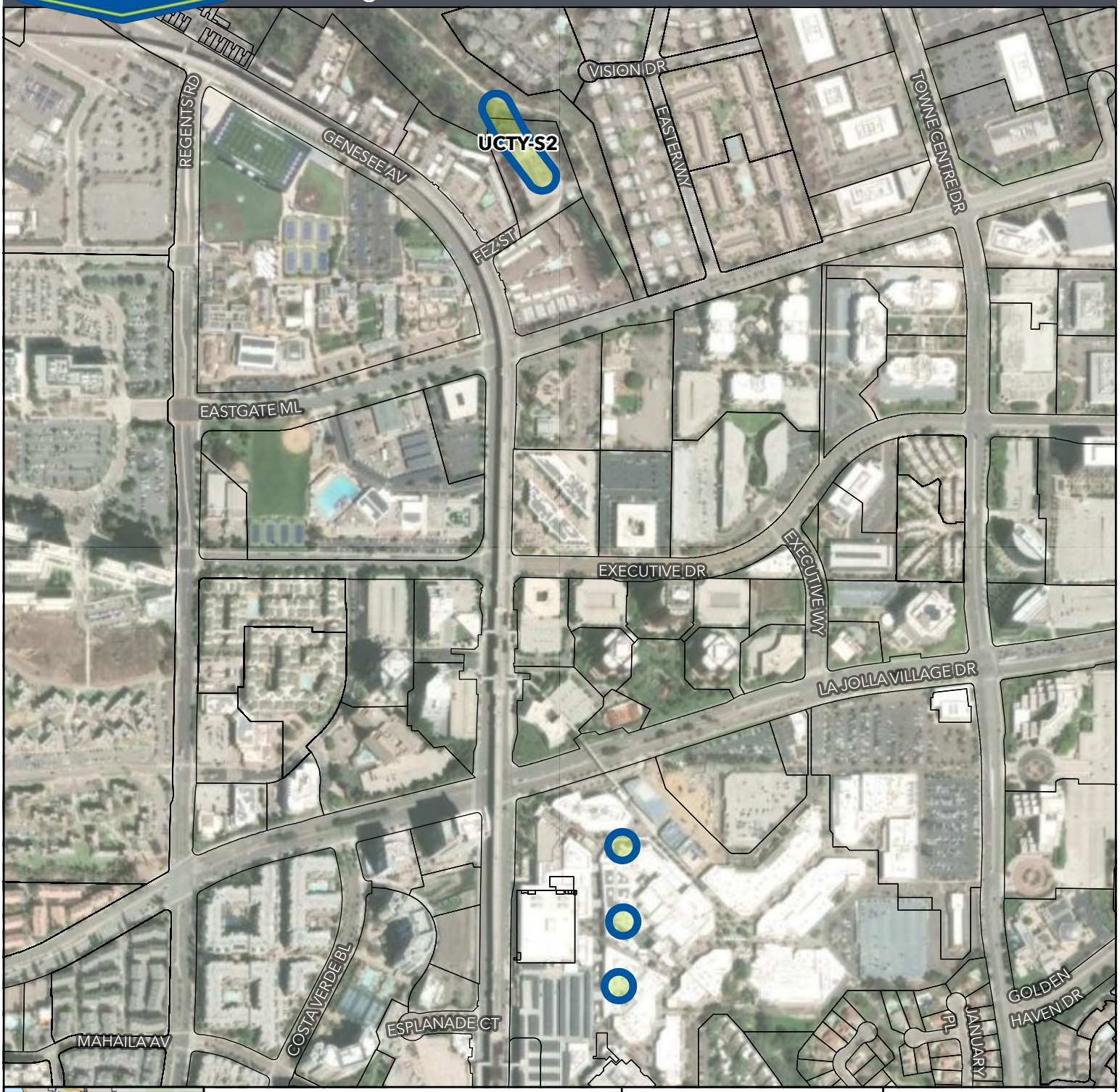

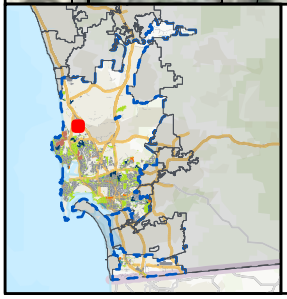

Project Data

City Council District Number:	6
Neighborhood:	University City
Status:	Identified in Master Plan
Power Pole Count:	8
Preliminary Parcel Count:	3
Project Miles:	0

Legend

Parcel Boundary

Project Boundary

Sources: City of San Diego, County of San Diego, MAXAR

N

0 130 260 520

Feet

NAD 1983 StatePlane California VI FIPS 0406 Feet Lambert Conformal Conic

Utilities Undergrounding Project

Surcharge Area: UCTY-S3

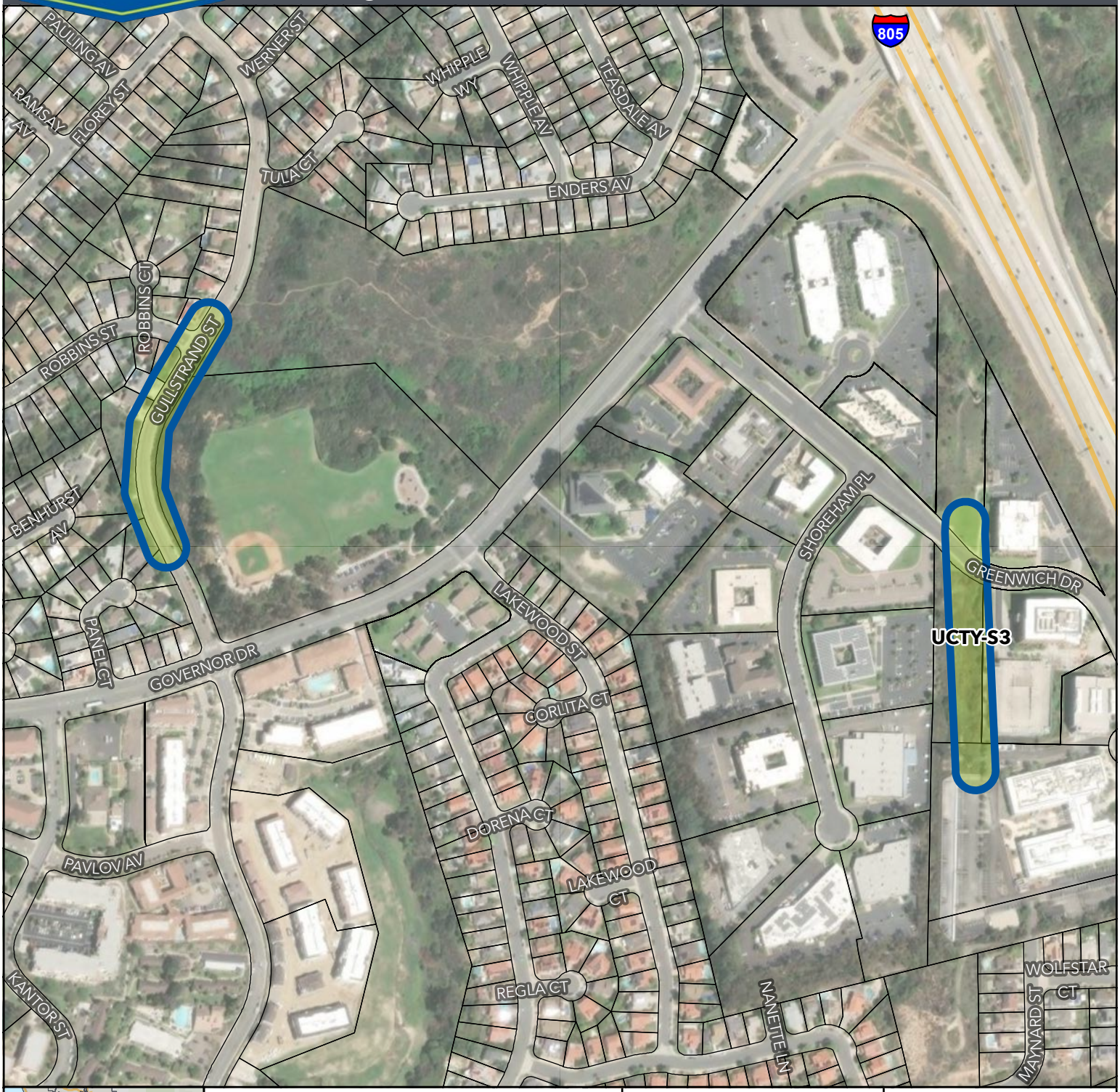

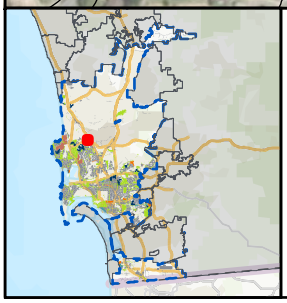

Project Data

City Council District Number:	6
Neighborhood:	University City
Status:	Identified in Master Plan
Power Pole Count:	10
Preliminary Parcel Count:	29
Project Miles:	0.2

Legend

- Parcel Boundary
- Project Boundary

Sources: City of San Diego, County of San Diego, MAXAR

N

0 95 190 380

Feet

NAD 1983 StatePlane California VI FIPS 0406 Feet
Lambert Conformal Conic

COUNCIL DISTRICT #6 PAGE: 452

Neighborhood PAGE: 487

Utilities Undergrounding Project

Surcharge Area: UCTY-S4



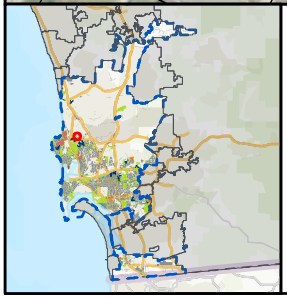

Project Data

City Council District Number:	6
Neighborhood:	University City
Status:	Identified in Master Plan
Power Pole Count:	4
Preliminary Parcel Count:	14
Project Miles:	0

Legend

Parcel Boundary

Project Boundary

Sources: City of San Diego, County of San Diego, MAXAR

N

0 37.5 75 150

Feet

NAD 1983 StatePlane California VI FIPS 0406 Feet Lambert Conformal Conic

COUNCIL DISTRICT #6 PAGE: 452

Neighborhood PAGE: 487

Utilities Undergrounding Project

Surcharge Area: UCTY-S5

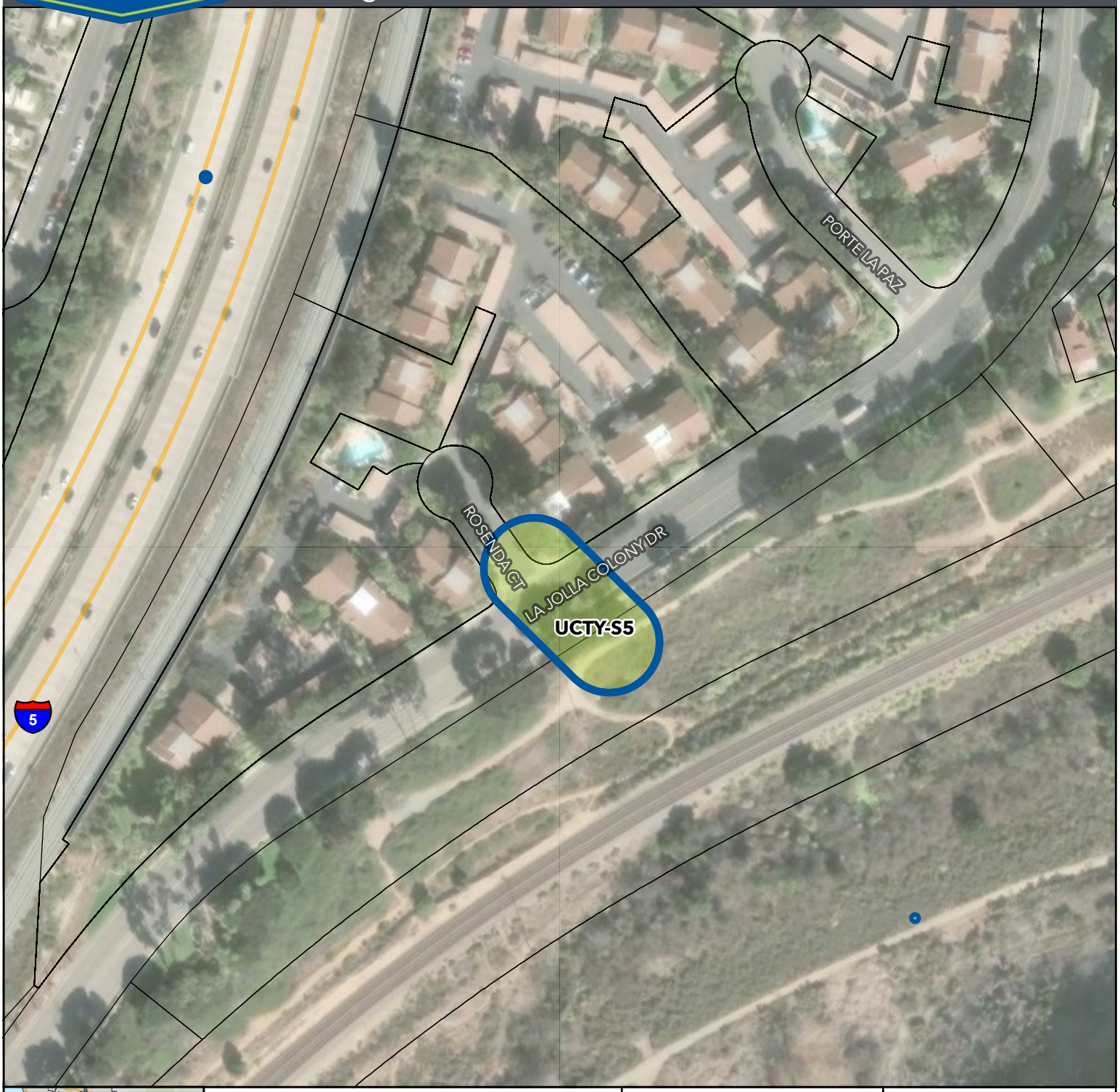

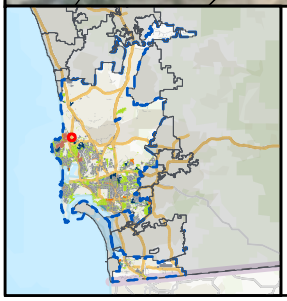

Project Data

City Council District Number:	6
Neighborhood:	University City
Status:	Identified in Master Plan
Power Pole Count:	2
Preliminary Parcel Count:	94
Project Miles:	0.04

Legend

Parcel Boundary

Project Boundary

Sources: City of San Diego, County of San Diego, MAXAR

N

0 37.5 75 150

Feet

NAD 1983 StatePlane California VI FIPS 0406 Feet Lambert Conformal Conic

COUNCIL DISTRICT #6 PAGE: 452

Neighborhood PAGE: 487

Utilities Undergrounding Project

Council District and Neighborhood Key Map

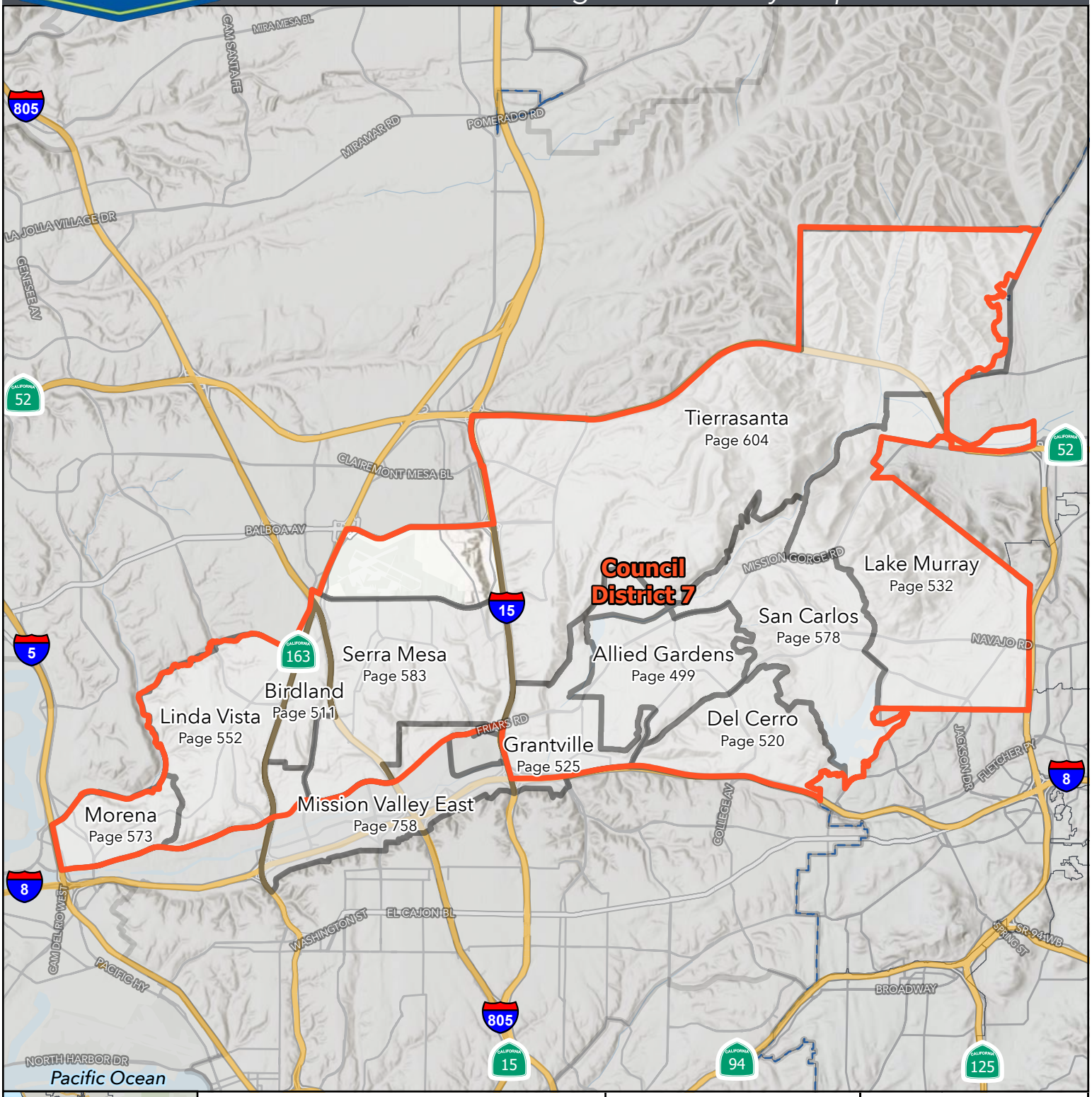

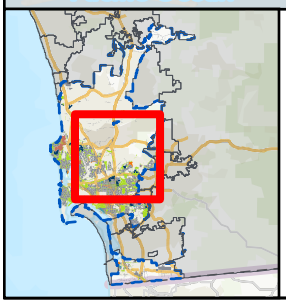

Council District Information

City Council District Number:	7
Neighborhood Count:	11

Sources: City of San Diego, County of San Diego, MAXAR

Legend

- Council District Boundaries
- Neighborhood Boundaries

N

0 0.38 0.75 1.5

Miles

NAD 1983 StatePlane California VI FIPS 0406 Feet Lambert Conformal Conic

Utilities Undergrounding Project

Neighborhood Key Map: Allied Gardens

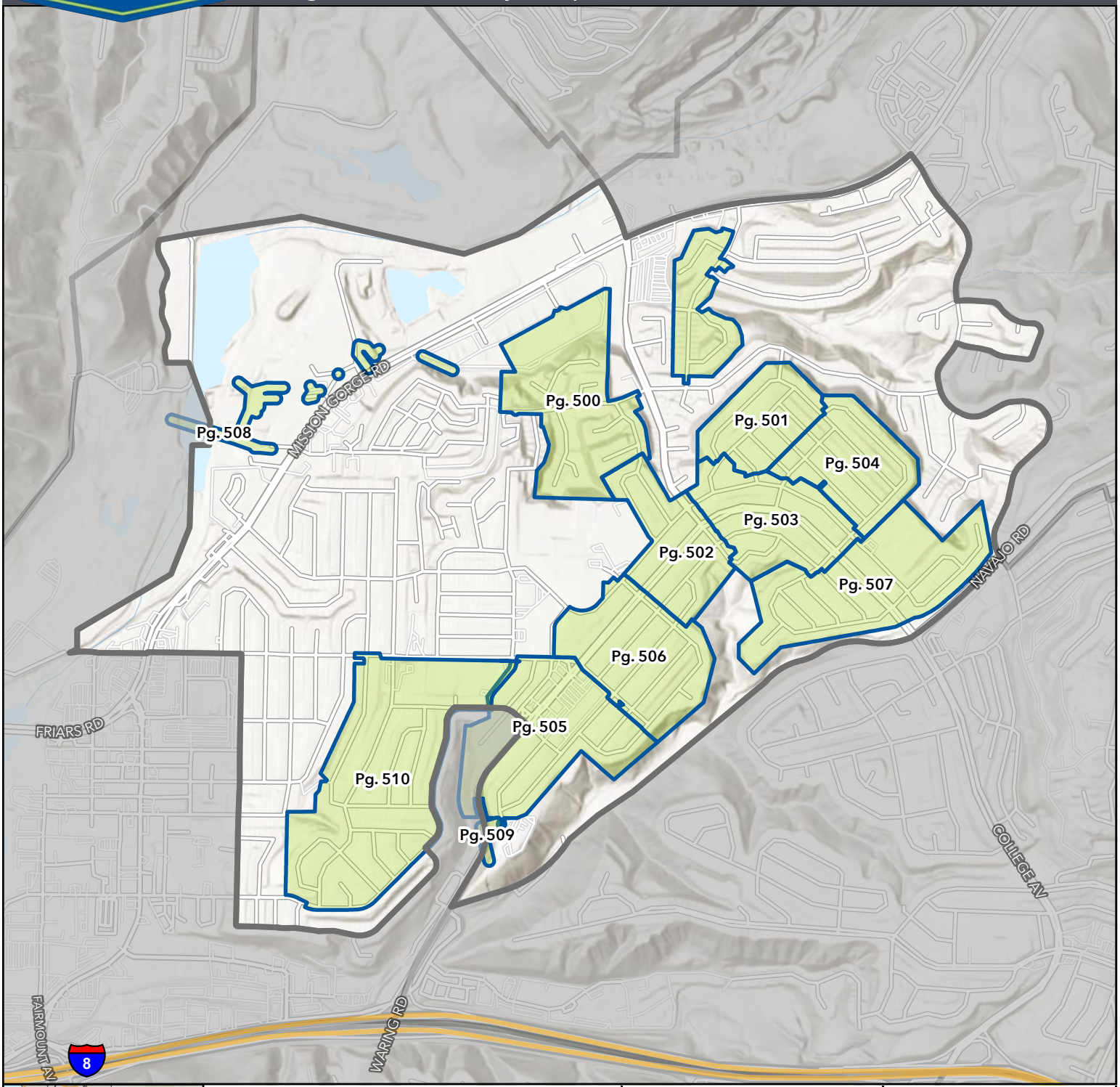

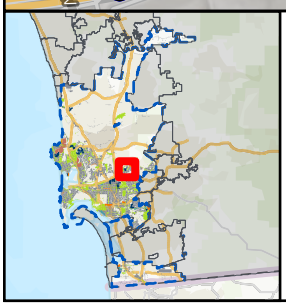

Neighborhood Information

City Council District Number	7
Surcharge Project Count	11

Sources: City of San Diego, County of San Diego, MAXAR

Legend

- Neighborhood Boundary
- Project Boundary

N

0 0.05 0.1 0.2

Miles

NAD 1983 StatePlane California VI FIPS 0406 Feet
Lambert Conformal Conic

Utilities Undergrounding Project

Surcharge Area: AGDN-01



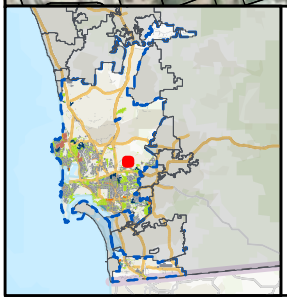

Project Data

City Council District Number:	**7**
Neighborhood:	**Allied Gardens**
Status:	**Identified in Master Plan**
Power Pole Count:	**38**
Preliminary Parcel Count:	**145**
Project Miles:	**1.03**

Legend

Parcel Boundary

Project Boundary

Sources: City of San Diego, County of San Diego, MAXAR

N

0 95 190 380

Feet

NAD 1983 StatePlane California VI FIPS 0406 Feet
Lambert Conformal Conic

Utilities Undergrounding Project

Surcharge Area: AGDN-02



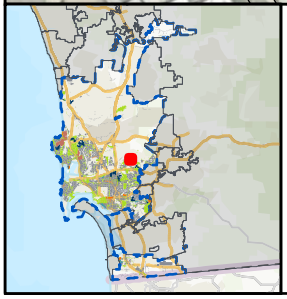

Project Data

City Council District Number:	**7**
Neighborhood:	**Allied Gardens**
Status:	**Identified in Master Plan**
Power Pole Count:	**71**
Preliminary Parcel Count:	**233**
Project Miles:	**1.81**

Legend

Parcel Boundary

Project Boundary

Sources: City of San Diego, County of San Diego, MAXAR

N

0 115 230 460

Feet

NAD 1983 StatePlane California VI FIPS 0406 Feet
Lambert Conformal Conic

Utilities Undergrounding Project

Surcharge Area: AGDN-03



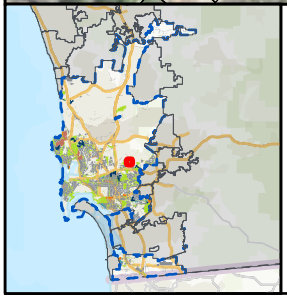

Project Data

City Council District Number:	**7**
Neighborhood:	**Allied Gardens**
Status:	**Identified in Master Plan**
Power Pole Count:	**64**
Preliminary Parcel Count:	**165**
Project Miles:	**1.34**

Legend

Parcel Boundary

Project Boundary

Sources: City of San Diego, County of San Diego, MAXAR

N

0 75 150 300

Feet

NAD 1983 StatePlane California VI FIPS 0406 Feet Lambert Conformal Conic

COUNCIL DISTRICT #7 PAGE: 498

Neighborhood PAGE: 499

Utilities Undergrounding Project

Surcharge Area: AGDN-04



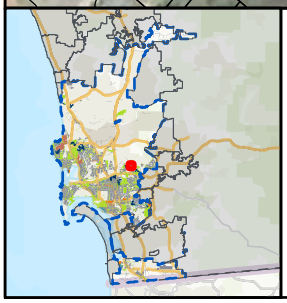

Project Data

City Council District Number:	**7**
Neighborhood:	**Allied Gardens**
Status:	**Identified in Master Plan**
Power Pole Count:	**82**
Preliminary Parcel Count:	**196**
Project Miles:	**1.5**

Legend

Parcel Boundary

Project Boundary

Sources: City of San Diego, County of San Diego, MAXAR

N

0 75 150 300

Feet

NAD 1983 StatePlane California VI FIPS 0406 Feet Lambert Conformal Conic

COUNCIL DISTRICT #7 PAGE: 498

Neighborhood PAGE: 499

Utilities Undergrounding Project

Surcharge Area: AGDN-05



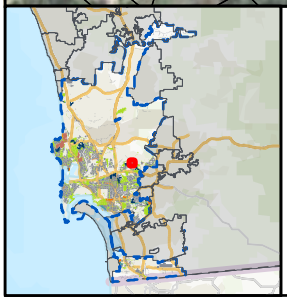

Project Data

City Council District Number:	**7**
Neighborhood:	**Allied Gardens**
Status:	**Identified in Master Plan**
Power Pole Count:	**66**
Preliminary Parcel Count:	**193**
Project Miles:	**1.34**

Legend

Parcel Boundary

Project Boundary

Sources: City of San Diego, County of San Diego, MAXAR

N

0 75 150 300

Feet

NAD 1983 StatePlane California VI FIPS 0406 Feet Lambert Conformal Conic

COUNCIL DISTRICT #7 PAGE: 498

Neighborhood PAGE: 499

Utilities Undergrounding Project

Surcharge Area: AGDN-06

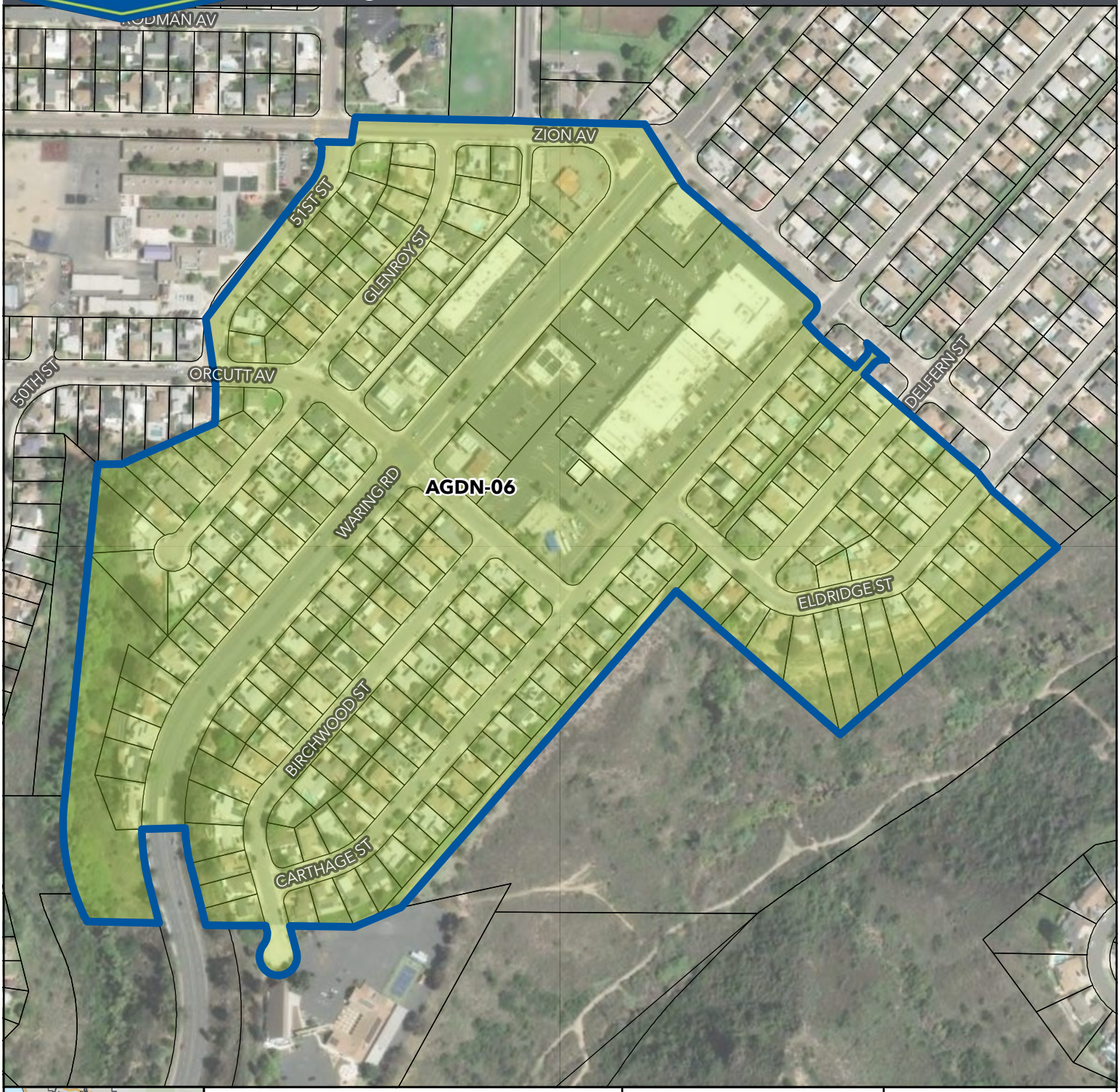

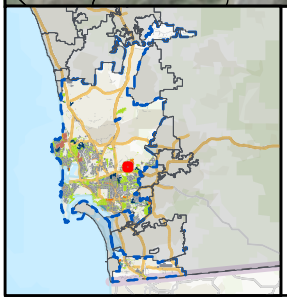

Project Data

City Council District Number:	7
Neighborhood:	Allied Gardens
Status:	Identified in Master Plan
Power Pole Count:	101
Preliminary Parcel Count:	222
Project Miles:	1.96

Legend

Parcel Boundary

Project Boundary

Sources: City of San Diego, County of San Diego, MAXAR

N

0 75 150 300

Feet

NAD 1983 StatePlane California VI FIPS 0406 Feet Lambert Conformal Conic

COUNCIL DISTRICT #7 PAGE: 498

Neighborhood PAGE: 499

Utilities Undergrounding Project

Surcharge Area: AGDN-07



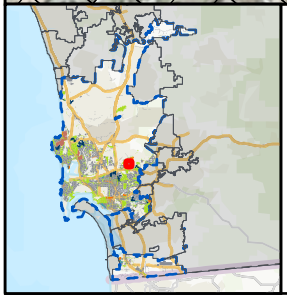

Project Data

City Council District Number:	7
Neighborhood:	Allied Gardens
Status:	Identified in Master Plan
Power Pole Count:	78
Preliminary Parcel Count:	218
Project Miles:	1.78

Legend

Parcel Boundary

Project Boundary

Sources: City of San Diego, County of San Diego, MAXAR

N

0 75 150 300

Feet

NAD 1983 StatePlane California VI FIPS 0406 Feet Lambert Conformal Conic

COUNCIL DISTRICT #7 PAGE: 498

Neighborhood PAGE: 499

Utilities Undergrounding Project

Surcharge Area: AGDN-08



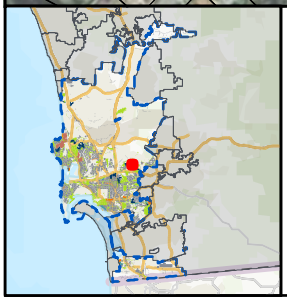

Project Data

City Council District Number:	**7**
Neighborhood:	**Allied Gardens**
Status:	**Identified in Master Plan**
Power Pole Count:	**90**
Preliminary Parcel Count:	**236**
Project Miles:	**1.79**

Legend

Parcel Boundary

Project Boundary

Sources: City of San Diego, County of San Diego, MAXAR

N

0 95 190 380

Feet

NAD 1983 StatePlane California VI FIPS 0406 Feet
Lambert Conformal Conic

COUNCIL DISTRICT #7 PAGE: 498

Neighborhood PAGE: 499

Utilities Undergrounding Project

Surcharge Area: AGDN-S1

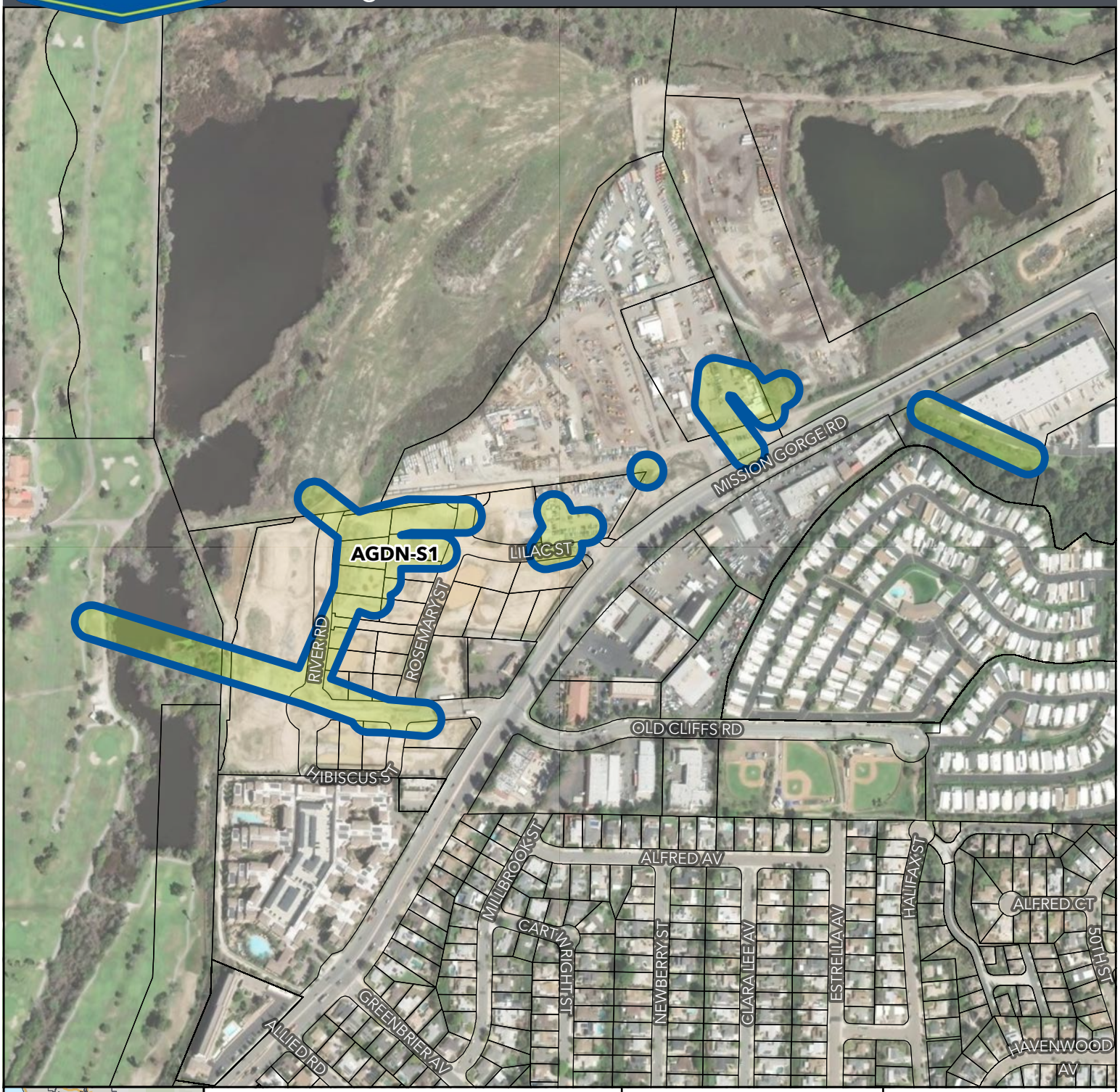

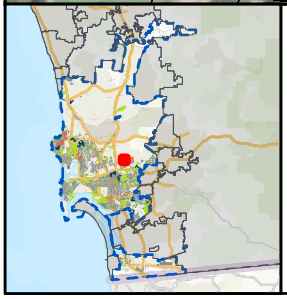

Project Data

City Council District Number:	**7**
Neighborhood:	**Allied Gardens**
Status:	**Identified in Master Plan**
Power Pole Count:	**20**
Preliminary Parcel Count:	**34**
Project Miles:	**0.26**

Legend

Parcel Boundary

Project Boundary

Sources: City of San Diego, County of San Diego, MAXAR

N

0 115 230 460

Feet

NAD 1983 StatePlane California VI FIPS 0406 Feet
Lambert Conformal Conic

COUNCIL DISTRICT #7 PAGE: 498

Neighborhood PAGE: 499

Utilities Undergrounding Project

Surcharge Area: AGDN-S2



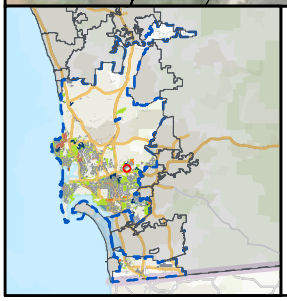

Project Data

City Council District Number:	7
Neighborhood:	Allied Gardens
Status:	Identified in Master Plan
Power Pole Count:	5
Preliminary Parcel Count:	3
Project Miles:	0.07

Legend

Parcel Boundary

Project Boundary

Sources: City of San Diego, County of San Diego, MAXAR

N

0 15 30 60

Feet

NAD 1983 StatePlane California VI FIPS 0406 Feet
Lambert Conformal Conic

COUNCIL DISTRICT #7 PAGE: 498

Neighborhood PAGE: 499

Utilities Undergrounding Project

Surcharge Area: UU700



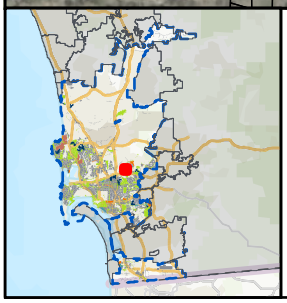

Project Data

City Council District Number:	7
Neighborhood:	Allied Gardens
Status:	Identified in Master Plan
Power Pole Count:	133
Preliminary Parcel Count:	398
Project Miles:	3.56

Legend

Parcel Boundary

Project Boundary

Sources: City of San Diego, County of San Diego, MAXAR

N

0 115 230 460

Feet

NAD 1983 StatePlane California VI FIPS 0406 Feet Lambert Conformal Conic

COUNCIL DISTRICT #7 PAGE: 498

Neighborhood PAGE: 499

Utilities Undergrounding Project

Neighborhood Key Map: Birdland

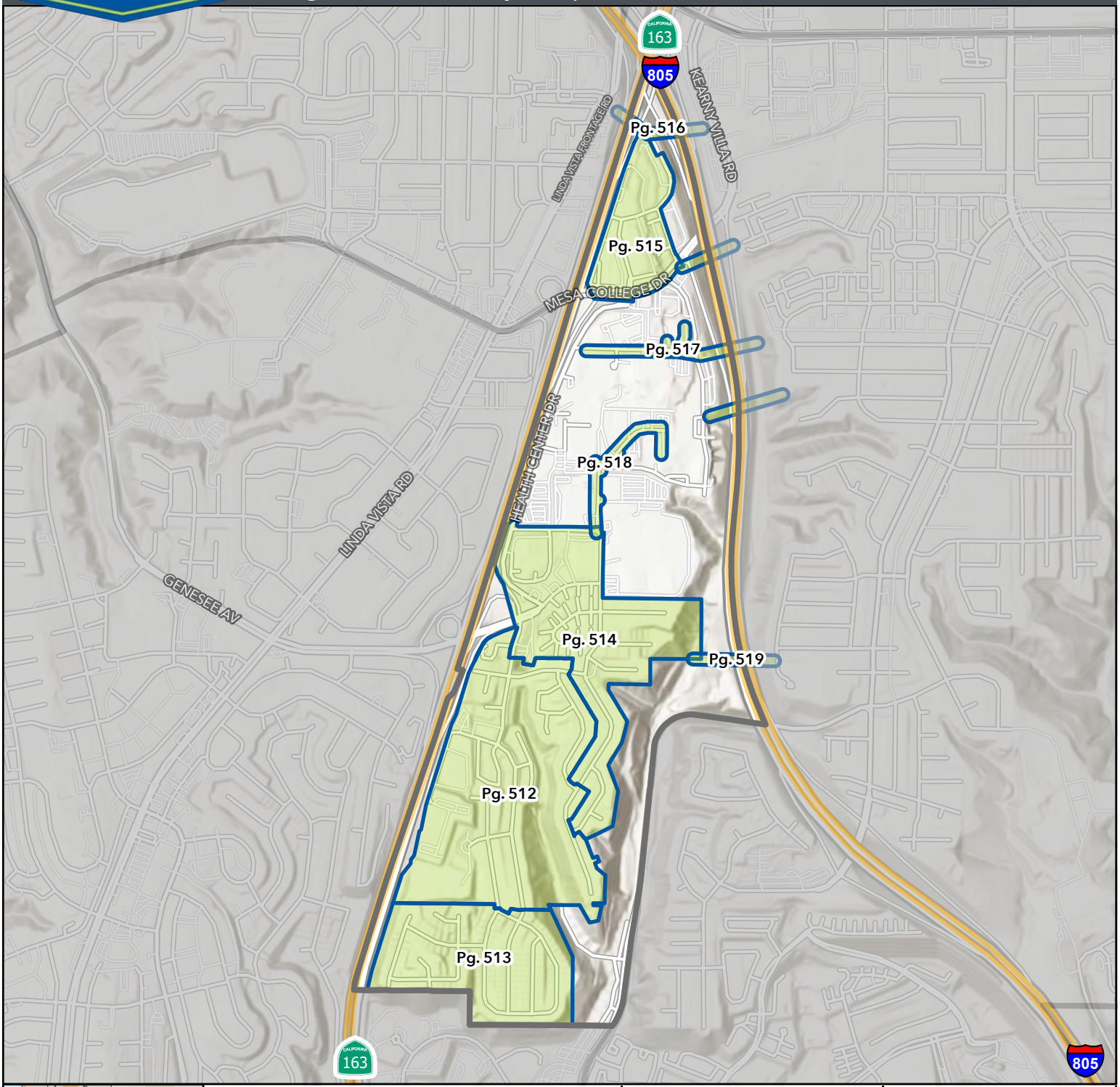

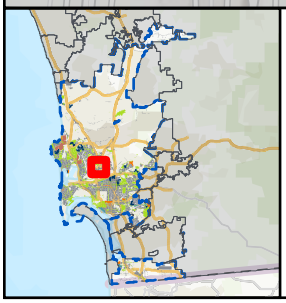

Neighborhood Information

City Council District Number	7
Surcharge Project Count	8

Sources: City of San Diego, County of San Diego, MAXAR

Legend

- Neighborhood Boundary
- Project Boundary

N

0 0.05 0.1 0.2

Miles

NAD 1983 StatePlane California VI FIPS 0406 Feet
Lambert Conformal Conic

Utilities Undergrounding Project

Surcharge Area: BRDL-01

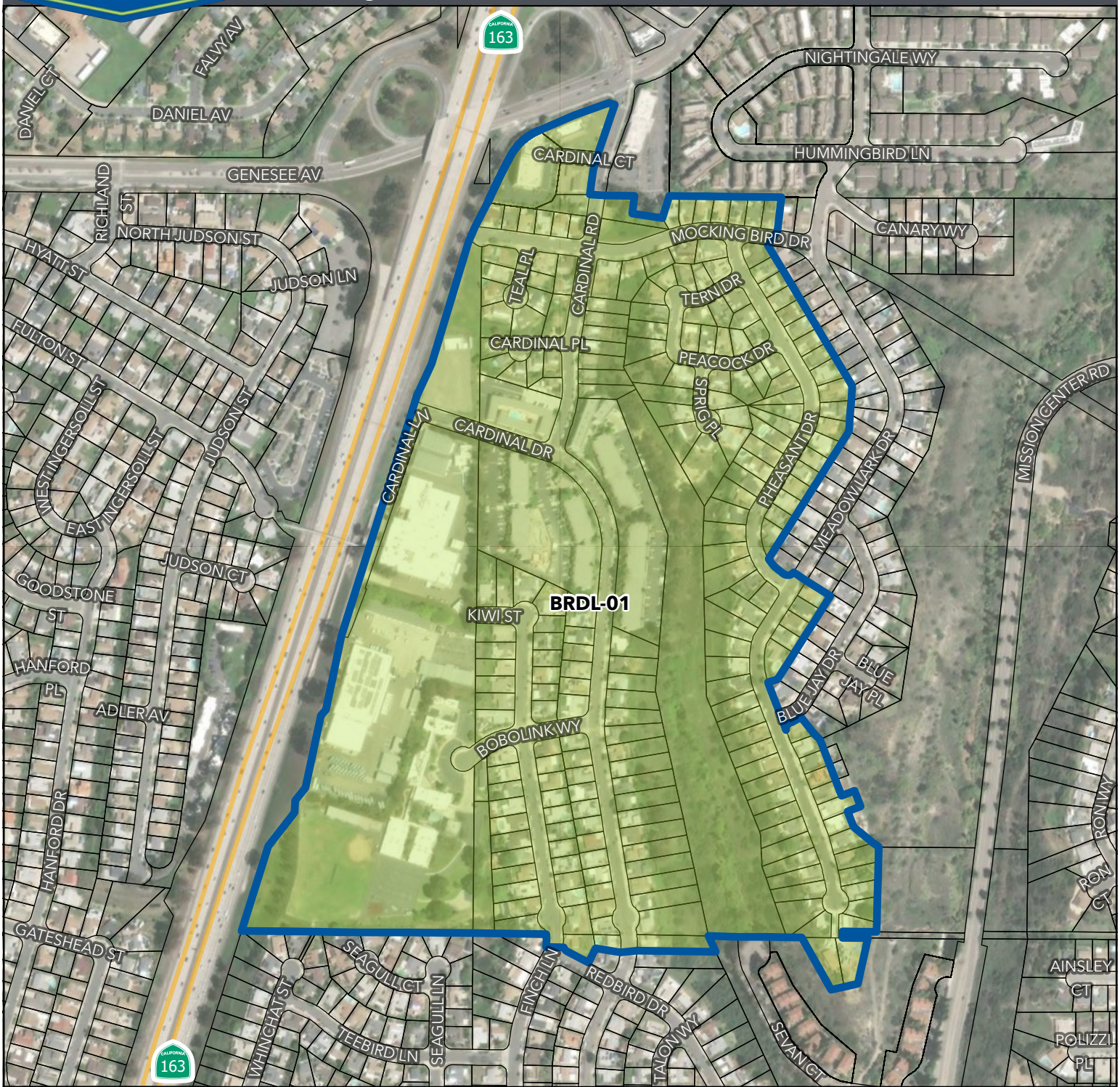

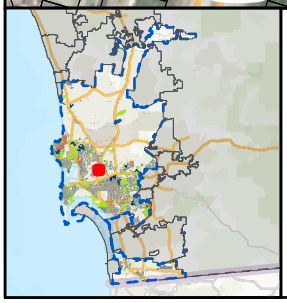

Project Data

City Council District Number:	7
Neighborhood:	Birdland
Status:	Identified in Master Plan
Power Pole Count:	96
Preliminary Parcel Count:	260
Project Miles:	2.16

Legend

Parcel Boundary

Project Boundary

Sources: City of San Diego, County of San Diego, MAXAR

N

0 115 230 460

Feet

NAD 1983 StatePlane California VI FIPS 0406 Feet Lambert Conformal Conic

Utilities Undergrounding Project

Surcharge Area: BRDL-02

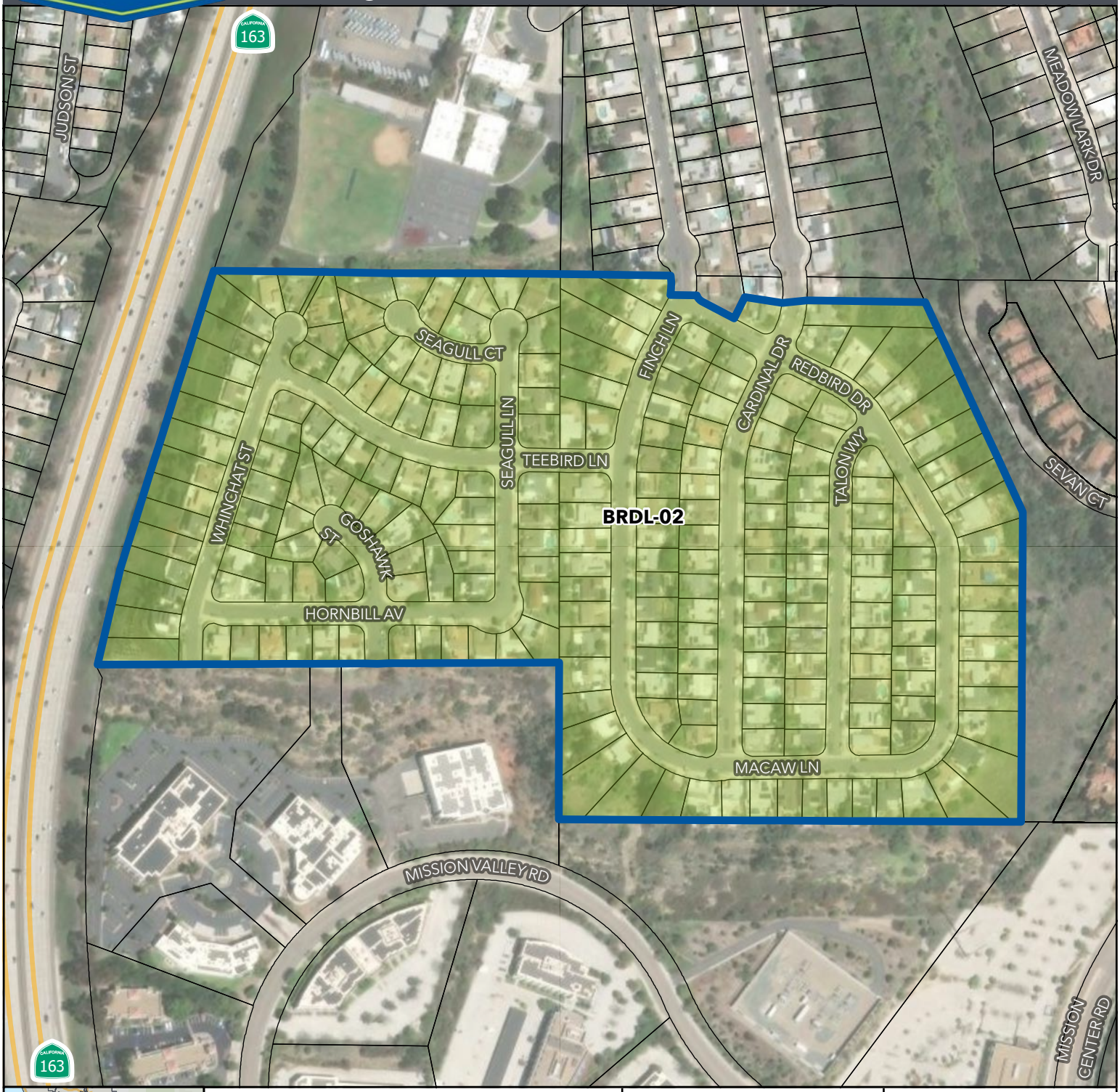

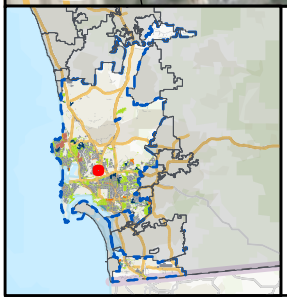

Project Data

City Council District Number:	7
Neighborhood:	Birdland
Status:	Identified in Master Plan
Power Pole Count:	59
Preliminary Parcel Count:	225
Project Miles:	1.71

Legend

- Parcel Boundary
- Project Boundary

Sources: City of San Diego, County of San Diego, MAXAR

N

0 75 150 300

Feet

NAD 1983 StatePlane California VI FIPS 0406 Feet Lambert Conformal Conic

COUNCIL DISTRICT #7 PAGE: 498

Neighborhood PAGE: 511

Utilities Undergrounding Project

Surcharge Area: BRDL-03



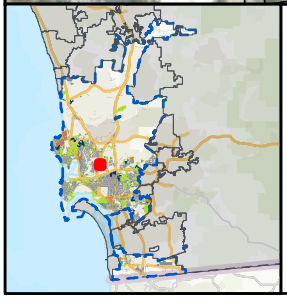

Project Data

City Council District Number:	7
Neighborhood:	Birdland
Status:	Identified in Master Plan
Power Pole Count:	86
Preliminary Parcel Count:	264
Project Miles:	2.03

Legend

- Parcel Boundary
- Project Boundary

Sources: City of San Diego, County of San Diego, MAXAR

N

0 115 230 460

Feet

NAD 1983 StatePlane California VI FIPS 0406 Feet Lambert Conformal Conic

Utilities Undergrounding Project

Surcharge Area: BRDL-04

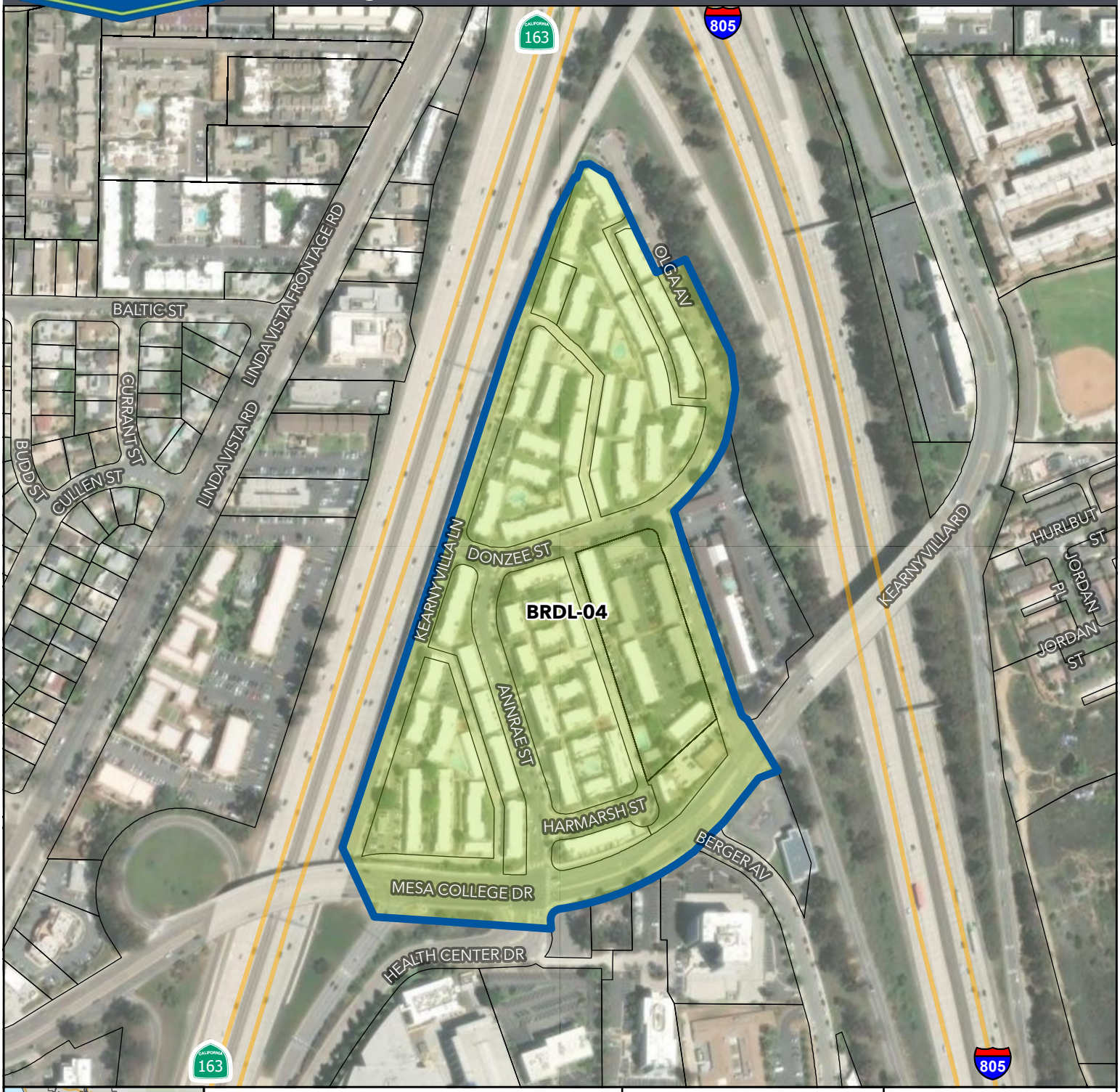

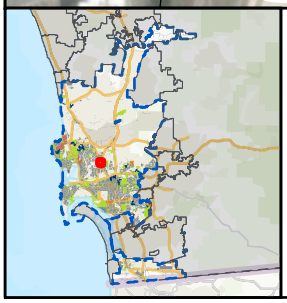

Project Data

City Council District Number:	7
Neighborhood:	Birdland
Status:	Identified in Master Plan
Power Pole Count:	38
Preliminary Parcel Count:	63
Project Miles:	1.04

Legend

Parcel Boundary

Project Boundary

Sources: City of San Diego, County of San Diego, MAXAR

N

0 75 150 300

Feet

NAD 1983 StatePlane California VI FIPS 0406 Feet Lambert Conformal Conic

Utilities Undergrounding Project

Surcharge Area: BRDL-S1

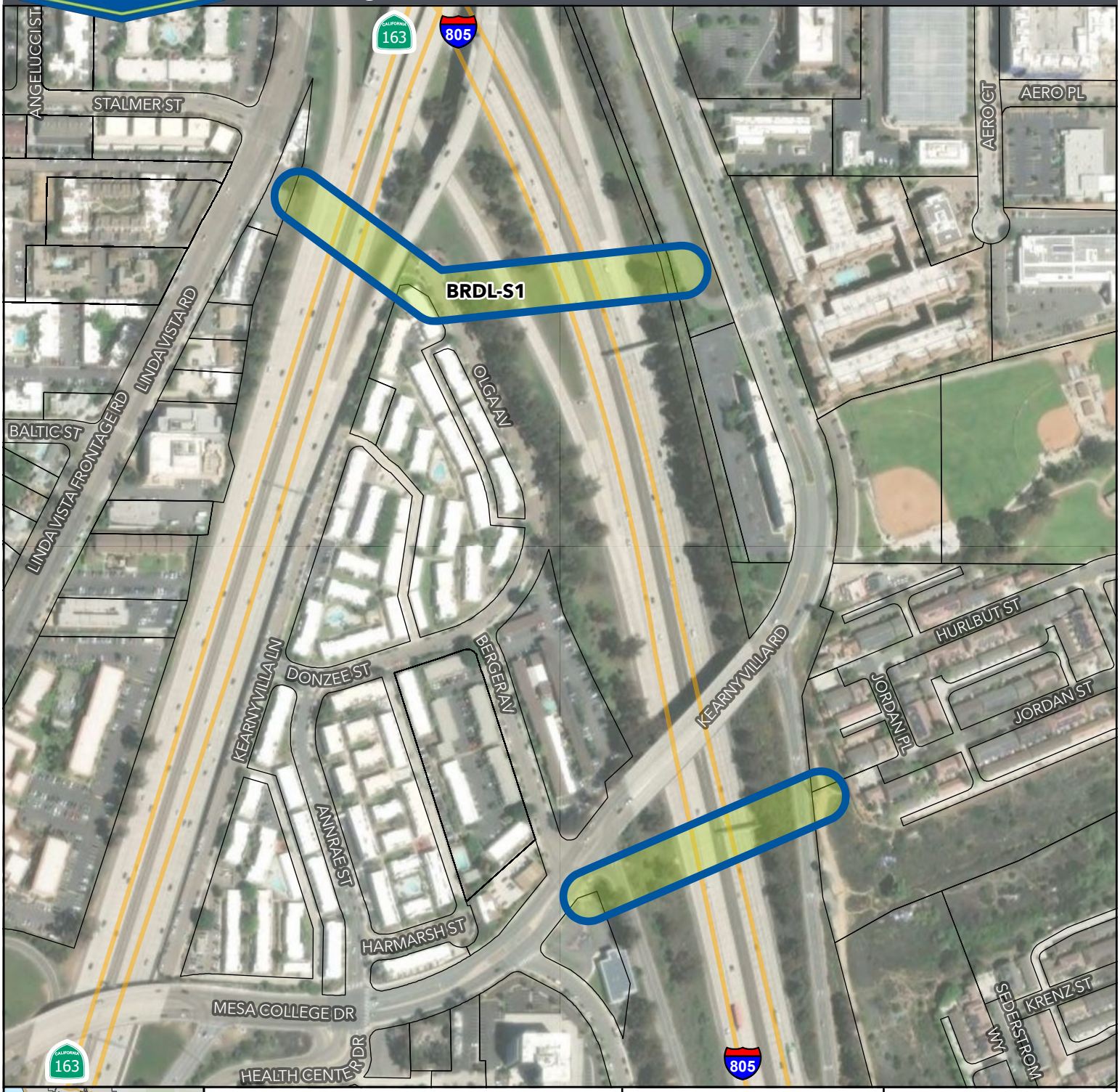

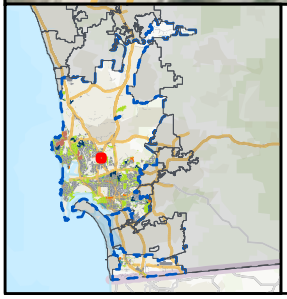

Project Data

City Council District Number:	7
Neighborhood:	Birdland
Status:	Identified in Master Plan
Power Pole Count:	5
Preliminary Parcel Count:	7
Project Miles:	0.02

Legend

Parcel Boundary

Project Boundary

Sources: City of San Diego, County of San Diego, MAXAR

N

0 75 150 300

Feet

NAD 1983 StatePlane California VI FIPS 0406 Feet
Lambert Conformal Conic

COUNCIL DISTRICT #7 PAGE: 498

Neighborhood PAGE: 511

Utilities Undergrounding Project

Surcharge Area: BRDL-S2

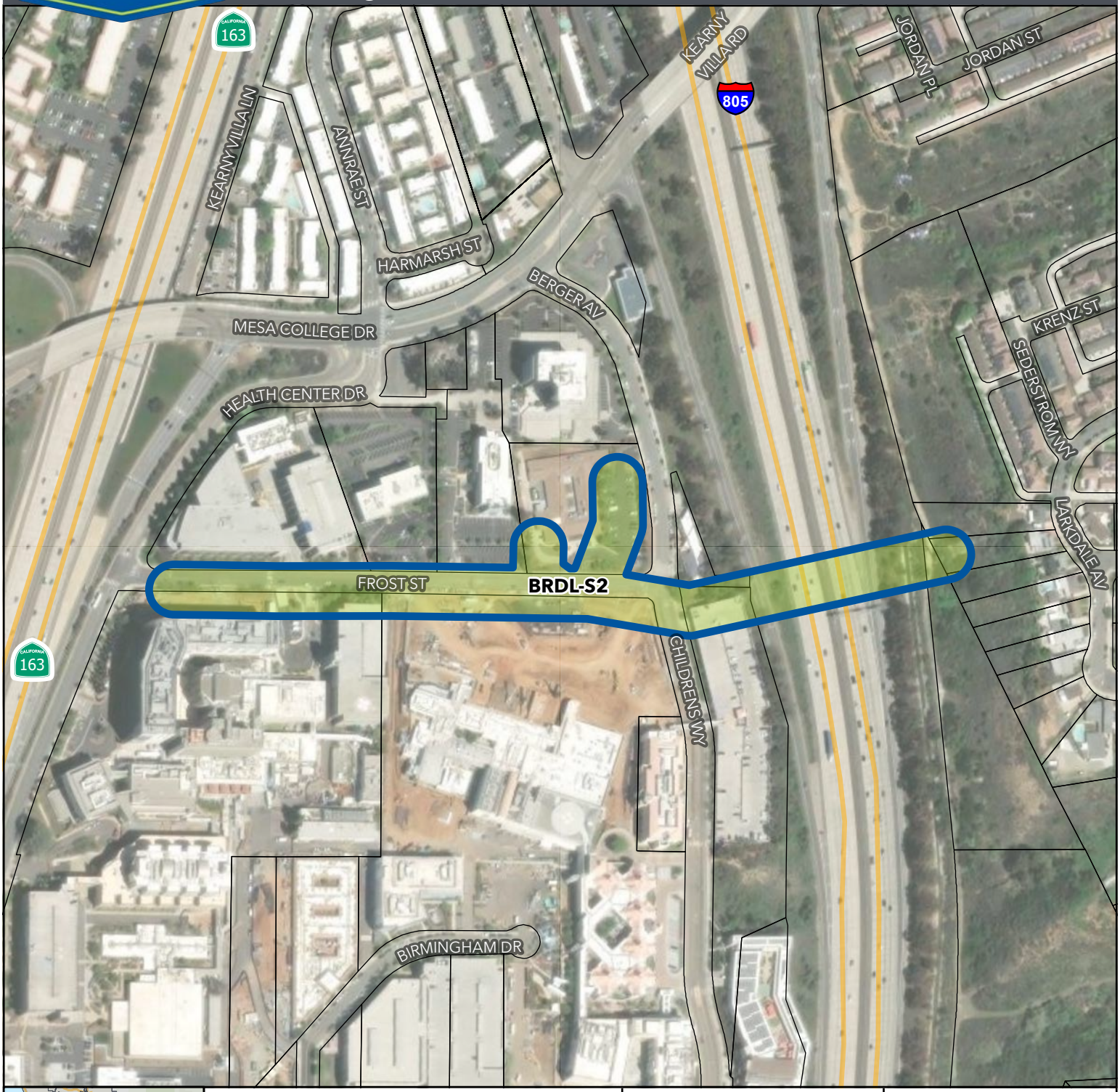

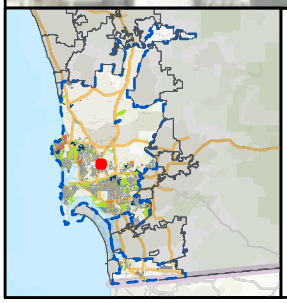

Project Data

City Council District Number:	7
Neighborhood:	Birdland
Status:	Identified in Master Plan
Power Pole Count:	15
Preliminary Parcel Count:	12
Project Miles:	0.26

Legend

Parcel Boundary

Project Boundary

Sources: City of San Diego, County of San Diego, MAXAR

N

0 75 150 300

Feet

NAD 1983 StatePlane California VI FIPS 0406 Feet Lambert Conformal Conic

COUNCIL DISTRICT #7 PAGE: 498

Neighborhood PAGE: 511

Utilities Undergrounding Project

Surcharge Area: BRDL-S3



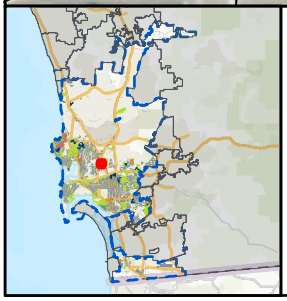

Project Data

City Council District Number:	7
Neighborhood:	Birdland
Status:	Identified in Master Plan
Power Pole Count:	21
Preliminary Parcel Count:	22
Project Miles:	0.31

Legend

Parcel Boundary

Project Boundary

Sources: City of San Diego, County of San Diego, MAXAR

N

0 75 150 300

Feet

NAD 1983 StatePlane California VI FIPS 0406 Feet Lambert Conformal Conic

COUNCIL DISTRICT #7 PAGE: 498

Neighborhood PAGE: 511

Utilities Undergrounding Project

Surcharge Area: BRDL-S4



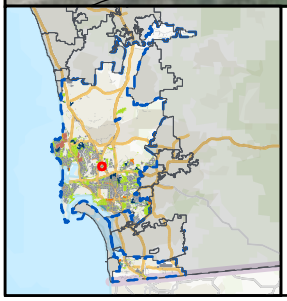

Project Data

City Council District Number:	7
Neighborhood:	Birdland
Status:	Identified in Master Plan
Power Pole Count:	3
Preliminary Parcel Count:	5
Project Miles:	0.02

Legend

Parcel Boundary

Project Boundary

Sources: City of San Diego, County of San Diego, MAXAR

N

0 37.5 75 150

Feet

NAD 1983 StatePlane California VI FIPS 0406 Feet Lambert Conformal Conic

COUNCIL DISTRICT #7 PAGE: 498

Neighborhood PAGE: 511

Utilities Undergrounding Project

Neighborhood Key Map: Del Cerro

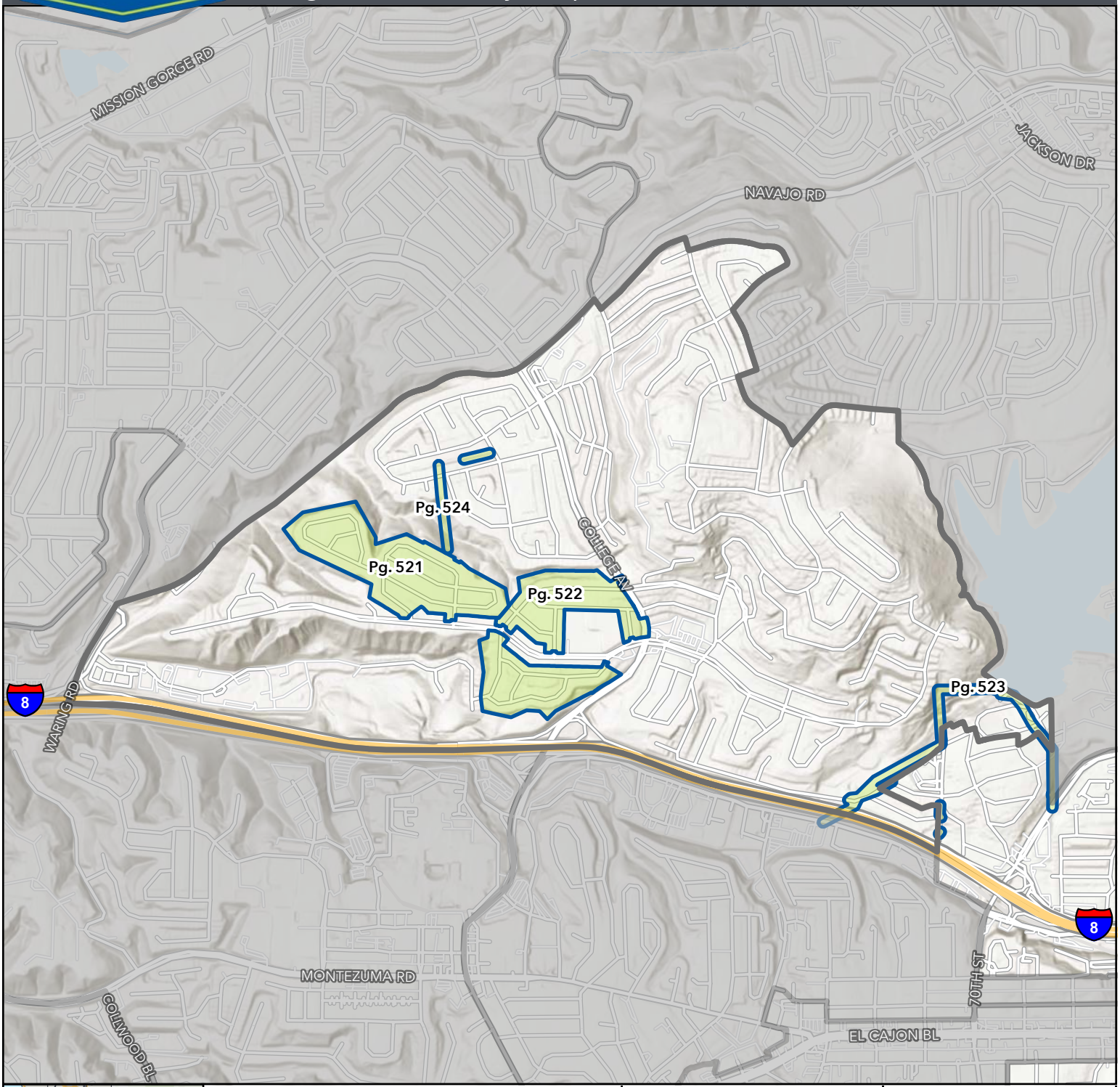

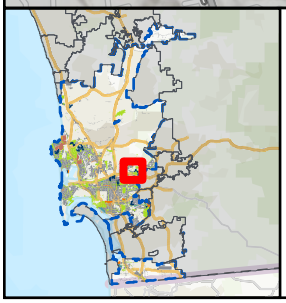

Neighborhood Information

City Council District Number	7
Surcharge Project Count	4

Sources: City of San Diego, County of San Diego, MAXAR

Legend

- Neighborhood Boundary
- Project Boundary

N

0 0.07 0.15 0.3

Miles

NAD 1983 StatePlane California VI FIPS 0406 Feet
Lambert Conformal Conic

Utilities Undergrounding Project

Surcharge Area: DCRO-01

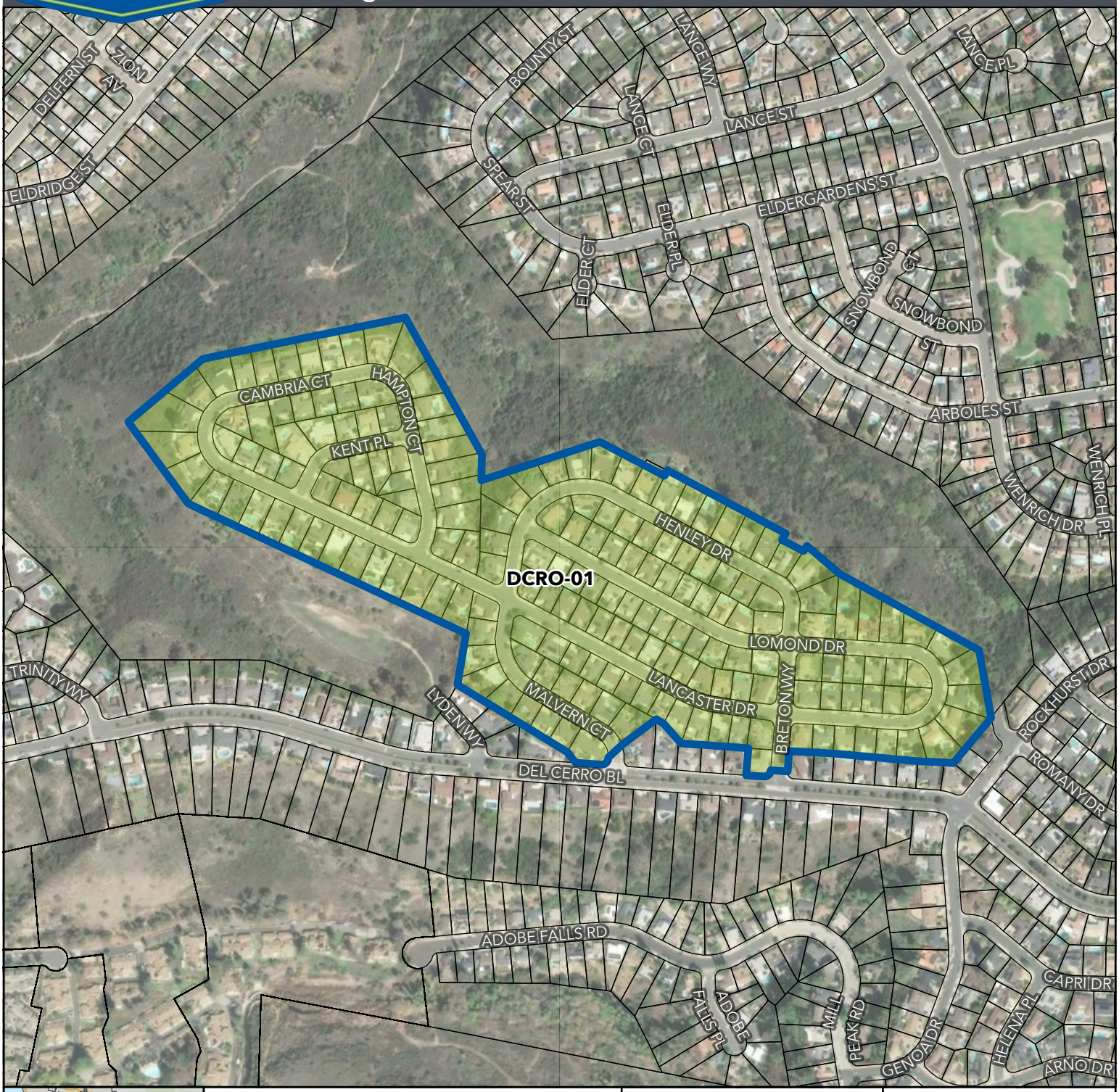

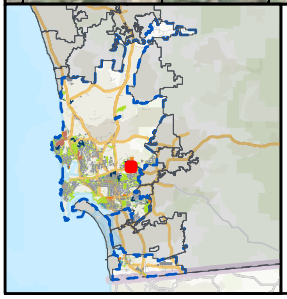

Project Data

City Council District Number:	7
Neighborhood:	Del Cerro
Status:	Identified in Master Plan
Power Pole Count:	59
Preliminary Parcel Count:	188
Project Miles:	1.78

Legend

Parcel Boundary

Project Boundary

Sources: City of San Diego, County of San Diego, MAXAR

N

0 115 230 460

Feet

NAD 1983 StatePlane California VI FIPS 0406 Feet
Lambert Conformal Conic

COUNCIL DISTRICT #7 PAGE: 498

Neighborhood PAGE: 520

Utilities Undergrounding Project

Surcharge Area: DCRO-02



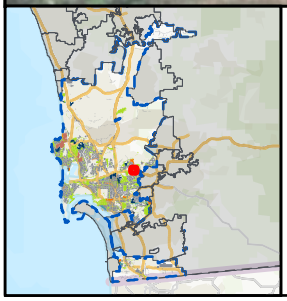

Project Data

City Council District Number:	7
Neighborhood:	Del Cerro
Status:	Identified in Master Plan
Power Pole Count:	64
Preliminary Parcel Count:	183
Project Miles:	2.04

Legend

Parcel Boundary

Project Boundary

Sources: City of San Diego, County of San Diego, MAXAR

N

0 75 150 300

Feet

NAD 1983 StatePlane California VI FIPS 0406 Feet
Lambert Conformal Conic

COUNCIL DISTRICT #7 PAGE: 498

Neighborhood PAGE: 520

Utilities Undergrounding Project

Surcharge Area: DCRO-S1

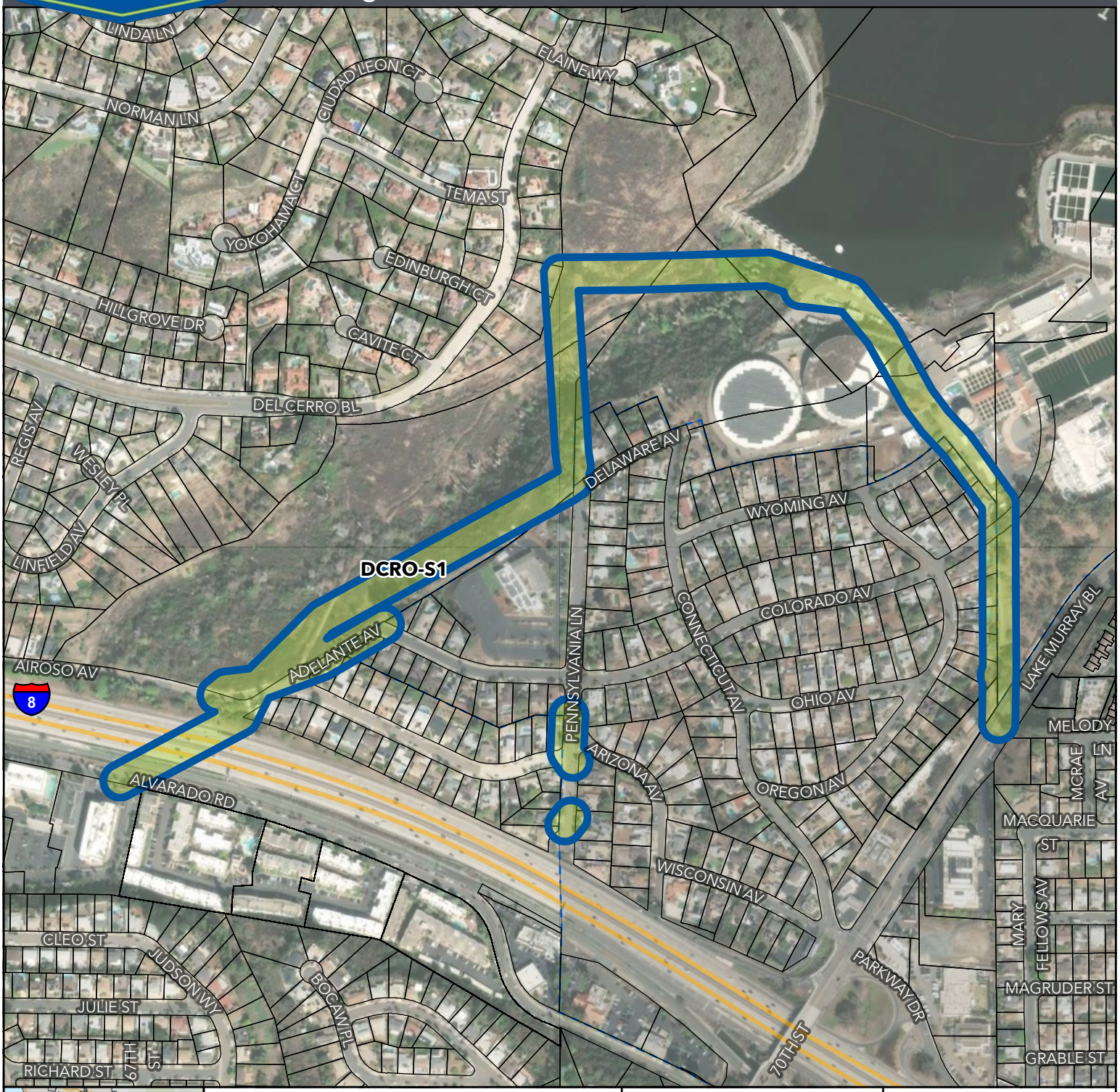

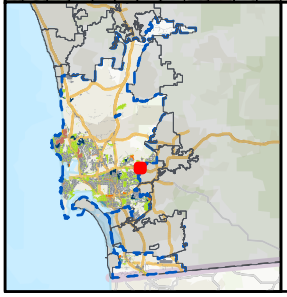

Project Data

City Council District Number:	7
Neighborhood:	Del Cerro
Status:	Identified in Master Plan
Power Pole Count:	26
Preliminary Parcel Count:	56
Project Miles:	0.38

Legend

- Parcel Boundary
- Project Boundary

Sources: City of San Diego, County of San Diego, MAXAR

N

0 115 230 460

Feet

NAD 1983 StatePlane California VI FIPS 0406 Feet
Lambert Conformal Conic

COUNCIL DISTRICT #7 PAGE: 498

Neighborhood PAGE: 520

Utilities Undergrounding Project

Surcharge Area: DCRO-S2



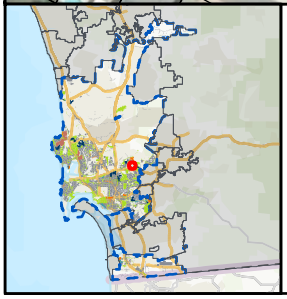

Project Data

City Council District Number:	7
Neighborhood:	Del Cerro
Status:	Identified in Master Plan
Power Pole Count:	9
Preliminary Parcel Count:	32
Project Miles:	0.03

Legend

Parcel Boundary

Project Boundary

Sources: City of San Diego, County of San Diego, MAXAR

N

0 55 110 220

Feet

NAD 1983 StatePlane California VI FIPS 0406 Feet
Lambert Conformal Conic

COUNCIL DISTRICT #7 PAGE: 498

Neighborhood PAGE: 520

Utilities Undergrounding Project

Neighborhood Key Map: Grantville

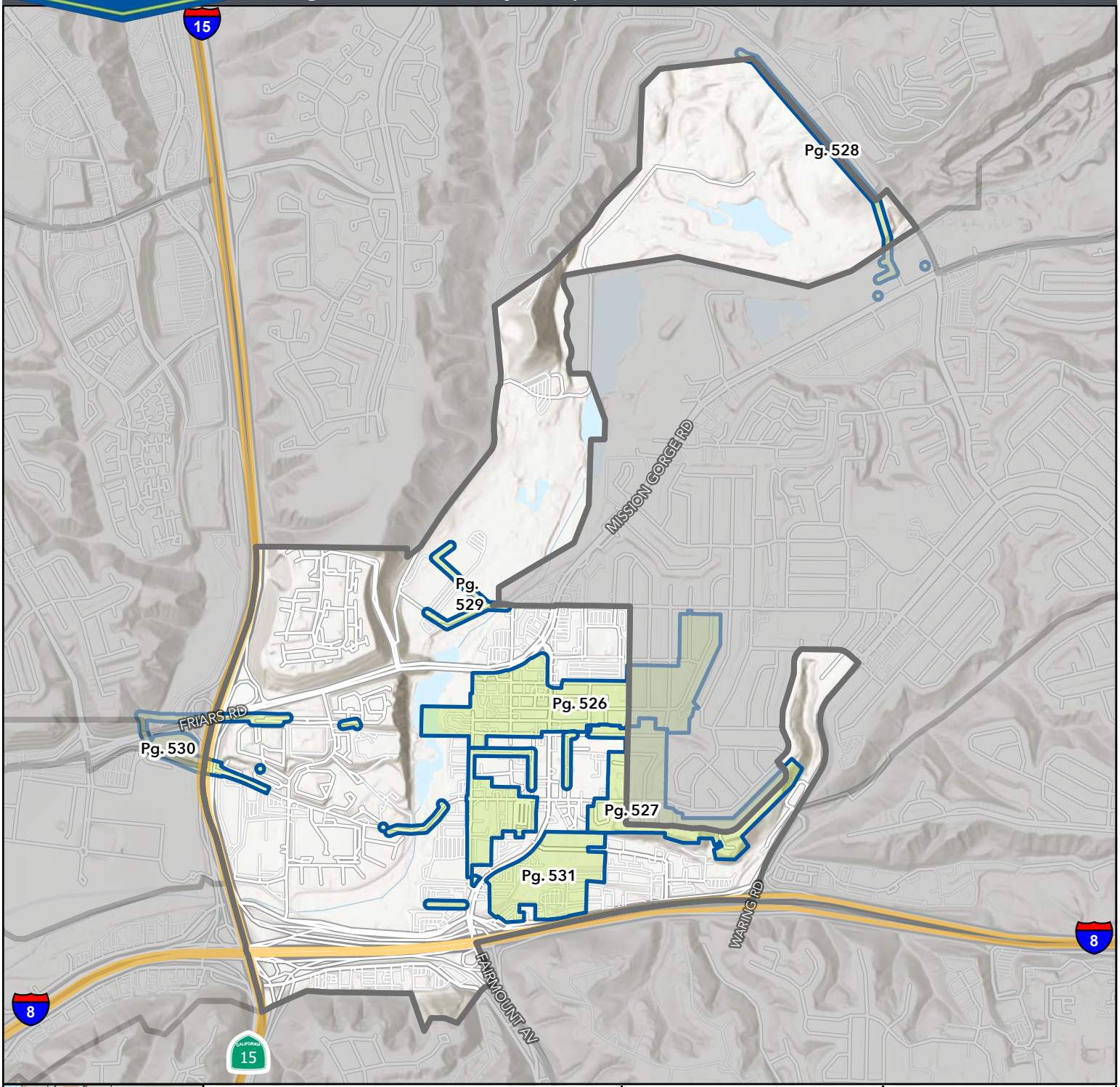

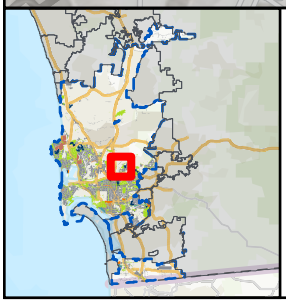

Neighborhood Information

City Council District Number	7
Surcharge Project Count	6

Sources: City of San Diego, County of San Diego, MAXAR

Legend

- Neighborhood Boundary
- Project Boundary

N

0 0.07 0.15 0.3

Miles

NAD 1983 StatePlane California VI FIPS 0406 Feet
Lambert Conformal Conic

Utilities Undergrounding Project

Surcharge Area: GRVL-01

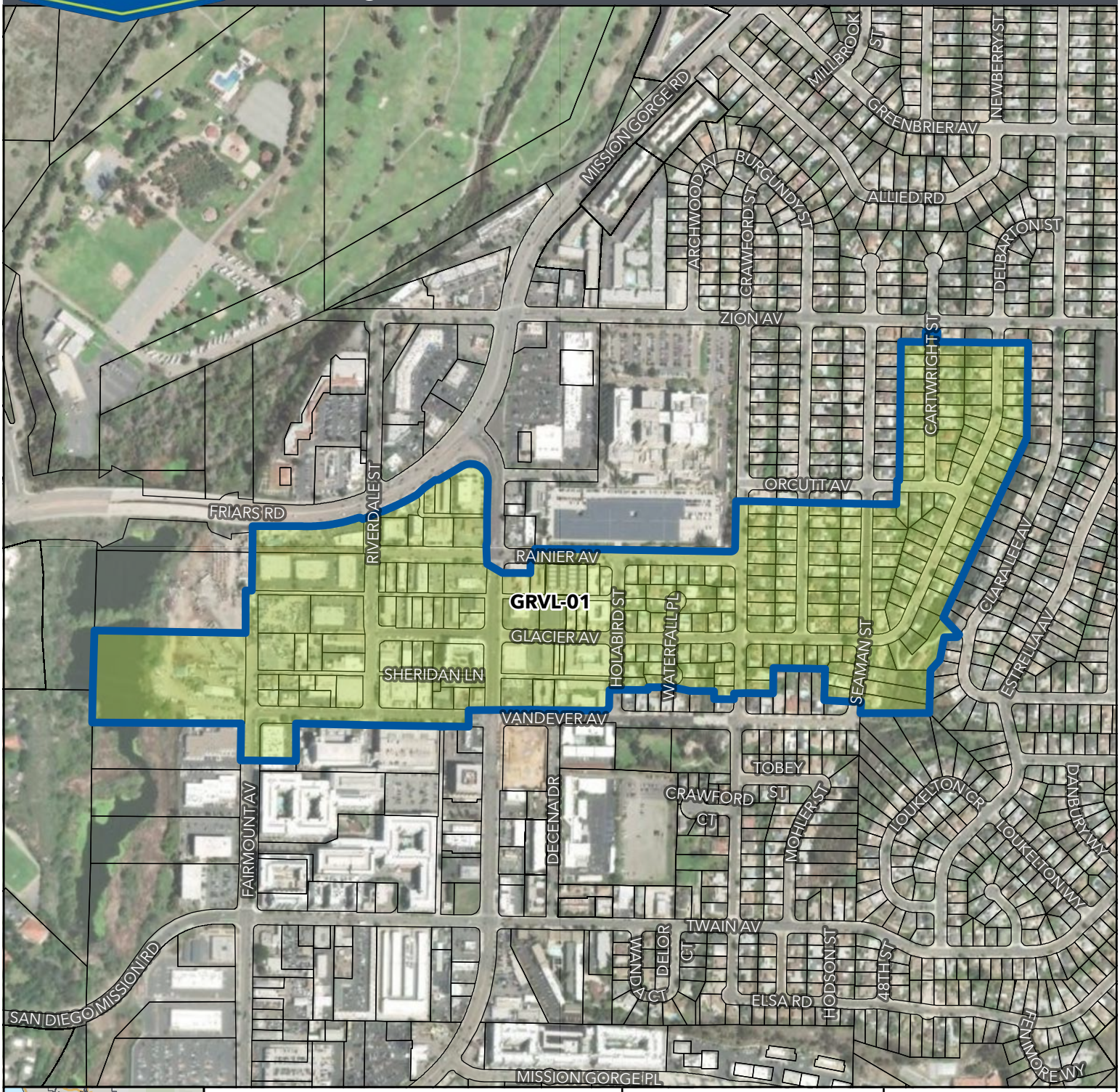

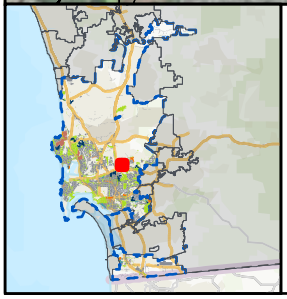

Project Data

City Council District Number:	7
Neighborhood:	Grantville
Status:	Identified in Master Plan
Power Pole Count:	128
Preliminary Parcel Count:	290
Project Miles:	2.6

Legend

Parcel Boundary

Project Boundary

Sources: City of San Diego, County of San Diego, MAXAR

N

0 150 300 600

Feet

NAD 1983 StatePlane California VI FIPS 0406 Feet Lambert Conformal Conic

Utilities Undergrounding Project

Surcharge Area: GRVL-02

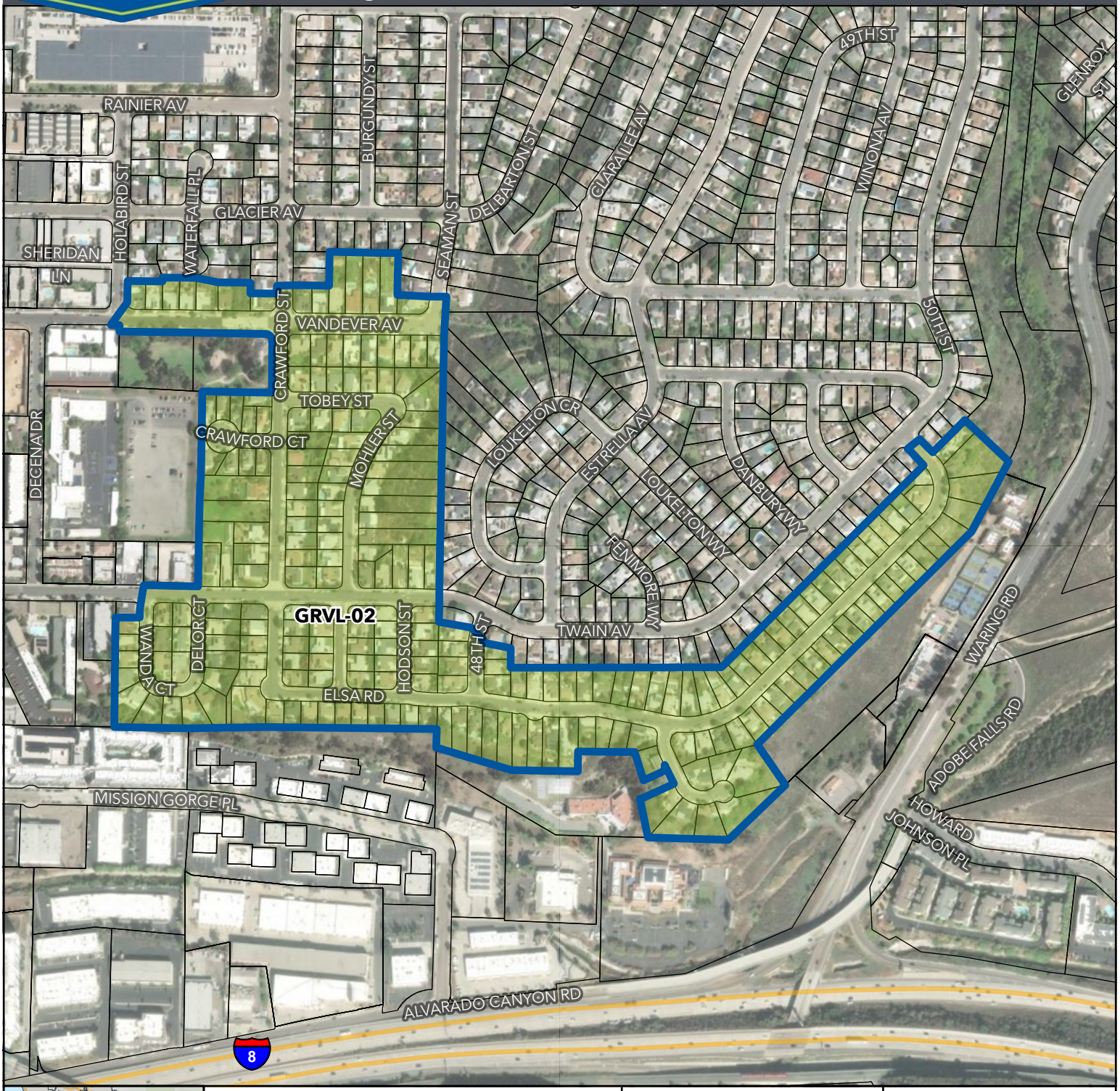

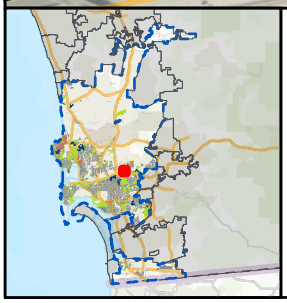

Project Data

City Council District Number:	7
Neighborhood:	Grantville
Status:	Identified in Master Plan
Power Pole Count:	80
Preliminary Parcel Count:	232
Project Miles:	1.94

Legend

- Parcel Boundary
- Project Boundary

Sources: City of San Diego, County of San Diego, MAXAR

N

0 115 230 460

Feet

NAD 1983 StatePlane California VI FIPS 0406 Feet
Lambert Conformal Conic

Utilities Undergrounding Project

Surcharge Area: GRVL-S1

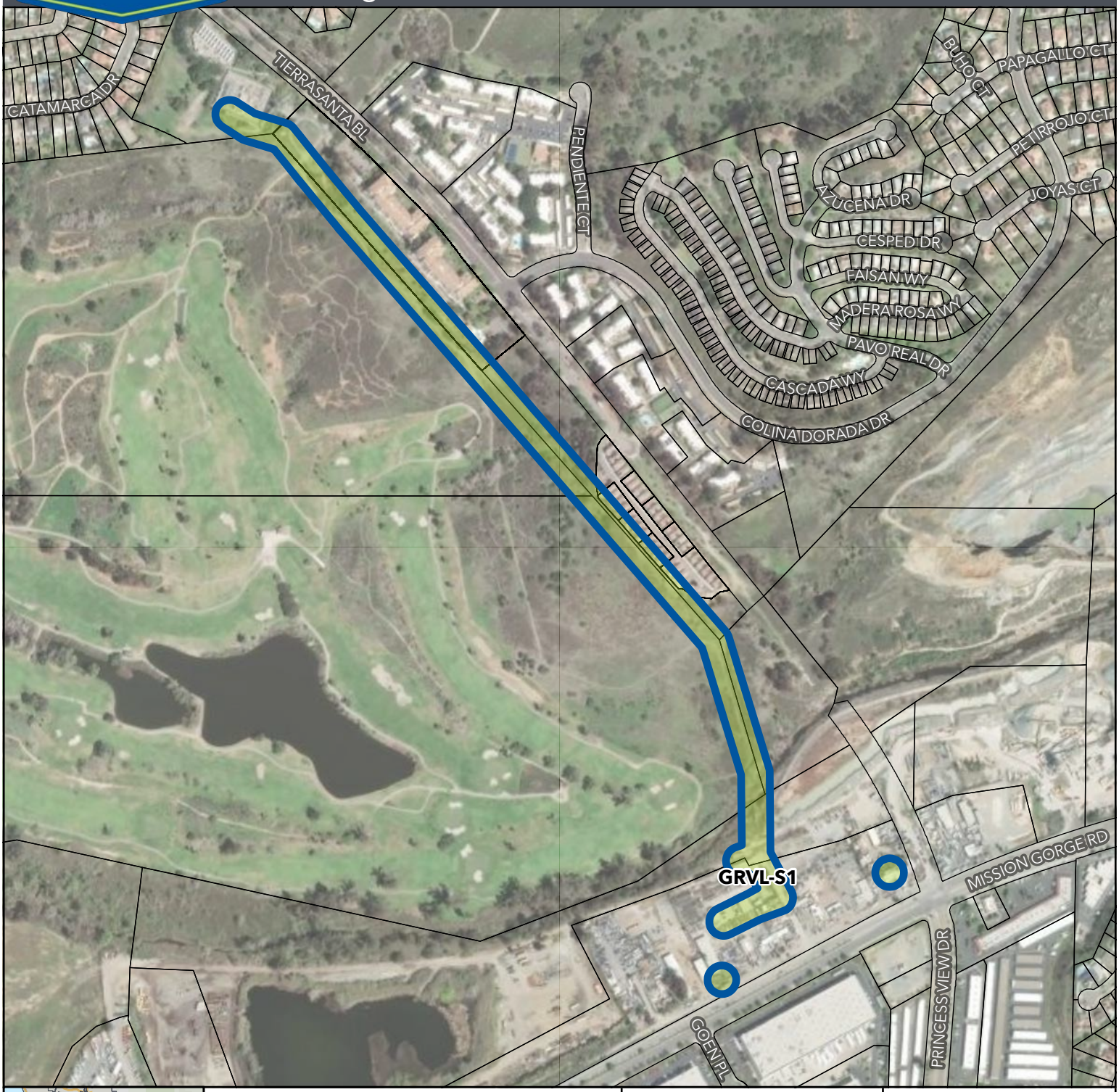

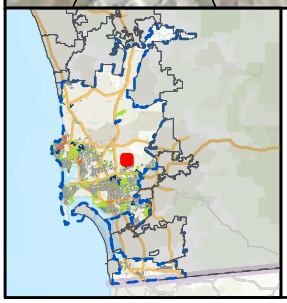

Project Data

City Council District Number:	7
Neighborhood:	Grantville
Status:	Identified in Master Plan
Power Pole Count:	32
Preliminary Parcel Count:	178
Project Miles:	0

Legend

Parcel Boundary

Project Boundary

Sources: City of San Diego, County of San Diego, MAXAR

N

0 130 260 520

Feet

NAD 1983 StatePlane California VI FIPS 0406 Feet Lambert Conformal Conic

COUNCIL DISTRICT #7 PAGE: 498

Neighborhood PAGE: 525

Utilities Undergrounding Project

Surcharge Area: GRVL-S2



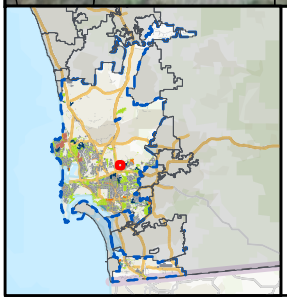

Project Data

City Council District Number:	7
Neighborhood:	Grantville
Status:	Identified in Master Plan
Power Pole Count:	10
Preliminary Parcel Count:	8
Project Miles:	0

Legend

Parcel Boundary

Project Boundary

Sources: City of San Diego, County of San Diego, MAXAR

N

0 55 110 220

Feet

NAD 1983 StatePlane California VI FIPS 0406 Feet Lambert Conformal Conic

COUNCIL DISTRICT #7 PAGE: 498

Neighborhood PAGE: 525

Utilities Undergrounding Project

Surcharge Area: GRVL-S3



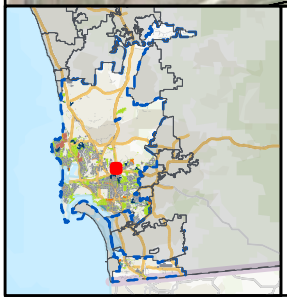

Project Data

City Council District Number:	7
Neighborhood:	Grantville
Status:	Identified in Master Plan
Power Pole Count:	27
Preliminary Parcel Count:	577
Project Miles:	0.5

Legend

Parcel Boundary

Project Boundary

Sources: City of San Diego, County of San Diego, MAXAR

N

0 115 230 460

Feet

NAD 1983 StatePlane California VI FIPS 0406 Feet Lambert Conformal Conic

COUNCIL DISTRICT #7 PAGE: 498

Neighborhood PAGE: 525

Utilities Undergrounding Project

Surcharge Area: GRVL-S4

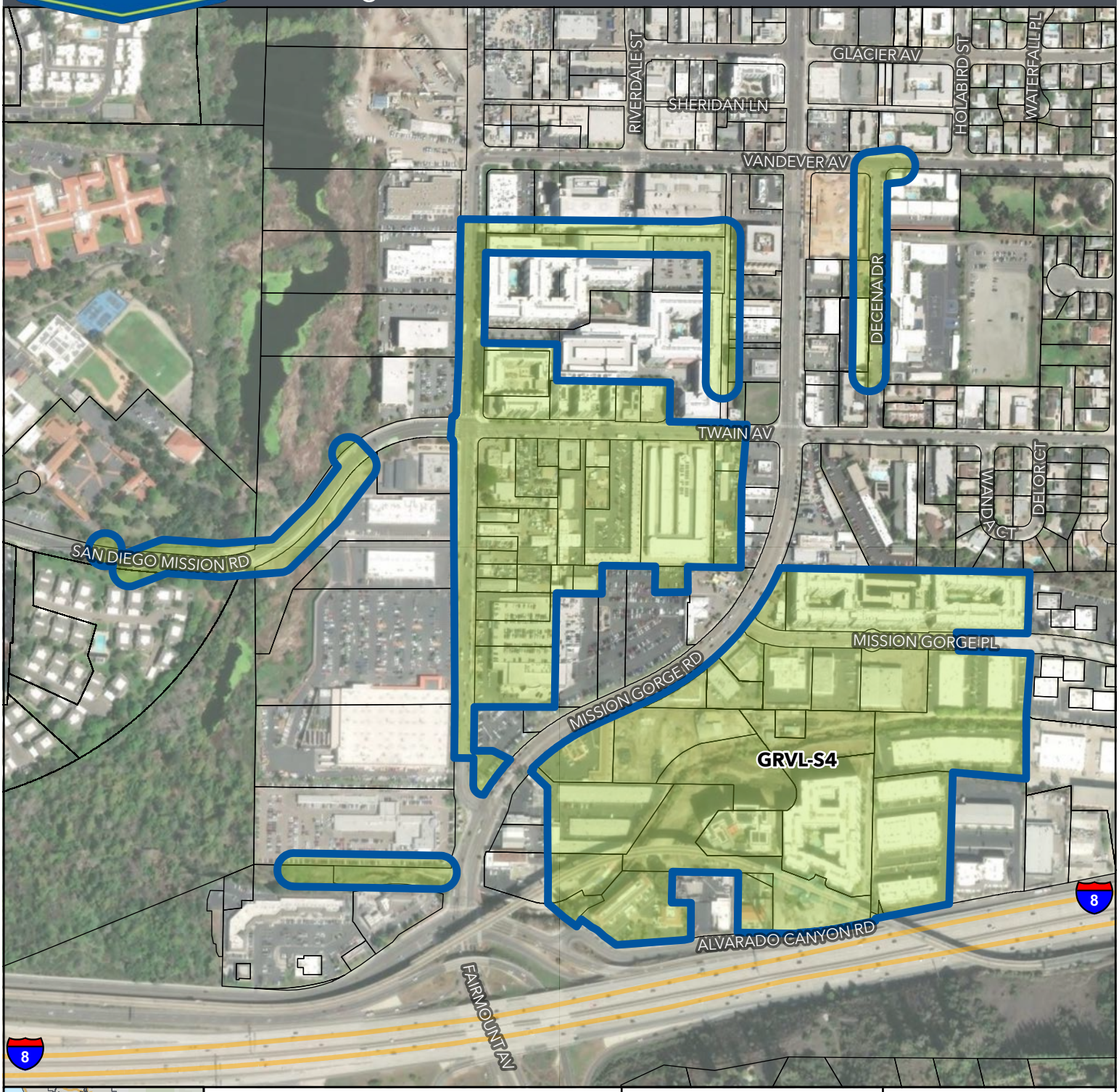

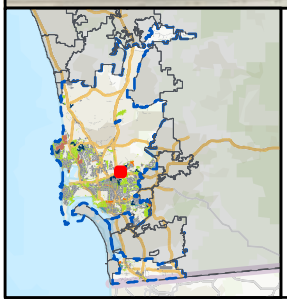

Project Data

City Council District Number:	7
Neighborhood:	Grantville
Status:	Identified in Master Plan
Power Pole Count:	78
Preliminary Parcel Count:	201
Project Miles:	1.13

Legend

Parcel Boundary

Project Boundary

Sources: City of San Diego, County of San Diego, MAXAR

N

0 115 230 460

Feet

NAD 1983 StatePlane California VI FIPS 0406 Feet
Lambert Conformal Conic

COUNCIL DISTRICT #7 PAGE: 498

Neighborhood PAGE: 525

Utilities Undergrounding Project

Neighborhood Key Map: Lake Murray

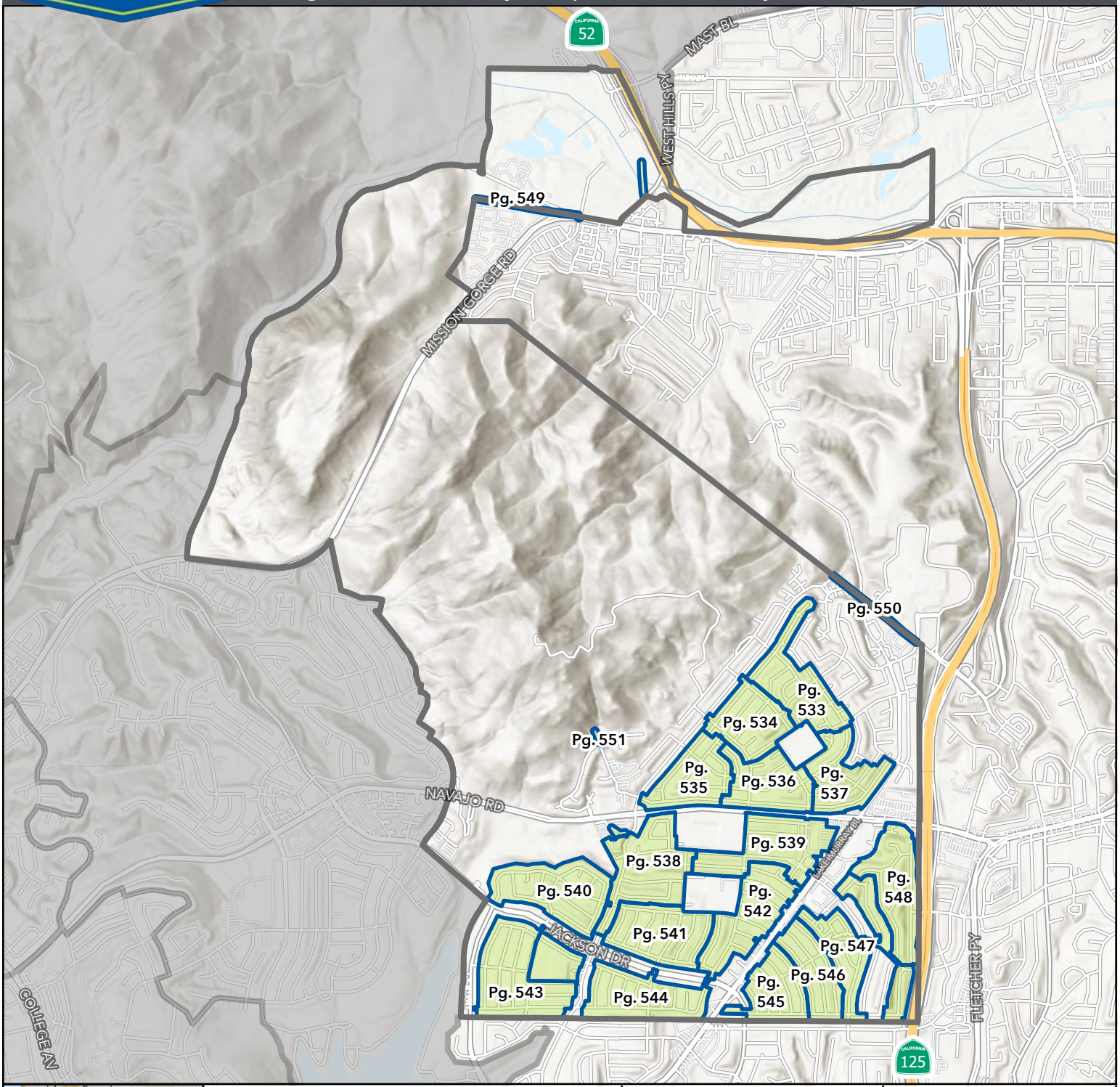

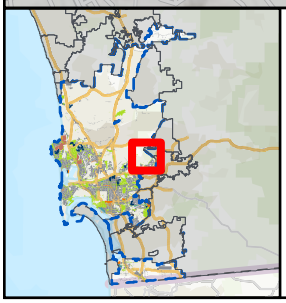

Neighborhood Information

City Council District Number	7
Surcharge Project Count	19

Sources: City of San Diego, County of San Diego, MAXAR

Legend

- Neighborhood Boundary
- Project Boundary

N

0 0.13 0.25 0.5

Miles

NAD 1983 StatePlane California VI FIPS 0406 Feet
Lambert Conformal Conic

Utilities Undergrounding Project

Surcharge Area: LAMU-01



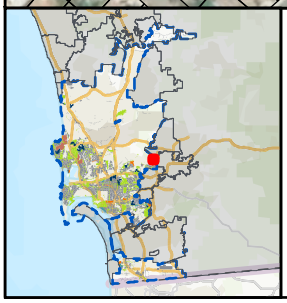

Project Data

City Council District Number:	7
Neighborhood:	Lake Murray
Status:	Identified in Master Plan
Power Pole Count:	51
Preliminary Parcel Count:	225
Project Miles:	2.01

Legend

Parcel Boundary

Project Boundary

Sources: City of San Diego, County of San Diego, MAXAR

N

0 95 190 380

Feet

NAD 1983 StatePlane California VI FIPS 0406 Feet Lambert Conformal Conic

COUNCIL DISTRICT #7 PAGE: 498

Neighborhood PAGE: 532

Utilities Undergrounding Project

Surcharge Area: LAMU-02



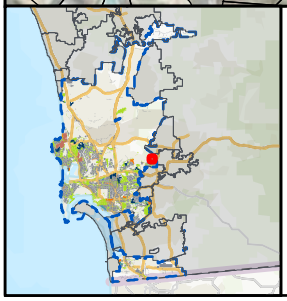

Project Data

City Council District Number:	**7**
Neighborhood:	**Lake Murray**
Status:	**Identified in Master Plan**
Power Pole Count:	**50**
Preliminary Parcel Count:	**194**
Project Miles:	**1.68**

Legend

Parcel Boundary

Project Boundary

Sources: City of San Diego, County of San Diego, MAXAR

N

0 75 150 300

Feet

NAD 1983 StatePlane California VI FIPS 0406 Feet
Lambert Conformal Conic

Utilities Undergrounding Project

Surcharge Area: LAMU-03

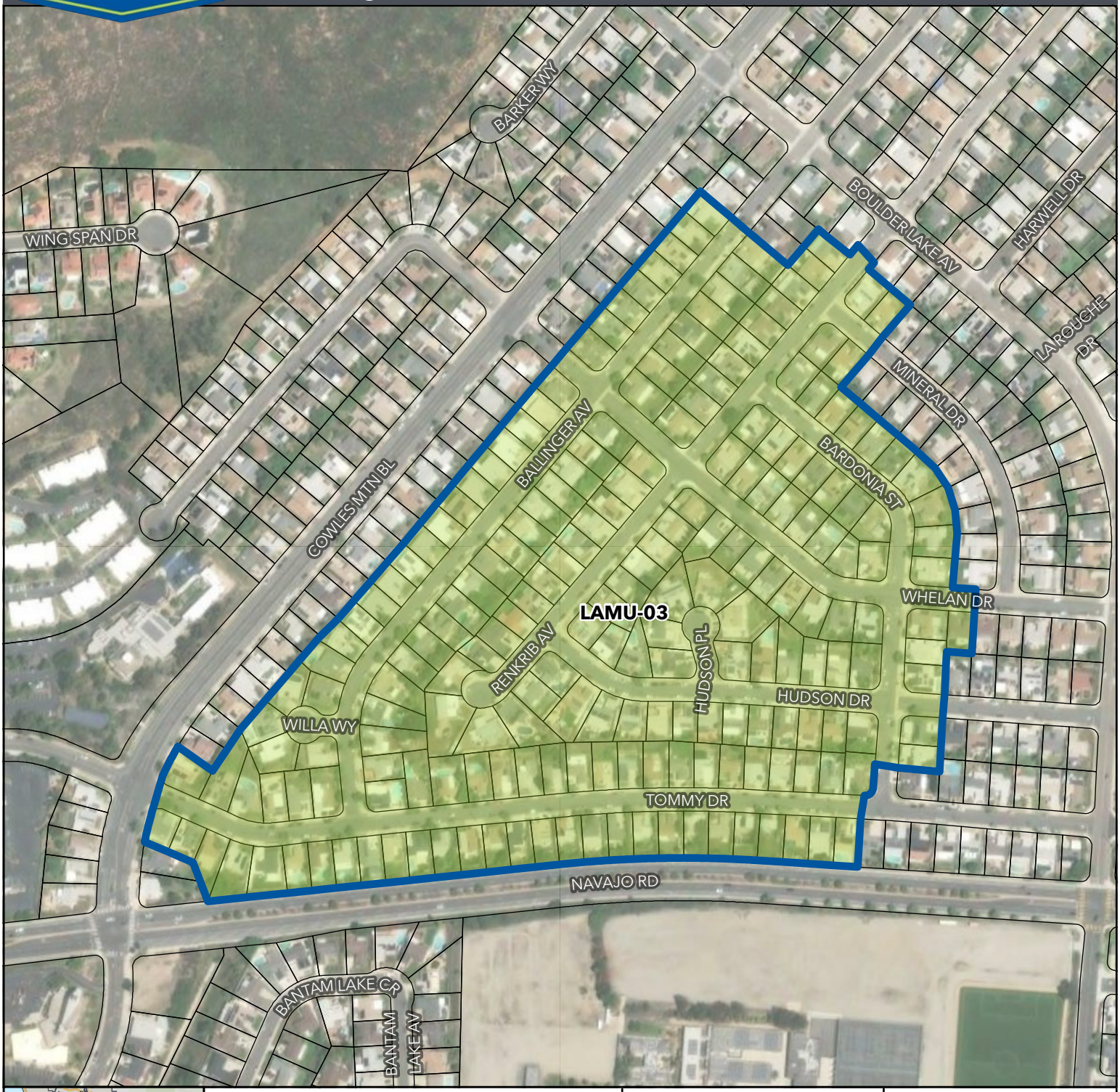

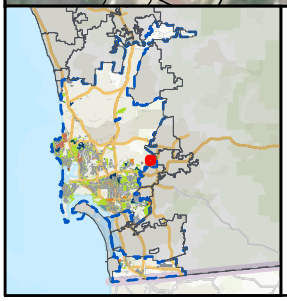

Project Data

City Council District Number:	7
Neighborhood:	Lake Murray
Status:	Identified in Master Plan
Power Pole Count:	55
Preliminary Parcel Count:	208
Project Miles:	1.62

Legend

Parcel Boundary

Project Boundary

Sources: City of San Diego, County of San Diego, MAXAR

N

0 75 150 300

Feet

NAD 1983 StatePlane California VI FIPS 0406 Feet Lambert Conformal Conic

COUNCIL DISTRICT #7 PAGE: 498

Neighborhood PAGE: 532

Utilities Undergrounding Project

Surcharge Area: LAMU-04



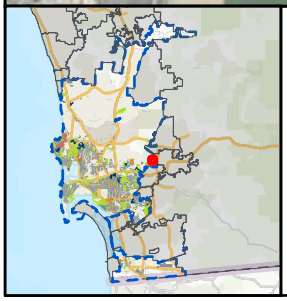

Project Data

City Council District Number:	**7**
Neighborhood:	**Lake Murray**
Status:	**Identified in Master Plan**
Power Pole Count:	**58**
Preliminary Parcel Count:	**203**
Project Miles:	**1.76**

Legend

Parcel Boundary

Project Boundary

Sources: City of San Diego, County of San Diego, MAXAR

N

0 75 150 300

Feet

NAD 1983 StatePlane California VI FIPS 0406 Feet
Lambert Conformal Conic

Utilities Undergrounding Project

Surcharge Area: LAMU-05

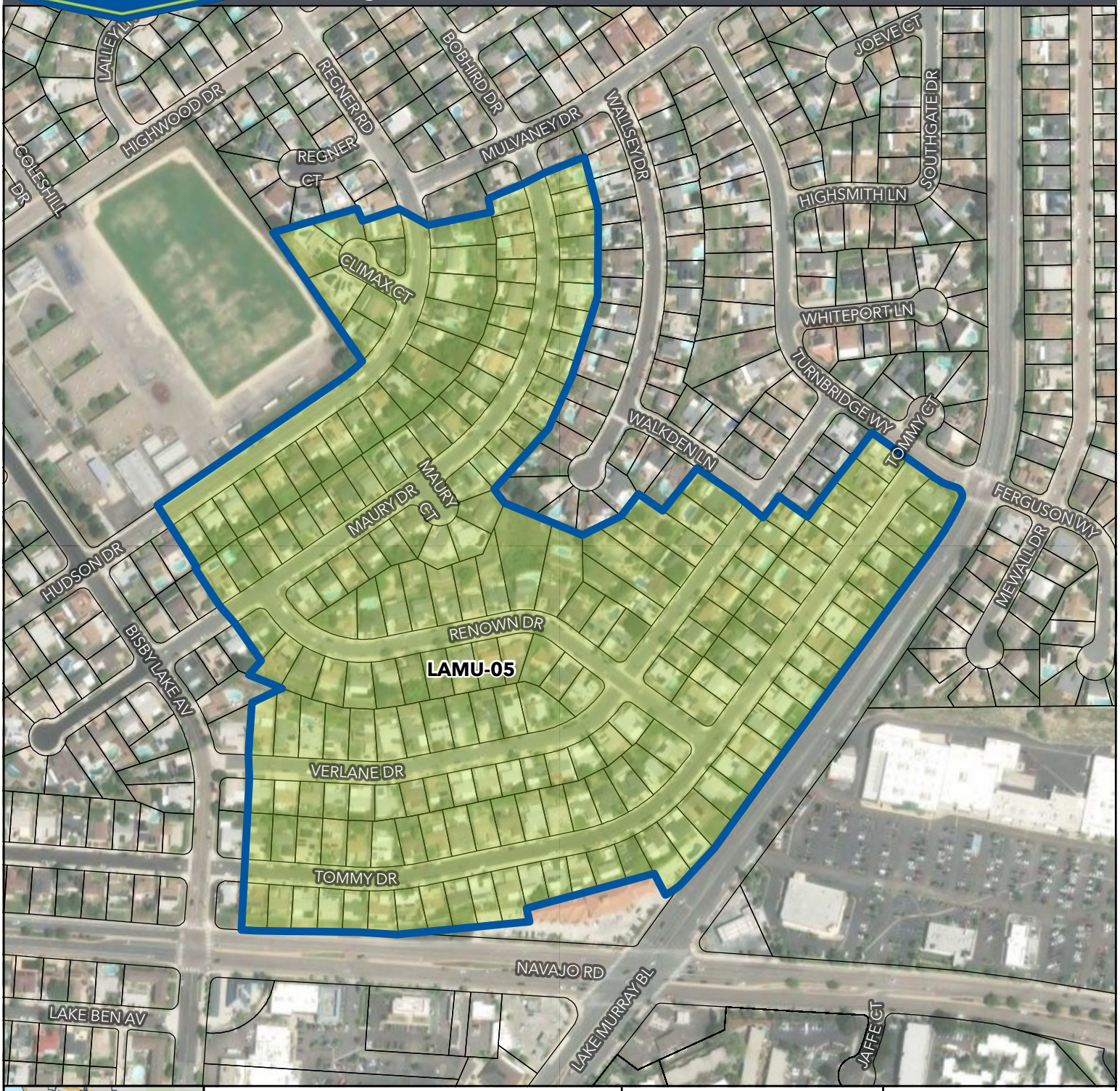

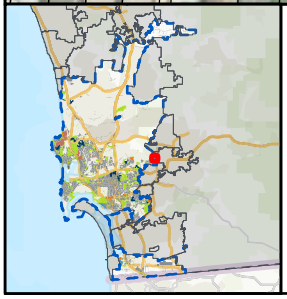

Project Data

City Council District Number:	7
Neighborhood:	Lake Murray
Status:	Identified in Master Plan
Power Pole Count:	41
Preliminary Parcel Count:	204
Project Miles:	1.4

Legend

Parcel Boundary

Project Boundary

Sources: City of San Diego, County of San Diego, MAXAR

N

0 75 150 300

Feet

NAD 1983 StatePlane California VI FIPS 0406 Feet Lambert Conformal Conic

COUNCIL DISTRICT #7 PAGE: 498

Neighborhood PAGE: 532

Utilities Undergrounding Project

Surcharge Area: LAMU-06

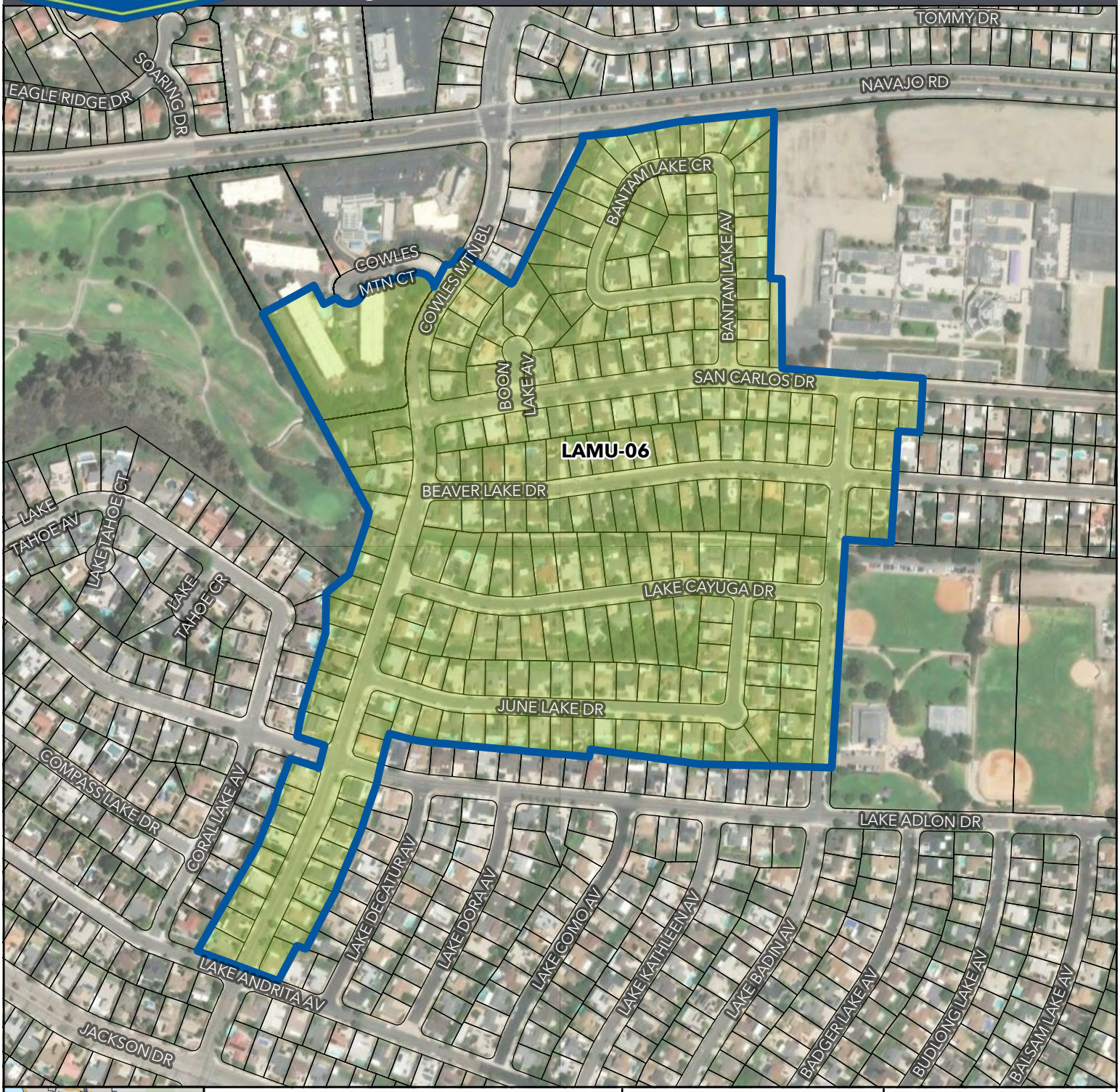

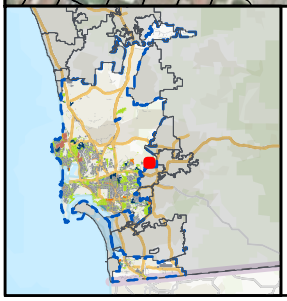

Project Data

City Council District Number:	7
Neighborhood:	Lake Murray
Status:	Identified in Master Plan
Power Pole Count:	58
Preliminary Parcel Count:	303
Project Miles:	2.12

Legend

Parcel Boundary

Project Boundary

Sources: City of San Diego, County of San Diego, MAXAR

N

0 95 190 380

Feet

NAD 1983 StatePlane California VI FIPS 0406 Feet
Lambert Conformal Conic

Utilities Undergrounding Project

Surcharge Area: LAMU-07



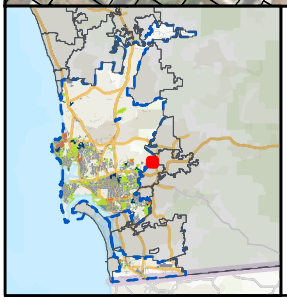

Project Data

City Council District Number:	**7**
Neighborhood:	**Lake Murray**
Status:	**Identified in Master Plan**
Power Pole Count:	**63**
Preliminary Parcel Count:	**197**
Project Miles:	**1.9**

Legend

Parcel Boundary

Project Boundary

Sources: City of San Diego, County of San Diego, MAXAR

N

0 115 230 460

Feet

NAD 1983 StatePlane California VI FIPS 0406 Feet Lambert Conformal Conic

Utilities Undergrounding Project

Surcharge Area: LAMU-08



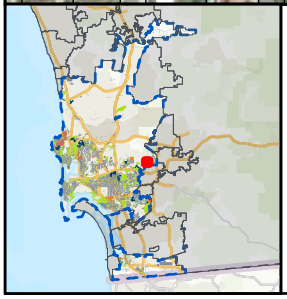

Project Data

City Council District Number:	7
Neighborhood:	Lake Murray
Status:	Identified in Master Plan
Power Pole Count:	58
Preliminary Parcel Count:	234
Project Miles:	2.21

Legend

Parcel Boundary

Project Boundary

Sources: City of San Diego, County of San Diego, MAXAR

N

0 95 190 380

Feet

NAD 1983 StatePlane California VI FIPS 0406 Feet Lambert Conformal Conic

COUNCIL DISTRICT #7 PAGE: 498

Neighborhood PAGE: 532

Utilities Undergrounding Project

Surcharge Area: LAMU-09



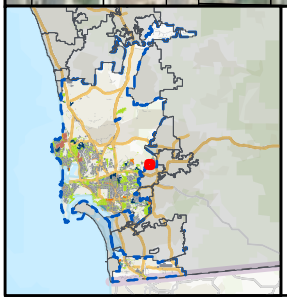

Project Data

City Council District Number:	7
Neighborhood:	Lake Murray
Status:	Identified in Master Plan
Power Pole Count:	55
Preliminary Parcel Count:	232
Project Miles:	2.1

Legend

Parcel Boundary

Project Boundary

Sources: City of San Diego, County of San Diego, MAXAR

N

0 75 150 300

Feet

NAD 1983 StatePlane California VI FIPS 0406 Feet Lambert Conformal Conic

COUNCIL DISTRICT #7 PAGE: 498

Neighborhood PAGE: 532

Utilities Undergrounding Project

Surcharge Area: LAMU-10

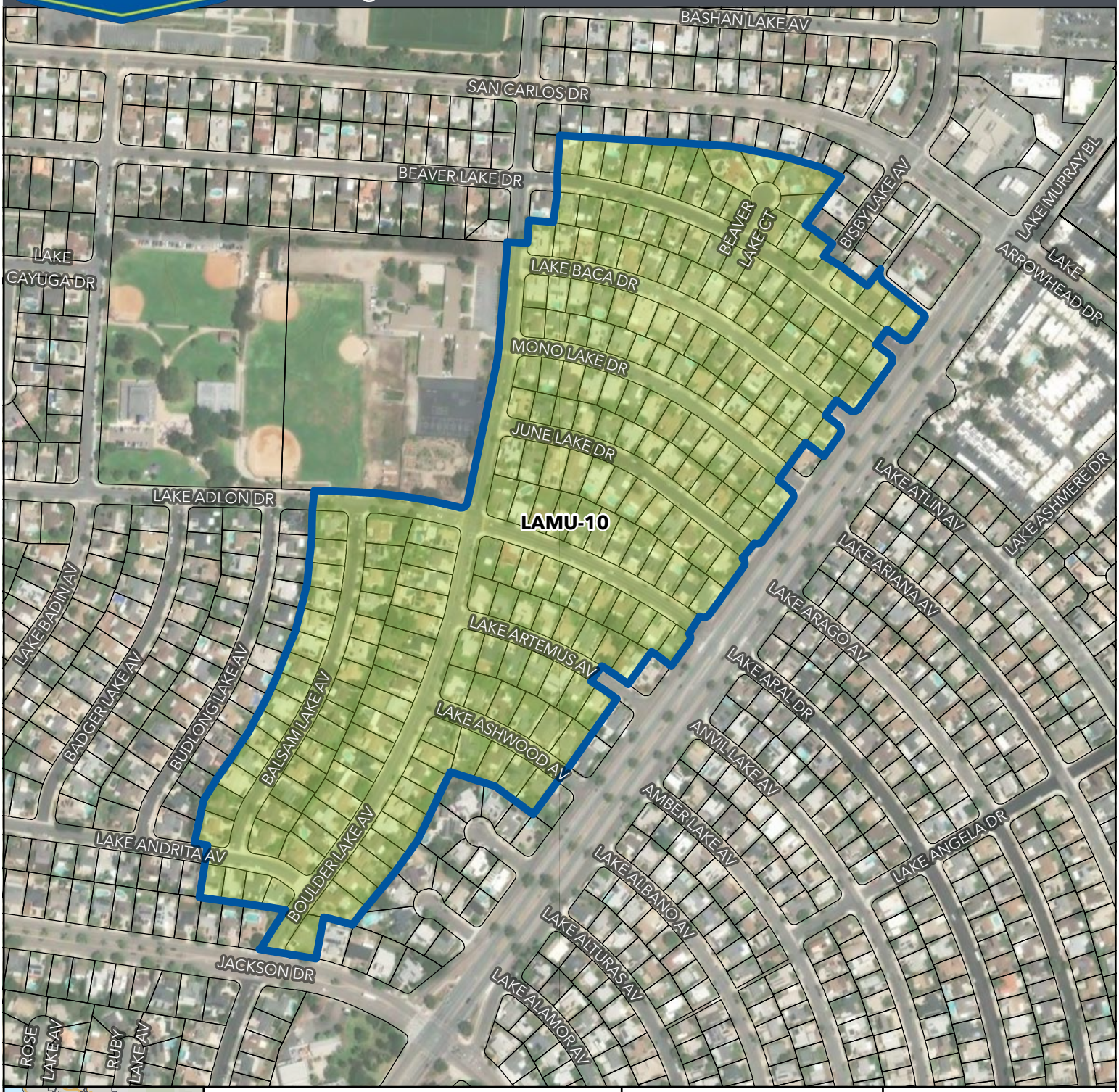

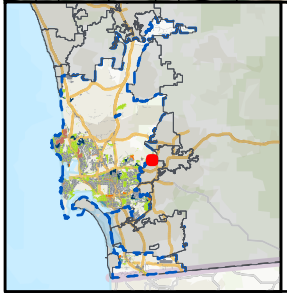

Project Data

City Council District Number:	7
Neighborhood:	Lake Murray
Status:	Identified in Master Plan
Power Pole Count:	56
Preliminary Parcel Count:	233
Project Miles:	1.93

Legend

Parcel Boundary

Project Boundary

Sources: City of San Diego, County of San Diego, MAXAR

N

0 95 190 380

Feet

NAD 1983 StatePlane California VI FIPS 0406 Feet Lambert Conformal Conic

Utilities Undergrounding Project

Surcharge Area: LAMU-11



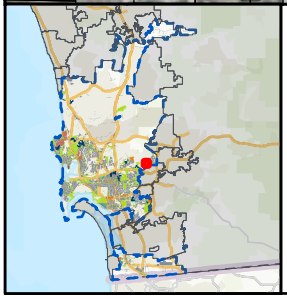

Project Data

City Council District Number:	**7**
Neighborhood:	**Lake Murray**
Status:	**Identified in Master Plan**
Power Pole Count:	**66**
Preliminary Parcel Count:	**252**
Project Miles:	**2.52**

Legend

Parcel Boundary

Project Boundary

Sources: City of San Diego, County of San Diego, MAXAR

N

0 75 150 300

Feet

NAD 1983 StatePlane California VI FIPS 0406 Feet
Lambert Conformal Conic

Utilities Undergrounding Project

Surcharge Area: LAMU-12

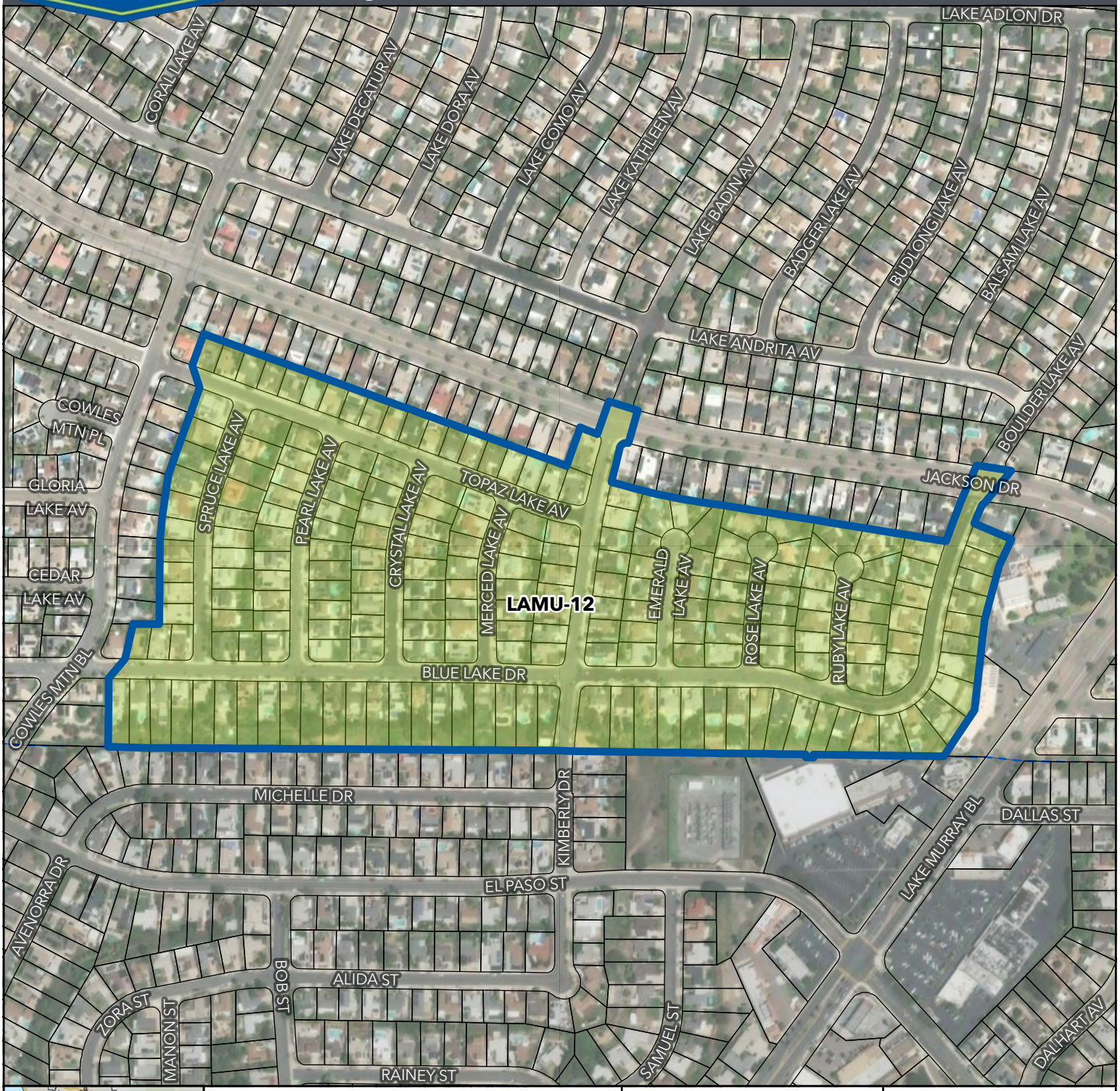

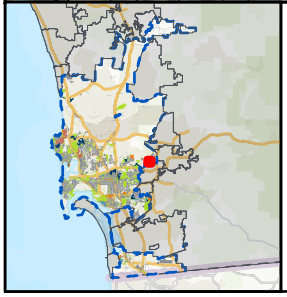

Project Data

City Council District Number:	**7**
Neighborhood:	**Lake Murray**
Status:	**Identified in Master Plan**
Power Pole Count:	**63**
Preliminary Parcel Count:	**209**
Project Miles:	**1.82**

Legend

Parcel Boundary

Project Boundary

Sources: City of San Diego, County of San Diego, MAXAR

N

0 95 190 380

Feet

NAD 1983 StatePlane California VI FIPS 0406 Feet
Lambert Conformal Conic

Utilities Undergrounding Project

Surcharge Area: LAMU-13

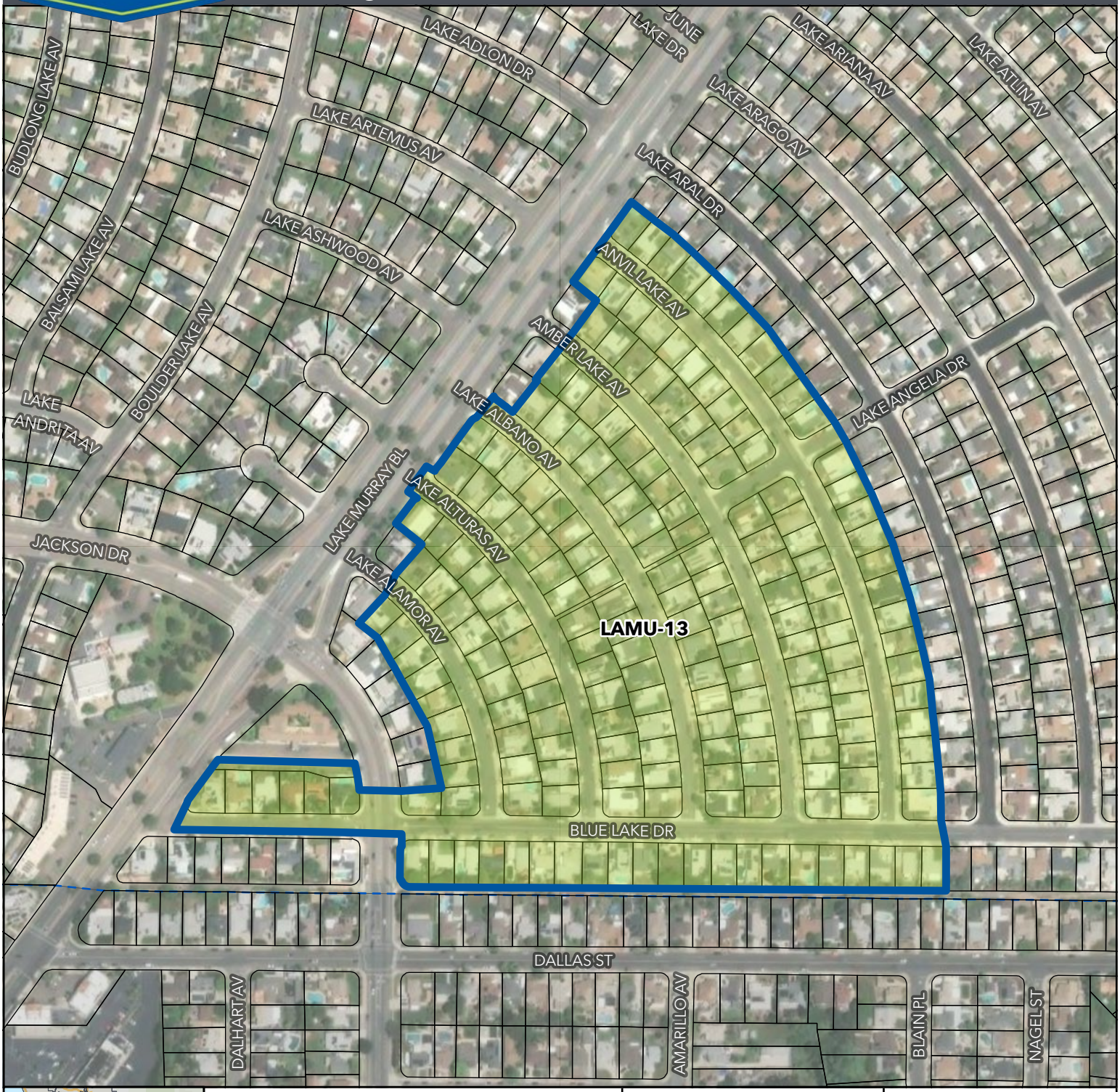

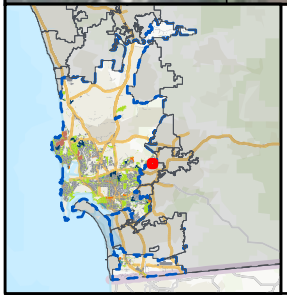

Project Data

City Council District Number:	**7**
Neighborhood:	**Lake Murray**
Status:	**Identified in Master Plan**
Power Pole Count:	**60**
Preliminary Parcel Count:	**200**
Project Miles:	**1.53**

Legend

Parcel Boundary

Project Boundary

Sources: City of San Diego, County of San Diego, MAXAR

N

0 75 150 300

Feet

NAD 1983 StatePlane California VI FIPS 0406 Feet Lambert Conformal Conic

Utilities Undergrounding Project

Surcharge Area: LAMU-14



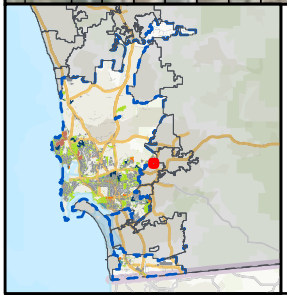

Project Data

City Council District Number:	7
Neighborhood:	Lake Murray
Status:	Identified in Master Plan
Power Pole Count:	52
Preliminary Parcel Count:	202
Project Miles:	1.3

Legend

Parcel Boundary

Project Boundary

Sources: City of San Diego, County of San Diego, MAXAR

N

0 75 150 300

Feet

NAD 1983 StatePlane California VI FIPS 0406 Feet
Lambert Conformal Conic

COUNCIL DISTRICT #7 PAGE: 498

Neighborhood PAGE: 532

Utilities Undergrounding Project

Surcharge Area: LAMU-15

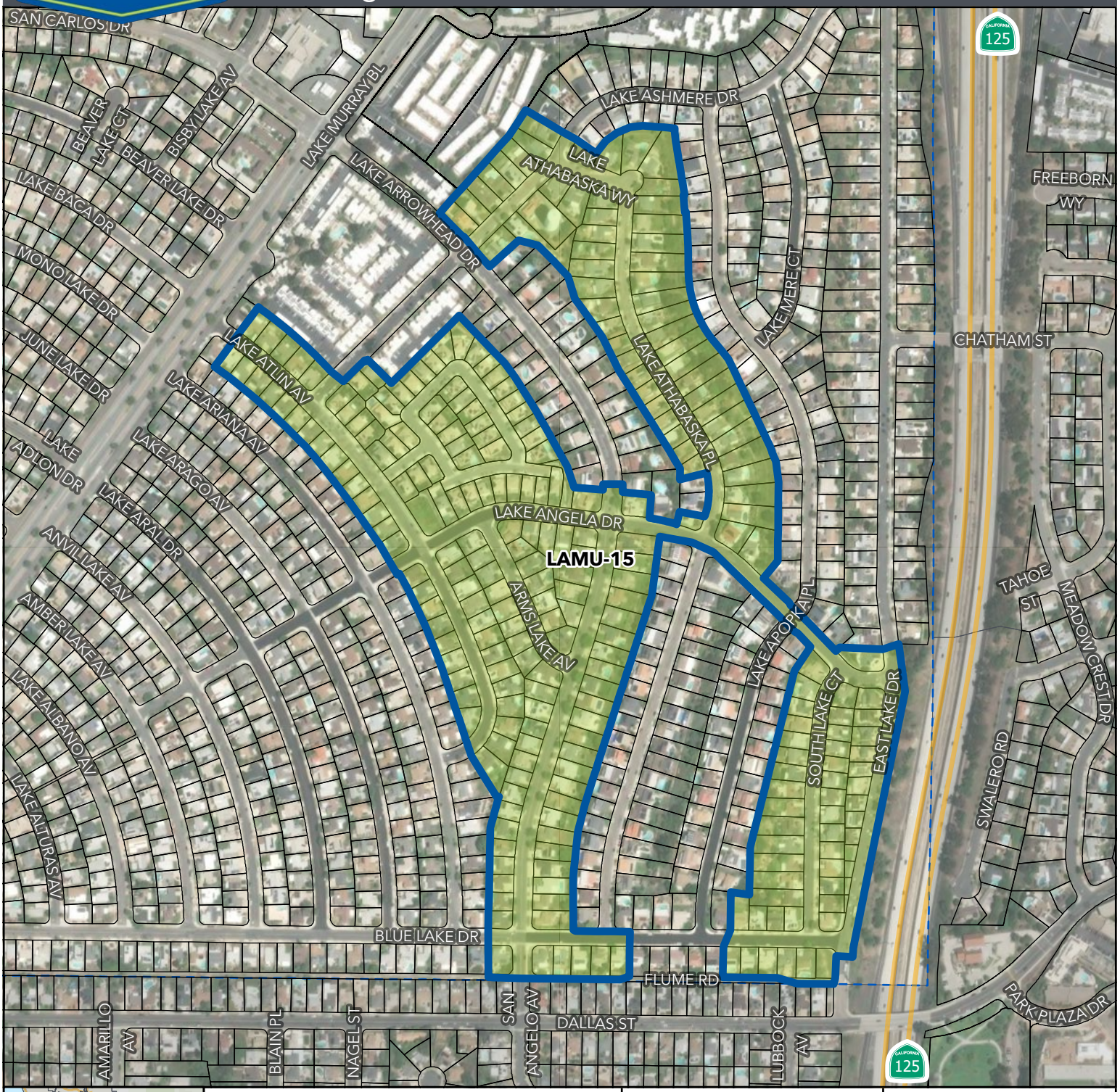

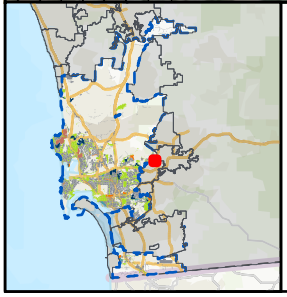

Project Data

City Council District Number:	7
Neighborhood:	**Lake Murray**
Status:	**Identified in Master Plan**
Power Pole Count:	**73**
Preliminary Parcel Count:	**274**
Project Miles:	**2.13**

Legend

Parcel Boundary

Project Boundary

Sources: City of San Diego, County of San Diego, MAXAR

N

0 115 230 460

Feet

NAD 1983 StatePlane California VI FIPS 0406 Feet Lambert Conformal Conic

Utilities Undergrounding Project

Surcharge Area: LAMU-16

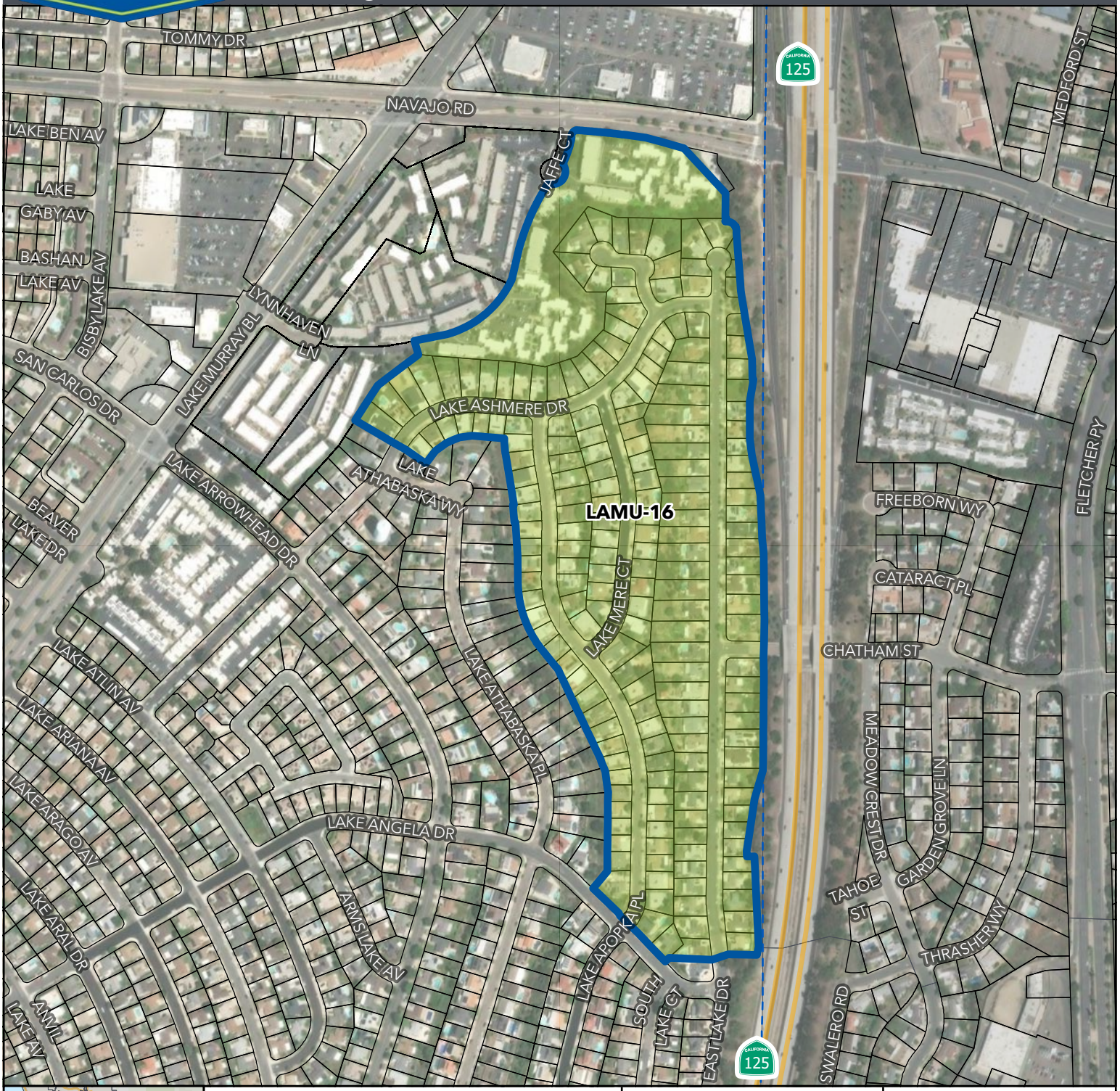

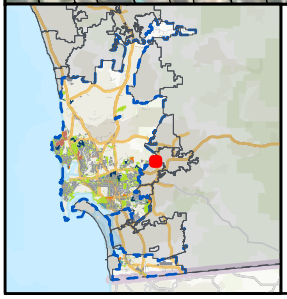

Project Data

City Council District Number:	7
Neighborhood:	Lake Murray
Status:	Identified in Master Plan
Power Pole Count:	41
Preliminary Parcel Count:	197
Project Miles:	1.39

Legend

- Parcel Boundary
- Project Boundary

Sources: City of San Diego, County of San Diego, MAXAR

N

0 115 230 460

Feet

NAD 1983 StatePlane California VI FIPS 0406 Feet
Lambert Conformal Conic

COUNCIL DISTRICT #7 PAGE: 498

Neighborhood PAGE: 532

Utilities Undergrounding Project

Surcharge Area: LAMU-S1

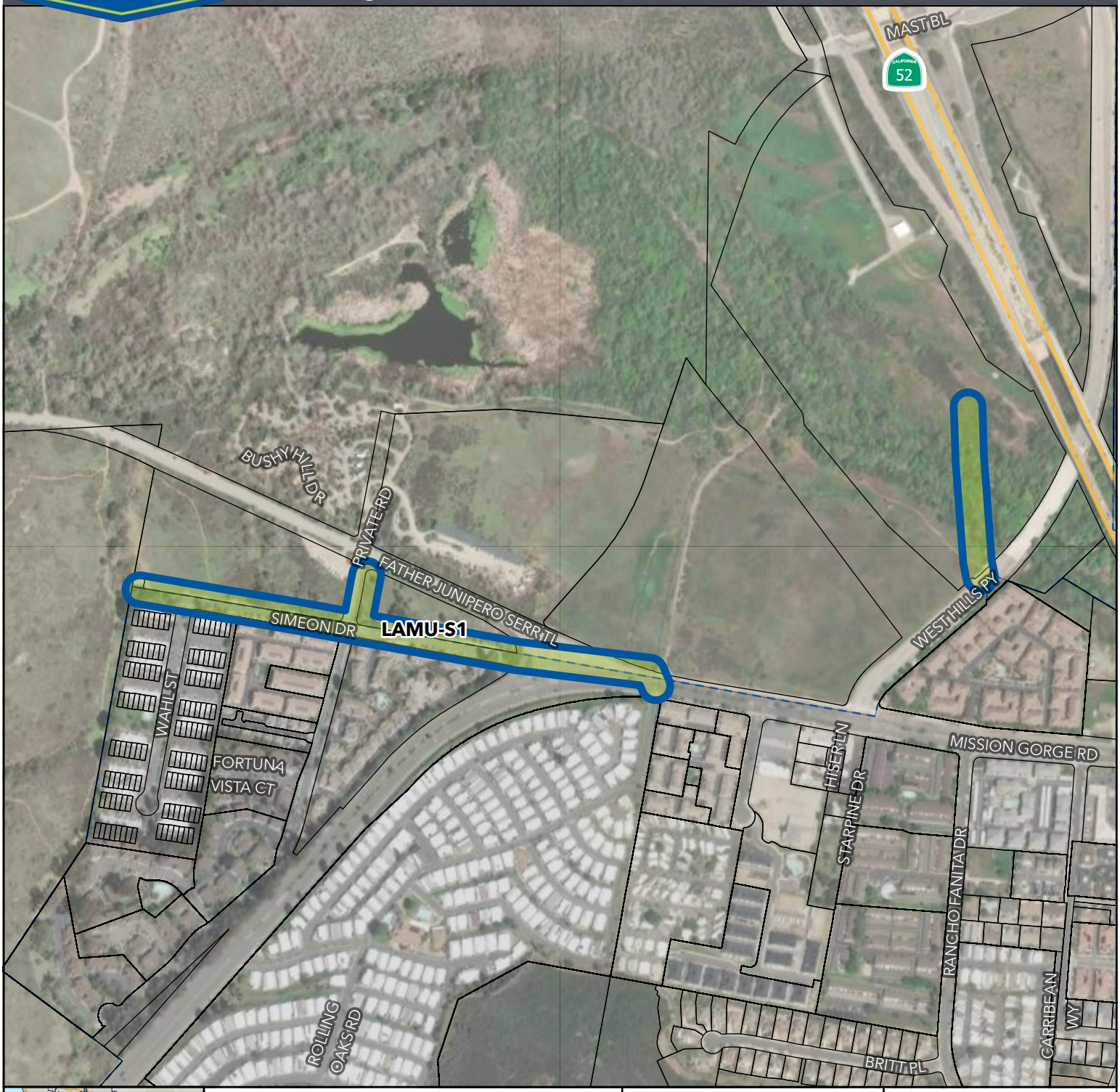

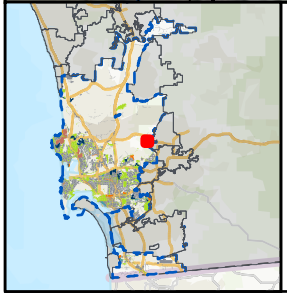

Project Data

City Council District Number:	7
Neighborhood:	Lake Murray
Status:	Identified in Master Plan
Power Pole Count:	15
Preliminary Parcel Count:	686
Project Miles:	0.55

Legend

Parcel Boundary

Project Boundary

Sources: City of San Diego, County of San Diego, MAXAR

N

0 130 260 520

Feet

NAD 1983 StatePlane California VI FIPS 0406 Feet Lambert Conformal Conic

COUNCIL DISTRICT #7 PAGE: 498

Neighborhood PAGE: 532

Utilities Undergrounding Project

Surcharge Area: LAMU-S2



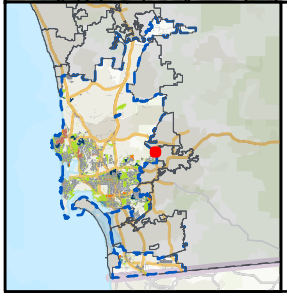

Project Data

City Council District Number:	7
Neighborhood:	Lake Murray
Status:	Identified in Master Plan
Power Pole Count:	6
Preliminary Parcel Count:	103
Project Miles:	0.25

Legend

Parcel Boundary

Project Boundary

Sources: City of San Diego, County of San Diego, MAXAR

N

0 75 150 300

Feet

NAD 1983 StatePlane California VI FIPS 0406 Feet
Lambert Conformal Conic

Utilities Undergrounding Project

Surcharge Area: LAMU-S3



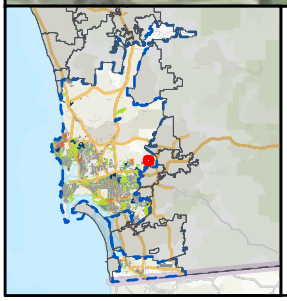

Project Data

City Council District Number:	**7**
Neighborhood:	**Lake Murray**
Status:	**Identified in Master Plan**
Power Pole Count:	**9**
Preliminary Parcel Count:	**147**
Project Miles:	**0.08**

Legend

Parcel Boundary

Project Boundary

Sources: City of San Diego, County of San Diego, MAXAR

N

0 75 150 300

Feet

NAD 1983 StatePlane California VI FIPS 0406 Feet Lambert Conformal Conic

Utilities Undergrounding Project

Neighborhood Key Map: Linda Vista

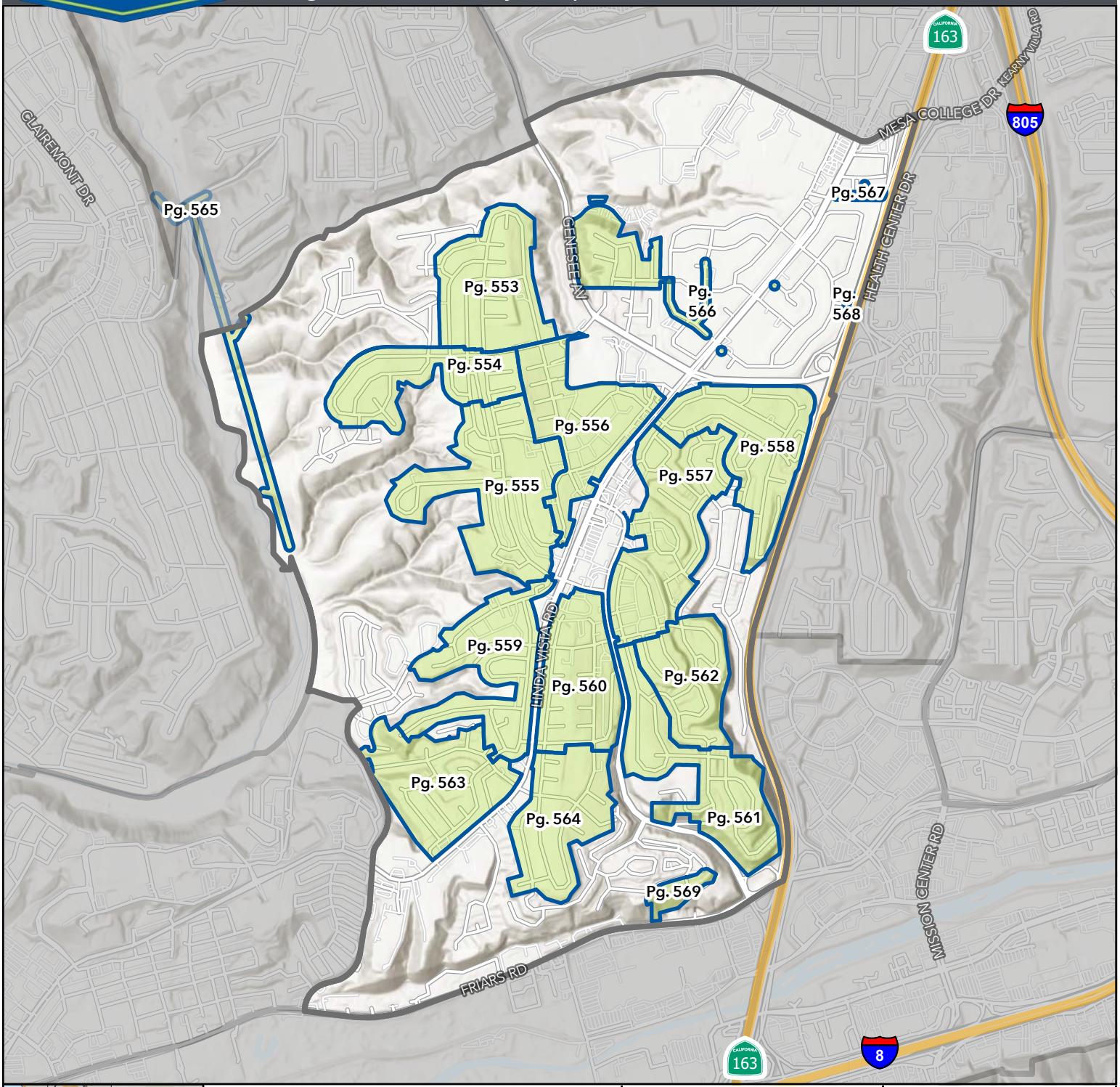

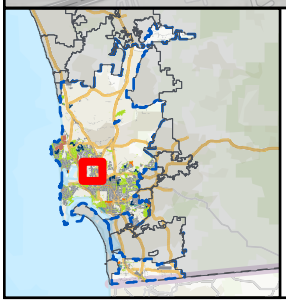

Neighborhood Information

City Council District Number	7
Surcharge Project Count	17

Sources: City of San Diego, County of San Diego, MAXAR

Legend

- Neighborhood Boundary
- Project Boundary

N

0 0.07 0.15 0.3

Miles

NAD 1983 StatePlane California VI FIPS 0406 Feet
Lambert Conformal Conic

Utilities Undergrounding Project

Surcharge Area: VSTA-01

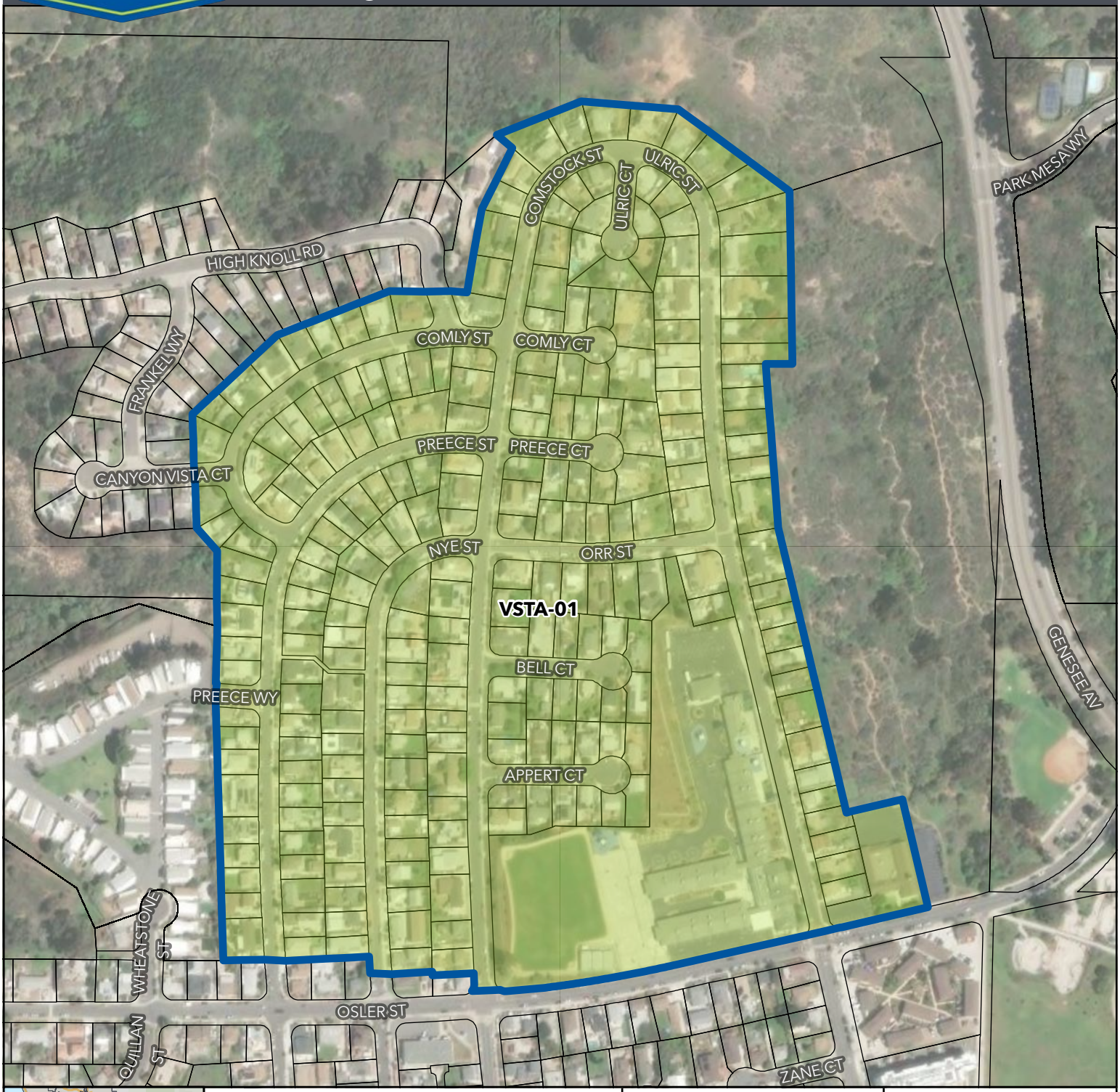

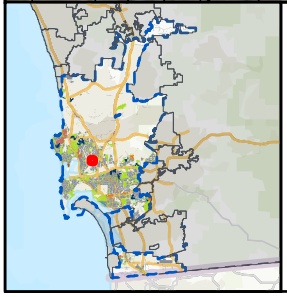

Project Data

City Council District Number:	**7**
Neighborhood:	**Linda Vista**
Status:	**Identified in Master Plan**
Power Pole Count:	**96**
Preliminary Parcel Count:	**243**
Project Miles:	**1.94**

Legend

Parcel Boundary

Project Boundary

Sources: City of San Diego, County of San Diego, MAXAR

N

0 75 150 300

Feet

NAD 1983 StatePlane California VI FIPS 0406 Feet
Lambert Conformal Conic

Utilities Undergrounding Project

Surcharge Area: VSTA-02



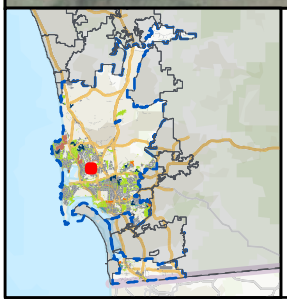

Project Data

City Council District Number:	7
Neighborhood:	Linda Vista
Status:	Identified in Master Plan
Power Pole Count:	94
Preliminary Parcel Count:	212
Project Miles:	1.85

Legend

Parcel Boundary

Project Boundary

Sources: City of San Diego, County of San Diego, MAXAR

N

0 95 190 380

Feet

NAD 1983 StatePlane California VI FIPS 0406 Feet
Lambert Conformal Conic

COUNCIL DISTRICT #7 PAGE: 498

Neighborhood PAGE: 552

Utilities Undergrounding Project

Surcharge Area: VSTA-03

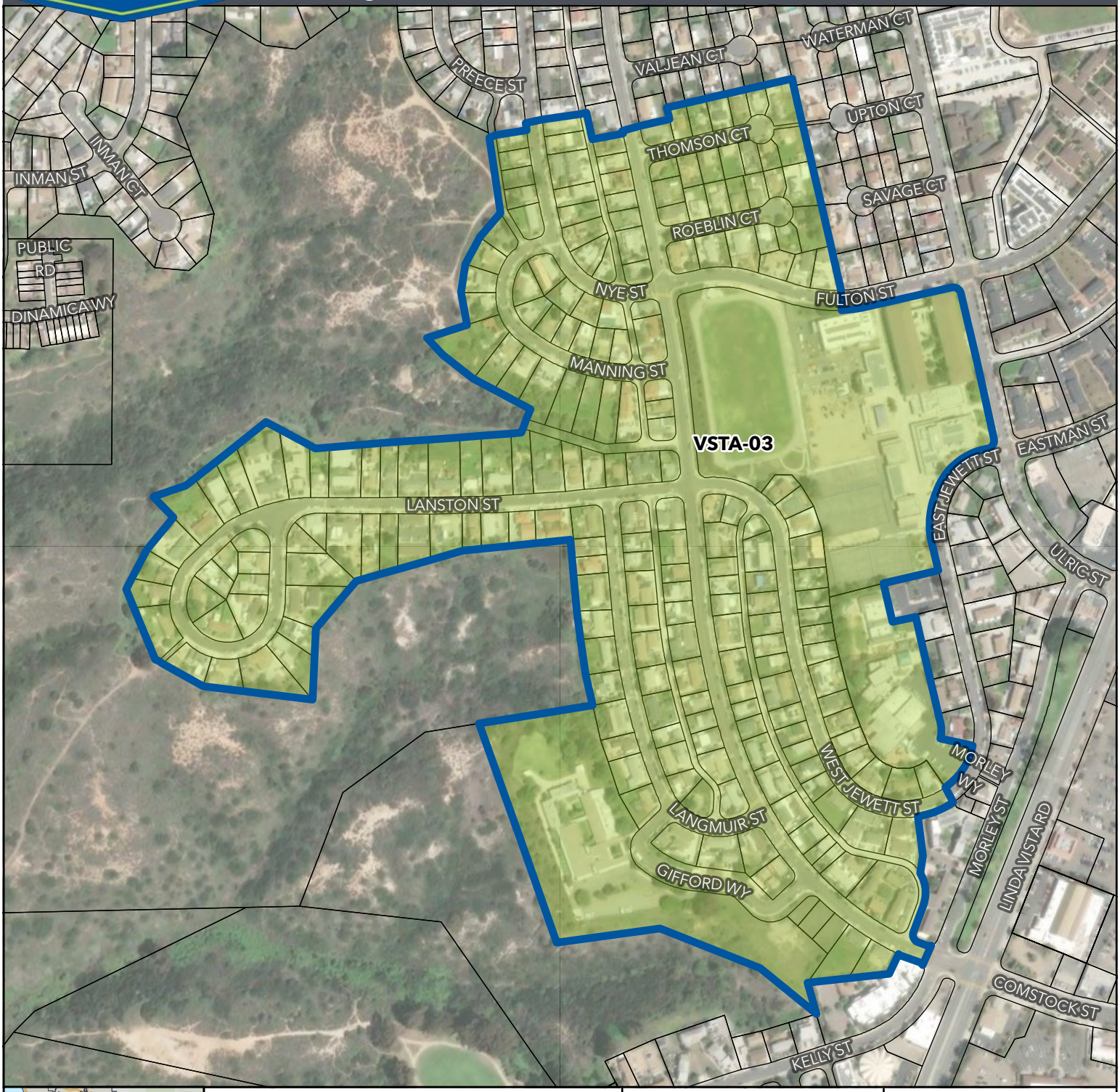

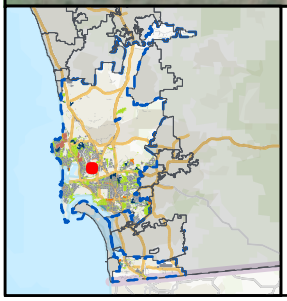

Project Data

City Council District Number:	7
Neighborhood:	Linda Vista
Status:	Identified in Master Plan
Power Pole Count:	114
Preliminary Parcel Count:	230
Project Miles:	2.01

Legend

Parcel Boundary

Project Boundary

Sources: City of San Diego, County of San Diego, MAXAR

N

0 95 190 380

Feet

NAD 1983 StatePlane California VI FIPS 0406 Feet Lambert Conformal Conic

Utilities Undergrounding Project

Surcharge Area: VSTA-04



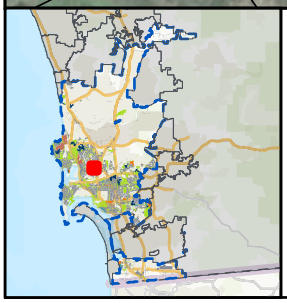

Project Data

City Council District Number:	7
Neighborhood:	Linda Vista
Status:	Identified in Master Plan
Power Pole Count:	154
Preliminary Parcel Count:	303
Project Miles:	2.42

Legend

- Parcel Boundary
- Project Boundary

Sources: City of San Diego, County of San Diego, MAXAR

N

0 170 340 680

Feet

NAD 1983 StatePlane California VI FIPS 0406 Feet
Lambert Conformal Conic

Utilities Undergrounding Project

Surcharge Area: VSTA-05

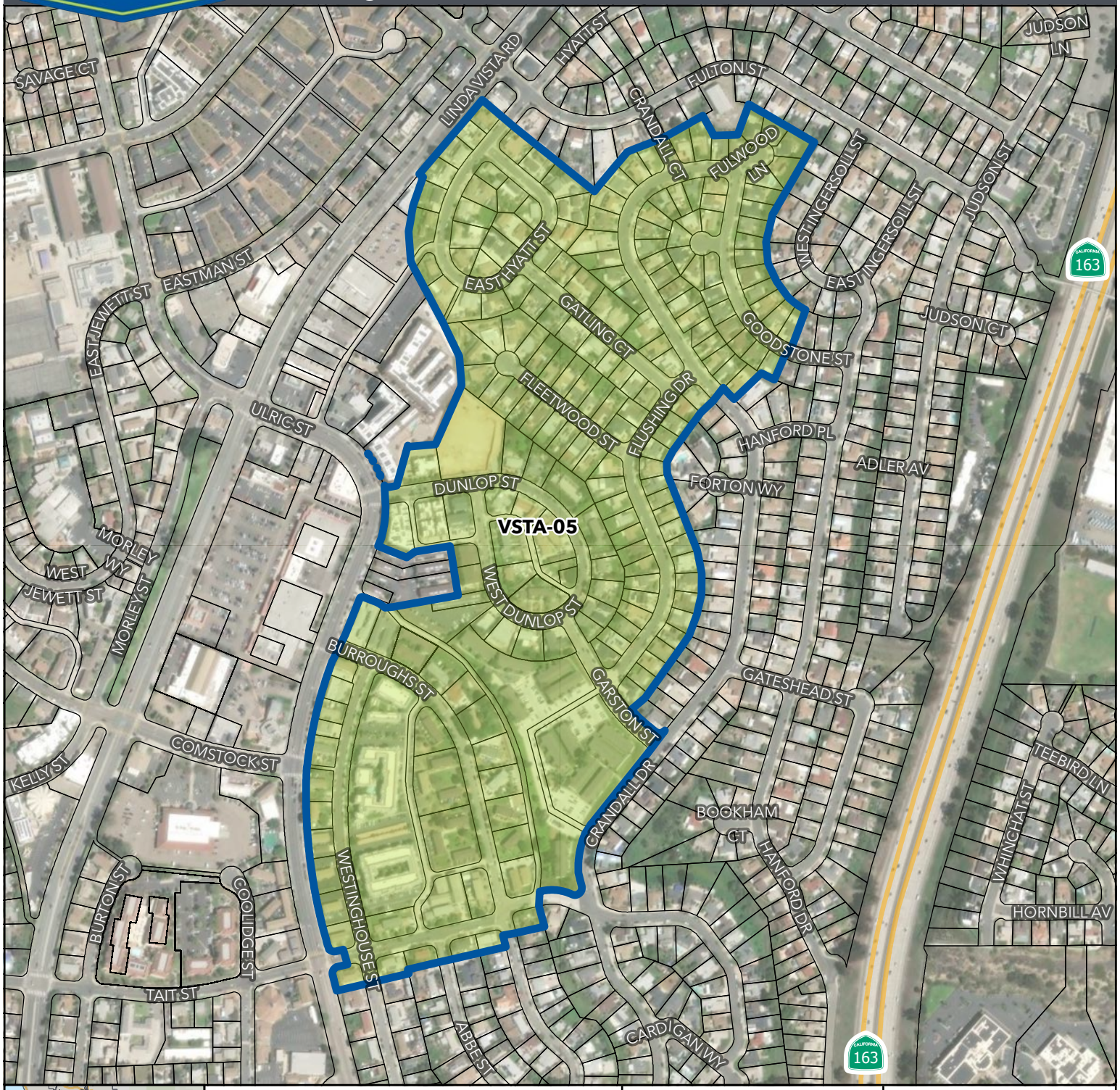

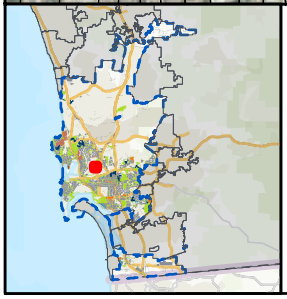

Project Data

City Council District Number:	7
Neighborhood:	Linda Vista
Status:	Identified in Master Plan
Power Pole Count:	77
Preliminary Parcel Count:	243
Project Miles:	2.27

Legend

Parcel Boundary

Project Boundary

Sources: City of San Diego, County of San Diego, MAXAR

N

0 115 230 460

Feet

NAD 1983 StatePlane California VI FIPS 0406 Feet Lambert Conformal Conic

Utilities Undergrounding Project

Surcharge Area: VSTA-06



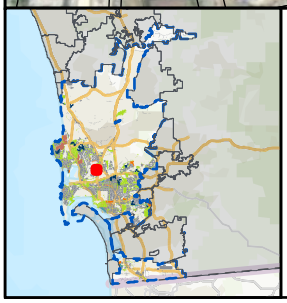

Project Data

City Council District Number:	7
Neighborhood:	Linda Vista
Status:	Identified in Master Plan
Power Pole Count:	100
Preliminary Parcel Count:	226
Project Miles:	1.64

Legend

Parcel Boundary

Project Boundary

Sources: City of San Diego, County of San Diego, MAXAR

N

0 95 190 380

Feet

NAD 1983 StatePlane California VI FIPS 0406 Feet Lambert Conformal Conic

COUNCIL DISTRICT #7 PAGE: 498

Neighborhood PAGE: 552

Utilities Undergrounding Project

Surcharge Area: VSTA-07



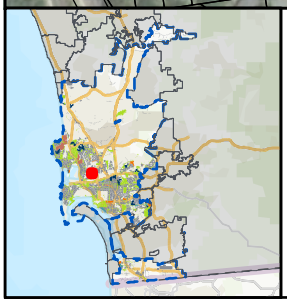

Project Data

City Council District Number:	7
Neighborhood:	Linda Vista
Status:	Identified in Master Plan
Power Pole Count:	97
Preliminary Parcel Count:	216
Project Miles:	1.91

Legend

Parcel Boundary

Project Boundary

Sources: City of San Diego, County of San Diego, MAXAR

N

0 95 190 380

Feet

NAD 1983 StatePlane California VI FIPS 0406 Feet Lambert Conformal Conic

COUNCIL DISTRICT #7 PAGE: 498

Neighborhood PAGE: 552

Utilities Undergrounding Project

Surcharge Area: VSTA-08



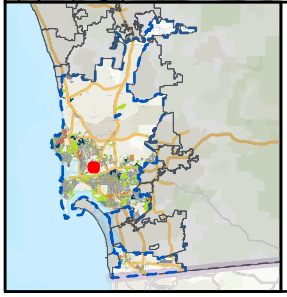

Project Data

City Council District Number:	7
Neighborhood:	Linda Vista
Status:	Identified in Master Plan
Power Pole Count:	86
Preliminary Parcel Count:	272
Project Miles:	1.39

Legend

Parcel Boundary

Project Boundary

Sources: City of San Diego, County of San Diego, MAXAR

N

0 95 190 380

Feet

NAD 1983 StatePlane California VI FIPS 0406 Feet Lambert Conformal Conic

COUNCIL DISTRICT #7 PAGE: 498

Neighborhood PAGE: 552

Utilities Undergrounding Project

Surcharge Area: VSTA-09



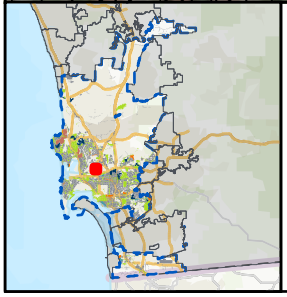

Project Data

City Council District Number:	7
Neighborhood:	Linda Vista
Status:	Identified in Master Plan
Power Pole Count:	85
Preliminary Parcel Count:	217
Project Miles:	1.85

Legend

- Parcel Boundary
- Project Boundary

Sources: City of San Diego, County of San Diego, MAXAR

N

0 115 230 460

Feet

NAD 1983 StatePlane California VI FIPS 0406 Feet Lambert Conformal Conic

COUNCIL DISTRICT #7 PAGE: 498

Neighborhood PAGE: 552

Utilities Undergrounding Project

Surcharge Area: VSTA-10



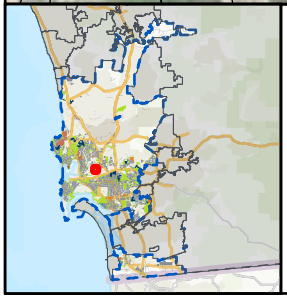

Project Data

City Council District Number:	7
Neighborhood:	Linda Vista
Status:	Identified in Master Plan
Power Pole Count:	51
Preliminary Parcel Count:	163
Project Miles:	1.27

Legend

Parcel Boundary

Project Boundary

Sources: City of San Diego, County of San Diego, MAXAR

N

0 75 150 300

Feet

NAD 1983 StatePlane California VI FIPS 0406 Feet Lambert Conformal Conic

Utilities Undergrounding Project

Surcharge Area: VSTA-11



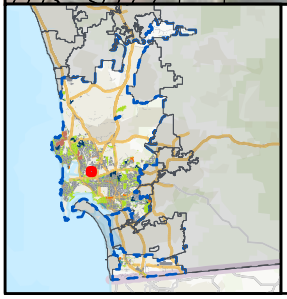

Project Data

City Council District Number:	7
Neighborhood:	Linda Vista
Status:	Identified in Master Plan
Power Pole Count:	51
Preliminary Parcel Count:	224
Project Miles:	1.54

Legend

Parcel Boundary

Project Boundary

Sources: City of San Diego, County of San Diego, MAXAR

N

0 75 150 300

Feet

NAD 1983 StatePlane California VI FIPS 0406 Feet Lambert Conformal Conic

COUNCIL DISTRICT #7 PAGE: 498

Neighborhood PAGE: 552

Utilities Undergrounding Project

Surcharge Area: VSTA-12

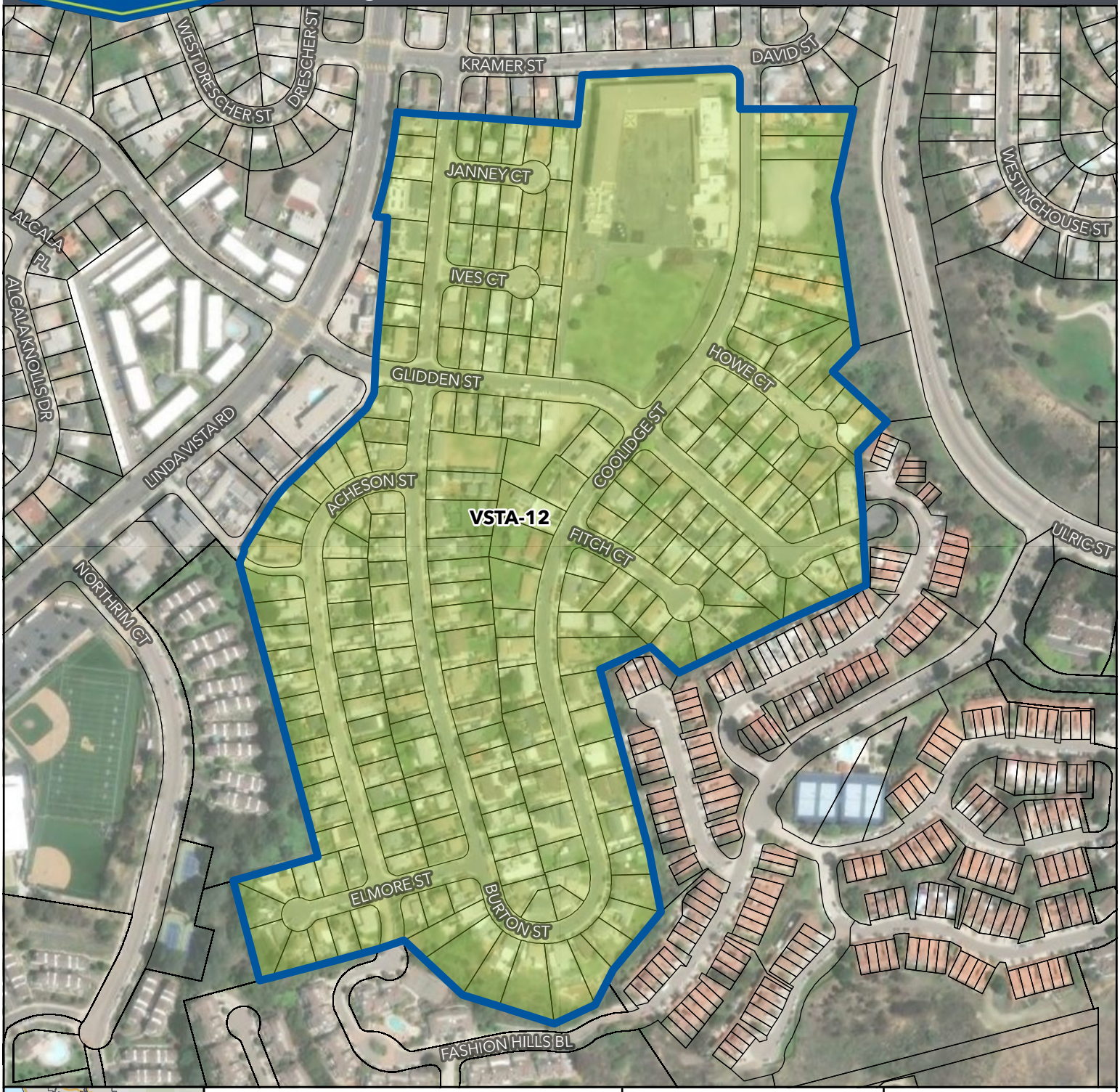

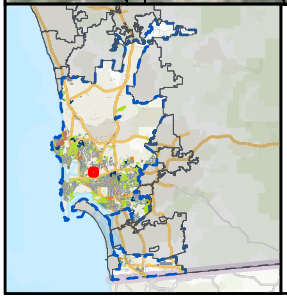

Project Data

City Council District Number:	7
Neighborhood:	Linda Vista
Status:	Identified in Master Plan
Power Pole Count:	82
Preliminary Parcel Count:	211
Project Miles:	1.62

Legend

Parcel Boundary

Project Boundary

Sources: City of San Diego, County of San Diego, MAXAR

N

0 75 150 300

Feet

NAD 1983 StatePlane California VI FIPS 0406 Feet Lambert Conformal Conic

COUNCIL DISTRICT #7 PAGE: 498

Neighborhood PAGE: 552

Utilities Undergrounding Project

Surcharge Area: VSTA-S1

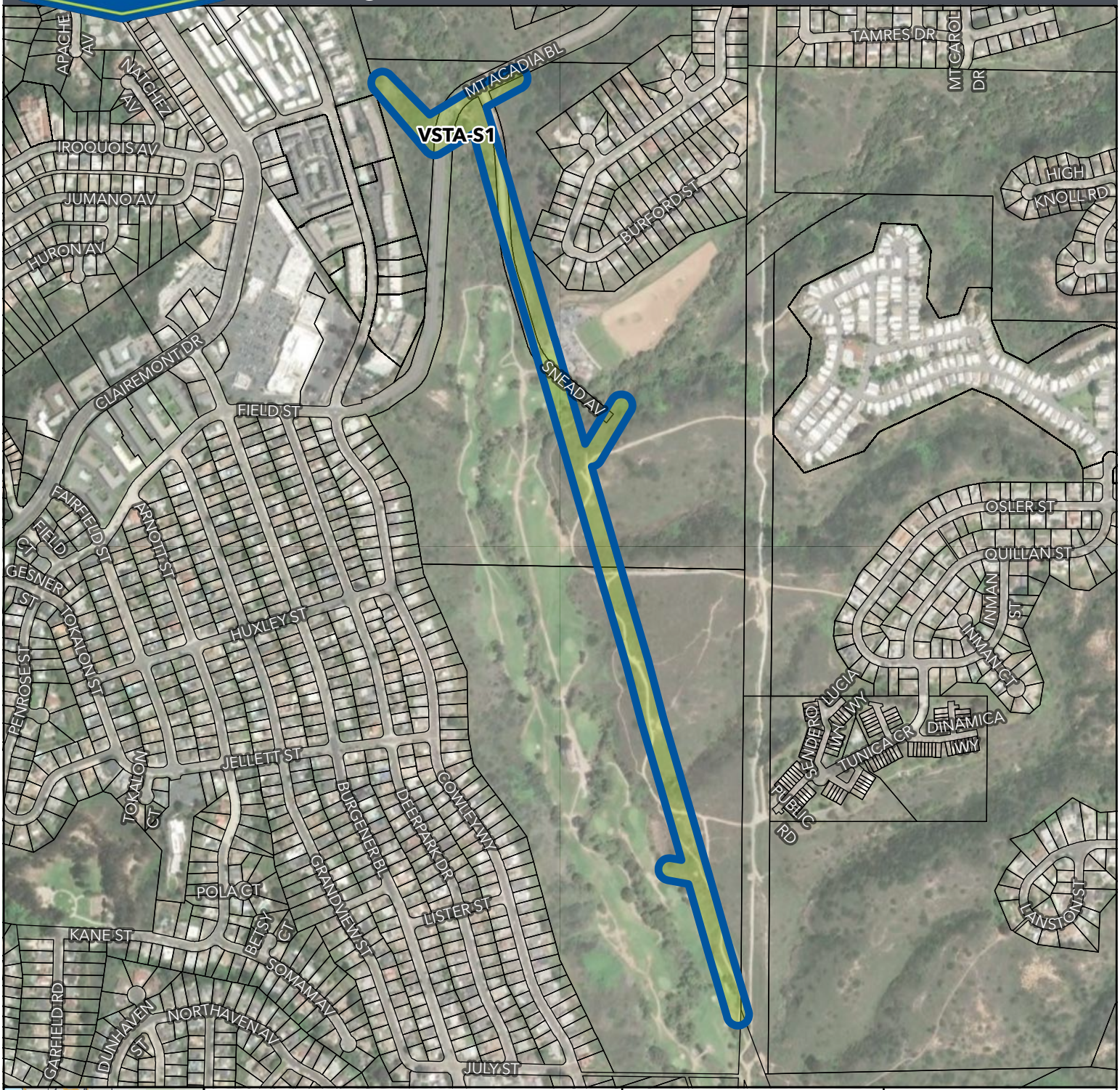

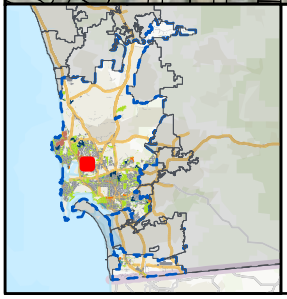

Project Data

City Council District Number:	7
Neighborhood:	Linda Vista
Status:	Identified in Master Plan
Power Pole Count:	18
Preliminary Parcel Count:	5
Project Miles:	0.28

Legend

- Parcel Boundary
- Project Boundary

Sources: City of San Diego, County of San Diego, MAXAR

N

0 170 340 680

Feet

NAD 1983 StatePlane California VI FIPS 0406 Feet Lambert Conformal Conic

COUNCIL DISTRICT #7 PAGE: 498

Neighborhood PAGE: 552

Utilities Undergrounding Project

Surcharge Area: VSTA-S2

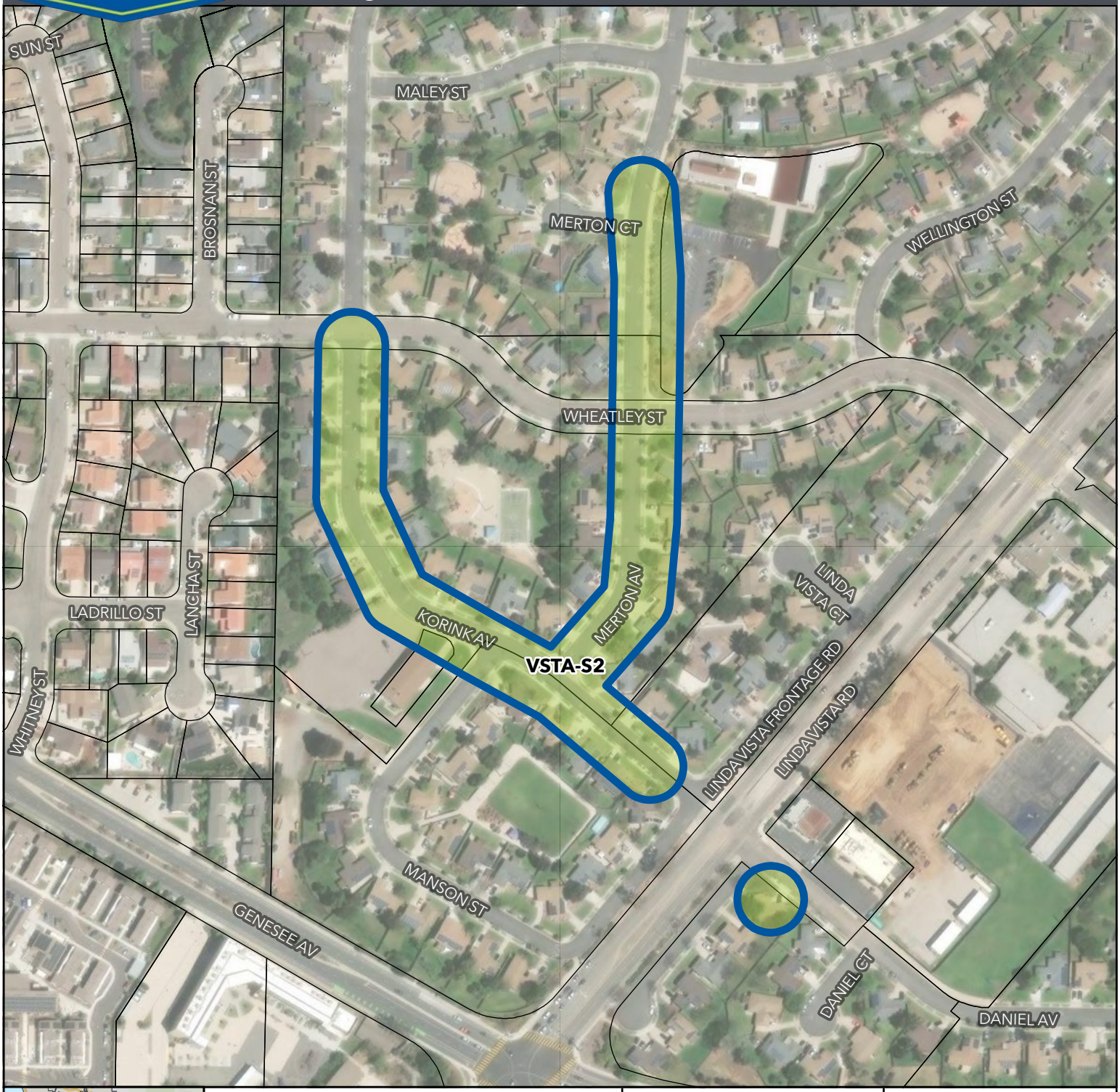

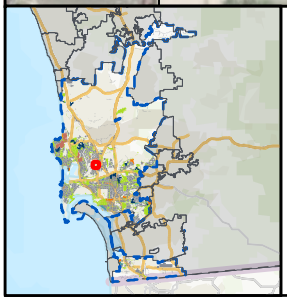

Project Data

City Council District Number:	7
Neighborhood:	Linda Vista
Status:	Identified in Master Plan
Power Pole Count:	15
Preliminary Parcel Count:	7
Project Miles:	0.07

Legend

- Parcel Boundary
- Project Boundary

Sources: City of San Diego, County of San Diego, MAXAR

N

0 55 110 220

Feet

NAD 1983 StatePlane California VI FIPS 0406 Feet
Lambert Conformal Conic

COUNCIL DISTRICT #7 PAGE: 498

Neighborhood PAGE: 552

Utilities Undergrounding Project

Surcharge Area: VSTA-S3

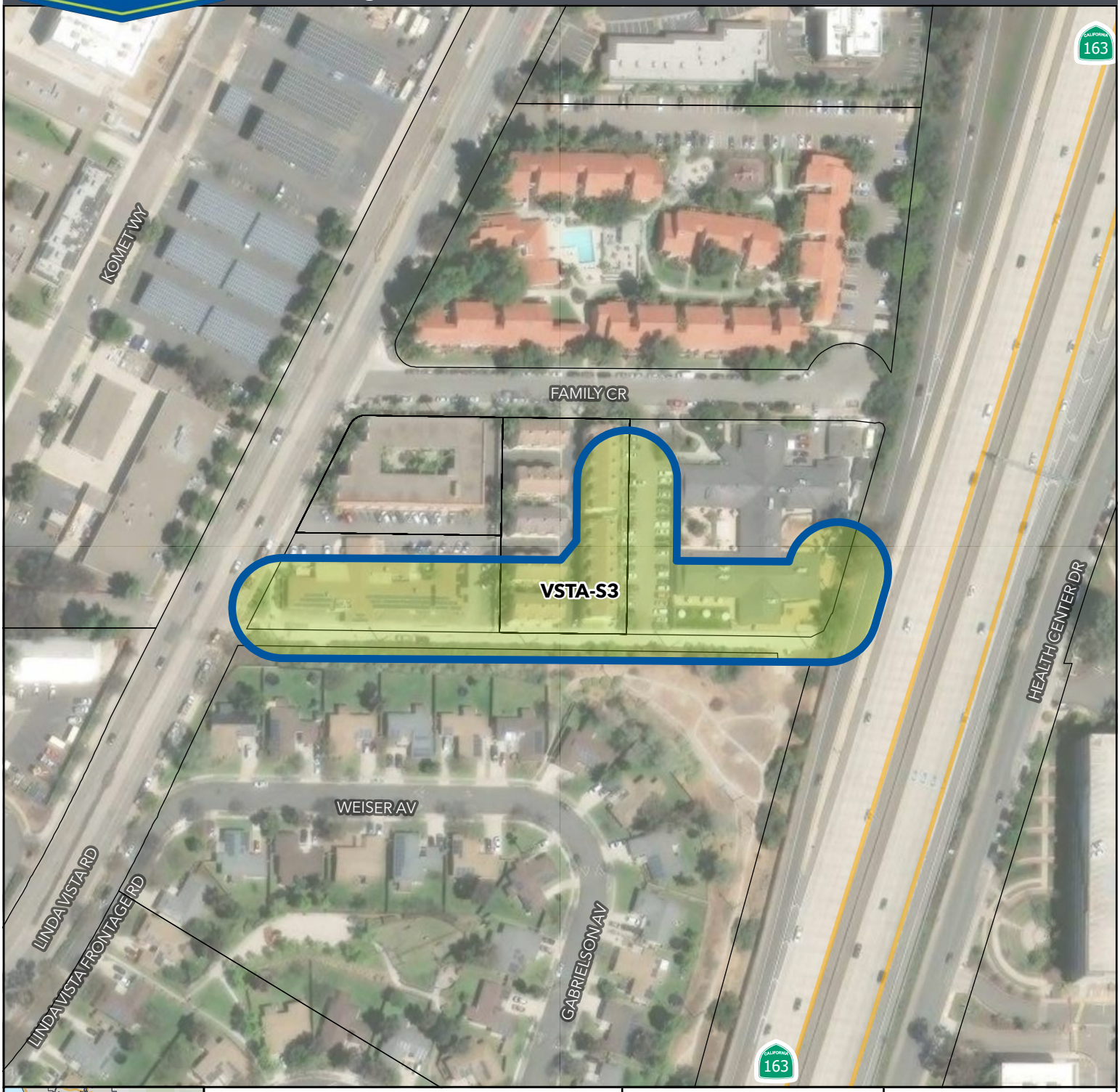

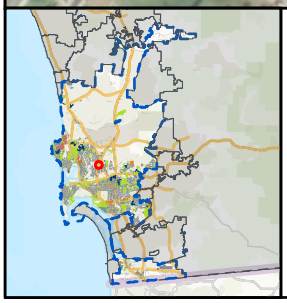

Project Data

City Council District Number:	7
Neighborhood:	Linda Vista
Status:	Identified in Master Plan
Power Pole Count:	8
Preliminary Parcel Count:	29
Project Miles:	0

Legend

Parcel Boundary

Project Boundary

Sources: City of San Diego, County of San Diego, MAXAR

N

0 37.5 75 150

Feet

NAD 1983 StatePlane California VI FIPS 0406 Feet Lambert Conformal Conic

Utilities Undergrounding Project

Surcharge Area: VSTA-S4

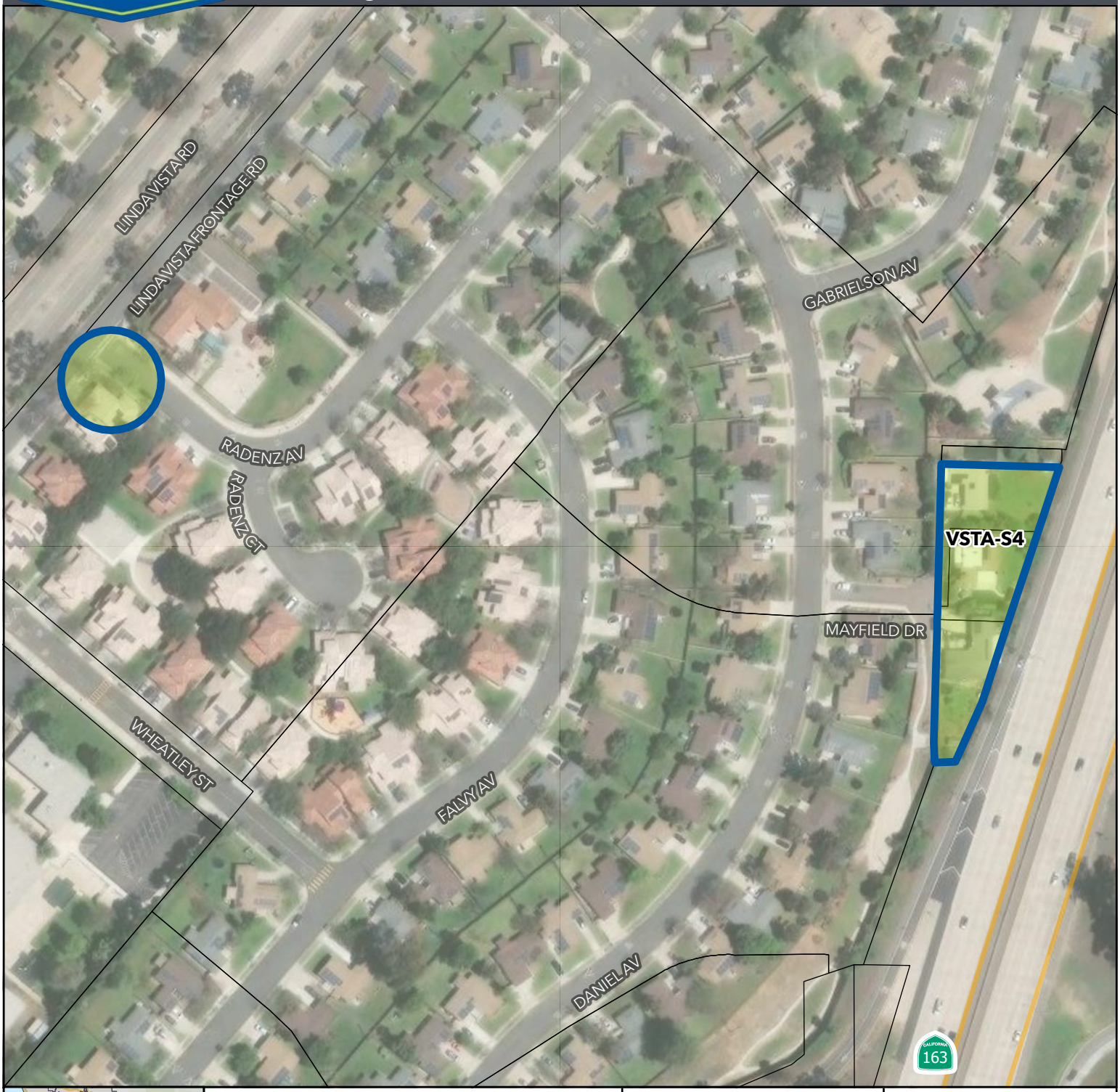

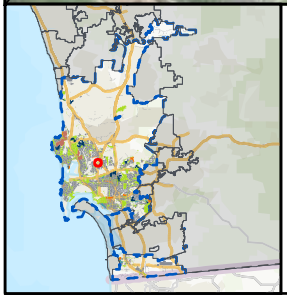

Project Data

City Council District Number:	7
Neighborhood:	Linda Vista
Status:	Identified in Master Plan
Power Pole Count:	4
Preliminary Parcel Count:	4
Project Miles:	0.02

Legend

Parcel Boundary

Project Boundary

Sources: City of San Diego, County of San Diego, MAXAR

N

0 37.5 75 150

Feet

NAD 1983 StatePlane California VI FIPS 0406 Feet Lambert Conformal Conic

COUNCIL DISTRICT #7 PAGE: 498

Neighborhood PAGE: 552

Utilities Undergrounding Project

Surcharge Area: VSTA-S5



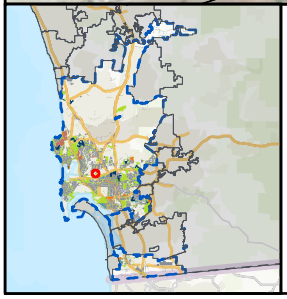

Project Data

City Council District Number:	7
Neighborhood:	Linda Vista
Status:	Identified in Master Plan
Power Pole Count:	7
Preliminary Parcel Count:	124
Project Miles:	0

Legend

Parcel Boundary

Project Boundary

Sources: City of San Diego, County of San Diego, MAXAR

N

0 37.5 75 150

Feet

NAD 1983 StatePlane California VI FIPS 0406 Feet Lambert Conformal Conic

COUNCIL DISTRICT #7 PAGE: 498

Neighborhood PAGE: 552

Utilities Undergrounding Project

Neighborhood Key Map: Mission Valley East

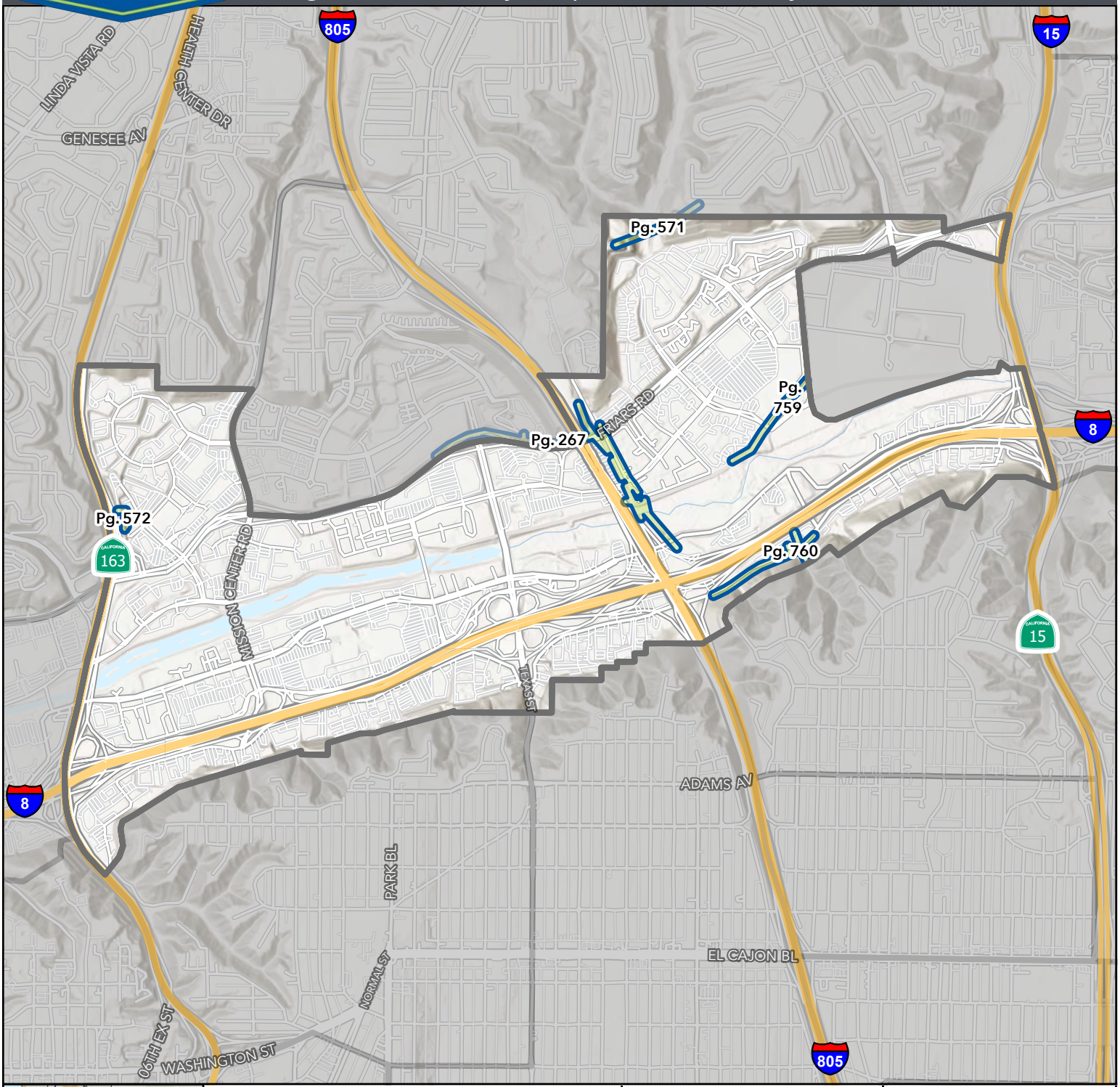

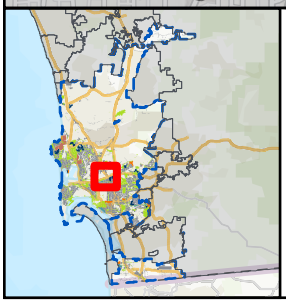

Neighborhood Information

City Council District Number	7
Surcharge Project Count	2

Sources: City of San Diego, County of San Diego, MAXAR

Legend

- Neighborhood Boundary
- Project Boundary

N

0 0.070.15 0.3

Miles

NAD 1983 StatePlane California VI FIPS 0406 Feet Lambert Conformal Conic

COUNCIL DISTRICT #7
PAGE: 498

Utilities Undergrounding Project

Surcharge Area: MVYE-S1



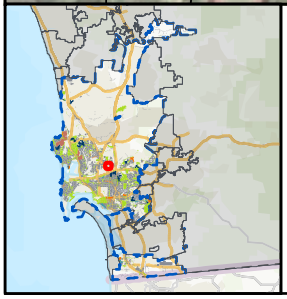

Project Data

City Council District Number:	7
Neighborhood:	Mission Valley East
Status:	Identified in Master Plan
Power Pole Count:	5
Preliminary Parcel Count:	9
Project Miles:	0

Legend

Parcel Boundary

Project Boundary

Sources: City of San Diego, County of San Diego, MAXAR

N

0 55 110 220

Feet

NAD 1983 StatePlane California VI FIPS 0406 Feet
Lambert Conformal Conic

COUNCIL DISTRICT #7 PAGE: 498

Neighborhood PAGE: 758

Utilities Undergrounding Project

Surcharge Area: MVYE-S5



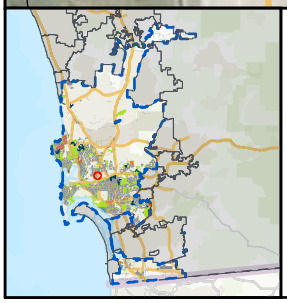

Project Data

City Council District Number:	7
Neighborhood:	Mission Valley East
Status:	Identified in Master Plan
Power Pole Count:	7
Preliminary Parcel Count:	3
Project Miles:	0

Legend

Parcel Boundary

Project Boundary

Sources: City of San Diego, County of San Diego, MAXAR

N

0 15 30 60

Feet

NAD 1983 StatePlane California VI FIPS 0406 Feet Lambert Conformal Conic

Utilities Undergrounding Project

Neighborhood Key Map: Morena

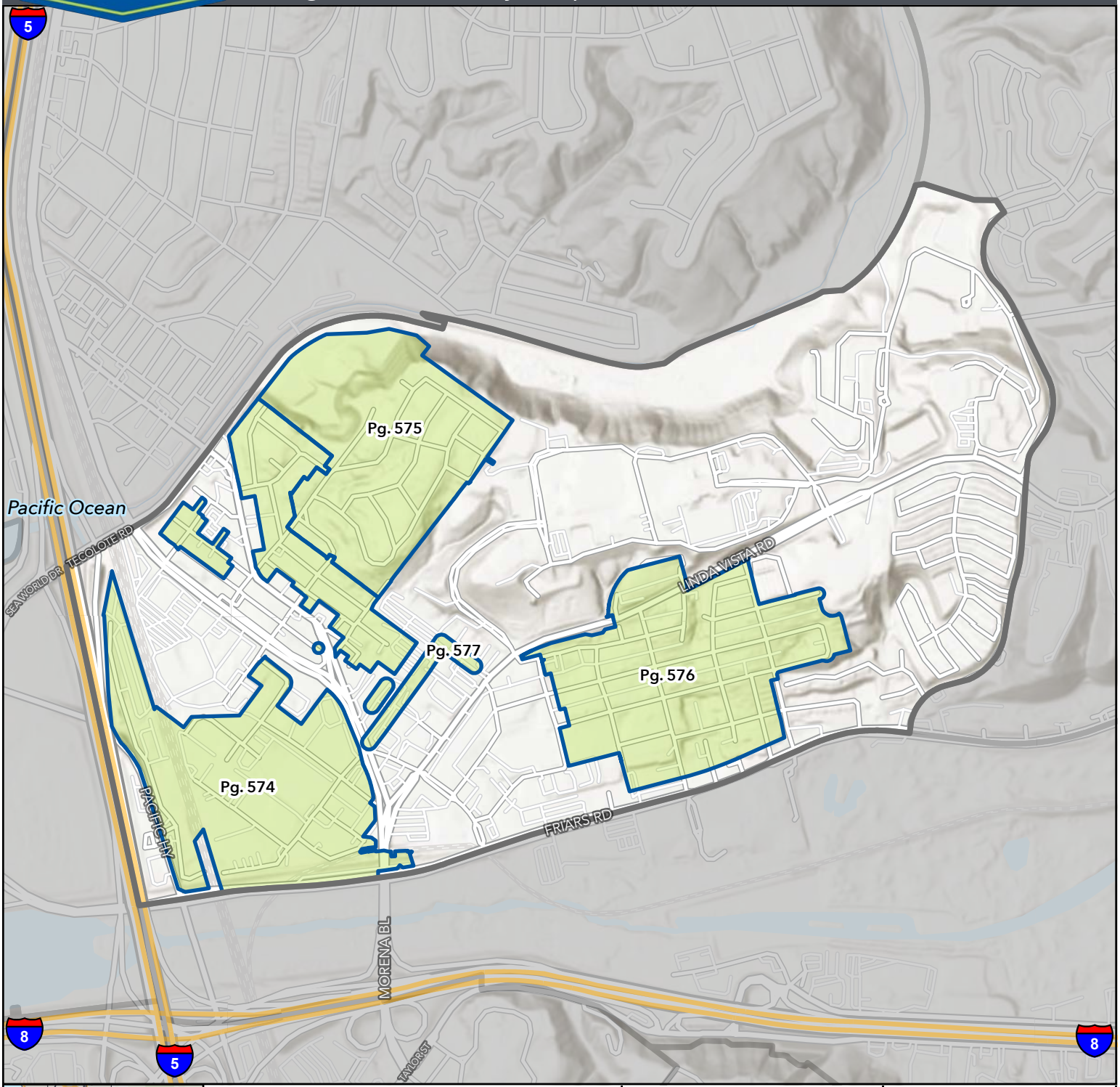

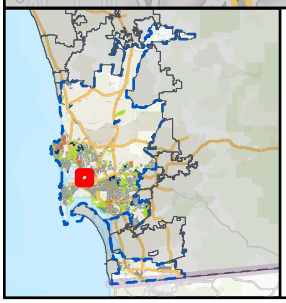

Neighborhood Information

City Council District Number	7
Surcharge Project Count	4

Sources: City of San Diego, County of San Diego, MAXAR

Legend

- Neighborhood Boundary
- Project Boundary

N

0 0.05 0.1 0.2

Miles

NAD 1983 StatePlane California VI FIPS 0406 Feet
Lambert Conformal Conic

Utilities Undergrounding Project

Surcharge Area: MRNA-01



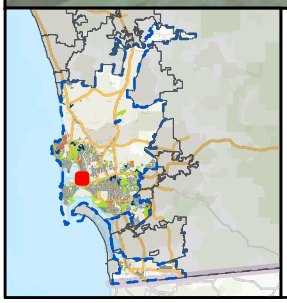

Project Data

City Council District Number:	7
Neighborhood:	Morena
Status:	Identified in Master Plan
Power Pole Count:	149
Preliminary Parcel Count:	216
Project Miles:	2.8

Legend

- Parcel Boundary
- Project Boundary

Sources: City of San Diego, County of San Diego, MAXAR

N

0 150 300 600

Feet

NAD 1983 StatePlane California VI FIPS 0406 Feet Lambert Conformal Conic

Utilities Undergrounding Project

Surcharge Area: MRNA-02



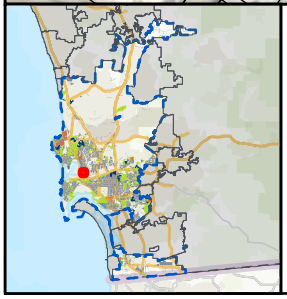

Project Data

City Council District Number:	7
Neighborhood:	Morena
Status:	Identified in Master Plan
Power Pole Count:	93
Preliminary Parcel Count:	241
Project Miles:	2

Legend

Parcel Boundary

Project Boundary

Sources: City of San Diego, County of San Diego, MAXAR

N

0 75 150 300

Feet

NAD 1983 StatePlane California VI FIPS 0406 Feet Lambert Conformal Conic

COUNCIL DISTRICT #7 PAGE: 498

Neighborhood PAGE: 573

Utilities Undergrounding Project

Surcharge Area: MRNA-03



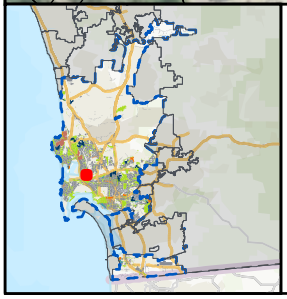

Project Data

City Council District Number:	7
Neighborhood:	Morena
Status:	Identified in Master Plan
Power Pole Count:	157
Preliminary Parcel Count:	606
Project Miles:	3.02

Legend

Parcel Boundary

Project Boundary

Sources: City of San Diego, County of San Diego, MAXAR

N

0 95 190 380

Feet

NAD 1983 StatePlane California VI FIPS 0406 Feet Lambert Conformal Conic

Utilities Undergrounding Project

Surcharge Area: MRNA-S1

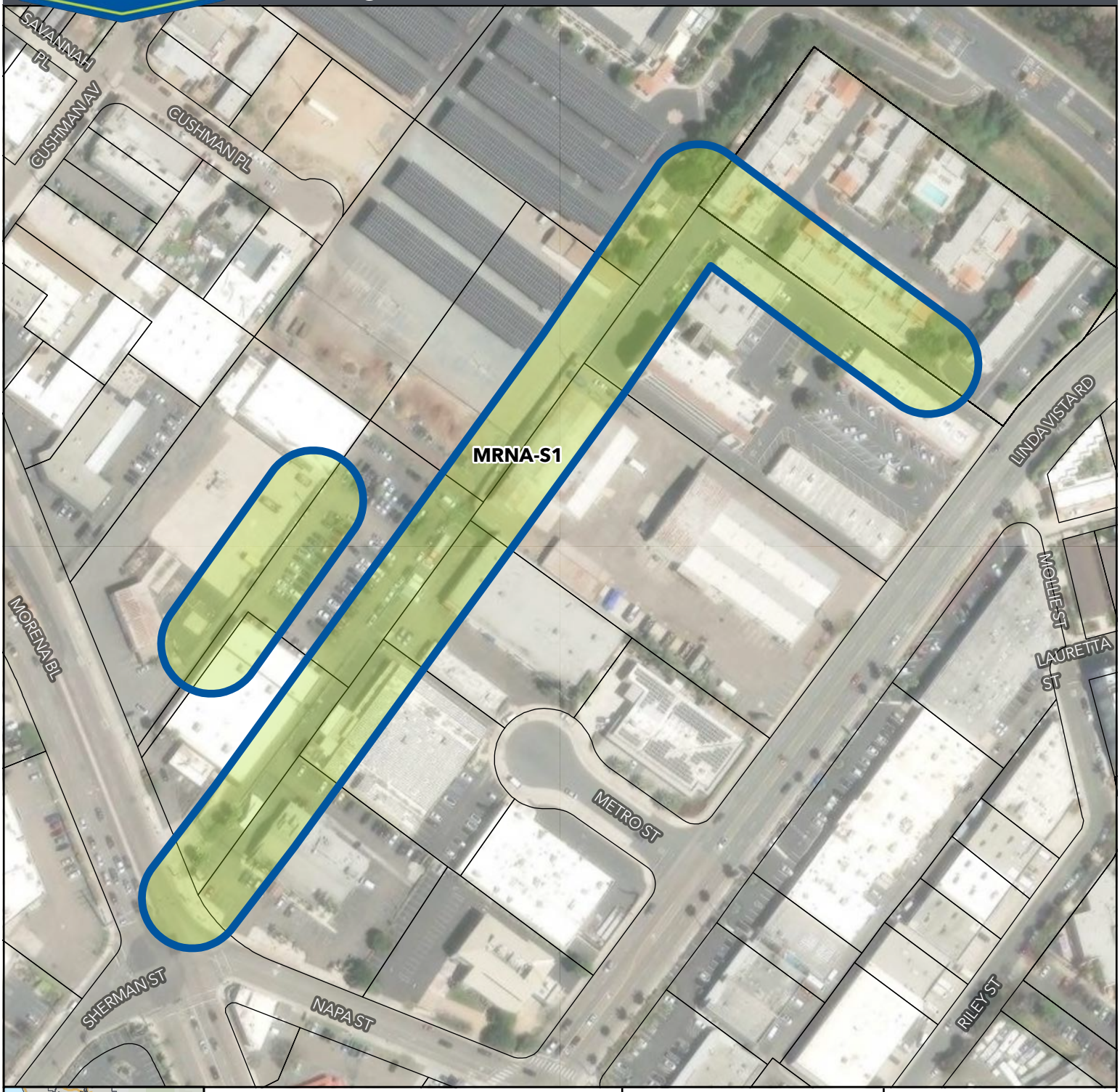

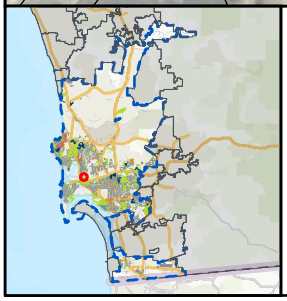

Project Data

City Council District Number:	7
Neighborhood:	Morena
Status:	Identified in Master Plan
Power Pole Count:	11
Preliminary Parcel Count:	46
Project Miles:	0.01

Legend

Parcel Boundary

Project Boundary

Sources: City of San Diego, County of San Diego, MAXAR

N

0 37.5 75 150

Feet

NAD 1983 StatePlane California VI FIPS 0406 Feet Lambert Conformal Conic

COUNCIL DISTRICT #7 PAGE: 498

Neighborhood PAGE: 573

Utilities Undergrounding Project

Neighborhood Key Map: San Carlos

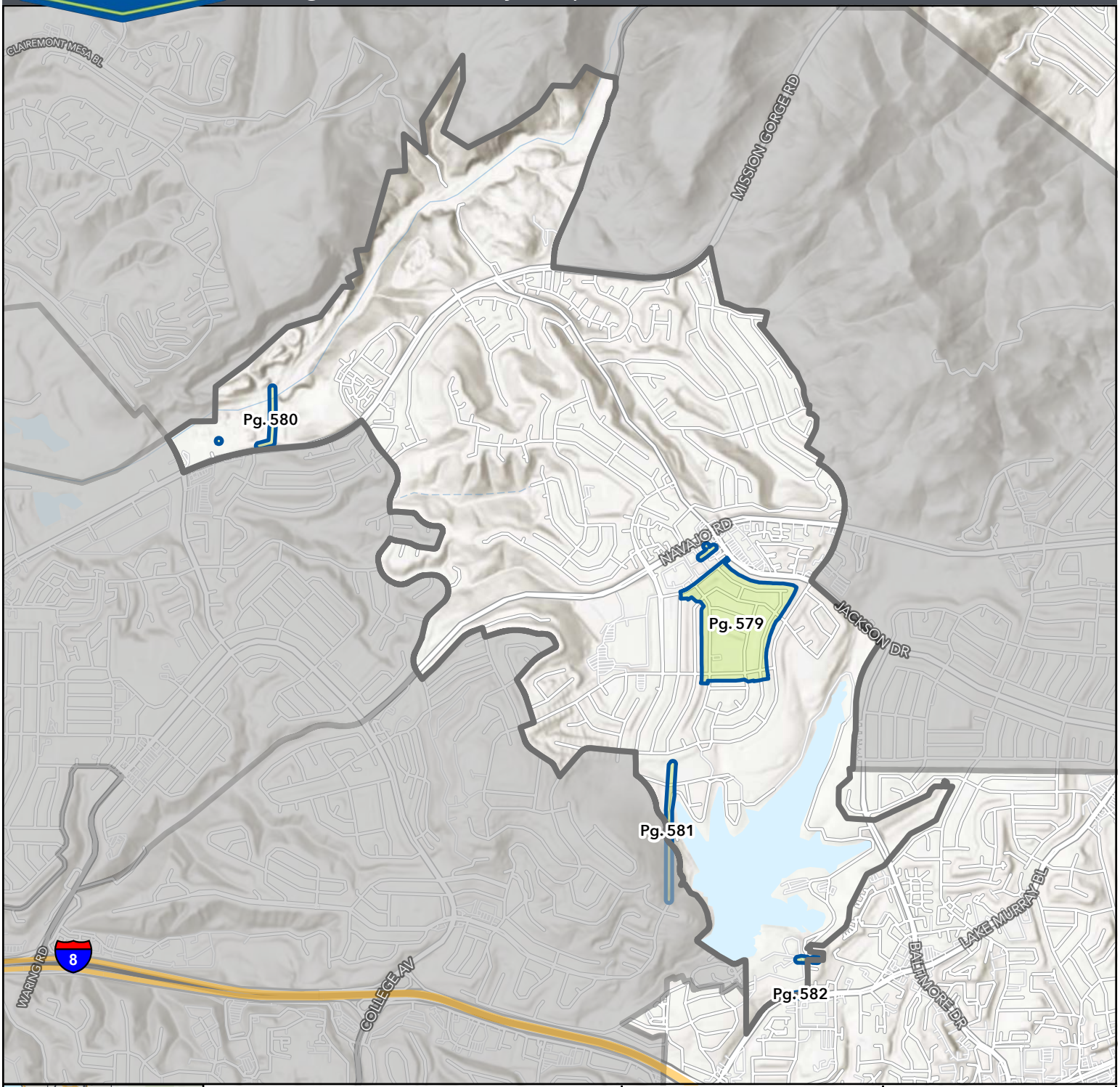

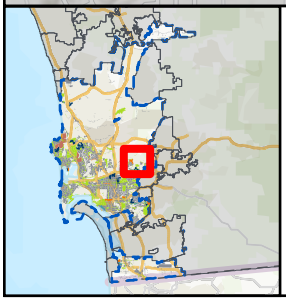

Neighborhood Information

City Council District Number	7
Surcharge Project Count	4

Sources: City of San Diego, County of San Diego, MAXAR

Legend

- Neighborhood Boundary
- Project Boundary

N

0 0.1 0.2 0.4

Miles

NAD 1983 StatePlane California VI FIPS 0406 Feet
Lambert Conformal Conic

Utilities Undergrounding Project

Surcharge Area: SACA-01

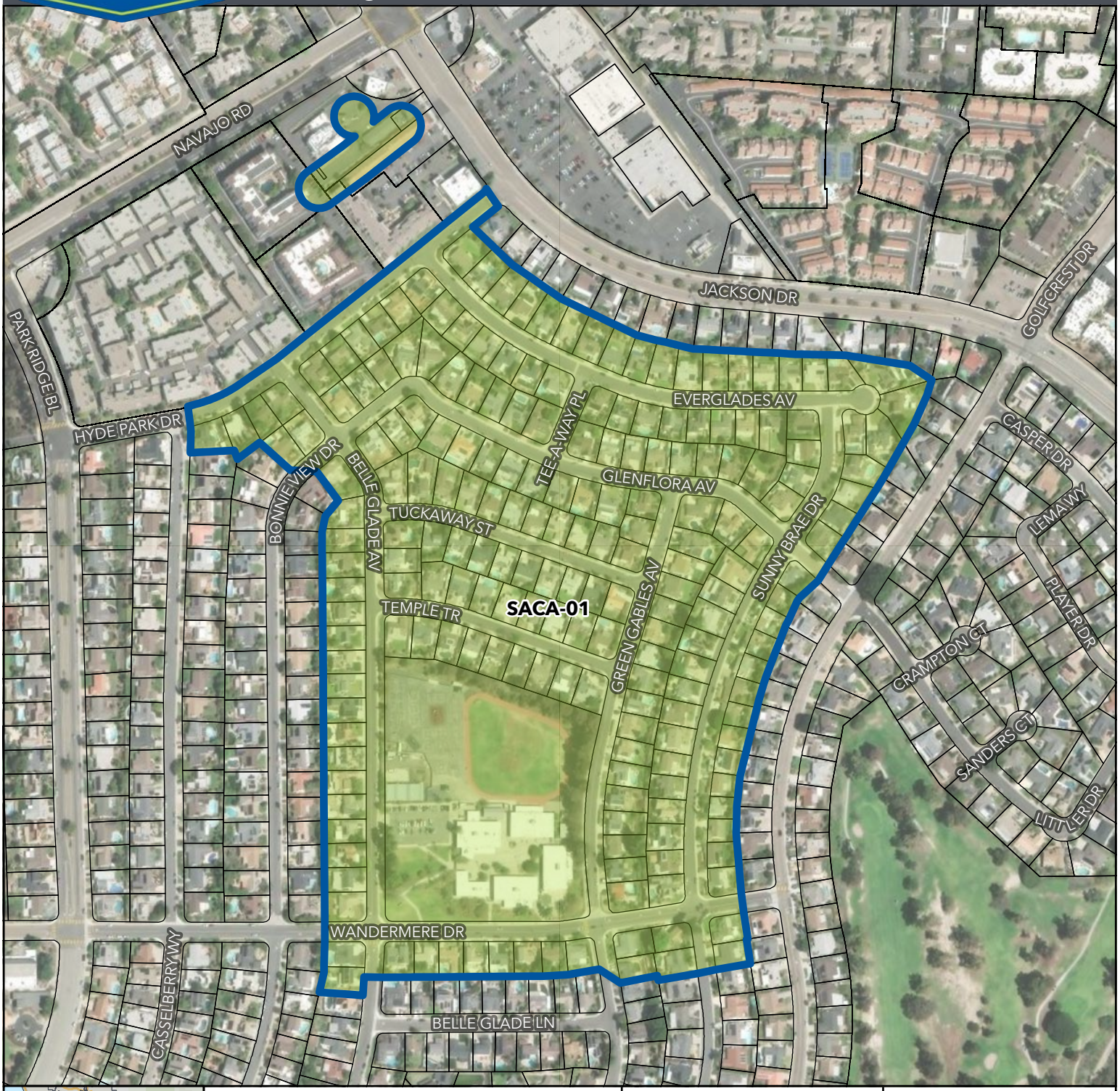

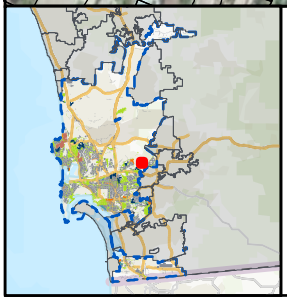

Project Data

City Council District Number:	7
Neighborhood:	San Carlos
Status:	Identified in Master Plan
Power Pole Count:	58
Preliminary Parcel Count:	388
Project Miles:	2.42

Legend

- Parcel Boundary
- Project Boundary

Sources: City of San Diego, County of San Diego, MAXAR

N

0 95 190 380

Feet

NAD 1983 StatePlane California VI FIPS 0406 Feet Lambert Conformal Conic

COUNCIL DISTRICT #7 PAGE: 498

Neighborhood PAGE: 578

Utilities Undergrounding Project

Surcharge Area: SACA-S1



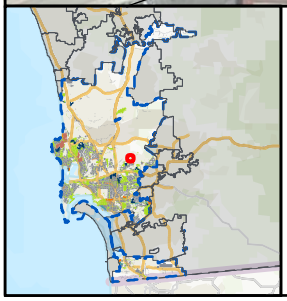

Project Data

City Council District Number:	7
Neighborhood:	San Carlos
Status:	Identified in Master Plan
Power Pole Count:	8
Preliminary Parcel Count:	2
Project Miles:	0

Legend

- Parcel Boundary
- Project Boundary

Sources: City of San Diego, County of San Diego, MAXAR

N

0 55 110 220

Feet

NAD 1983 StatePlane California VI FIPS 0406 Feet
Lambert Conformal Conic

COUNCIL DISTRICT #7 PAGE: 498

Neighborhood PAGE: 578

Utilities Undergrounding Project

Surcharge Area: SACA-S2



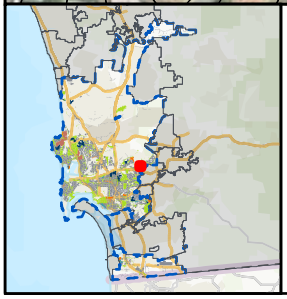

Project Data

City Council District Number:	7
Neighborhood:	San Carlos
Status:	Identified in Master Plan
Power Pole Count:	11
Preliminary Parcel Count:	5
Project Miles:	0

Legend

- Parcel Boundary
- Project Boundary

Sources: City of San Diego, County of San Diego, MAXAR

N

0 95 190 380

Feet

NAD 1983 StatePlane California VI FIPS 0406 Feet Lambert Conformal Conic

COUNCIL DISTRICT #7 PAGE: 498

Neighborhood PAGE: 578

Utilities Undergrounding Project

Surcharge Area: SACA-S3



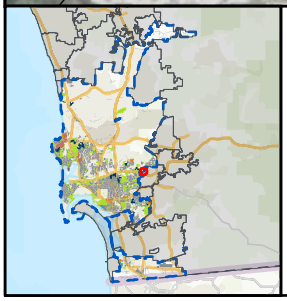

Project Data

City Council District Number:	7
Neighborhood:	San Carlos
Status:	Identified in Master Plan
Power Pole Count:	8
Preliminary Parcel Count:	14
Project Miles:	0.13

Legend

Parcel Boundary

Project Boundary

Sources: City of San Diego, County of San Diego, MAXAR

N

0 37.5 75 150

Feet

NAD 1983 StatePlane California VI FIPS 0406 Feet
Lambert Conformal Conic

COUNCIL DISTRICT #7 PAGE: 498

Neighborhood PAGE: 578

Utilities Undergrounding Project

Neighborhood Key Map: Serra Mesa

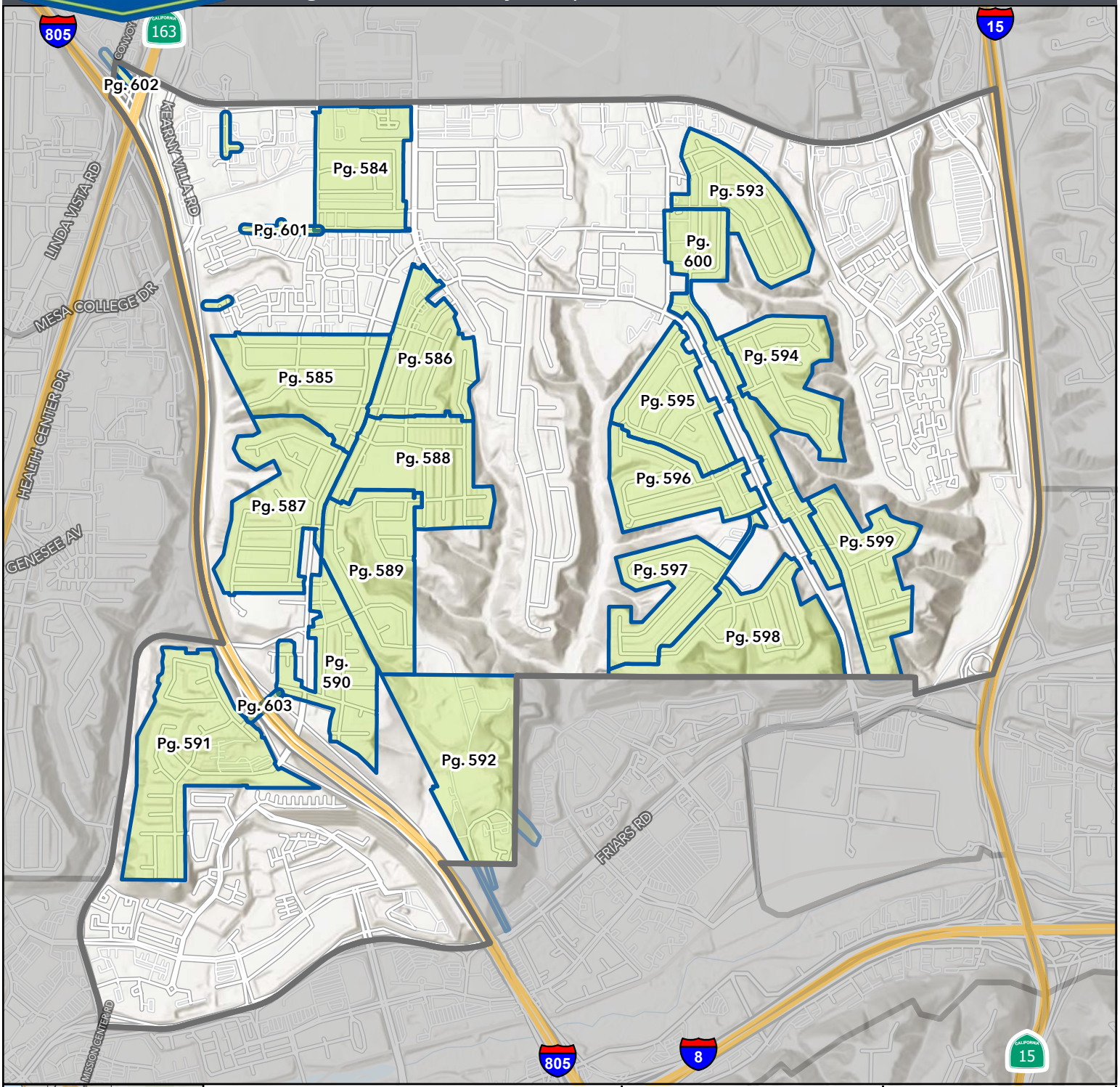

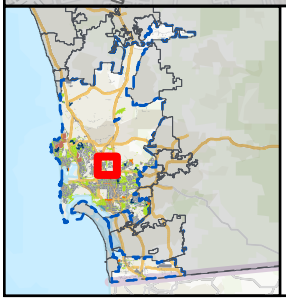

Neighborhood Information

City Council District Number	7
Surcharge Project Count	20

Sources: City of San Diego, County of San Diego, MAXAR

Legend

- Neighborhood Boundary
- Project Boundary

N

0 0.07 0.15 0.3

Miles

NAD 1983 StatePlane California VI FIPS 0406 Feet
Lambert Conformal Conic

Utilities Undergrounding Project

Surcharge Area: SMSA-01

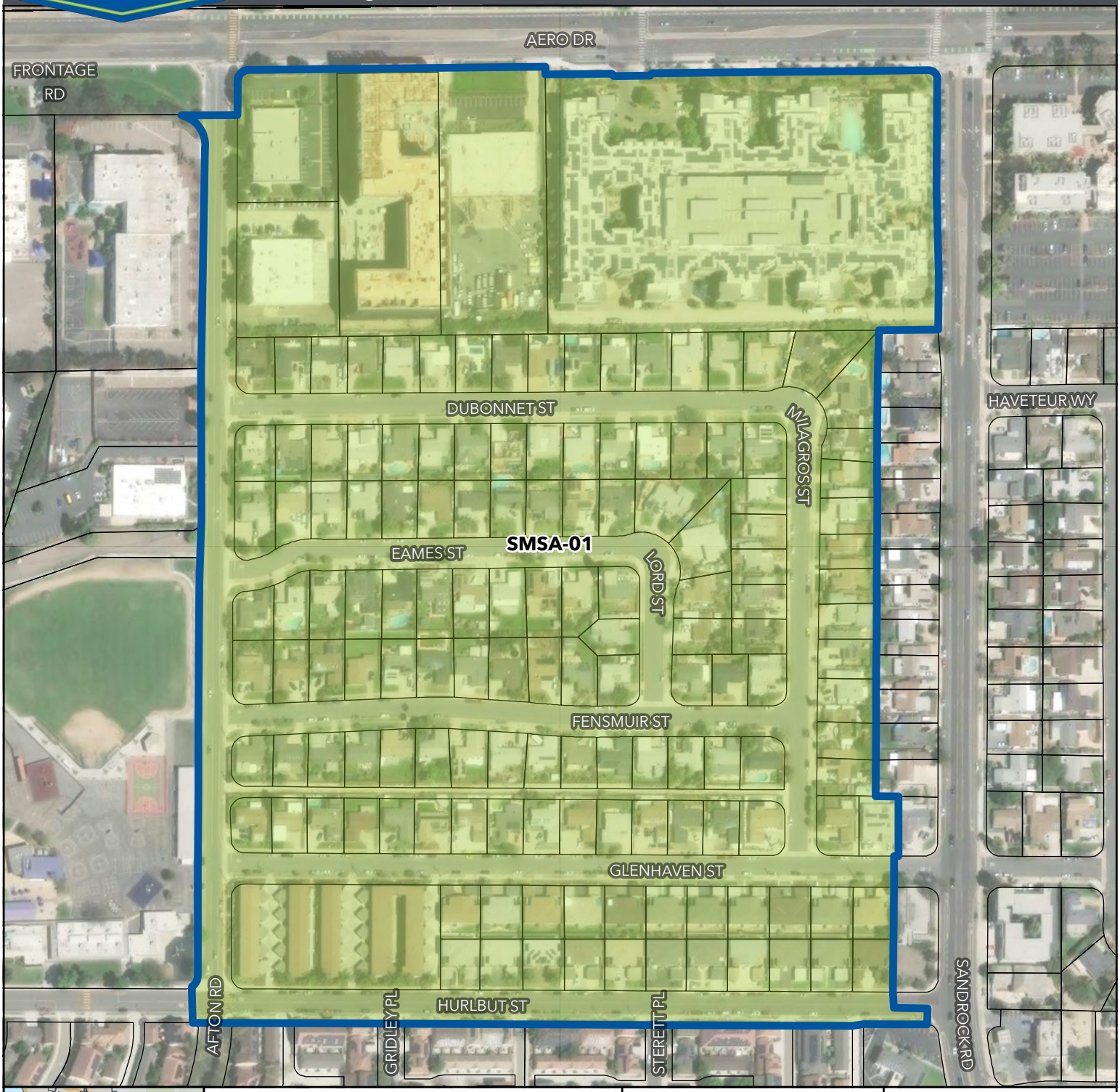

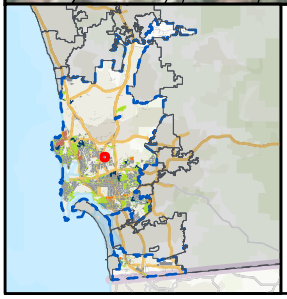

Project Data

City Council District Number:	7
Neighborhood:	Serra Mesa
Status:	Identified in Master Plan
Power Pole Count:	68
Preliminary Parcel Count:	148
Project Miles:	1.56

Legend

Parcel Boundary

Project Boundary

Sources: City of San Diego, County of San Diego, MAXAR

N

0 55 110 220

Feet

NAD 1983 StatePlane California VI FIPS 0406 Feet Lambert Conformal Conic

COUNCIL DISTRICT #7 PAGE: 498

Neighborhood PAGE: 583

Utilities Undergrounding Project

Surcharge Area: SMSA-02

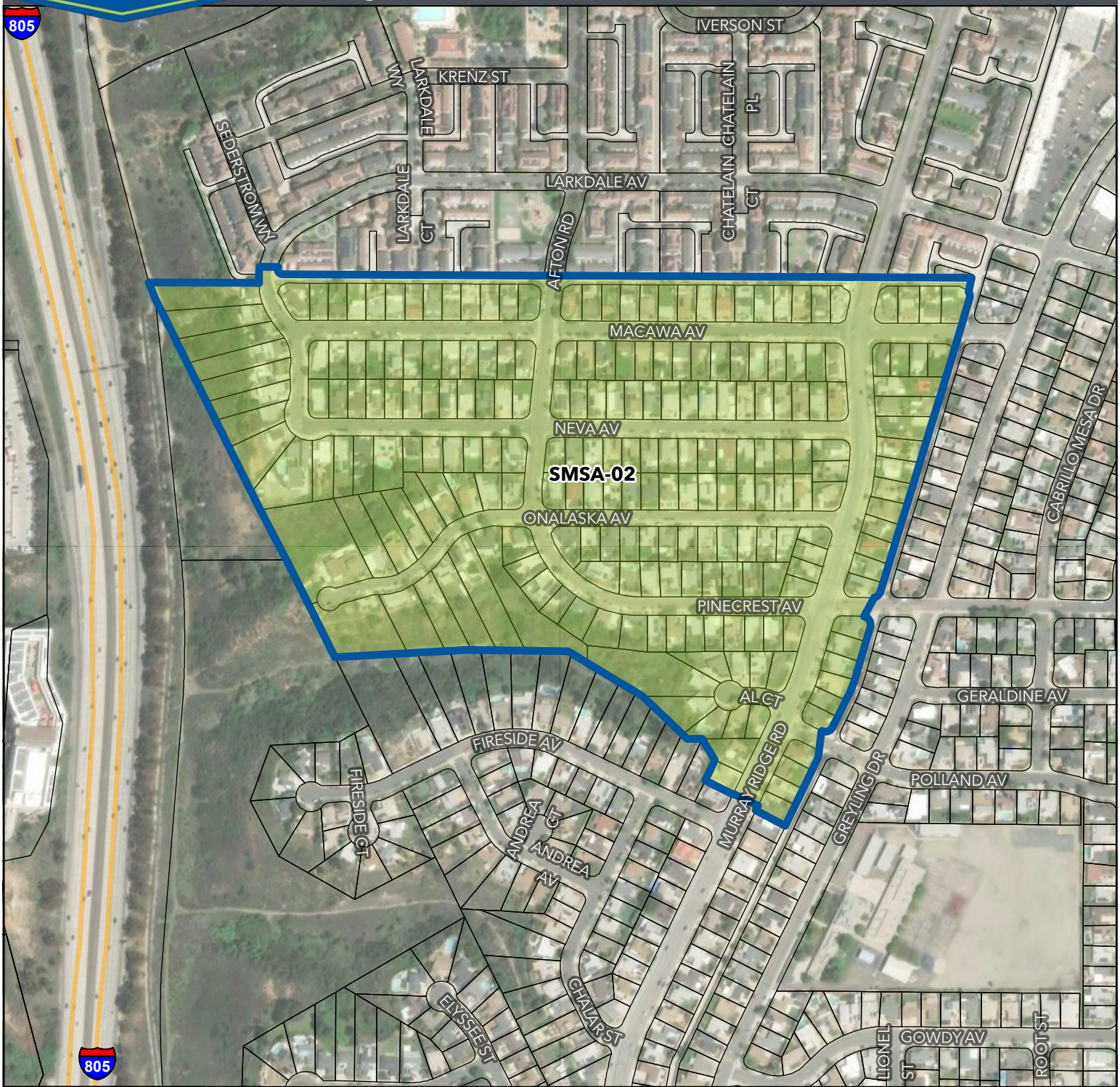

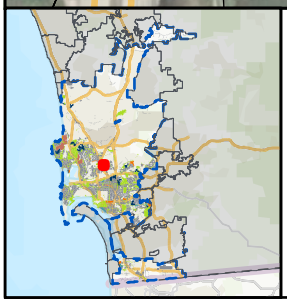

Project Data

City Council District Number:	7
Neighborhood:	Serra Mesa
Status:	Identified in Master Plan
Power Pole Count:	104
Preliminary Parcel Count:	229
Project Miles:	1.82

Legend

Parcel Boundary

Project Boundary

Sources: City of San Diego, County of San Diego, MAXAR

N

0 95 190 380

Feet

NAD 1983 StatePlane California VI FIPS 0406 Feet Lambert Conformal Conic

Utilities Undergrounding Project

Surcharge Area: SMSA-03



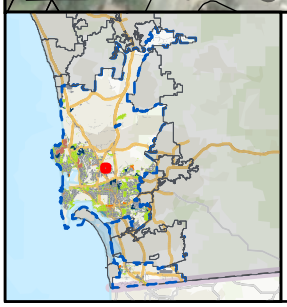

Project Data

City Council District Number:	7
Neighborhood:	Serra Mesa
Status:	Identified in Master Plan
Power Pole Count:	65
Preliminary Parcel Count:	177
Project Miles:	1.5

Legend

- Parcel Boundary
- Project Boundary

Sources: City of San Diego, County of San Diego, MAXAR

N

0 75 150 300

Feet

NAD 1983 StatePlane California VI FIPS 0406 Feet Lambert Conformal Conic

COUNCIL DISTRICT #7 PAGE: 498

Neighborhood PAGE: 583

Utilities Undergrounding Project

Surcharge Area: SMSA-04

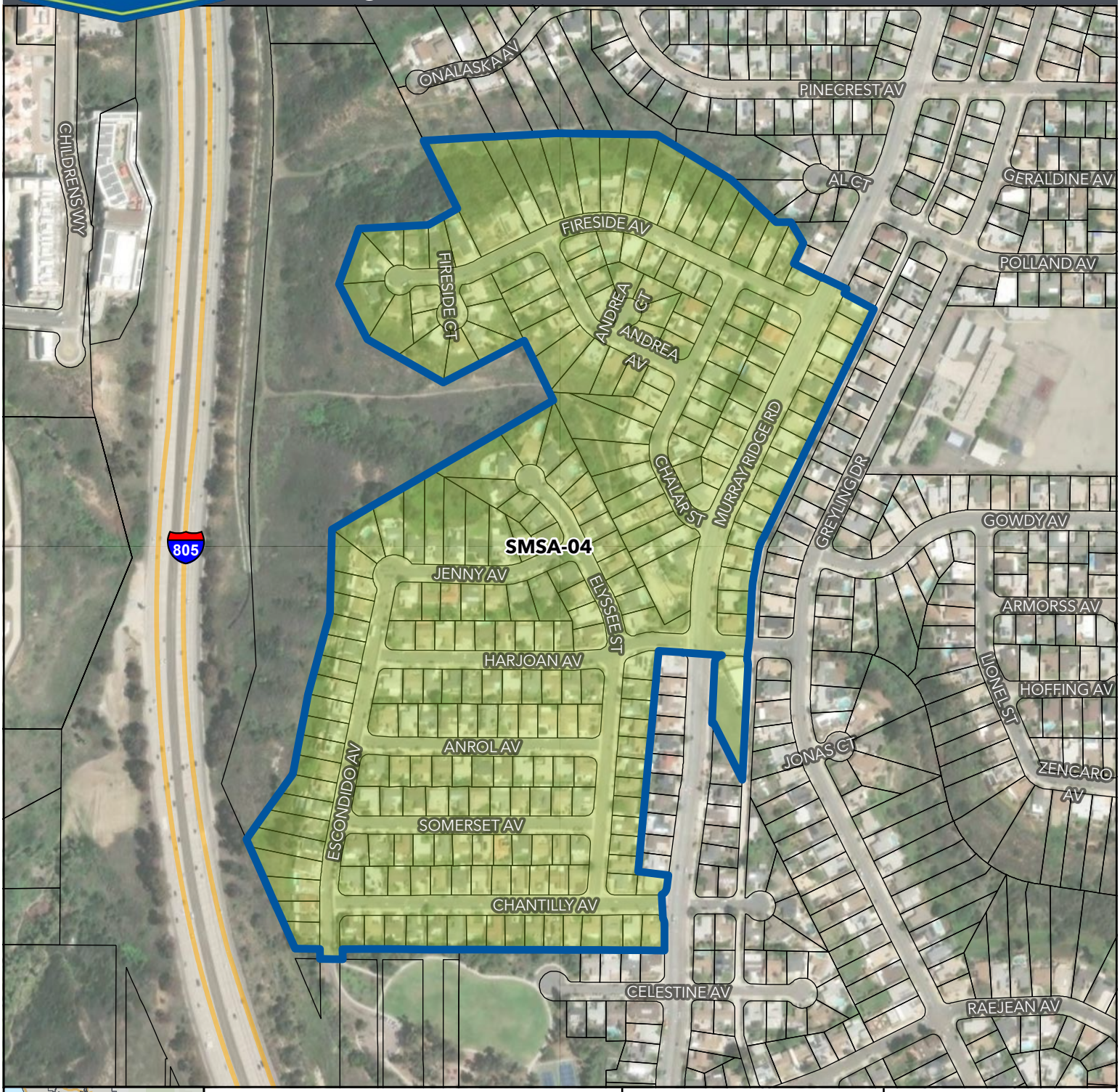

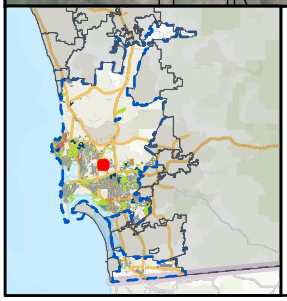

Project Data

City Council District Number:	7
Neighborhood:	Serra Mesa
Status:	Identified in Master Plan
Power Pole Count:	96
Preliminary Parcel Count:	264
Project Miles:	1.94

Legend

- Parcel Boundary
- Project Boundary

Sources: City of San Diego, County of San Diego, MAXAR

N

0 95 190 380

Feet

NAD 1983 StatePlane California VI FIPS 0406 Feet Lambert Conformal Conic

COUNCIL DISTRICT #7 PAGE: 498

Neighborhood PAGE: 583

Utilities Undergrounding Project

Surcharge Area: SMSA-05

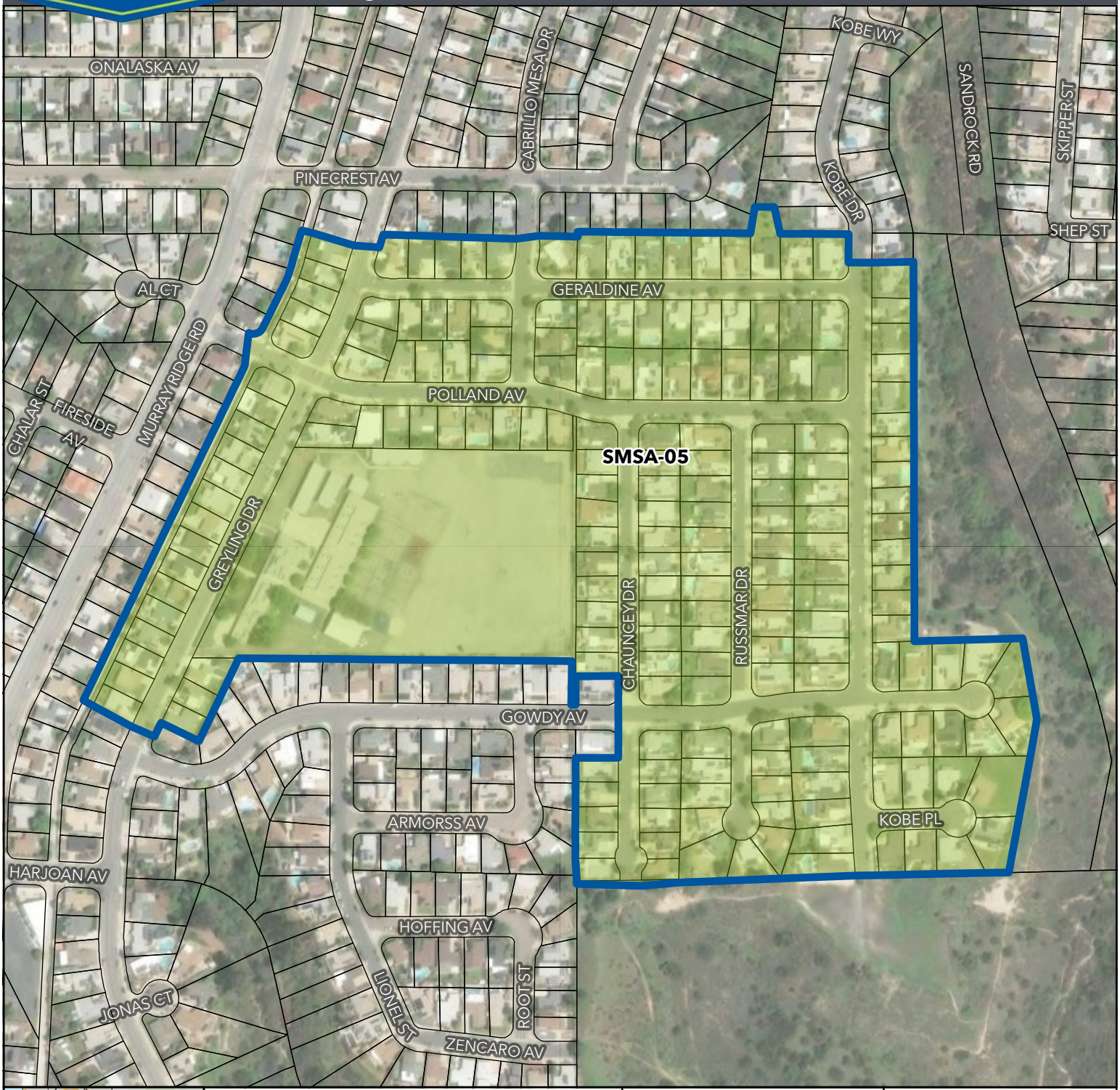

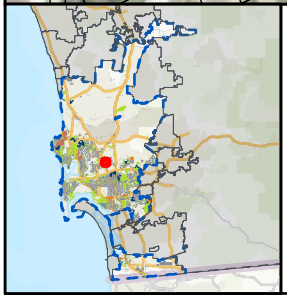

Project Data

City Council District Number:	7
Neighborhood:	Serra Mesa
Status:	Identified in Master Plan
Power Pole Count:	70
Preliminary Parcel Count:	195
Project Miles:	1.7

Legend

Parcel Boundary

Project Boundary

Sources: City of San Diego, County of San Diego, MAXAR

N

0 75 150 300

Feet

NAD 1983 StatePlane California VI FIPS 0406 Feet Lambert Conformal Conic

COUNCIL DISTRICT #7 PAGE: 498

Neighborhood PAGE: 583

Utilities Undergrounding Project

Surcharge Area: SMSA-06



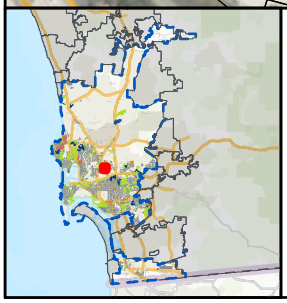

Project Data

City Council District Number:	7
Neighborhood:	Serra Mesa
Status:	Identified in Master Plan
Power Pole Count:	77
Preliminary Parcel Count:	194
Project Miles:	1.52

Legend

- Parcel Boundary
- Project Boundary

Sources: City of San Diego, County of San Diego, MAXAR

N

0 95 190 380

Feet

NAD 1983 StatePlane California VI FIPS 0406 Feet Lambert Conformal Conic

COUNCIL DISTRICT #7 PAGE: 498

Neighborhood PAGE: 583

Utilities Undergrounding Project

Surcharge Area: SMSA-07



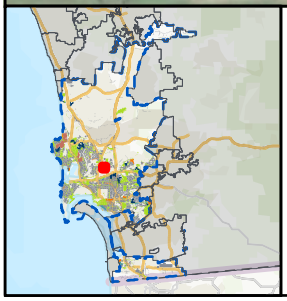

Project Data

City Council District Number:	**7**
Neighborhood:	**Serra Mesa**
Status:	**Identified in Master Plan**
Power Pole Count:	**61**
Preliminary Parcel Count:	**172**
Project Miles:	**1.4**

Legend

Parcel Boundary

Project Boundary

Sources: City of San Diego, County of San Diego, MAXAR

N

0 95 190 380

Feet

NAD 1983 StatePlane California VI FIPS 0406 Feet
Lambert Conformal Conic

Utilities Undergrounding Project

Surcharge Area: SMSA-08



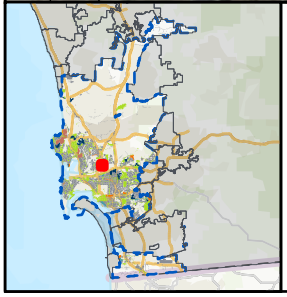

Project Data

City Council District Number:	7
Neighborhood:	Serra Mesa
Status:	Identified in Master Plan
Power Pole Count:	76
Preliminary Parcel Count:	229
Project Miles:	2.1

Legend

Parcel Boundary

Project Boundary

Sources: City of San Diego, County of San Diego, MAXAR

N

0 115 230 460

Feet

NAD 1983 StatePlane California VI FIPS 0406 Feet Lambert Conformal Conic

Utilities Undergrounding Project

Surcharge Area: SMSA-09



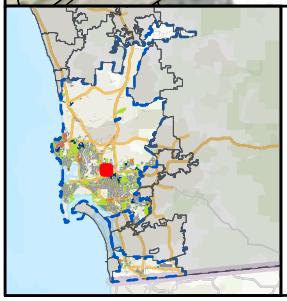

Project Data

City Council District Number:	7
Neighborhood:	Serra Mesa
Status:	Identified in Master Plan
Power Pole Count:	145
Preliminary Parcel Count:	142
Project Miles:	0

Legend

Parcel Boundary

Project Boundary

Sources: City of San Diego, County of San Diego, MAXAR

N

0 130 260 520

Feet

NAD 1983 StatePlane California VI FIPS 0406 Feet Lambert Conformal Conic

COUNCIL DISTRICT #7 PAGE: 498

Neighborhood PAGE: 583

Utilities Undergrounding Project

Surcharge Area: SMSA-10

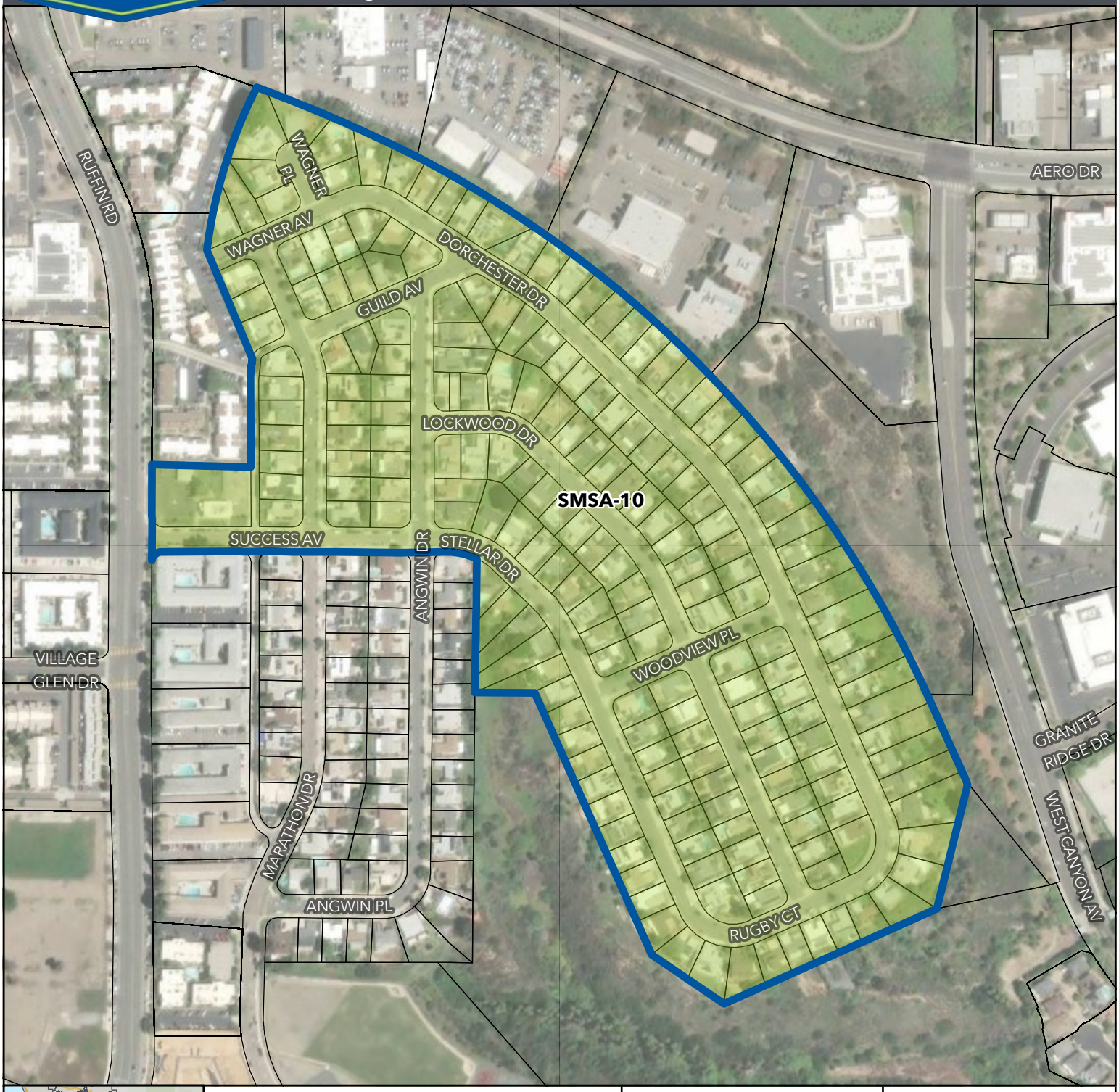

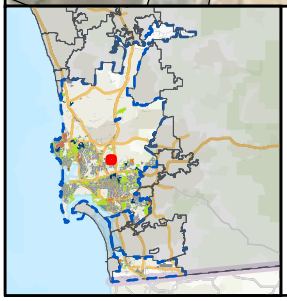

Project Data

City Council District Number:	7
Neighborhood:	Serra Mesa
Status:	Identified in Master Plan
Power Pole Count:	62
Preliminary Parcel Count:	201
Project Miles:	1.7

Legend

Parcel Boundary

Project Boundary

Sources: City of San Diego, County of San Diego, MAXAR

N

0 75 150 300

Feet

NAD 1983 StatePlane California VI FIPS 0406 Feet Lambert Conformal Conic

COUNCIL DISTRICT #7 PAGE: 498

Neighborhood PAGE: 583

Utilities Undergrounding Project

Surcharge Area: SMSA-11



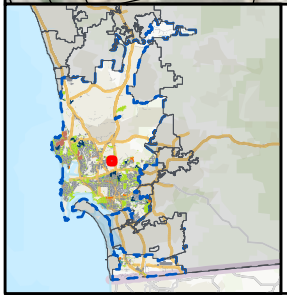

Project Data

City Council District Number:	**7**
Neighborhood:	**Serra Mesa**
Status:	**Identified in Master Plan**
Power Pole Count:	**60**
Preliminary Parcel Count:	**186**
Project Miles:	**1.32**

Legend

Parcel Boundary

Project Boundary

Sources: City of San Diego, County of San Diego, MAXAR

N

0 75 150 300

Feet

NAD 1983 StatePlane California VI FIPS 0406 Feet Lambert Conformal Conic

COUNCIL DISTRICT #7 PAGE: 498

Neighborhood PAGE: 583

Utilities Undergrounding Project

Surcharge Area: SMSA-12



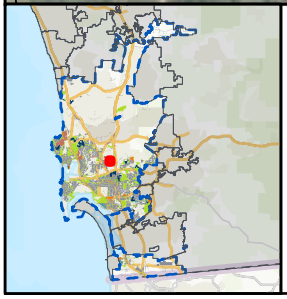

Project Data

City Council District Number:	7
Neighborhood:	Serra Mesa
Status:	Identified in Master Plan
Power Pole Count:	63
Preliminary Parcel Count:	204
Project Miles:	1.52

Legend

Parcel Boundary

Project Boundary

Sources: City of San Diego, County of San Diego, MAXAR

N

0 75 150 300

Feet

NAD 1983 StatePlane California VI FIPS 0406 Feet Lambert Conformal Conic

COUNCIL DISTRICT #7 PAGE: 498

Neighborhood PAGE: 583

Utilities Undergrounding Project

Surcharge Area: SMSA-13



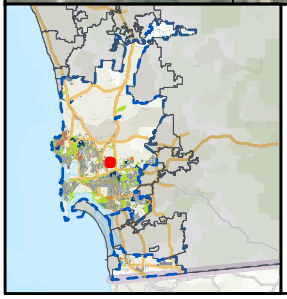

Project Data

City Council District Number:	**7**
Neighborhood:	**Serra Mesa**
Status:	**Identified in Master Plan**
Power Pole Count:	**65**
Preliminary Parcel Count:	**183**
Project Miles:	**1.51**

Legend

Parcel Boundary

Project Boundary

Sources: City of San Diego, County of San Diego, MAXAR

N

0 75 150 300

Feet

NAD 1983 StatePlane California VI FIPS 0406 Feet Lambert Conformal Conic

Utilities Undergrounding Project

Surcharge Area: SMSA-14

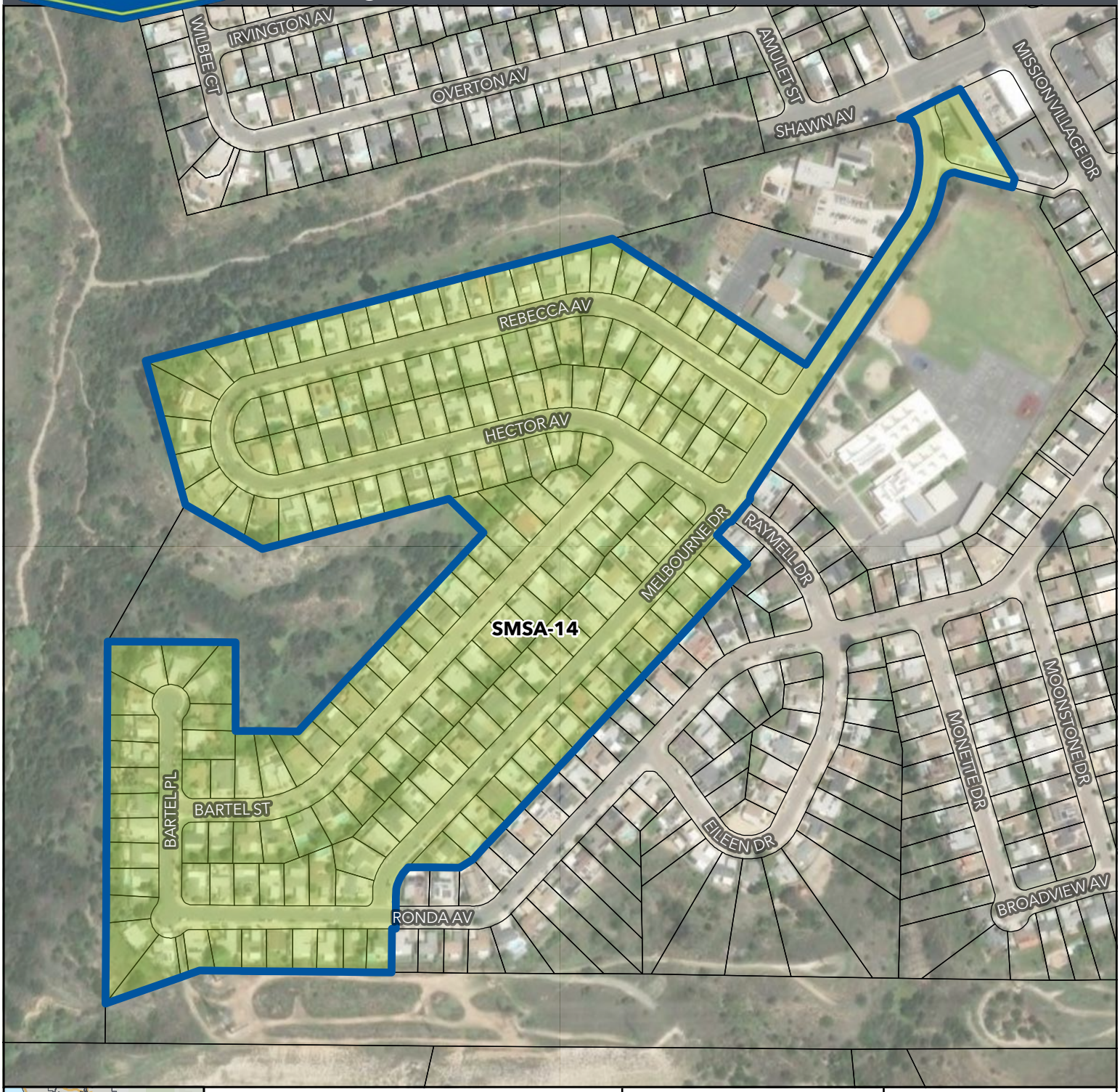

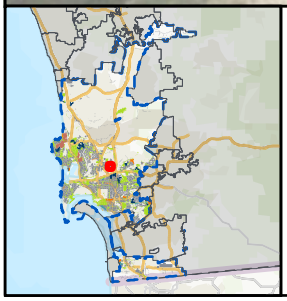

Project Data

City Council District Number:	7
Neighborhood:	Serra Mesa
Status:	Identified in Master Plan
Power Pole Count:	66
Preliminary Parcel Count:	200
Project Miles:	1.49

Legend

Parcel Boundary

Project Boundary

Sources: City of San Diego, County of San Diego, MAXAR

N

0 75 150 300

Feet

NAD 1983 StatePlane California VI FIPS 0406 Feet Lambert Conformal Conic

COUNCIL DISTRICT #7 PAGE: 498

Neighborhood PAGE: 583

Utilities Undergrounding Project

Surcharge Area: SMSA-15



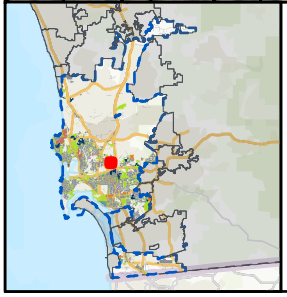

Project Data

City Council District Number:	7
Neighborhood:	Serra Mesa
Status:	Identified in Master Plan
Power Pole Count:	94
Preliminary Parcel Count:	176
Project Miles:	1.27

Legend

Parcel Boundary

Project Boundary

Sources: City of San Diego, County of San Diego, MAXAR

N

0 115 230 460

Feet

NAD 1983 StatePlane California VI FIPS 0406 Feet Lambert Conformal Conic

COUNCIL DISTRICT #7 PAGE: 498

Neighborhood PAGE: 583

Utilities Undergrounding Project

Surcharge Area: SMSA-16



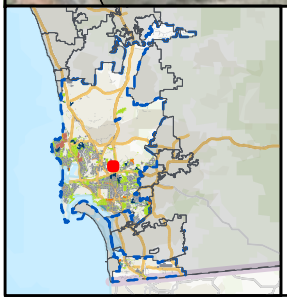

Project Data

City Council District Number:	**7**
Neighborhood:	**Serra Mesa**
Status:	**Identified in Master Plan**
Power Pole Count:	**65**
Preliminary Parcel Count:	**200**
Project Miles:	**1.46**

Legend

Parcel Boundary

Project Boundary

Sources: City of San Diego, County of San Diego, MAXAR

N

0 95 190 380

Feet

NAD 1983 StatePlane California VI FIPS 0406 Feet
Lambert Conformal Conic

Utilities Undergrounding Project

Surcharge Area: SMSA-17

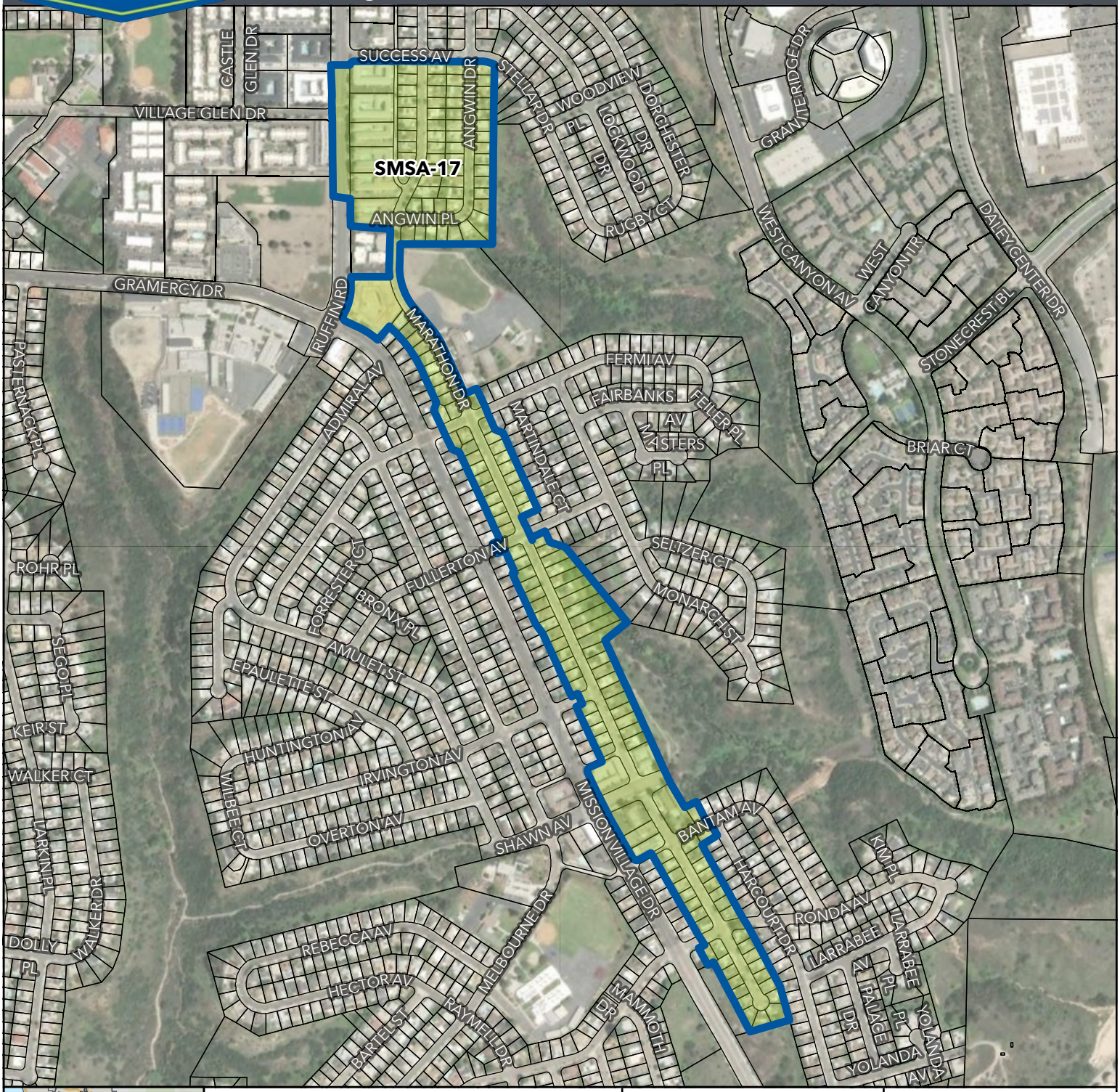

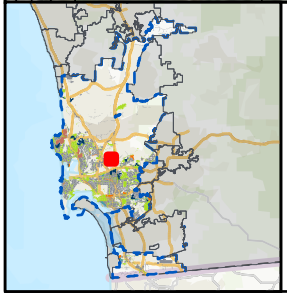

Project Data

City Council District Number:	7
Neighborhood:	Serra Mesa
Status:	Identified in Master Plan
Power Pole Count:	63
Preliminary Parcel Count:	178
Project Miles:	1.59

Legend

- Parcel Boundary
- Project Boundary

Sources: City of San Diego, County of San Diego, MAXAR

N

0 170 340 680

Feet

NAD 1983 StatePlane California VI FIPS 0406 Feet
Lambert Conformal Conic

COUNCIL DISTRICT #7 PAGE: 498

Neighborhood PAGE: 583

Utilities Undergrounding Project

Surcharge Area: SMSA-S1



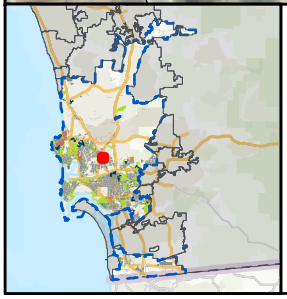

Project Data

City Council District Number:	7
Neighborhood:	Serra Mesa
Status:	Identified in Master Plan
Power Pole Count:	20
Preliminary Parcel Count:	16
Project Miles:	0.41

Legend

Parcel Boundary

Project Boundary

Sources: City of San Diego, County of San Diego, MAXAR

N

0 95 190 380

Feet

NAD 1983 StatePlane California VI FIPS 0406 Feet Lambert Conformal Conic

COUNCIL DISTRICT #7 PAGE: 498

Neighborhood PAGE: 583

Utilities Undergrounding Project

Surcharge Area: SMSA-S2



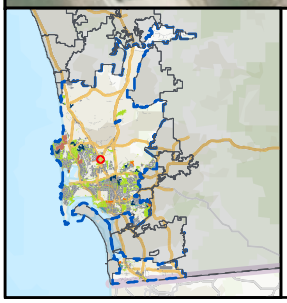

Project Data

City Council District Number:	6
Neighborhood:	Serra Mesa
Status:	Identified in Master Plan
Power Pole Count:	6
Preliminary Parcel Count:	2
Project Miles:	0.03

Legend

Parcel Boundary

Project Boundary

Sources: City of San Diego, County of San Diego, MAXAR

N

0 15 30 60

Feet

NAD 1983 StatePlane California VI FIPS 0406 Feet Lambert Conformal Conic

COUNCIL DISTRICT #6 PAGE: 498

Neighborhood PAGE: 583

Utilities Undergrounding Project

Surcharge Area: SMSA-S3



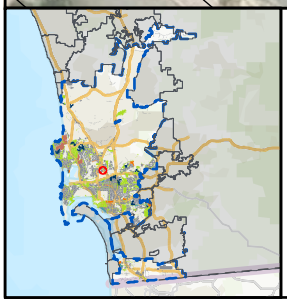

Project Data

City Council District Number:	7
Neighborhood:	Serra Mesa
Status:	Identified in Master Plan
Power Pole Count:	3
Preliminary Parcel Count:	4
Project Miles:	0

Legend

Parcel Boundary

Project Boundary

Sources: City of San Diego, County of San Diego, MAXAR

N

0 15 30 60

Feet

NAD 1983 StatePlane California VI FIPS 0406 Feet Lambert Conformal Conic

COUNCIL DISTRICT #7 PAGE: 498

Neighborhood PAGE: 583

Utilities Undergrounding Project

Neighborhood Key Map: Tierrasanta

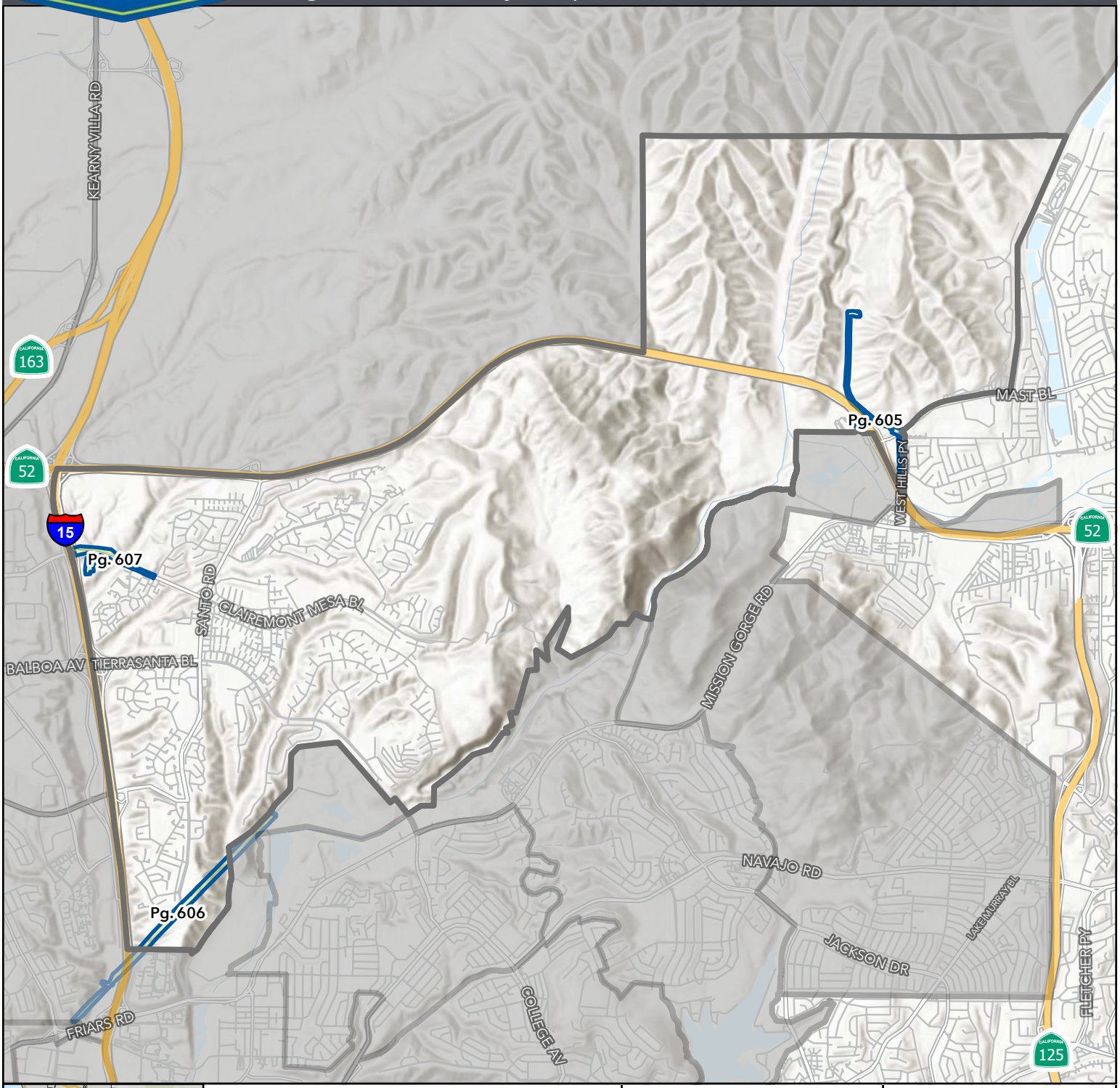

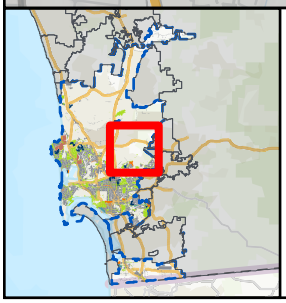

Neighborhood Information

City Council District Number	7
Surcharge Project Count	3

Sources: City of San Diego, County of San Diego, MAXAR

Legend

- Neighborhood Boundary
- Project Boundary

N

0 0.2 0.4 0.8

Miles

NAD 1983 StatePlane California VI FIPS 0406 Feet
Lambert Conformal Conic

Utilities Undergrounding Project

Surcharge Area: TRSA-S1

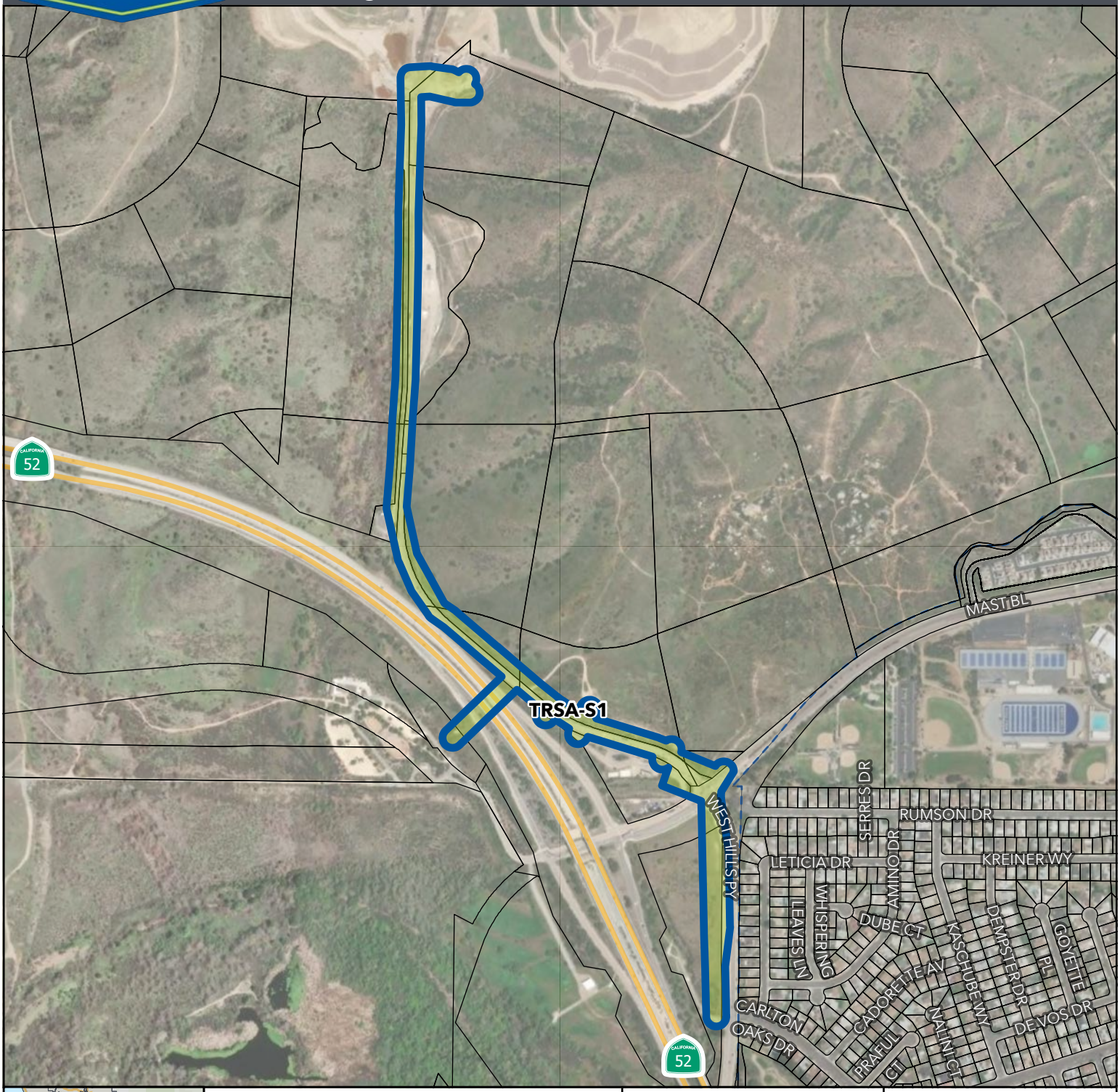

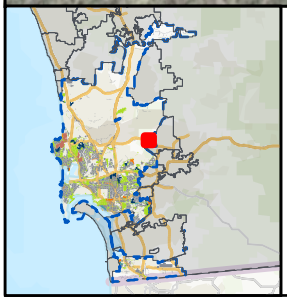

Project Data

City Council District Number:	7
Neighborhood:	Tierrasanta
Status:	Identified in Master Plan
Power Pole Count:	38
Preliminary Parcel Count:	18
Project Miles:	0.06

Legend

Parcel Boundary

Project Boundary

Sources: City of San Diego, County of San Diego, MAXAR

N

0 190 380 760

Feet

NAD 1983 StatePlane California VI FIPS 0406 Feet Lambert Conformal Conic

COUNCIL DISTRICT #7 PAGE: 498

Neighborhood PAGE: 604

Utilities Undergrounding Project

Surcharge Area: TRSA-S2

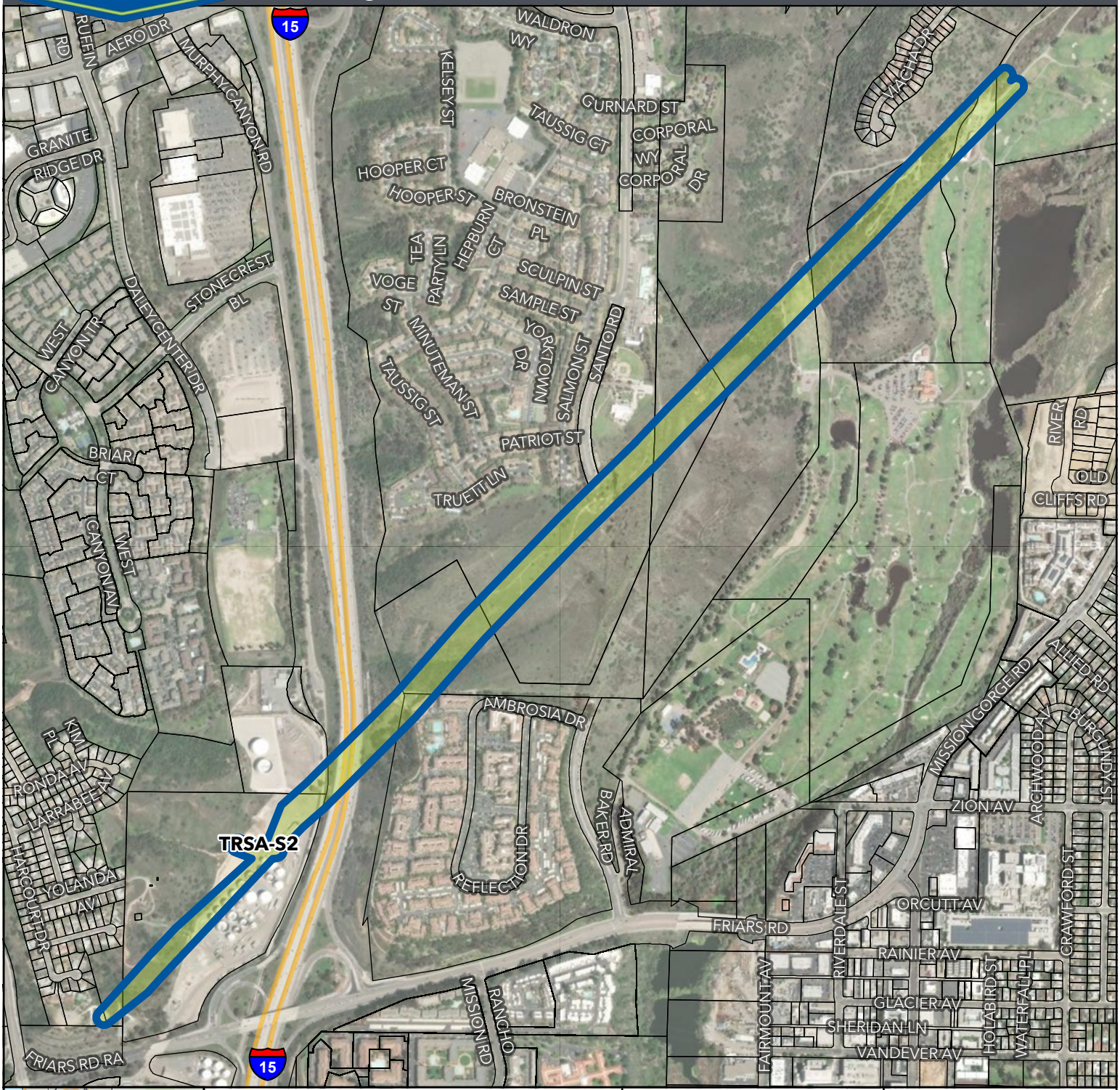

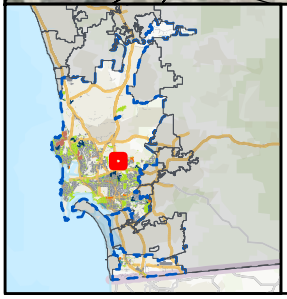

Project Data

City Council District Number:	7
Neighborhood:	Tierrasanta
Status:	Identified in Master Plan
Power Pole Count:	36
Preliminary Parcel Count:	13
Project Miles:	0

Legend

- Parcel Boundary
- Project Boundary

Sources: City of San Diego, County of San Diego, MAXAR

N

0 250 500 1,000

Feet

NAD 1983 StatePlane California VI FIPS 0406 Feet
Lambert Conformal Conic

Utilities Undergrounding Project

Surcharge Area: TRSA-S3



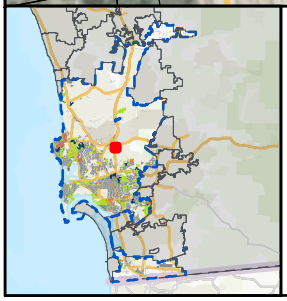

Project Data

City Council District Number:	7
Neighborhood:	Tierrasanta
Status:	Identified in Master Plan
Power Pole Count:	13
Preliminary Parcel Count:	2
Project Miles:	0.58

Legend

Parcel Boundary

Project Boundary

Sources: City of San Diego, County of San Diego, MAXAR

N

0 95 190 380

Feet

NAD 1983 StatePlane California VI FIPS 0406 Feet Lambert Conformal Conic

COUNCIL DISTRICT #7 PAGE: 498

Neighborhood PAGE: 604

Utilities Undergrounding Project

Council District and Neighborhood Key Map

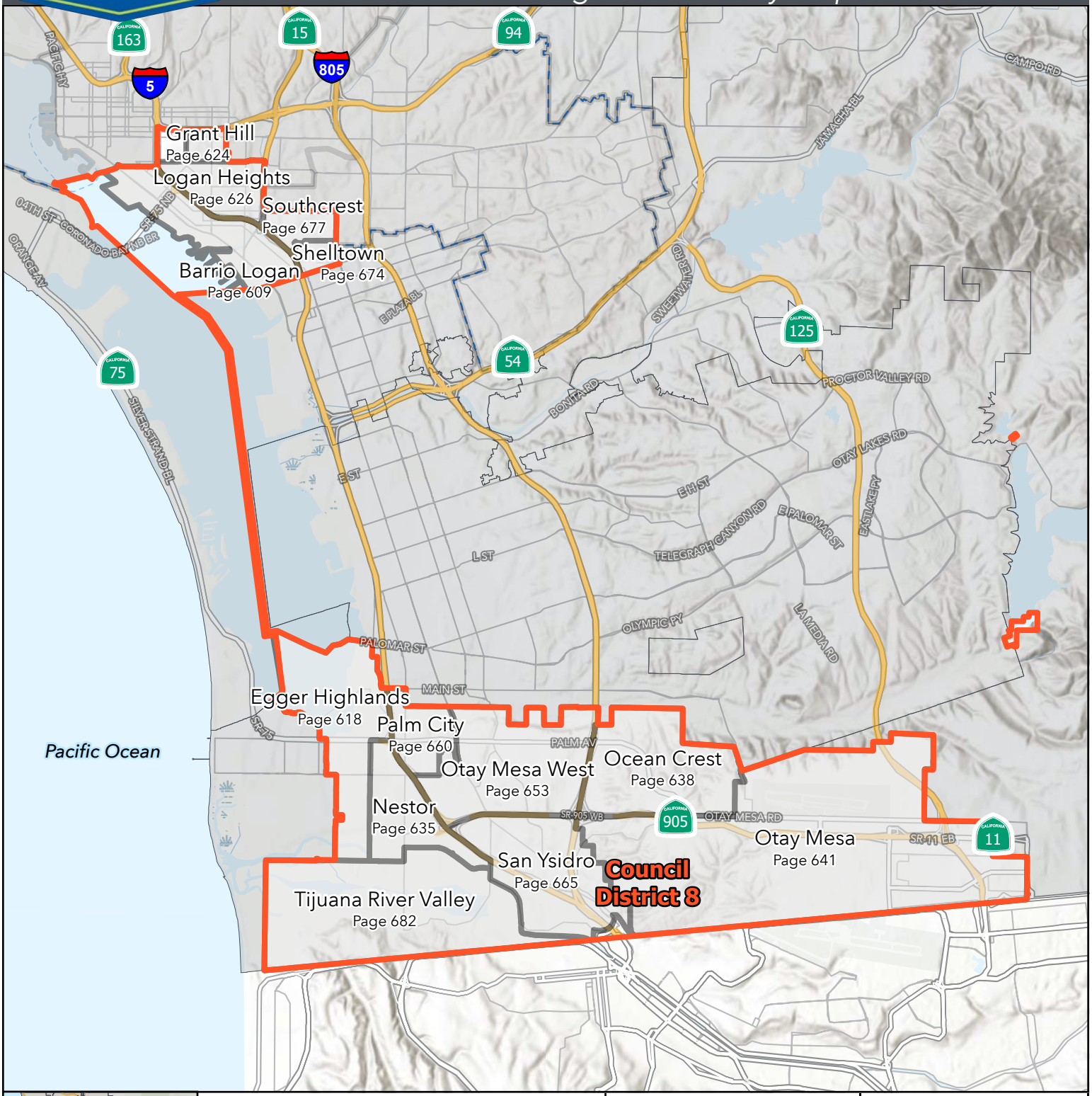

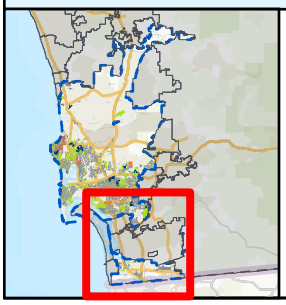

Council District Information

City Council District Number:	8
Neighborhood Count:	13

Sources: City of San Diego, County of San Diego, MAXAR

Legend

- Council District Boundaries
- Neighborhood Boundaries

N

0 0.45 0.9 1.8

Miles

NAD 1983 StatePlane California VI FIPS 0406 Feet
Lambert Conformal Conic

Utilities Undergrounding Project

Neighborhood Key Map: Barrio Logan



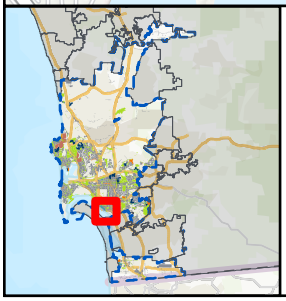

Neighborhood Information

City Council District Number	8
Surcharge Project Count	8

Sources: City of San Diego, County of San Diego, MAXAR

Legend

- Neighborhood Boundary
- Project Boundary

N

0 0.07 0.15 0.3

Miles

NAD 1983 StatePlane California VI FIPS 0406 Feet
Lambert Conformal Conic

Utilities Undergrounding Project

Surcharge Area: BALO-01



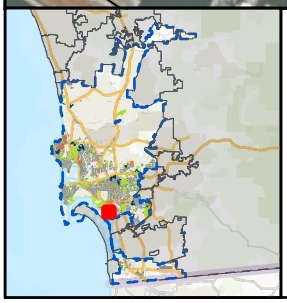

Project Data

City Council District Number:	8
Neighborhood:	Barrio Logan
Status:	Identified in Master Plan
Power Pole Count:	192
Preliminary Parcel Count:	277
Project Miles:	2.33

Legend

- Parcel Boundary
- Project Boundary

Sources: City of San Diego, County of San Diego, MAXAR

N

0 170 340 680

Feet

NAD 1983 StatePlane California VI FIPS 0406 Feet Lambert Conformal Conic

Utilities Undergrounding Project

Surcharge Area: BALO-02

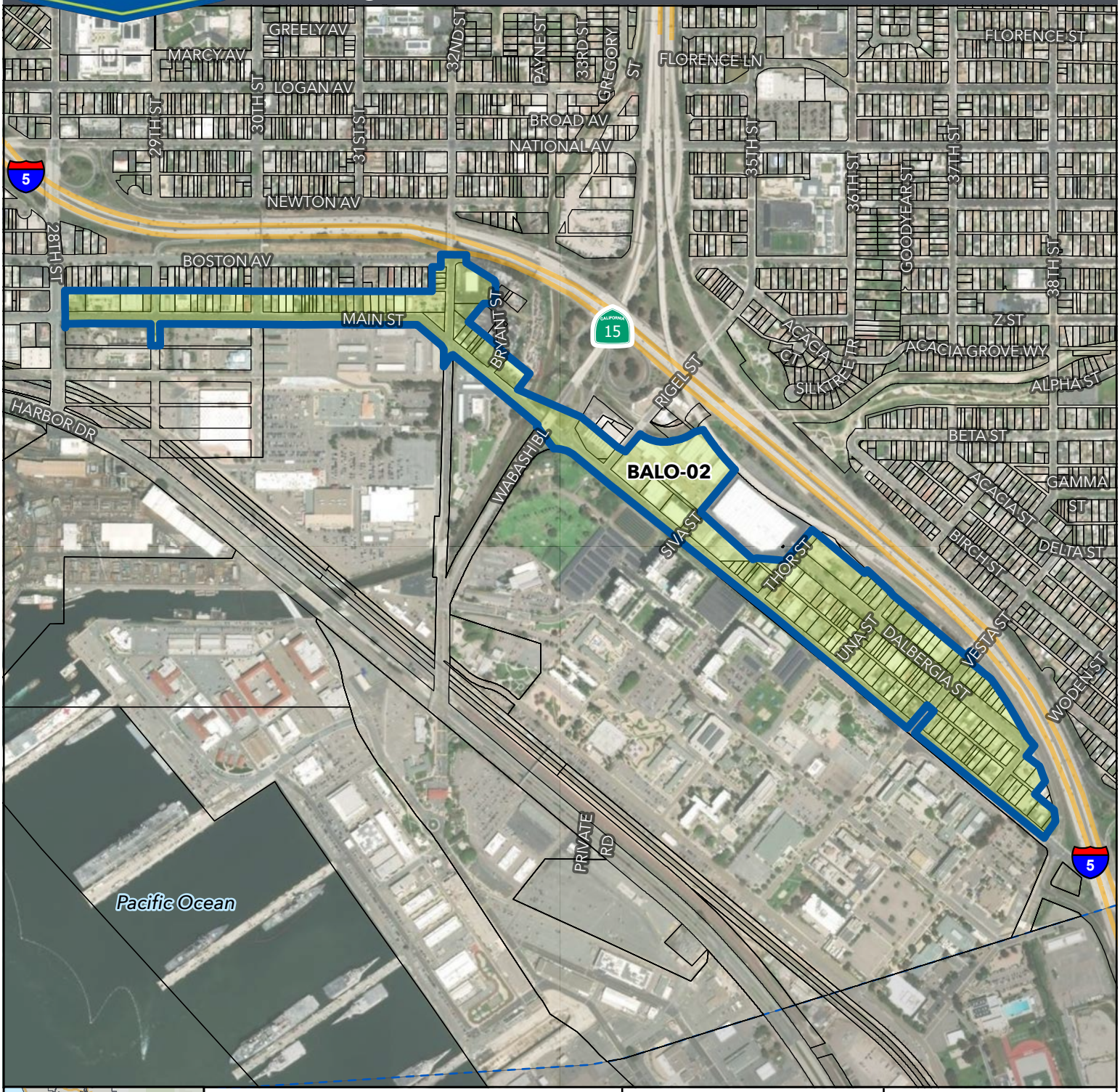

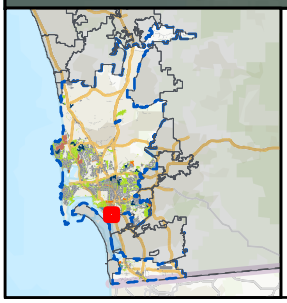

Project Data

City Council District Number:	8
Neighborhood:	Barrio Logan
Status:	Identified in Master Plan
Power Pole Count:	133
Preliminary Parcel Count:	171
Project Miles:	2.56

Legend

Parcel Boundary

Project Boundary

Sources: City of San Diego, County of San Diego, MAXAR

N

0 210 420 840

Feet

NAD 1983 StatePlane California VI FIPS 0406 Feet Lambert Conformal Conic

COUNCIL DISTRICT #8 PAGE: 608

Neighborhood PAGE: 609

Utilities Undergrounding Project

Surcharge Area: BALO-S1

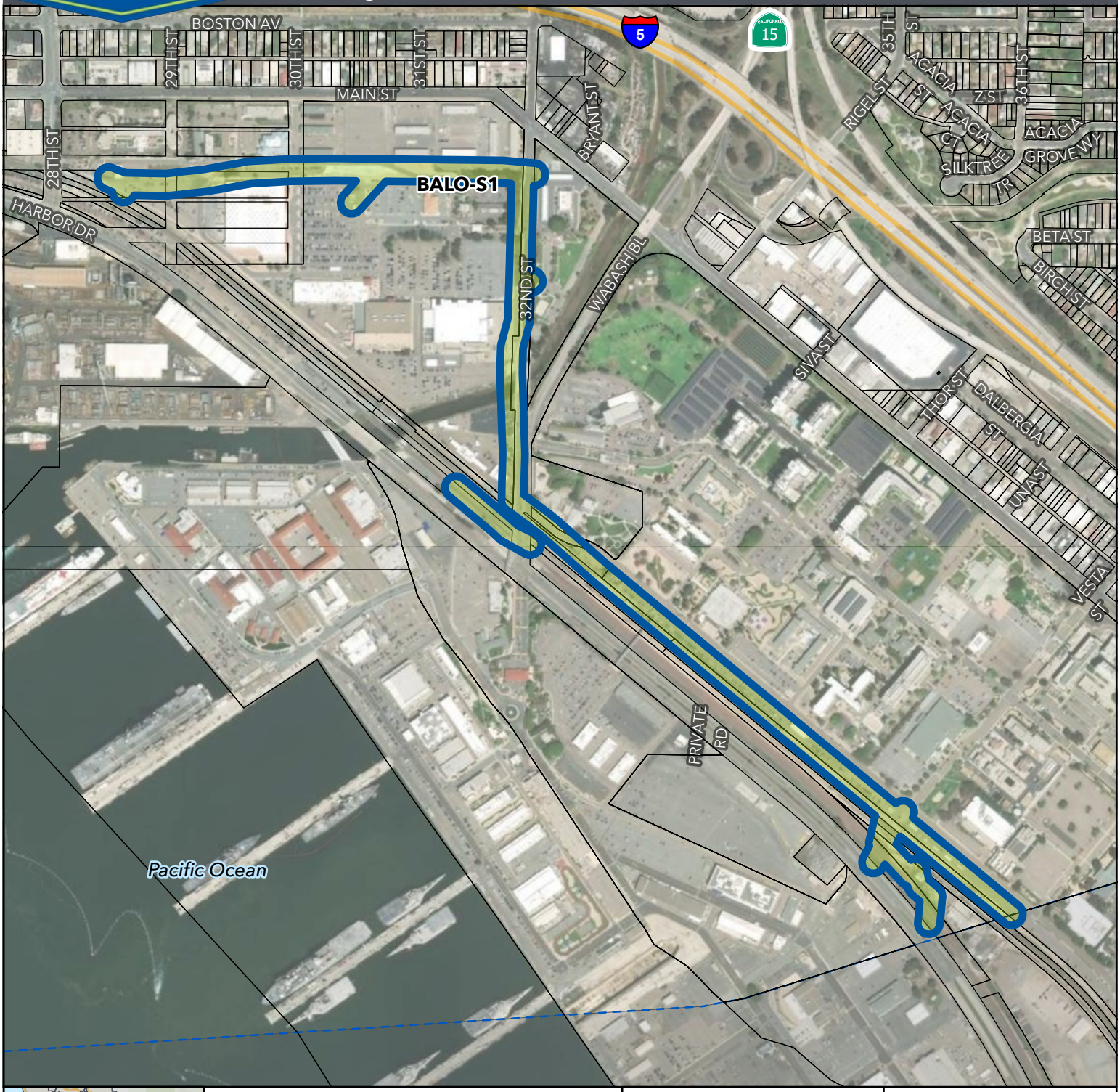

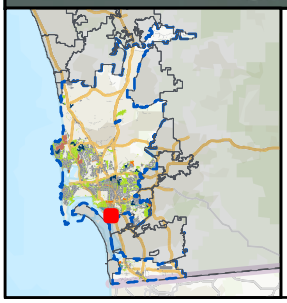

Project Data

City Council District Number:	8
Neighborhood:	Barrio Logan
Status:	Identified in Master Plan
Power Pole Count:	69
Preliminary Parcel Count:	22
Project Miles:	0.34

Legend

Parcel Boundary

Project Boundary

Sources: City of San Diego, County of San Diego, MAXAR

N

0 170 340 680

Feet

NAD 1983 StatePlane California VI FIPS 0406 Feet Lambert Conformal Conic

Utilities Undergrounding Project

Surcharge Area: BALO-S2

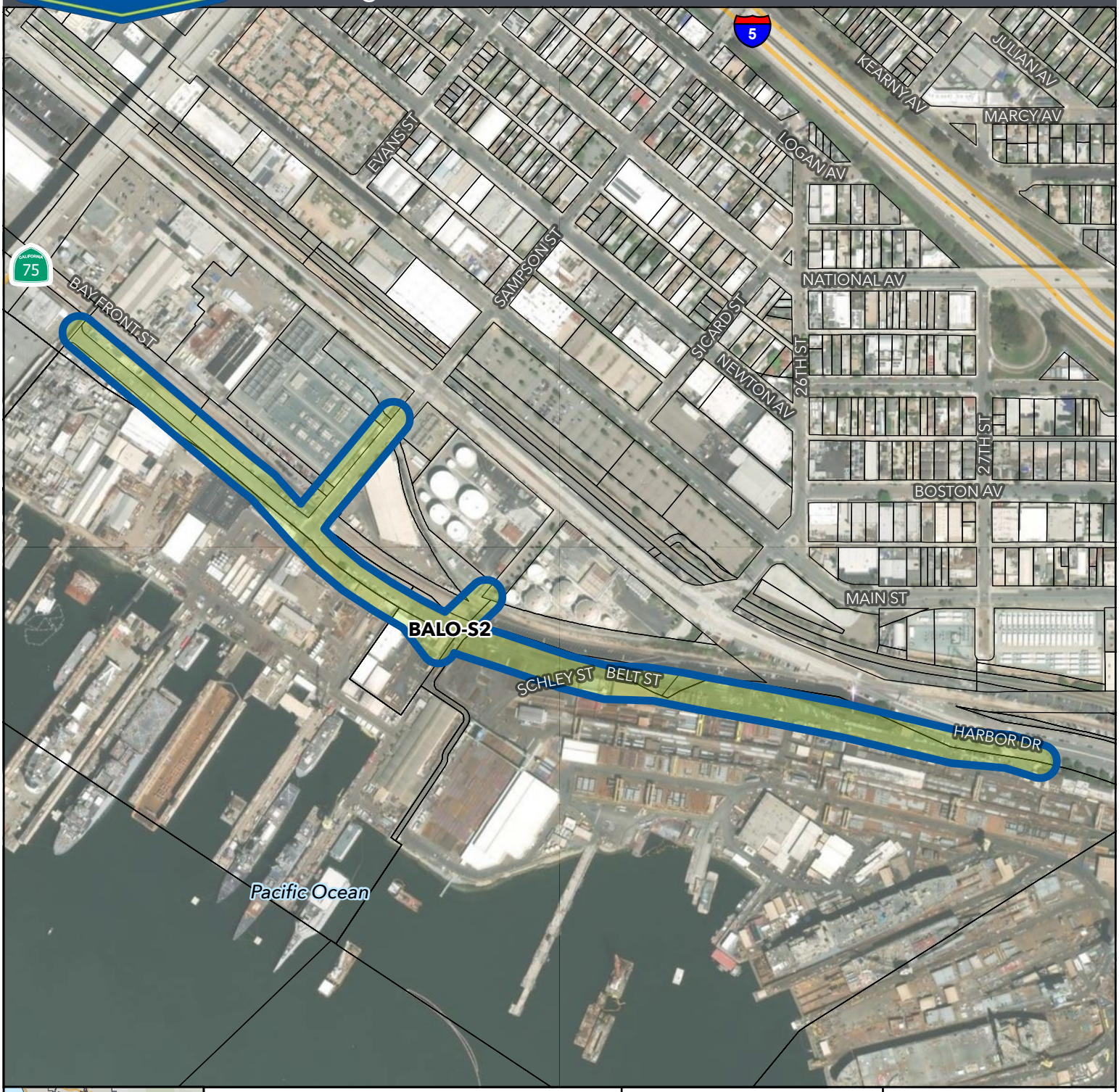

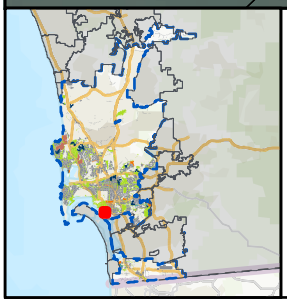

Project Data

City Council District Number:	**8**
Neighborhood:	**Barrio Logan**
Status:	**Identified in Master Plan**
Power Pole Count:	**36**
Preliminary Parcel Count:	**26**
Project Miles:	**0.58**

Legend

Parcel Boundary

Project Boundary

Sources: City of San Diego, County of San Diego, MAXAR

N

0 115 230 460

Feet

NAD 1983 StatePlane California VI FIPS 0406 Feet Lambert Conformal Conic

COUNCIL DISTRICT #8 PAGE: 608

Neighborhood PAGE: 609

Utilities Undergrounding Project

Surcharge Area: BALO-S3

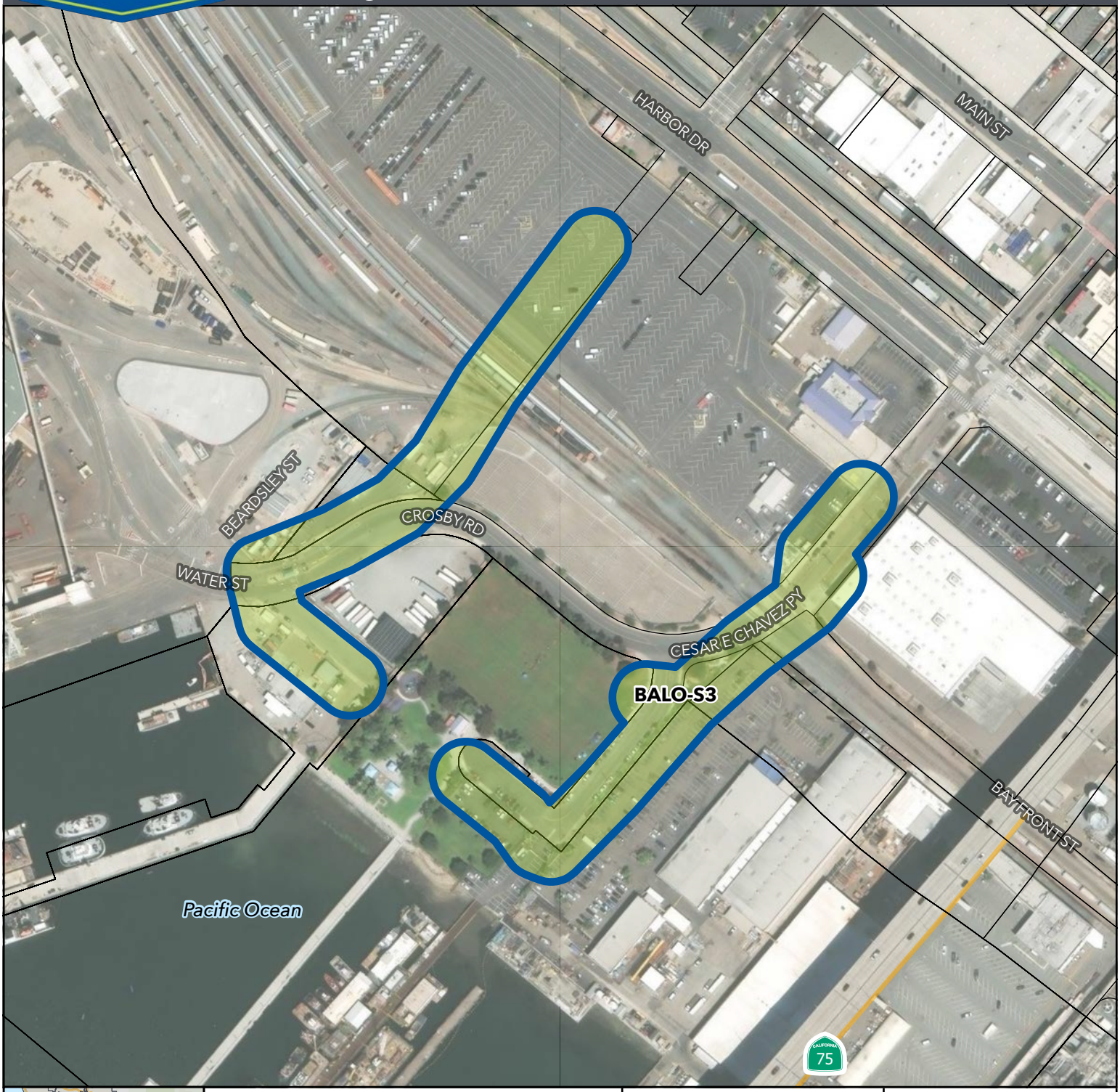

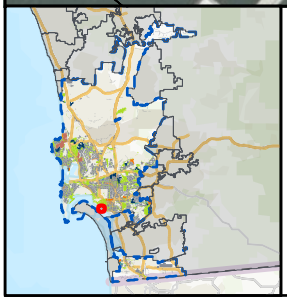

Project Data

City Council District Number:	8
Neighborhood:	Barrio Logan
Status:	Identified in Master Plan
Power Pole Count:	23
Preliminary Parcel Count:	45
Project Miles:	0.29

Legend

- Parcel Boundary
- Project Boundary

Sources: City of San Diego, County of San Diego, MAXAR

N

0 55 110 220

Feet

NAD 1983 StatePlane California VI FIPS 0406 Feet
Lambert Conformal Conic

COUNCIL DISTRICT #8 PAGE: 608

Neighborhood PAGE: 609

Utilities Undergrounding Project

Surcharge Area: BALO-S4



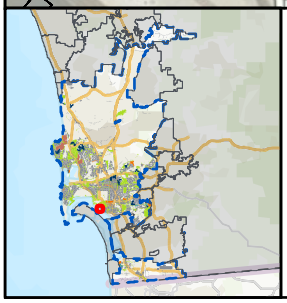

Project Data

City Council District Number:	8
Neighborhood:	Barrio Logan
Status:	Identified in Master Plan
Power Pole Count:	7
Preliminary Parcel Count:	30
Project Miles:	0.01

Legend

- Parcel Boundary
- Project Boundary

Sources: City of San Diego, County of San Diego, MAXAR

N

0 55 110 220

Feet

NAD 1983 StatePlane California VI FIPS 0406 Feet
Lambert Conformal Conic

COUNCIL DISTRICT #8 PAGE: 608

Neighborhood PAGE: 609

Utilities Undergrounding Project

Surcharge Area: BALO-S5

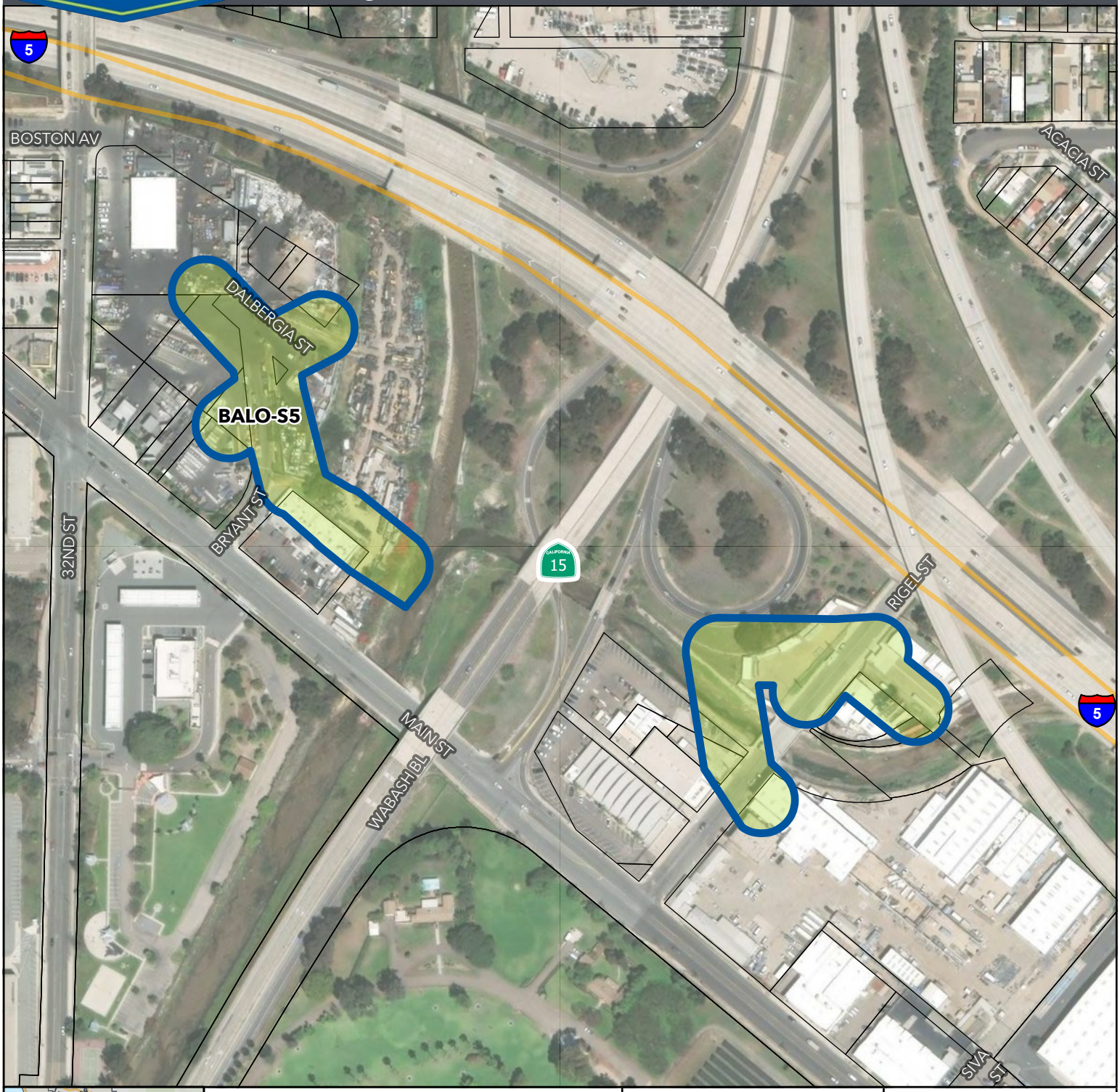

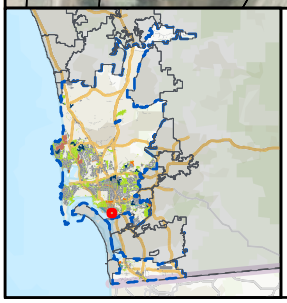

Project Data

City Council District Number:	8
Neighborhood:	Barrio Logan
Status:	Identified in Master Plan
Power Pole Count:	16
Preliminary Parcel Count:	18
Project Miles:	0.17

Legend

Parcel Boundary

Project Boundary

Sources: City of San Diego, County of San Diego, MAXAR

N

0 55 110 220

Feet

NAD 1983 StatePlane California VI FIPS 0406 Feet
Lambert Conformal Conic

Utilities Undergrounding Project

Surcharge Area: UU578

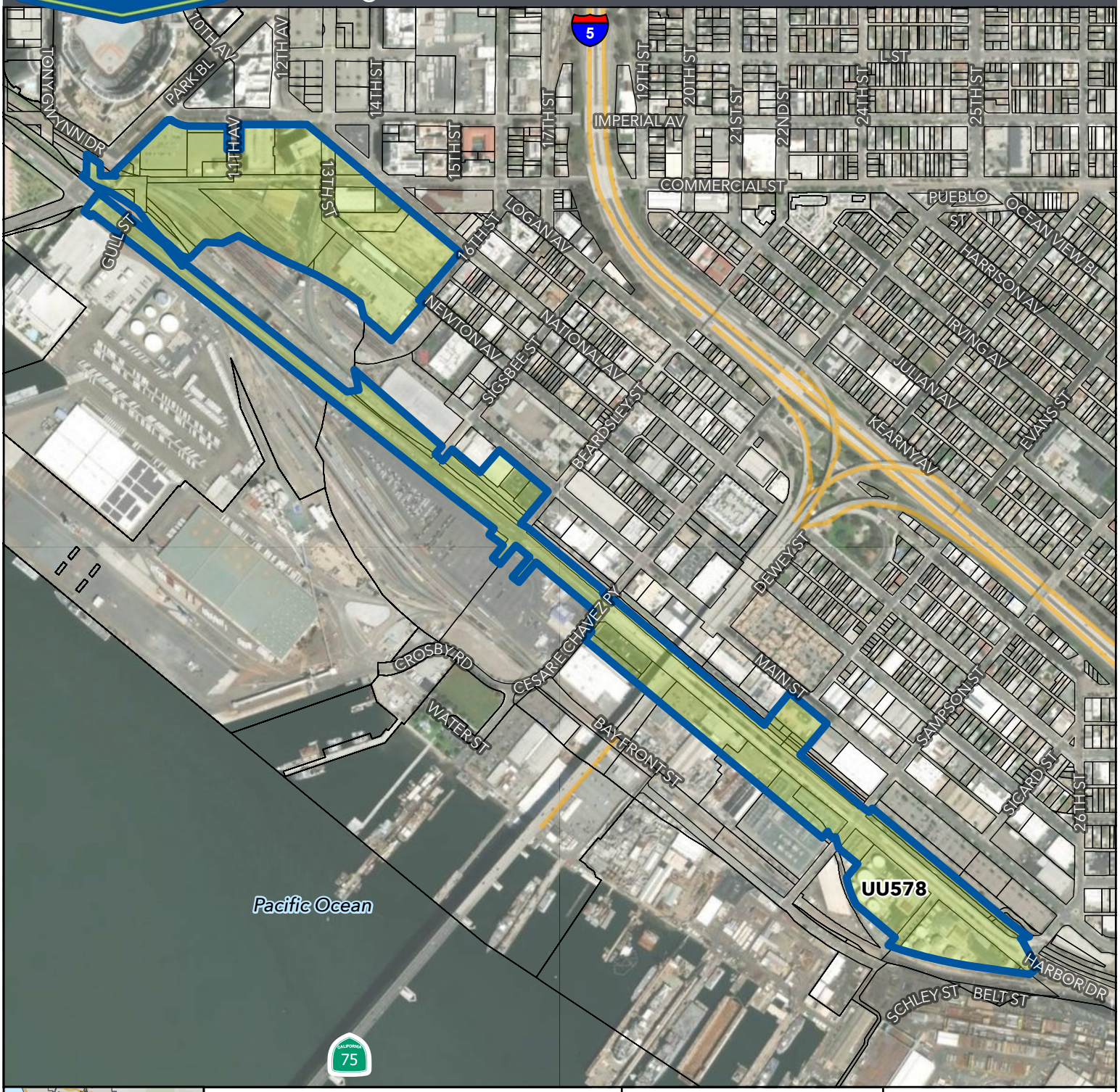

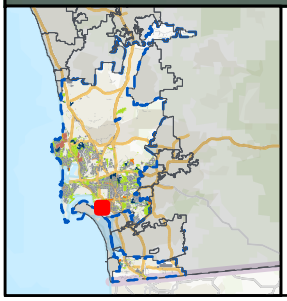

Project Data

City Council District Number:	8
Neighborhood:	Barrio Logan
Status:	Identified in Master Plan
Power Pole Count:	98
Preliminary Parcel Count:	71
Project Miles:	1.89

Legend

- Parcel Boundary
- Project Boundary

Sources: City of San Diego, County of San Diego, MAXAR

N

0 190 380 760

Feet

NAD 1983 StatePlane California VI FIPS 0406 Feet Lambert Conformal Conic

COUNCIL DISTRICT #8 PAGE: 608

Neighborhood PAGE: 609

Utilities Undergrounding Project

Neighborhood Key Map: Egger Highlands

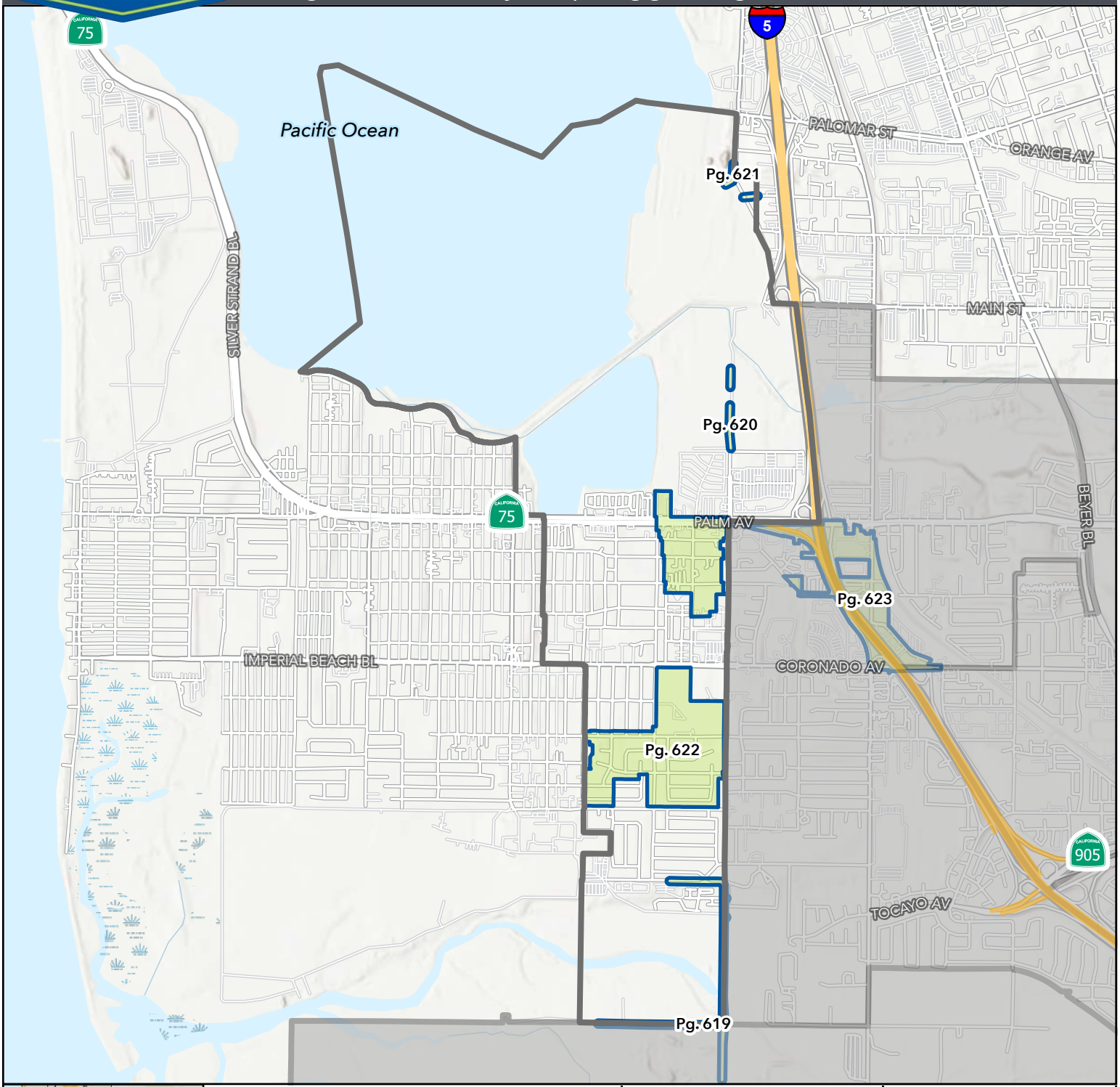

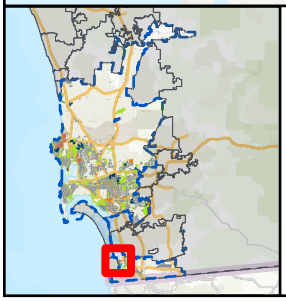

Neighborhood Information

City Council District Number	8
Surcharge Project Count	5

Sources: City of San Diego, County of San Diego, MAXAR

Legend

- Neighborhood Boundary
- Project Boundary

N

0 0.1 0.2 0.4

Miles

NAD 1983 StatePlane California VI FIPS 0406 Feet Lambert Conformal Conic

Utilities Undergrounding Project

Surcharge Area: EGGR-S1

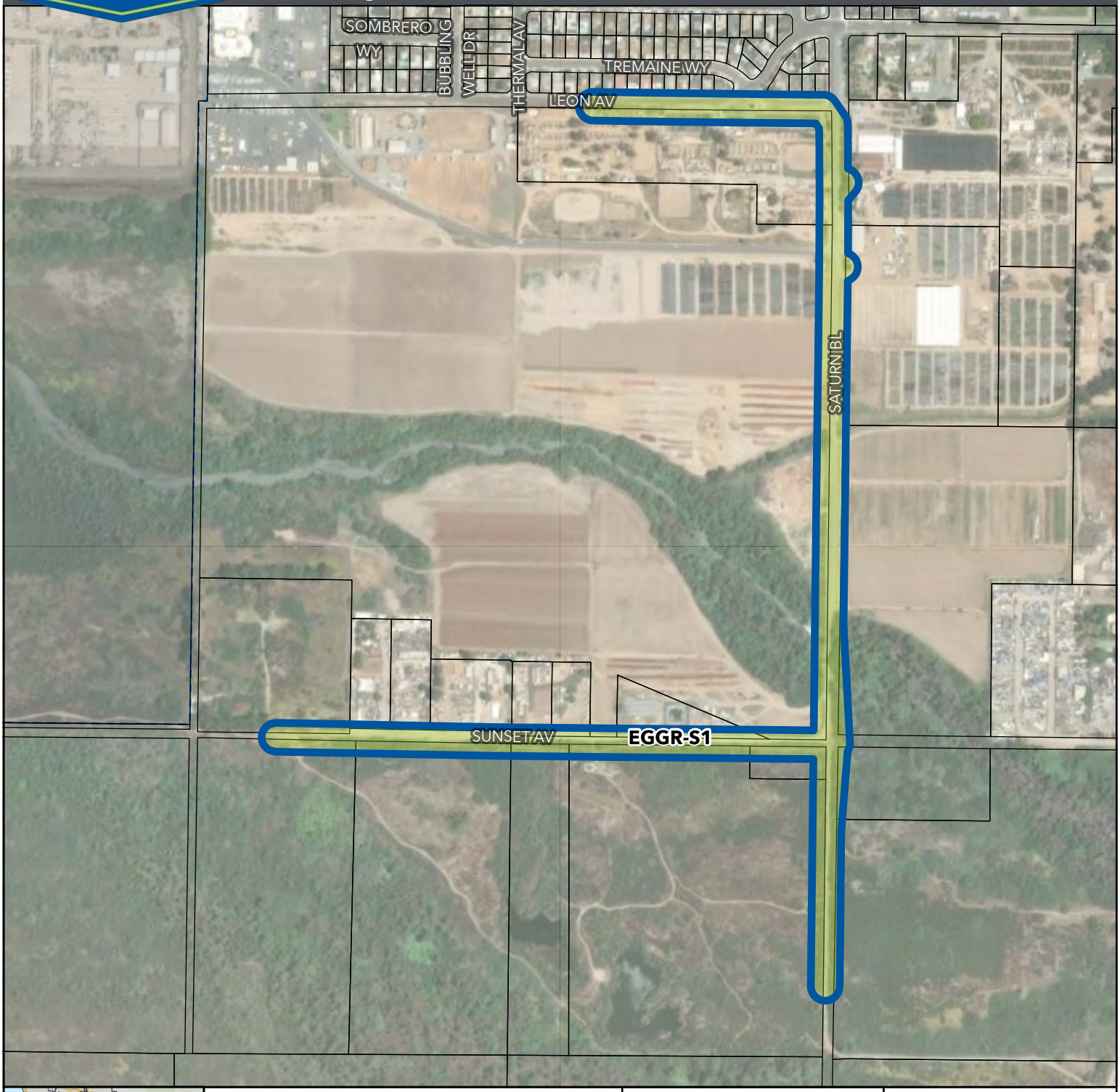

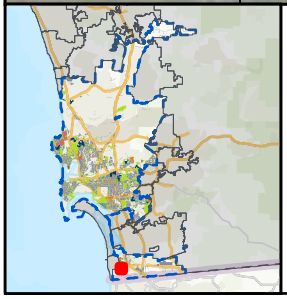

Project Data

City Council District Number:	8
Neighborhood:	Egger Highlands
Status:	Identified in Master Plan
Power Pole Count:	30
Preliminary Parcel Count:	35
Project Miles:	1.36

Legend

Parcel Boundary

Project Boundary

Sources: City of San Diego, County of San Diego, MAXAR

N

0 130 260 520

Feet

NAD 1983 StatePlane California VI FIPS 0406 Feet Lambert Conformal Conic

COUNCIL DISTRICT #8 PAGE: 608

Neighborhood PAGE: 618

Utilities Undergrounding Project

Surcharge Area: EGGR-S2



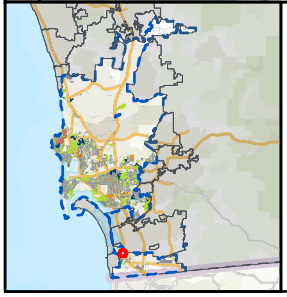

Project Data

City Council District Number:	8
Neighborhood:	Egger Highlands
Status:	Identified in Master Plan
Power Pole Count:	10
Preliminary Parcel Count:	333
Project Miles:	0.21

Legend

Parcel Boundary

Project Boundary

Sources: City of San Diego, County of San Diego, MAXAR

N

0 55 110 220

Feet

NAD 1983 StatePlane California VI FIPS 0406 Feet
Lambert Conformal Conic

COUNCIL DISTRICT #8 PAGE: 608

Neighborhood PAGE: 618

Utilities Undergrounding Project

Surcharge Area: EGGR-S3



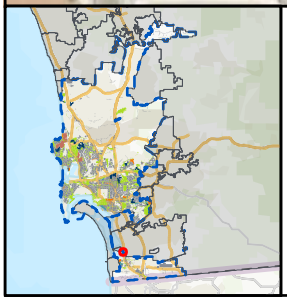

Project Data

City Council District Number:	8
Neighborhood:	Egger Highlands
Status:	Identified in Master Plan
Power Pole Count:	9
Preliminary Parcel Count:	8
Project Miles:	0.12

Legend

Parcel Boundary

Project Boundary

Sources: City of San Diego, County of San Diego, MAXAR

N

0 37.5 75 150

Feet

NAD 1983 StatePlane California VI FIPS 0406 Feet Lambert Conformal Conic

COUNCIL DISTRICT #8 PAGE: 608

Neighborhood PAGE: 618

Utilities Undergrounding Project

Surcharge Area: UU314

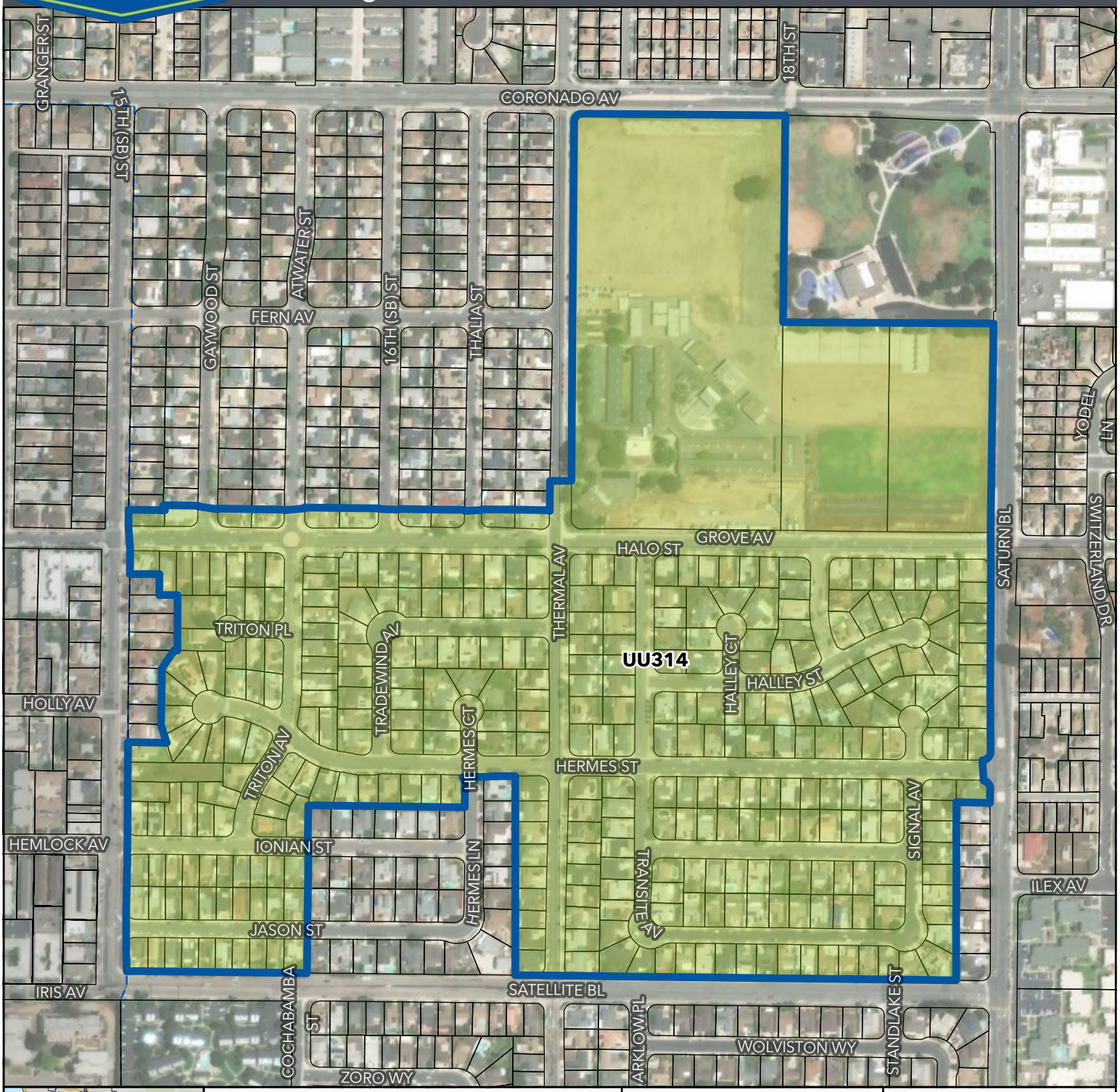

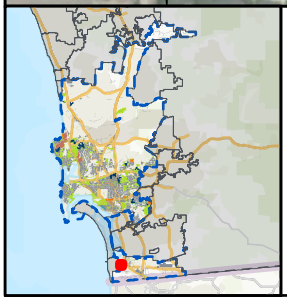

Project Data

City Council District Number:	**8**
Neighborhood:	**Egger Highlands**
Status:	**Identified in Master Plan**
Power Pole Count:	**105**
Preliminary Parcel Count:	**345**
Project Miles:	**3.03**

Legend

Parcel Boundary

Project Boundary

Sources: City of San Diego, County of San Diego, MAXAR

N

0 95 190 380

Feet

NAD 1983 StatePlane California VI FIPS 0406 Feet
Lambert Conformal Conic

Utilities Undergrounding Project

Surcharge Area: UU827

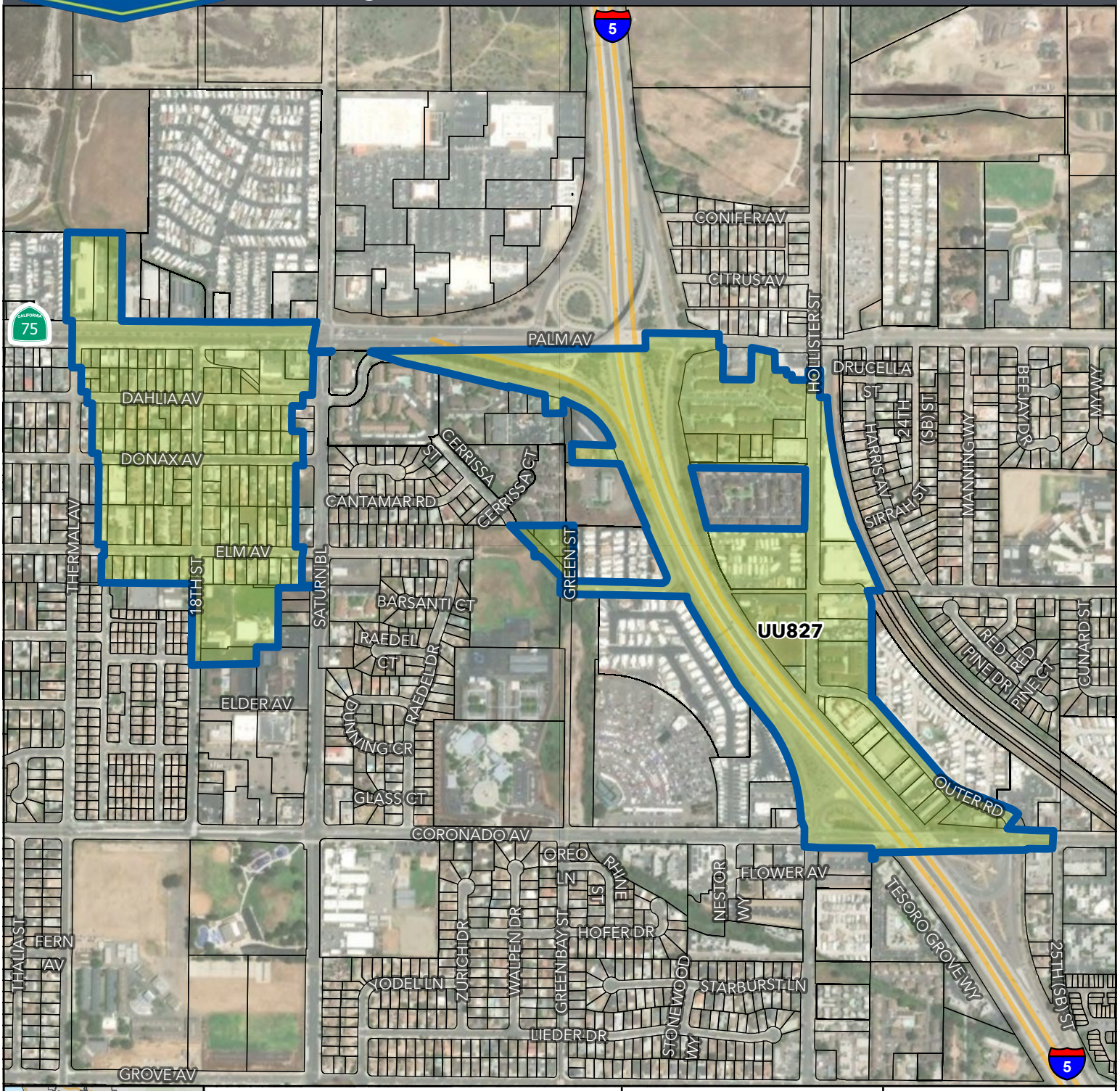

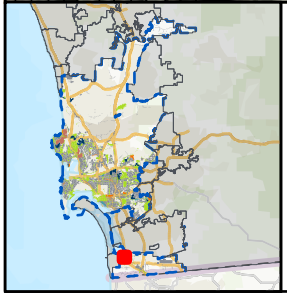

Project Data

City Council District Number:	8
Neighborhood:	Egger Highlands
Status:	Identified in Master Plan
Power Pole Count:	122
Preliminary Parcel Count:	299
Project Miles:	2.68

Legend

- Parcel Boundary
- Project Boundary

Sources: City of San Diego, County of San Diego, MAXAR

N

0 170 340 680

Feet

NAD 1983 StatePlane California VI FIPS 0406 Feet Lambert Conformal Conic

Utilities Undergrounding Project

Neighborhood Key Map: Grant Hill

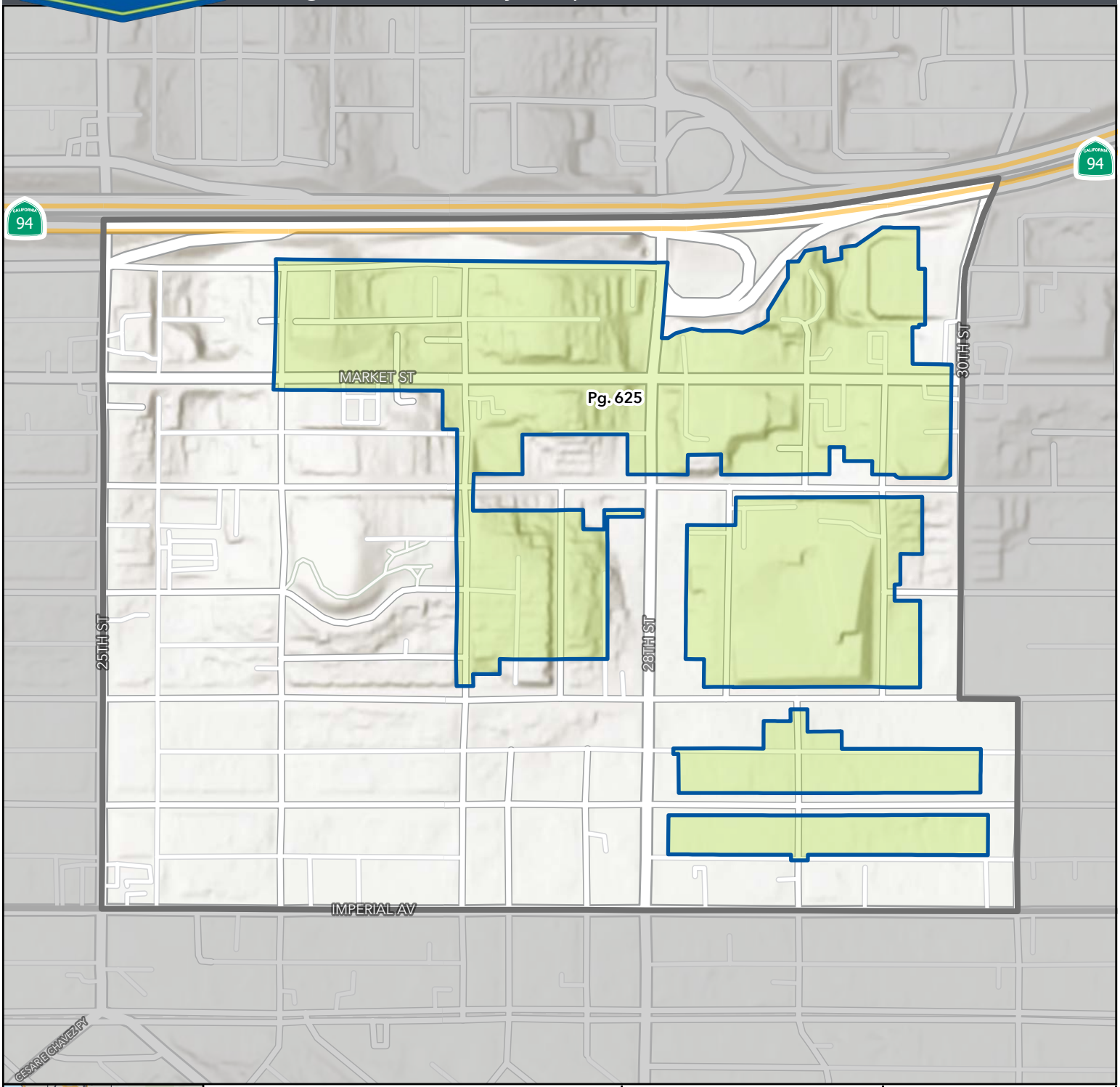

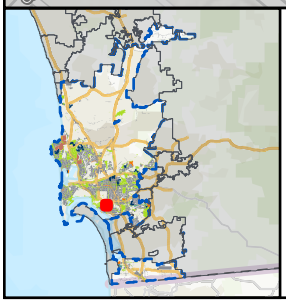

Neighborhood Information

City Council District Number	8
Surcharge Project Count	1

Sources: City of San Diego, County of San Diego, MAXAR

Legend

- Neighborhood Boundary
- Project Boundary

N

0 0.02 0.04 0.08

Miles

NAD 1983 StatePlane California VI FIPS 0406 Feet
Lambert Conformal Conic

Utilities Undergrounding Project

Surcharge Area: GRHL-01

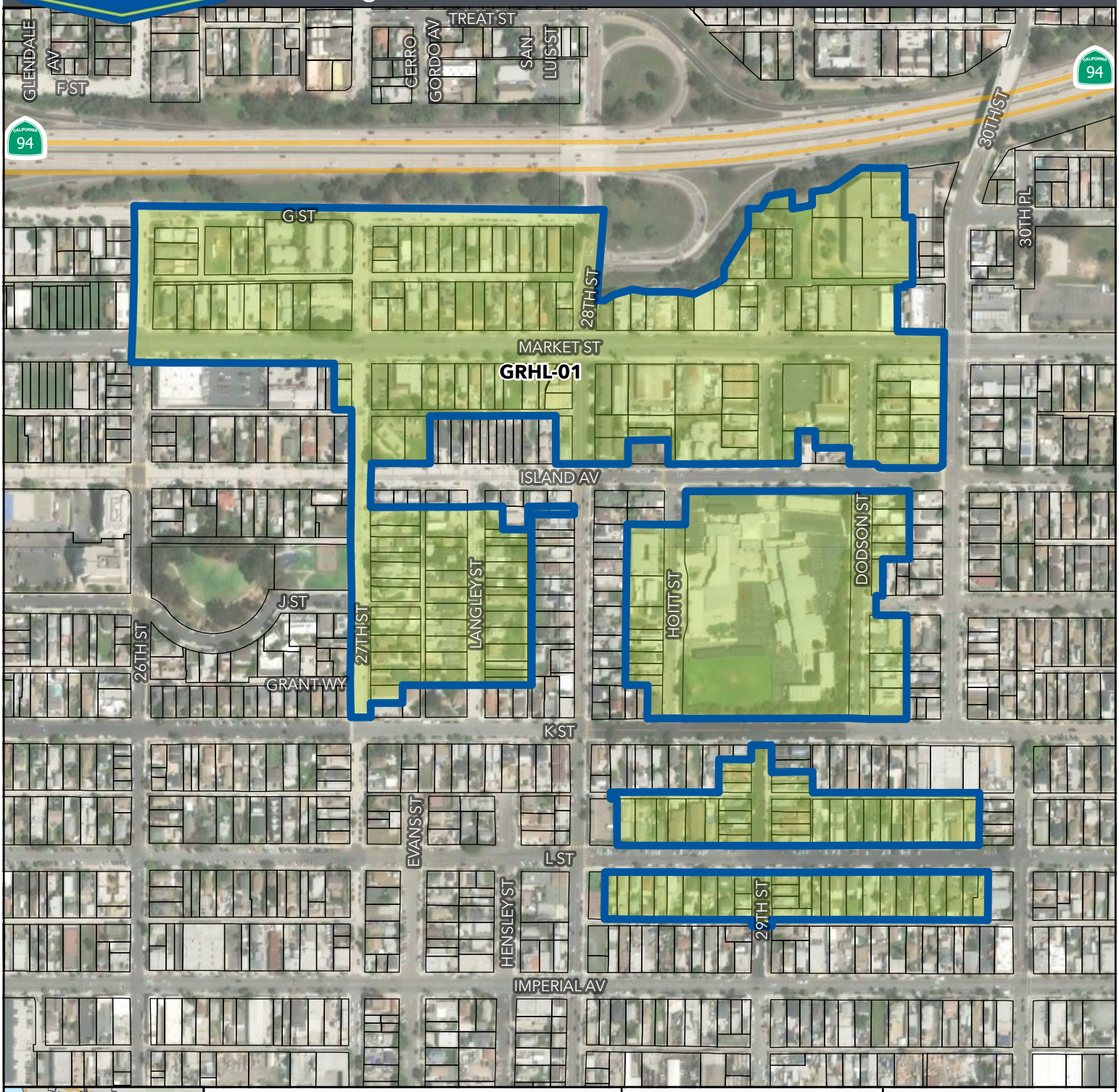

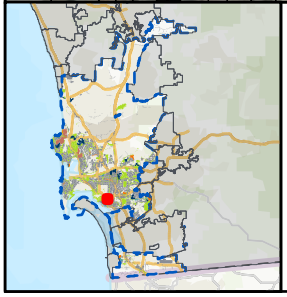

Project Data

City Council District Number:	8
Neighborhood:	Grant Hill
Status:	Identified in Master Plan
Power Pole Count:	116
Preliminary Parcel Count:	229
Project Miles:	1.9

Legend

Parcel Boundary

Project Boundary

Sources: City of San Diego, County of San Diego, MAXAR

N

0 95 190 380

Feet

NAD 1983 StatePlane California VI FIPS 0406 Feet Lambert Conformal Conic

COUNCIL DISTRICT #8 PAGE: 608

Neighborhood PAGE: 624

Utilities Undergrounding Project

Neighborhood Key Map: Logan Heights

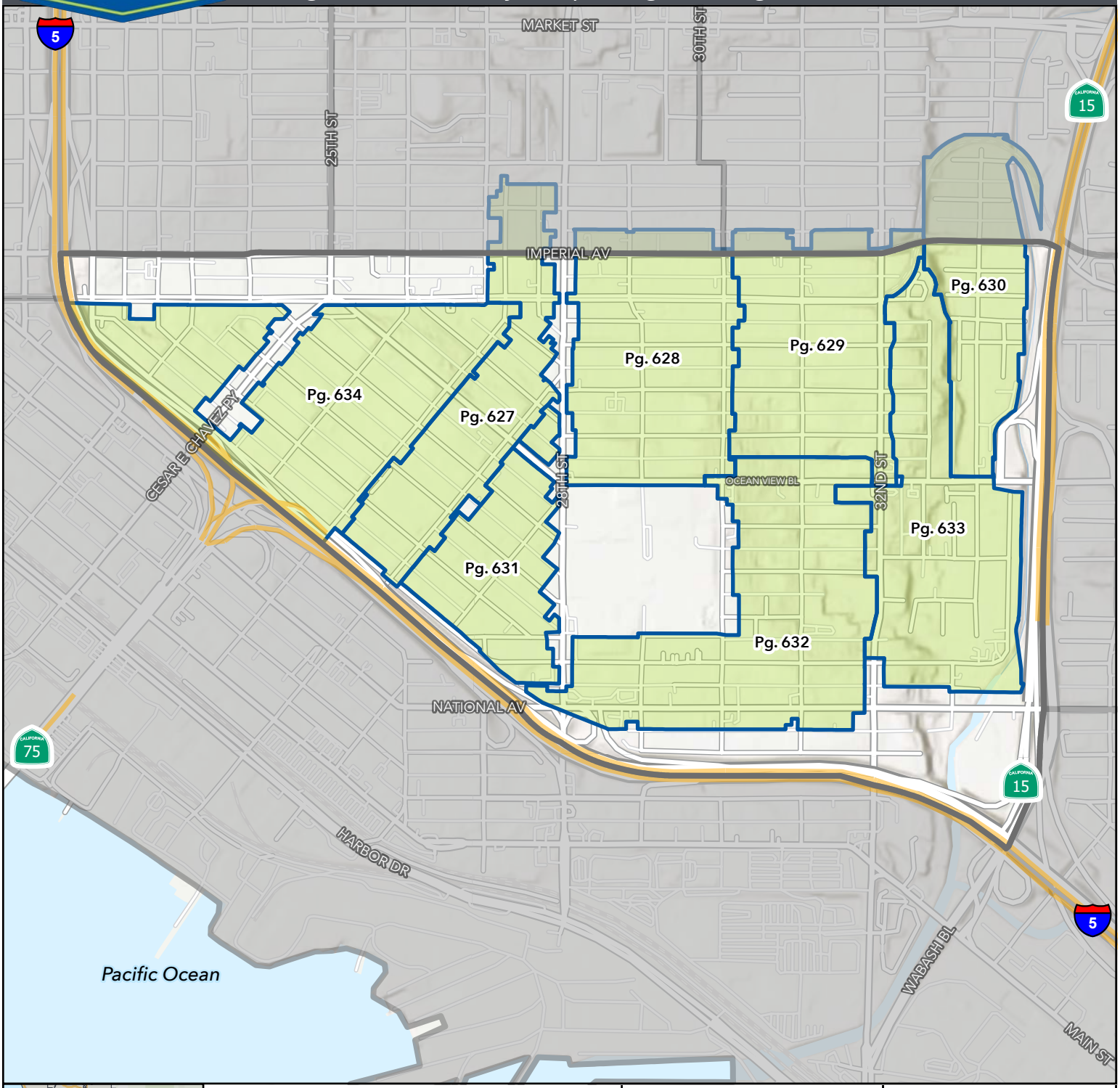

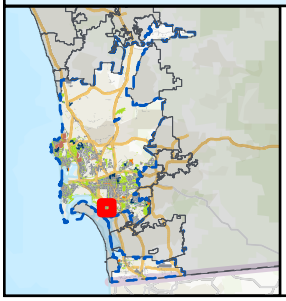

Neighborhood Information

City Council District Number	8
Surcharge Project Count	8

Sources: City of San Diego, County of San Diego, MAXAR

Legend

- Neighborhood Boundary
- Project Boundary

N

0 0.05 0.1 0.2

Miles

NAD 1983 StatePlane California VI FIPS 0406 Feet
Lambert Conformal Conic

Utilities Undergrounding Project

Surcharge Area: LHTS-01

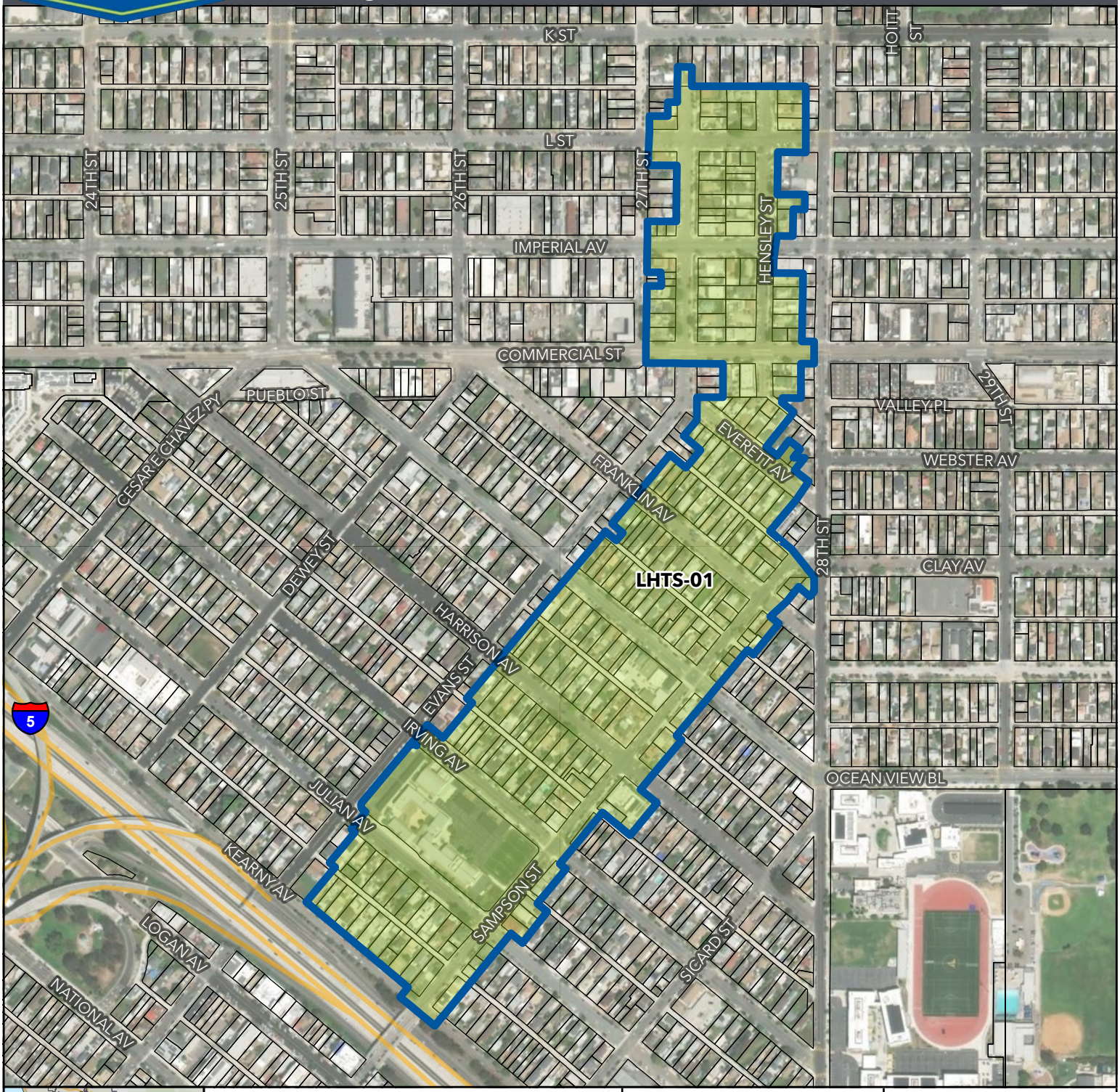

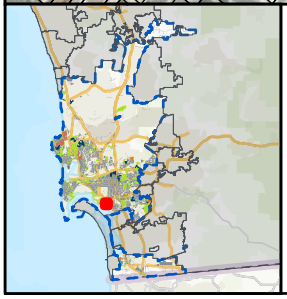

Project Data

City Council District Number:	8
Neighborhood:	Logan Heights
Status:	Identified in Master Plan
Power Pole Count:	107
Preliminary Parcel Count:	228
Project Miles:	1.88

Legend

Parcel Boundary

Project Boundary

Sources: City of San Diego, County of San Diego, MAXAR

N

0 115 230 460

Feet

NAD 1983 StatePlane California VI FIPS 0406 Feet
Lambert Conformal Conic

COUNCIL DISTRICT #8 PAGE: 608

Neighborhood PAGE: 626

Utilities Undergrounding Project

Surcharge Area: LHTS-02

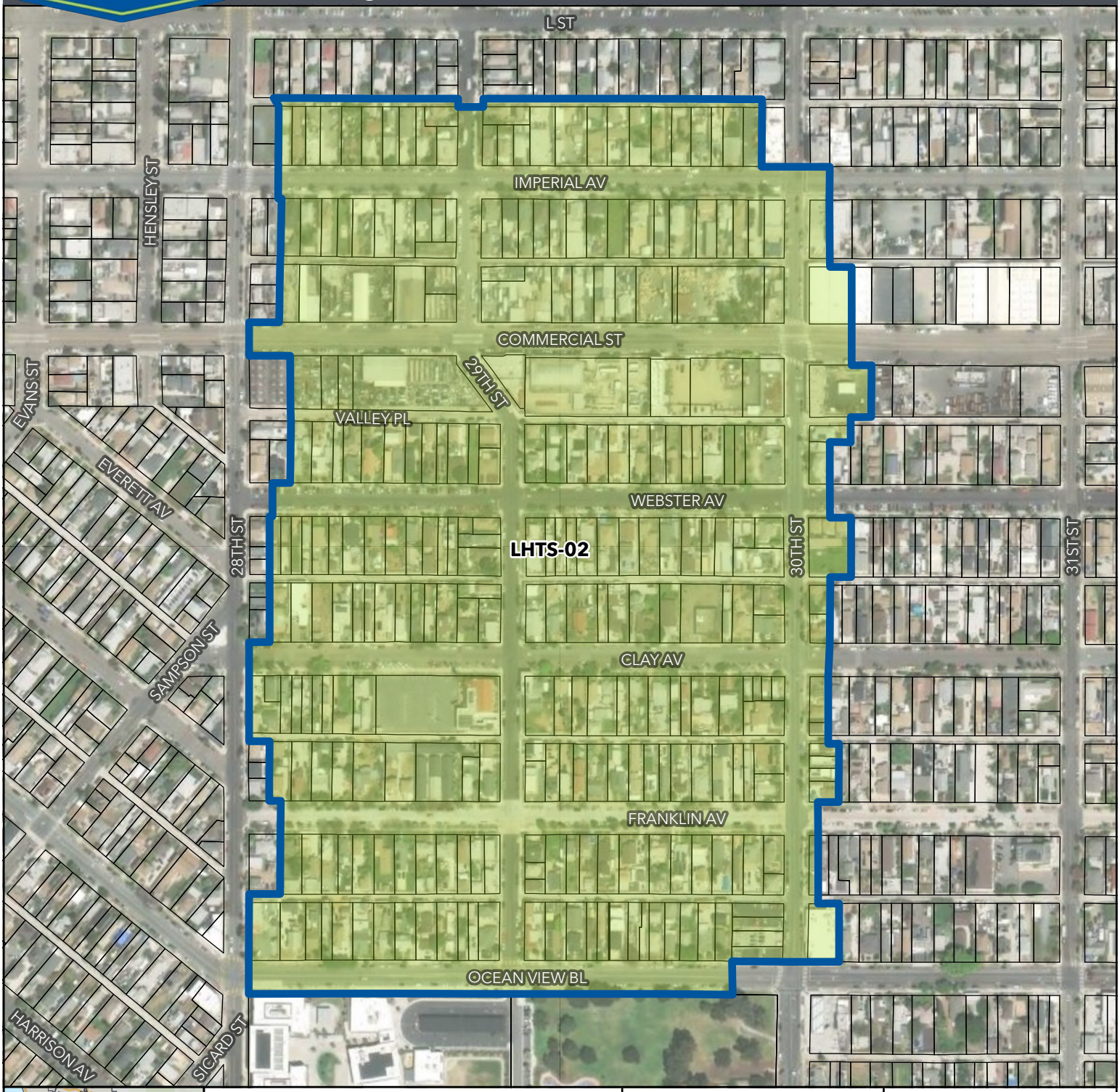

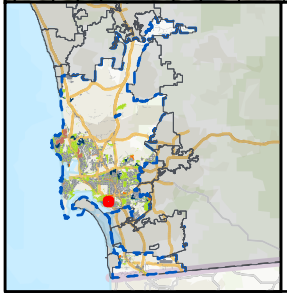

Project Data

City Council District Number:	8
Neighborhood:	Logan Heights
Status:	Identified in Master Plan
Power Pole Count:	121
Preliminary Parcel Count:	291
Project Miles:	2.36

Legend

Parcel Boundary

Project Boundary

Sources: City of San Diego, County of San Diego, MAXAR

N

0 75 150 300

Feet

NAD 1983 StatePlane California VI FIPS 0406 Feet Lambert Conformal Conic

COUNCIL DISTRICT #8 PAGE: 608

Neighborhood PAGE: 626

Utilities Undergrounding Project

Surcharge Area: LHTS-03

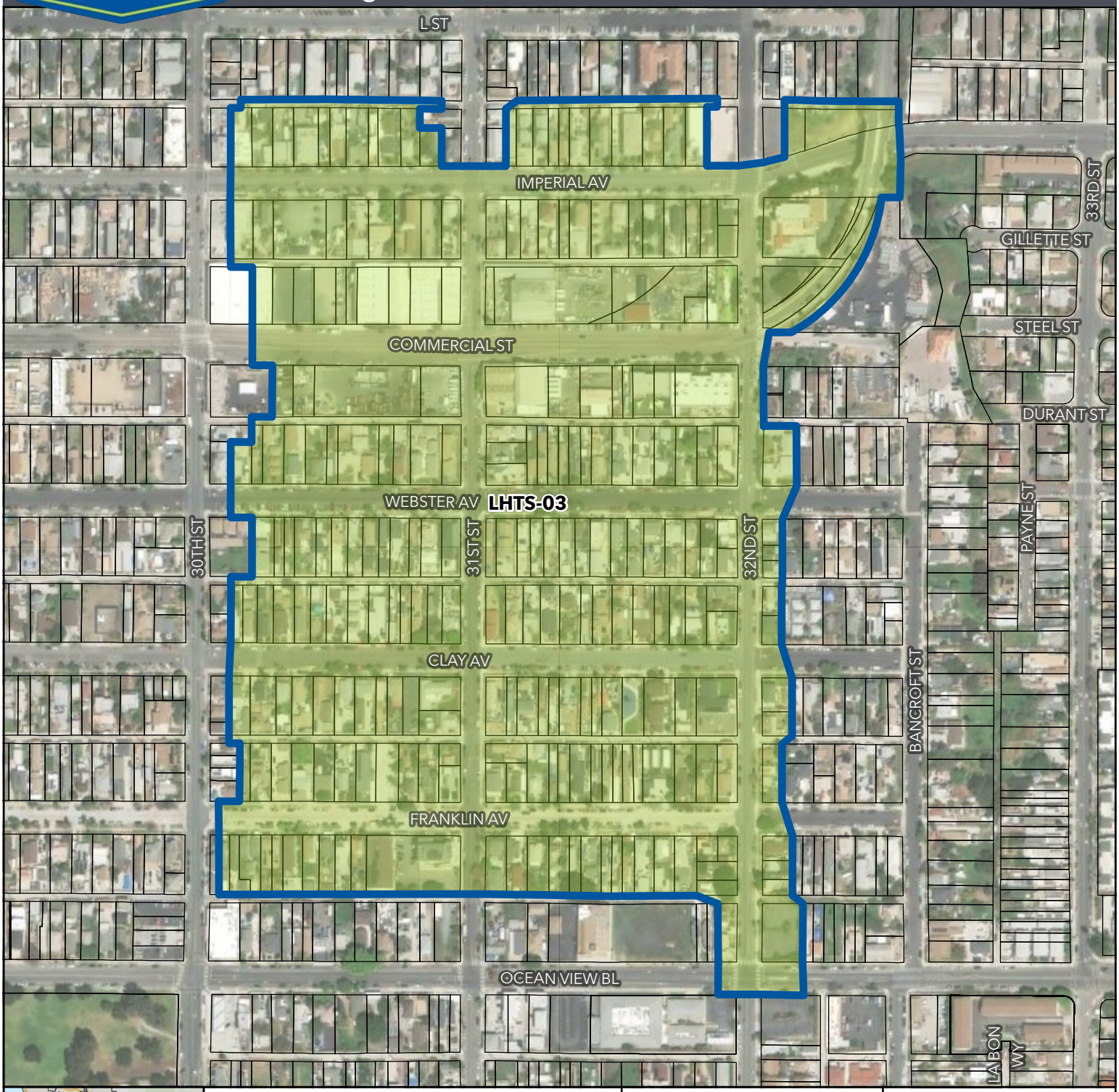

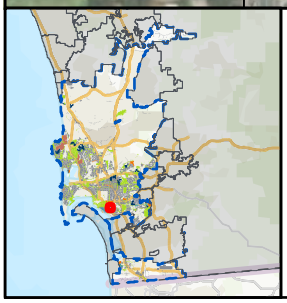

Project Data

City Council District Number:	8
Neighborhood:	Logan Heights
Status:	Identified in Master Plan
Power Pole Count:	92
Preliminary Parcel Count:	259
Project Miles:	2.05

Legend

Parcel Boundary

Project Boundary

Sources: City of San Diego, County of San Diego, MAXAR

N

0 75 150 300

Feet

NAD 1983 StatePlane California VI FIPS 0406 Feet Lambert Conformal Conic

COUNCIL DISTRICT #8 PAGE: 608

Neighborhood PAGE: 626

Utilities Undergrounding Project

Surcharge Area: LHTS-04

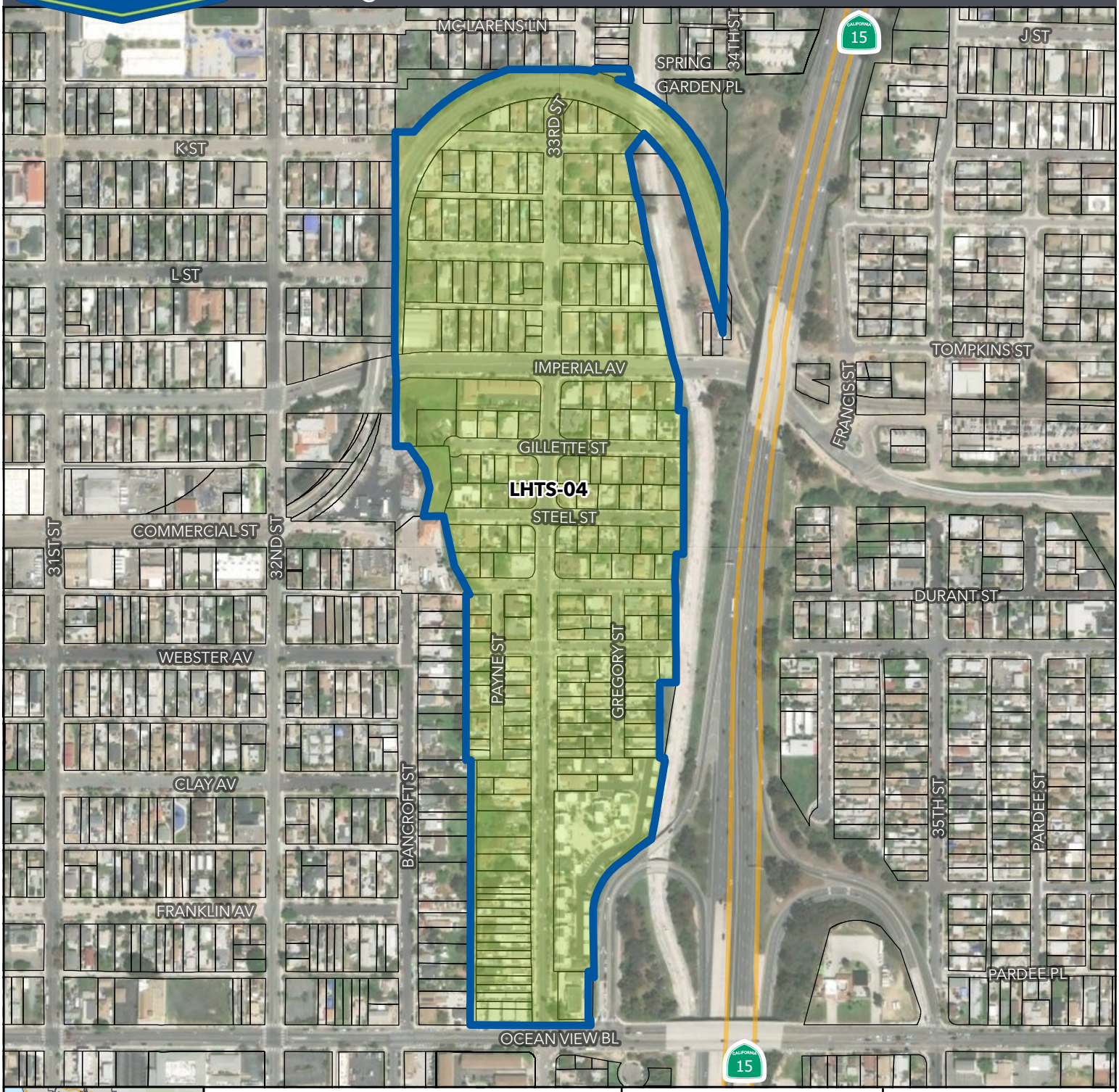

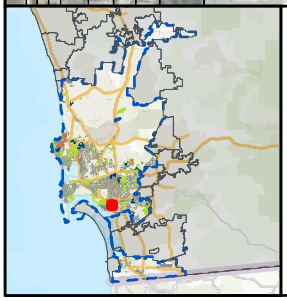

Project Data

City Council District Number:	8
Neighborhood:	Logan Heights
Status:	Identified in Master Plan
Power Pole Count:	78
Preliminary Parcel Count:	209
Project Miles:	1.23

Legend

Parcel Boundary

Project Boundary

Sources: City of San Diego, County of San Diego, MAXAR

N

0 95 190 380

Feet

NAD 1983 StatePlane California VI FIPS 0406 Feet Lambert Conformal Conic

COUNCIL DISTRICT #8 PAGE: 608

Neighborhood PAGE: 626

Utilities Undergrounding Project

Surcharge Area: LHTS-05

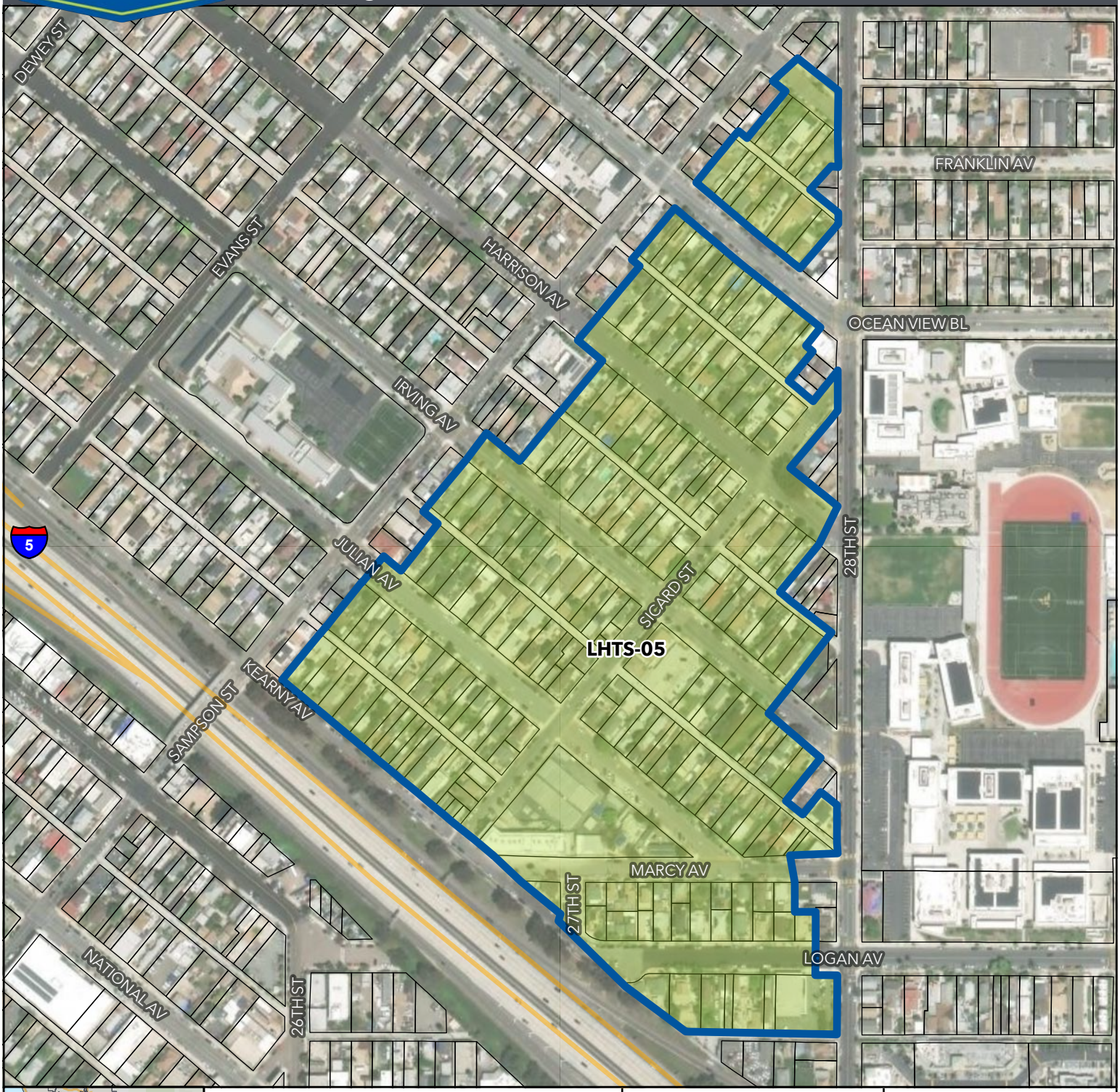

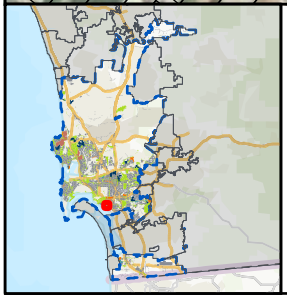

Project Data

City Council District Number:	8
Neighborhood:	Logan Heights
Status:	Identified in Master Plan
Power Pole Count:	69
Preliminary Parcel Count:	185
Project Miles:	1.09

Legend

Parcel Boundary

Project Boundary

Sources: City of San Diego, County of San Diego, MAXAR

N

0 75 150 300

Feet

NAD 1983 StatePlane California VI FIPS 0406 Feet Lambert Conformal Conic

COUNCIL DISTRICT #8 PAGE: 608

Neighborhood PAGE: 626

Utilities Undergrounding Project

Surcharge Area: LHTS-06



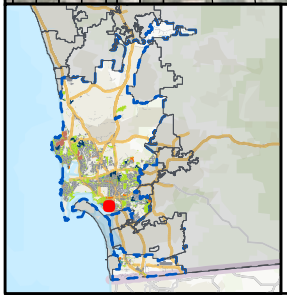

Project Data

City Council District Number:	**8**
Neighborhood:	**Logan Heights**
Status:	**Identified in Master Plan**
Power Pole Count:	**172**
Preliminary Parcel Count:	**342**
Project Miles:	**2.66**

Legend

Parcel Boundary

Project Boundary

Sources: City of San Diego, County of San Diego, MAXAR

N

0 95 190 380

Feet

NAD 1983 StatePlane California VI FIPS 0406 Feet Lambert Conformal Conic

COUNCIL DISTRICT #8 PAGE: 608

Neighborhood PAGE: 626

Utilities Undergrounding Project

Surcharge Area: LHTS-07

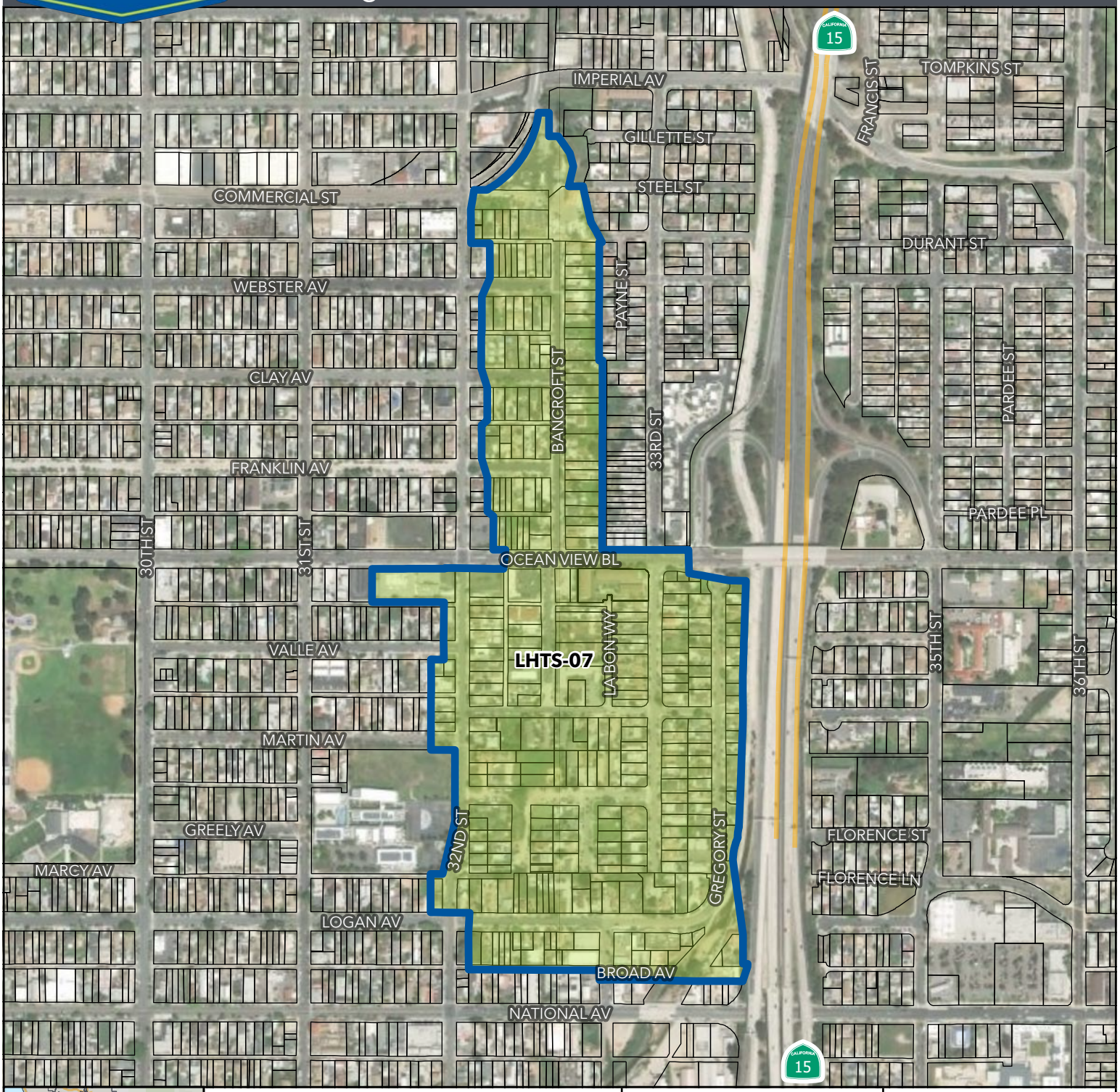

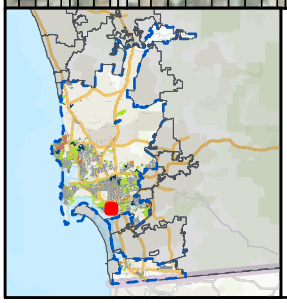

Project Data

City Council District Number:	**8**
Neighborhood:	**Logan Heights**
Status:	**Identified in Master Plan**
Power Pole Count:	**130**
Preliminary Parcel Count:	**334**
Project Miles:	**2.34**

Legend

Parcel Boundary

Project Boundary

Sources: City of San Diego, County of San Diego, MAXAR

N

0 130 260 520

Feet

NAD 1983 StatePlane California VI FIPS 0406 Feet Lambert Conformal Conic

Utilities Undergrounding Project

Surcharge Area: UU819

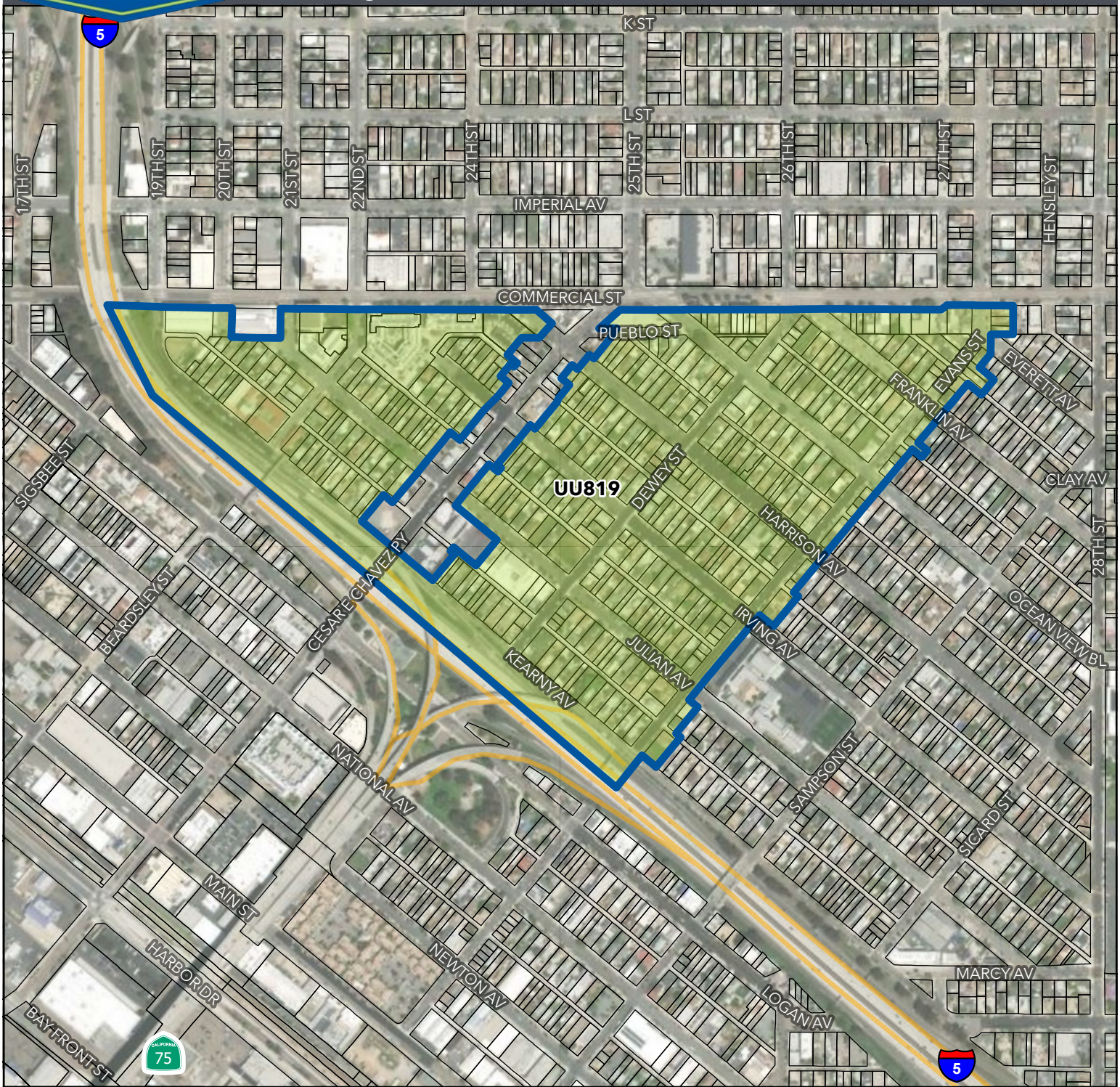

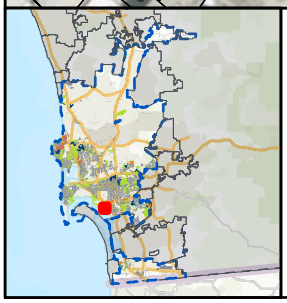

Project Data

City Council District Number:	8
Neighborhood:	Logan Heights
Status:	Identified in Master Plan
Power Pole Count:	172
Preliminary Parcel Count:	399
Project Miles:	3.33

Legend

Parcel Boundary

Project Boundary

Sources: City of San Diego, County of San Diego, MAXAR

N

0 130 260 520

Feet

NAD 1983 StatePlane California VI FIPS 0406 Feet Lambert Conformal Conic

COUNCIL DISTRICT #8 PAGE: 608

Neighborhood PAGE: 626

Utilities Undergrounding Project

Neighborhood Key Map: Nestor

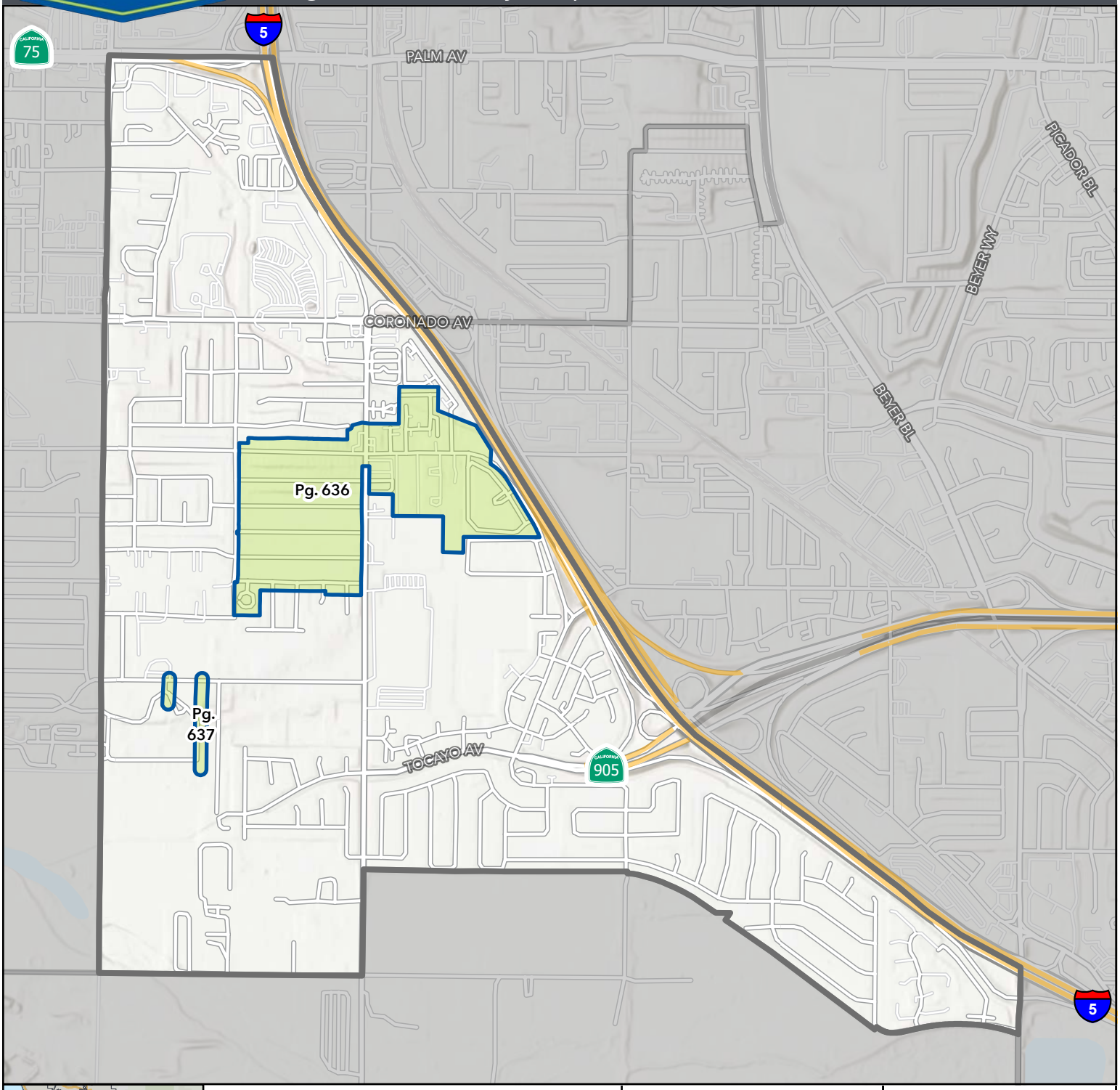

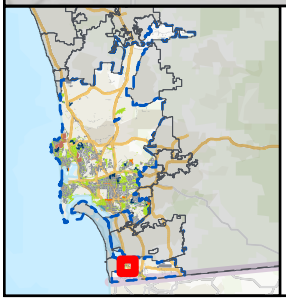

Neighborhood Information

City Council District Number	8
Surcharge Project Count	2

Sources: City of San Diego, County of San Diego, MAXAR

Legend

- Neighborhood Boundary
- Project Boundary

N

0 0.05 0.1 0.2

Miles

NAD 1983 StatePlane California VI FIPS 0406 Feet
Lambert Conformal Conic

Utilities Undergrounding Project

Surcharge Area: NSTR-01

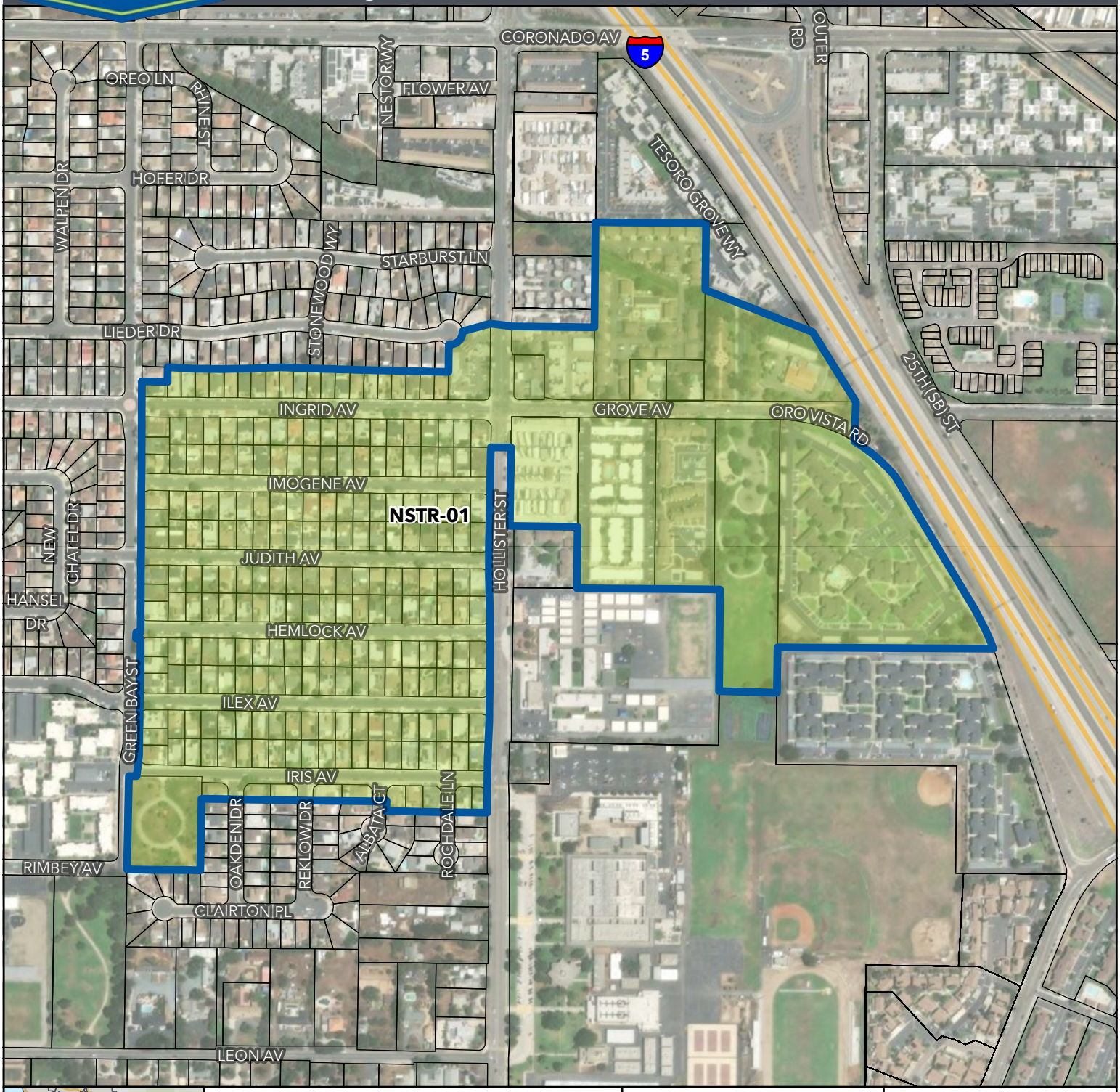

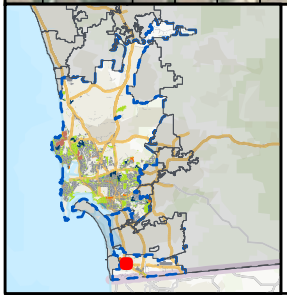

Project Data

City Council District Number:	8
Neighborhood:	Nestor
Status:	Identified in Master Plan
Power Pole Count:	74
Preliminary Parcel Count:	302
Project Miles:	1.66

Legend

Parcel Boundary

Project Boundary

Sources: City of San Diego, County of San Diego, MAXAR

N

0 115 230 460

Feet

NAD 1983 StatePlane California VI FIPS 0406 Feet Lambert Conformal Conic

COUNCIL DISTRICT #8 PAGE: 608

Neighborhood PAGE: 635

Utilities Undergrounding Project

Surcharge Area: NSTR-S1

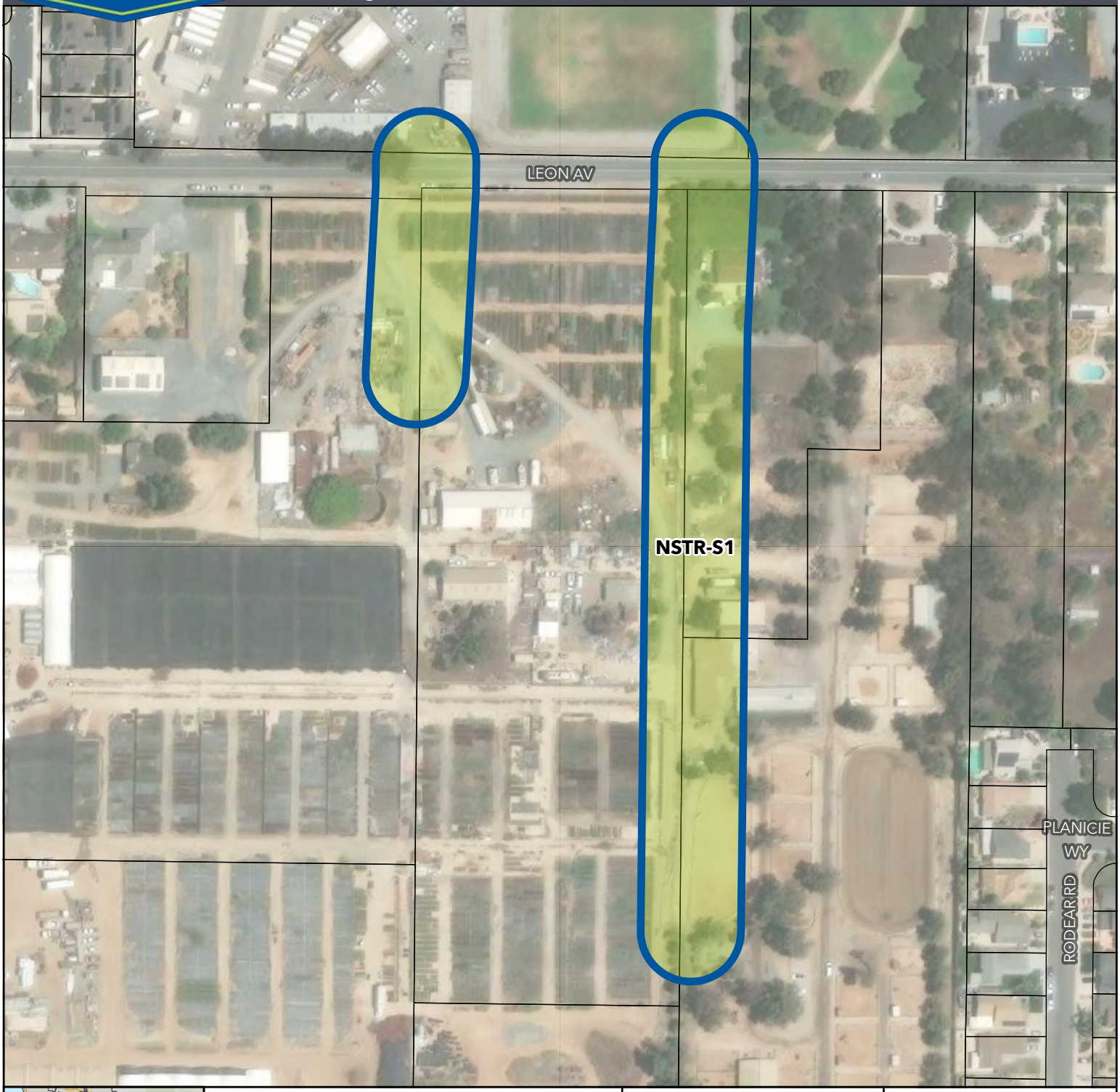

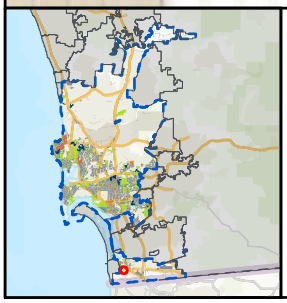

Project Data

City Council District Number:	8
Neighborhood:	Nestor
Status:	Identified in Master Plan
Power Pole Count:	9
Preliminary Parcel Count:	7
Project Miles:	0.05

Legend

- Parcel Boundary
- Project Boundary

Sources: City of San Diego, County of San Diego, MAXAR

N

0 37.5 75 150

Feet

NAD 1983 StatePlane California VI FIPS 0406 Feet Lambert Conformal Conic

COUNCIL DISTRICT #8 PAGE: 608

Neighborhood PAGE: 635

Utilities Undergrounding Project

Neighborhood Key Map: Ocean Crest

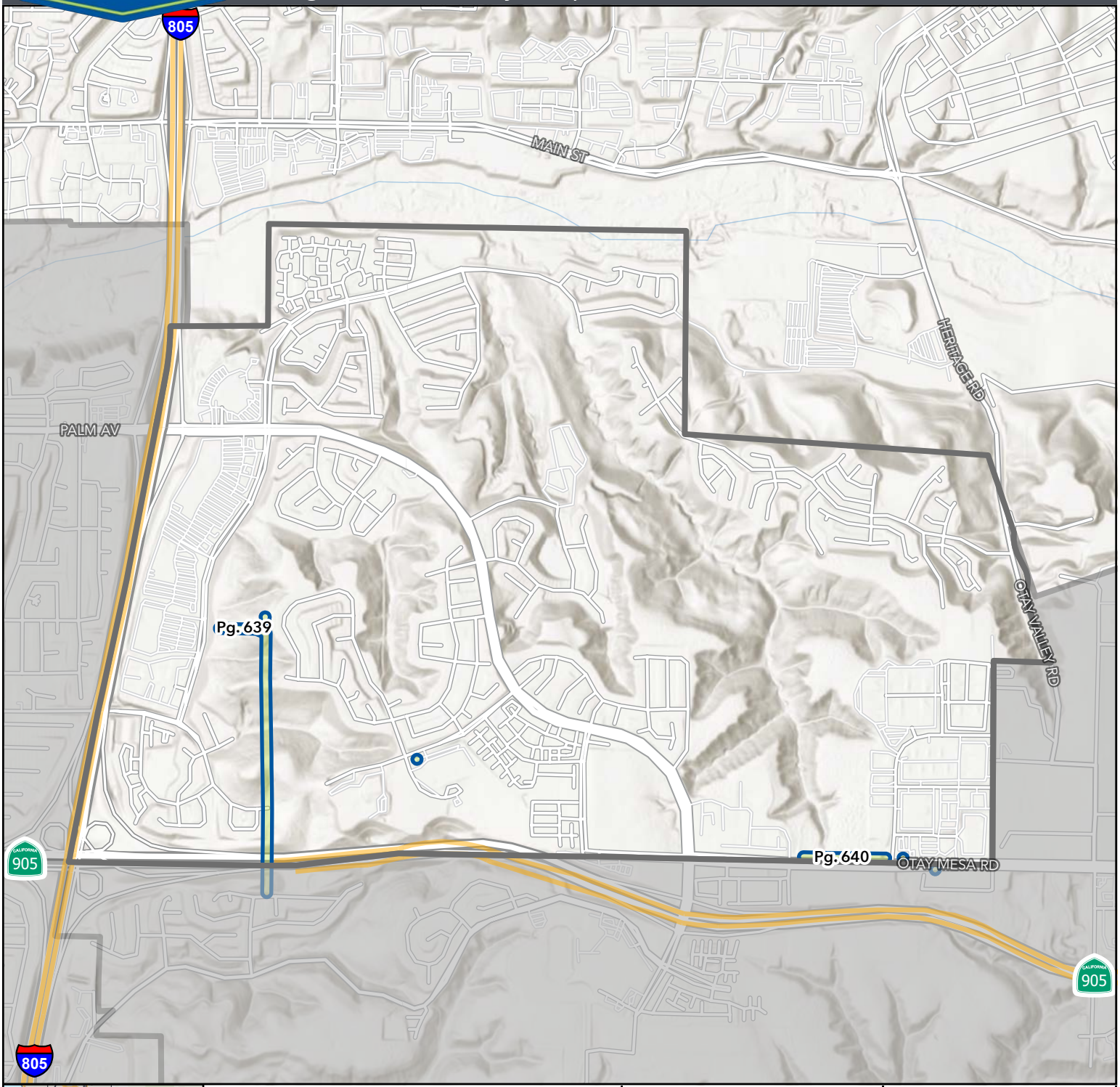

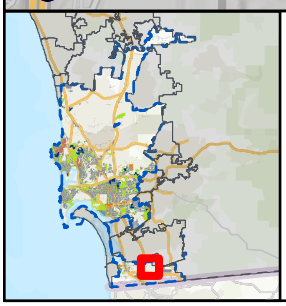

Neighborhood Information

City Council District Number	8
Surcharge Project Count	2

Sources: City of San Diego, County of San Diego, MAXAR

Legend

- Neighborhood Boundary
- Project Boundary

N

0 0.07 0.15 0.3

Miles

NAD 1983 StatePlane California VI FIPS 0406 Feet
Lambert Conformal Conic

Utilities Undergrounding Project

Surcharge Area: OCRT-S1

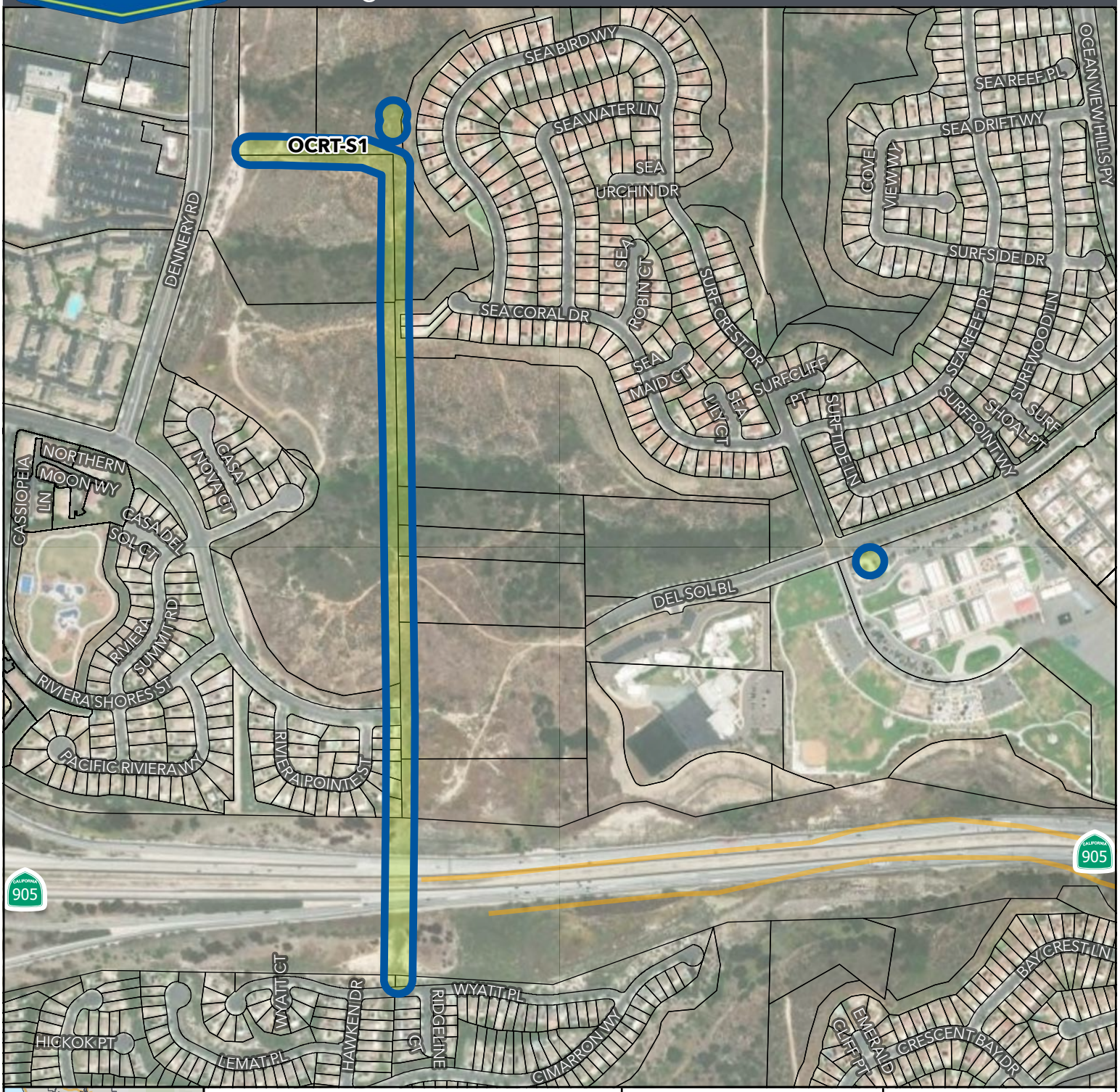

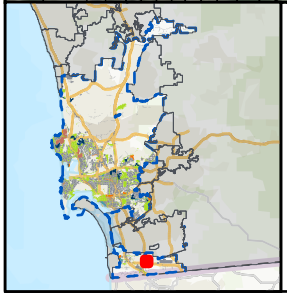

Project Data

City Council District Number:	8
Neighborhood:	Ocean Crest
Status:	Identified in Master Plan
Power Pole Count:	15
Preliminary Parcel Count:	23
Project Miles:	0.02

Legend

Parcel Boundary

Project Boundary

Sources: City of San Diego, County of San Diego, MAXAR

N

0 130 260 520

Feet

NAD 1983 StatePlane California VI FIPS 0406 Feet
Lambert Conformal Conic

Utilities Undergrounding Project

Surcharge Area: OCRT-S2

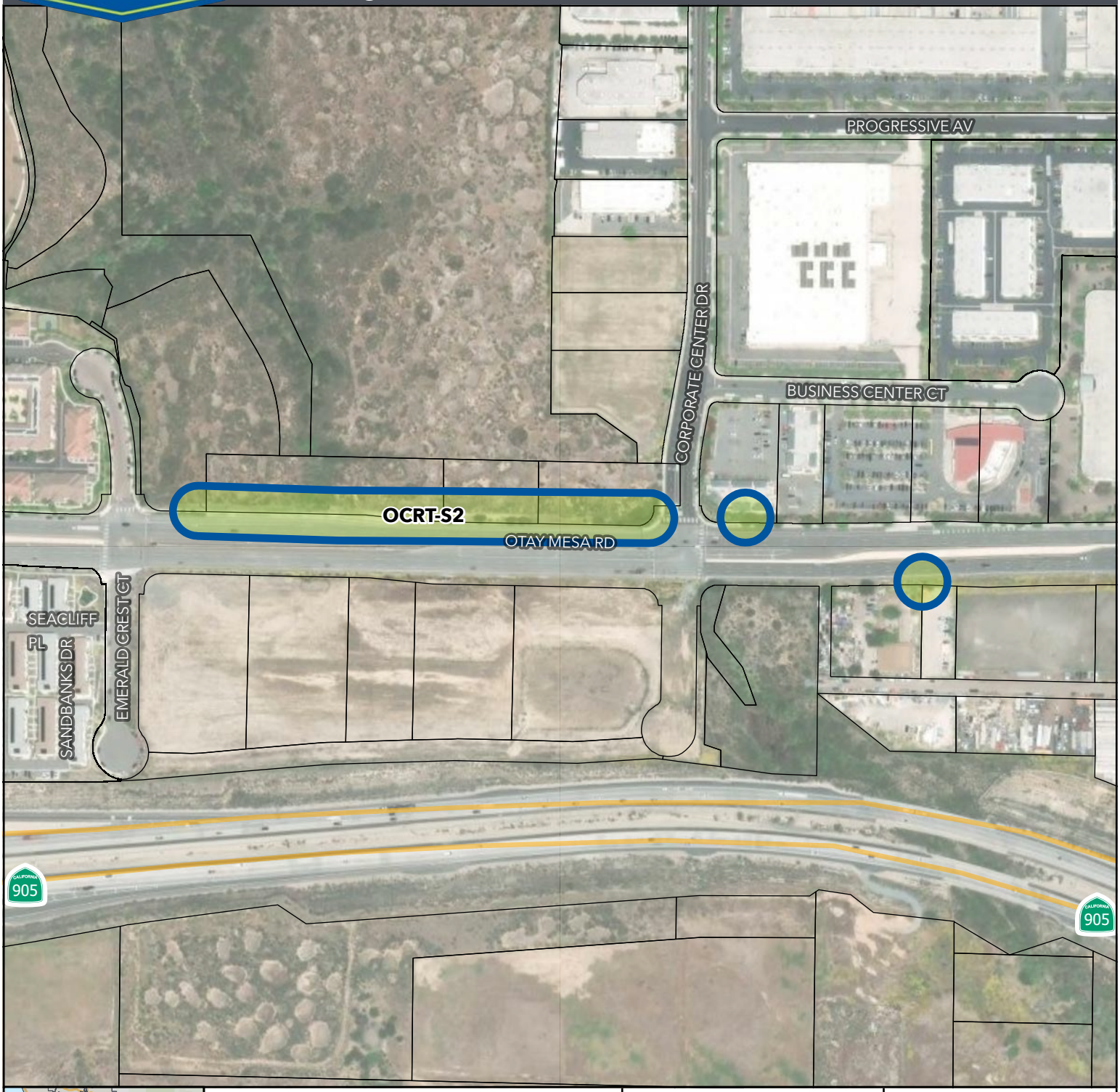

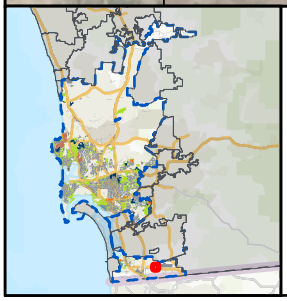

Project Data

City Council District Number:	**8**
Neighborhood:	**Ocean Crest**
Status:	**Identified in Master Plan**
Power Pole Count:	**7**
Preliminary Parcel Count:	**7**
Project Miles:	**0.19**

Legend

Parcel Boundary

Project Boundary

Sources: City of San Diego, County of San Diego, MAXAR

N

0 75 150 300

Feet

NAD 1983 StatePlane California VI FIPS 0406 Feet Lambert Conformal Conic

Utilities Undergrounding Project

Neighborhood Key Map: Otay Mesa

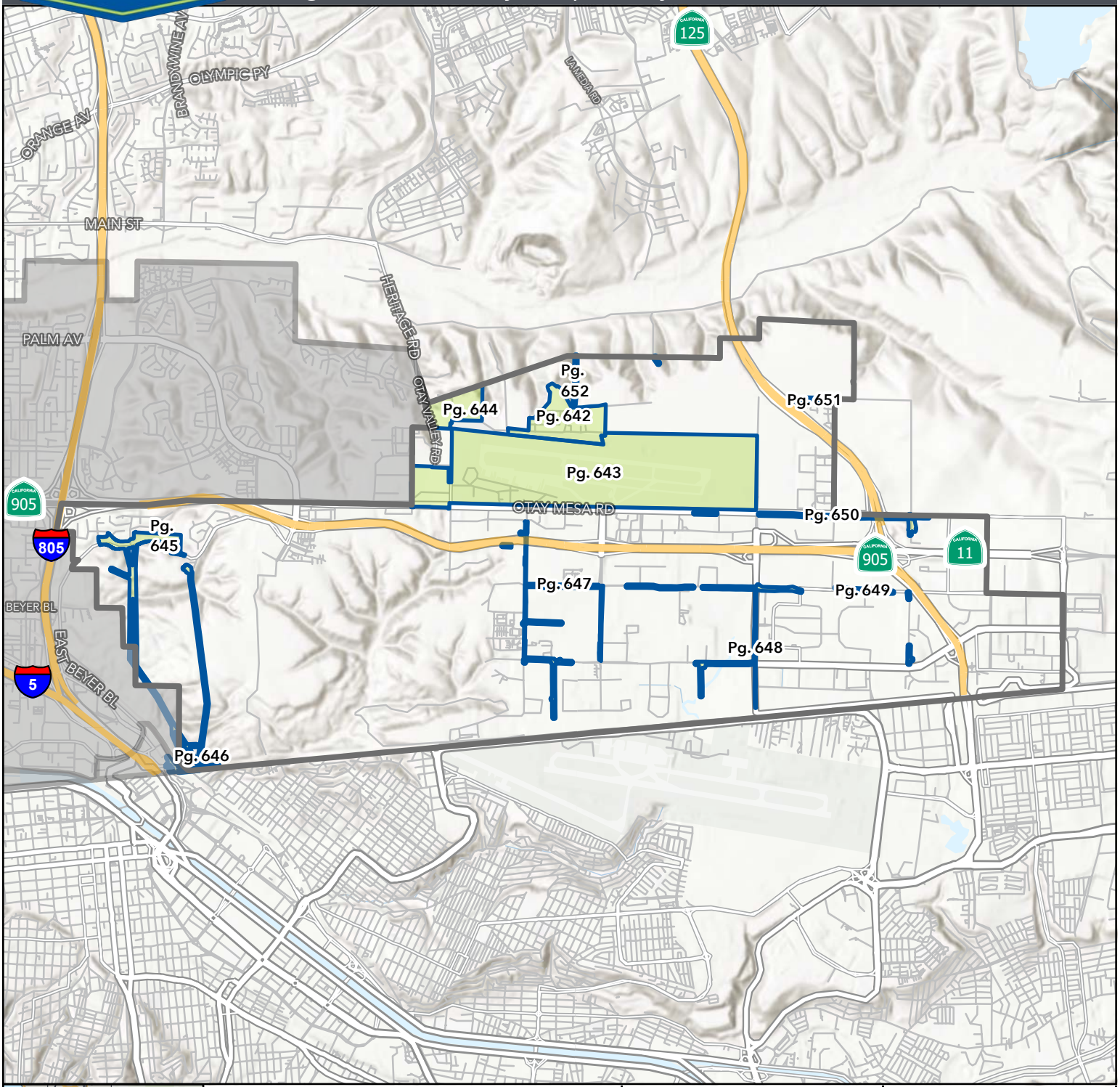

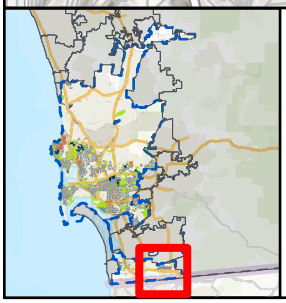

Neighborhood Information

City Council District Number	8
Surcharge Project Count	11

Sources: City of San Diego, County of San Diego, MAXAR

Legend

- Neighborhood Boundary
- Project Boundary

N

0 0.2 0.4 0.8

Miles

NAD 1983 StatePlane California VI FIPS 0406 Feet
Lambert Conformal Conic

Utilities Undergrounding Project

Surcharge Area: OMSA-01



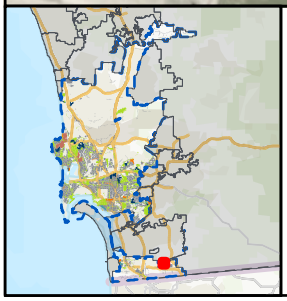

Project Data

City Council District Number:	8
Neighborhood:	Otay Mesa
Status:	Identified in Master Plan
Power Pole Count:	68
Preliminary Parcel Count:	28
Project Miles:	0.05

Legend

Parcel Boundary

Project Boundary

Sources: City of San Diego, County of San Diego, MAXAR

N

0 115 230 460

Feet

NAD 1983 StatePlane California VI FIPS 0406 Feet Lambert Conformal Conic

COUNCIL DISTRICT #8 PAGE: 608

Neighborhood PAGE: 641

Utilities Undergrounding Project

Surcharge Area: OMSA-02

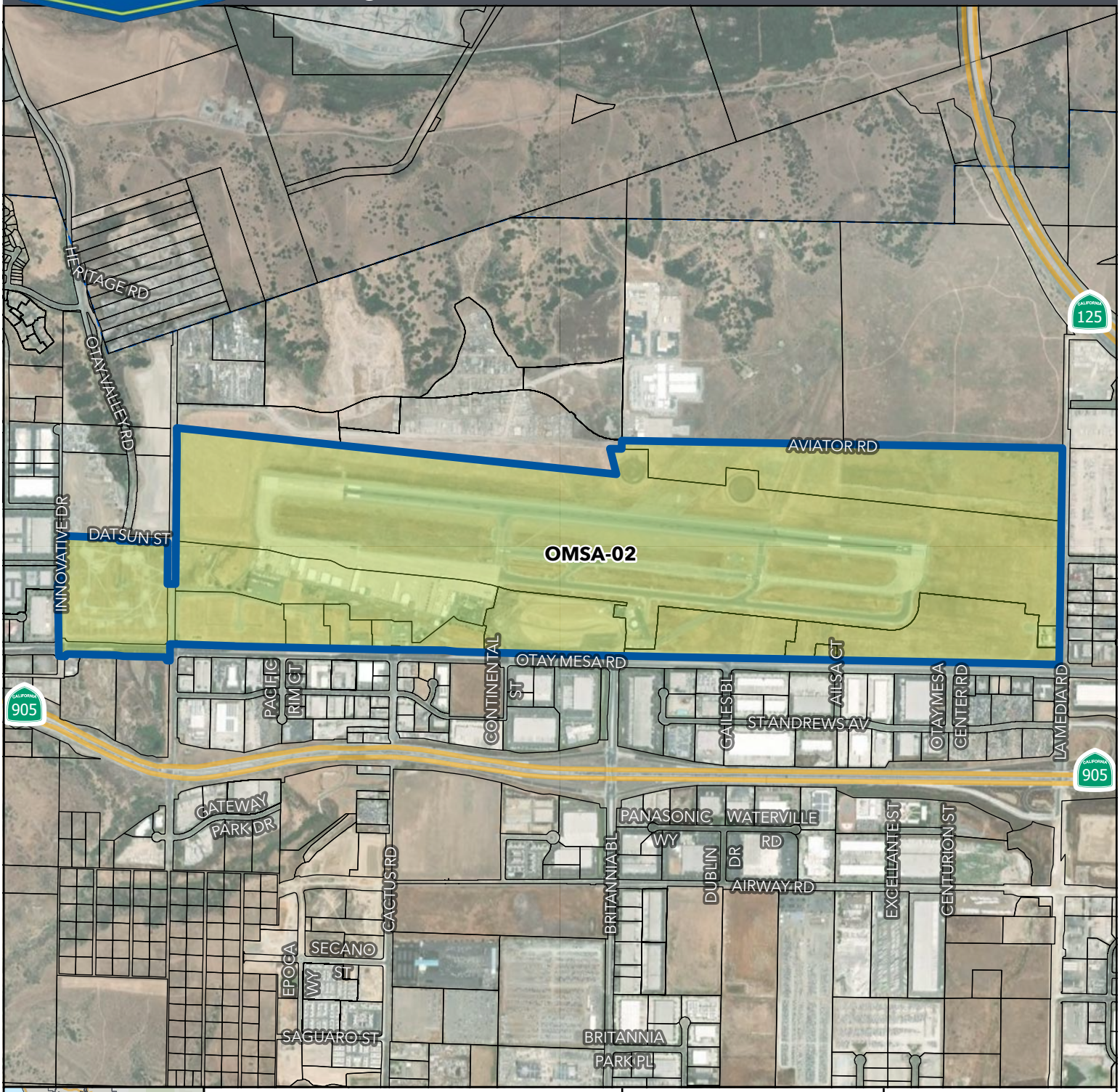

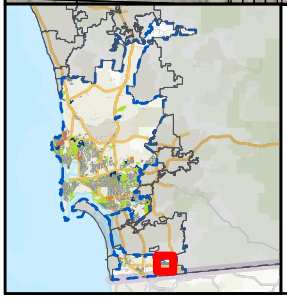

Project Data

City Council District Number:	8
Neighborhood:	Otay Mesa
Status:	Identified in Master Plan
Power Pole Count:	99
Preliminary Parcel Count:	29
Project Miles:	1.42

Legend

- Parcel Boundary
- Project Boundary

Sources: City of San Diego, County of San Diego, MAXAR

N

0 370 740 1,480

Feet

NAD 1983 StatePlane California VI FIPS 0406 Feet
Lambert Conformal Conic

Utilities Undergrounding Project

Surcharge Area: OMSA-03



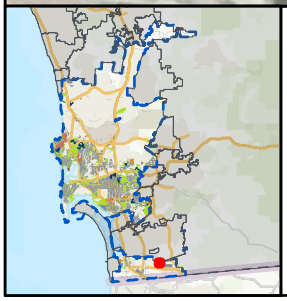

Project Data

City Council District Number:	8
Neighborhood:	Otay Mesa
Status:	Identified in Master Plan
Power Pole Count:	14
Preliminary Parcel Count:	3
Project Miles:	0.21

Legend

Parcel Boundary

Project Boundary

Sources: City of San Diego, County of San Diego, MAXAR

N

0 75 150 300

Feet

NAD 1983 StatePlane California VI FIPS 0406 Feet
Lambert Conformal Conic

COUNCIL DISTRICT #8 PAGE: 608

Neighborhood PAGE: 641

Utilities Undergrounding Project

Surcharge Area: OMSA-S1

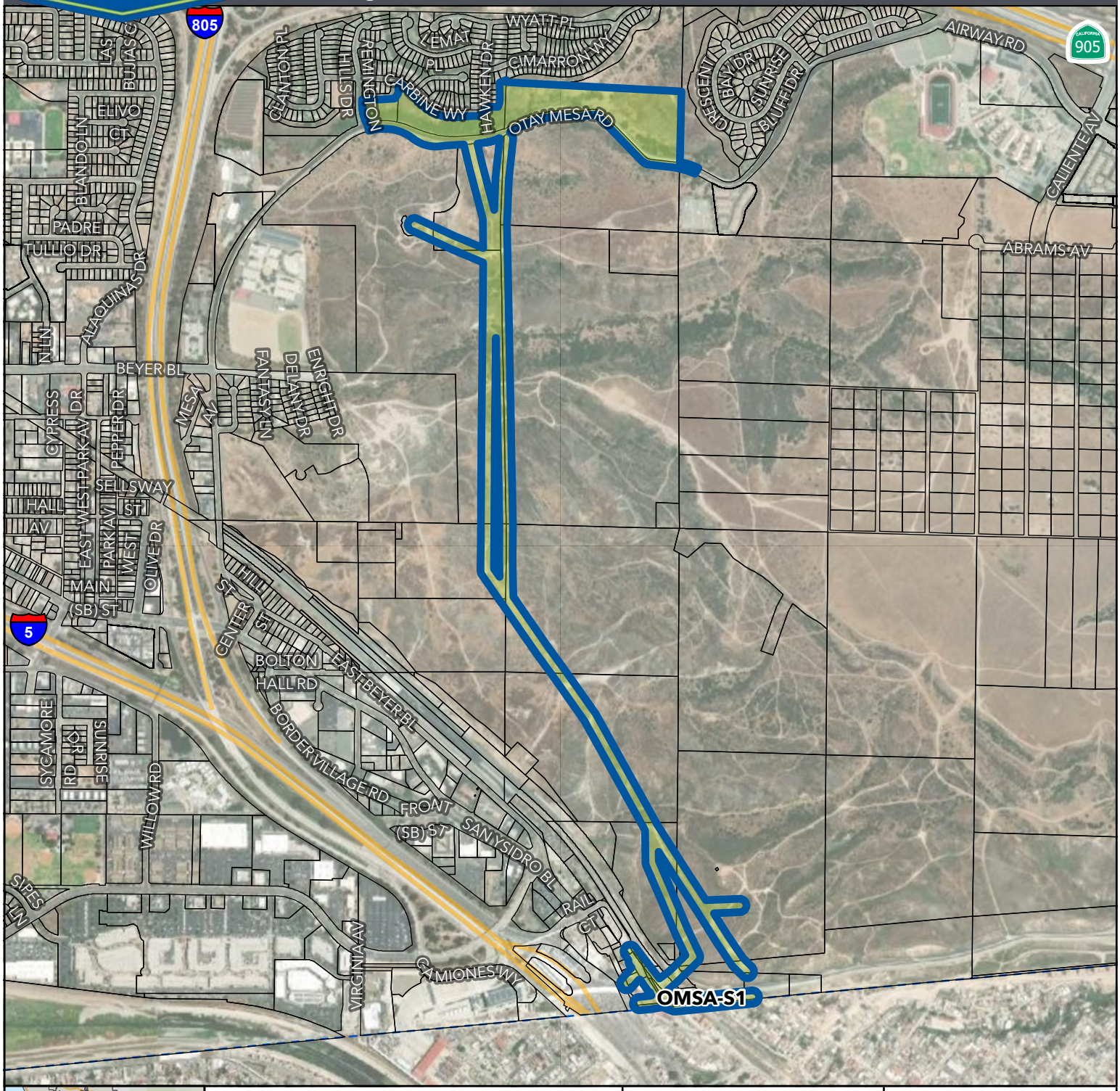

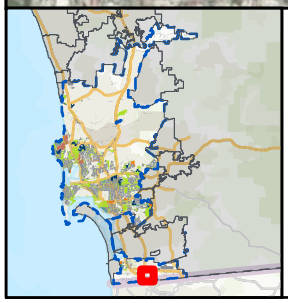

Project Data

City Council District Number:	8
Neighborhood:	Otay Mesa
Status:	Identified in Master Plan
Power Pole Count:	75
Preliminary Parcel Count:	40
Project Miles:	0.68

Legend

- Parcel Boundary
- Project Boundary

Sources: City of San Diego, County of San Diego, MAXAR

N

0 275 550 1,100

Feet

NAD 1983 StatePlane California VI FIPS 0406 Feet
Lambert Conformal Conic

COUNCIL DISTRICT #8 PAGE: 608

Neighborhood PAGE: 641

Utilities Undergrounding Project

Surcharge Area: OMSA-S2

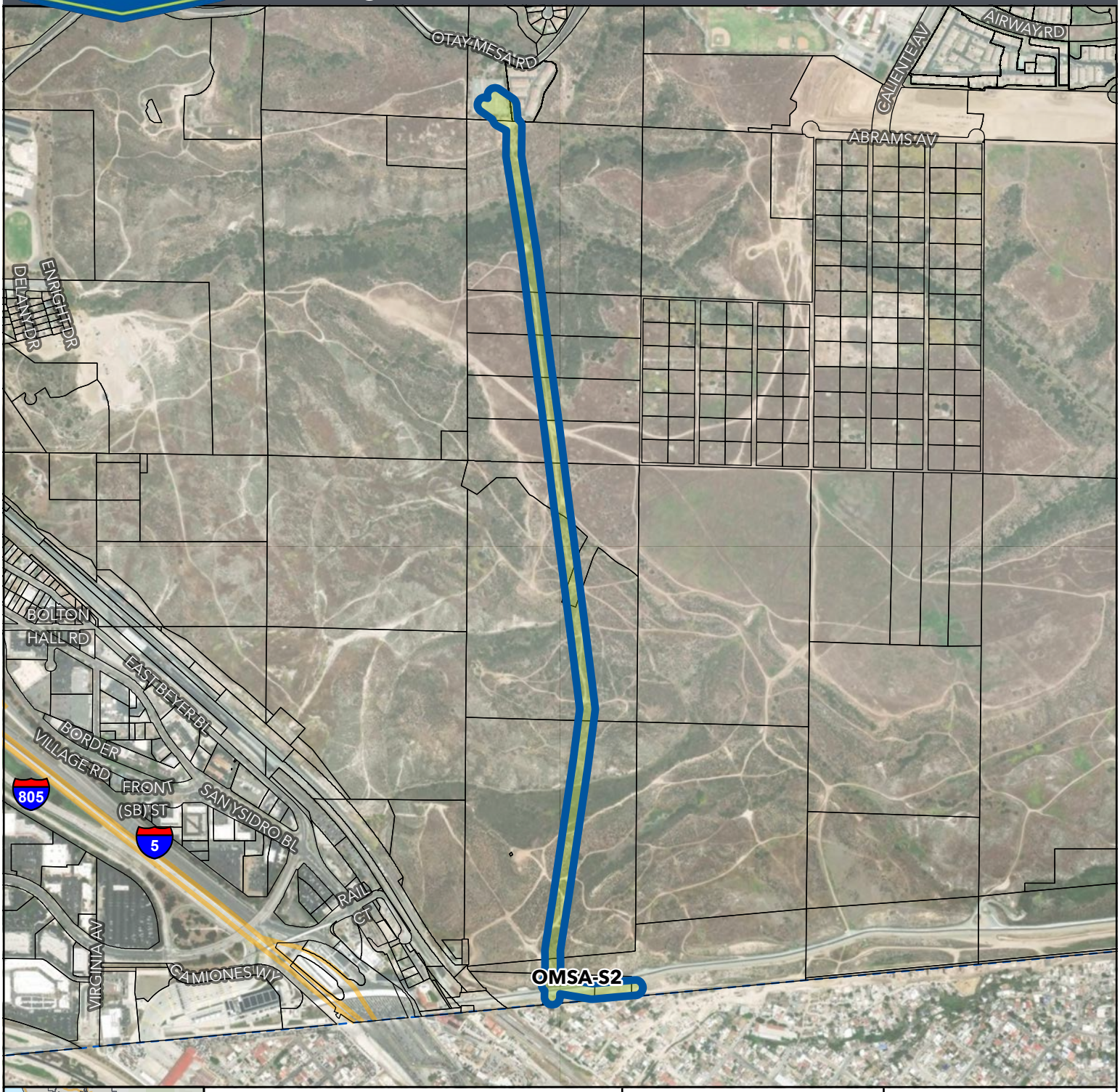

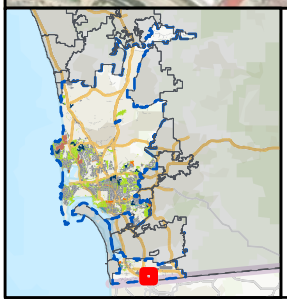

Project Data

City Council District Number:	8
Neighborhood:	Otay Mesa
Status:	Identified in Master Plan
Power Pole Count:	30
Preliminary Parcel Count:	53
Project Miles:	0

Legend

- Parcel Boundary
- Project Boundary

Sources: City of San Diego, County of San Diego, MAXAR

N

0 250 500 1,000

Feet

NAD 1983 StatePlane California VI FIPS 0406 Feet
Lambert Conformal Conic

COUNCIL DISTRICT #8 PAGE: 608

Neighborhood PAGE: 641

Utilities Undergrounding Project

Surcharge Area: OMSA-S3

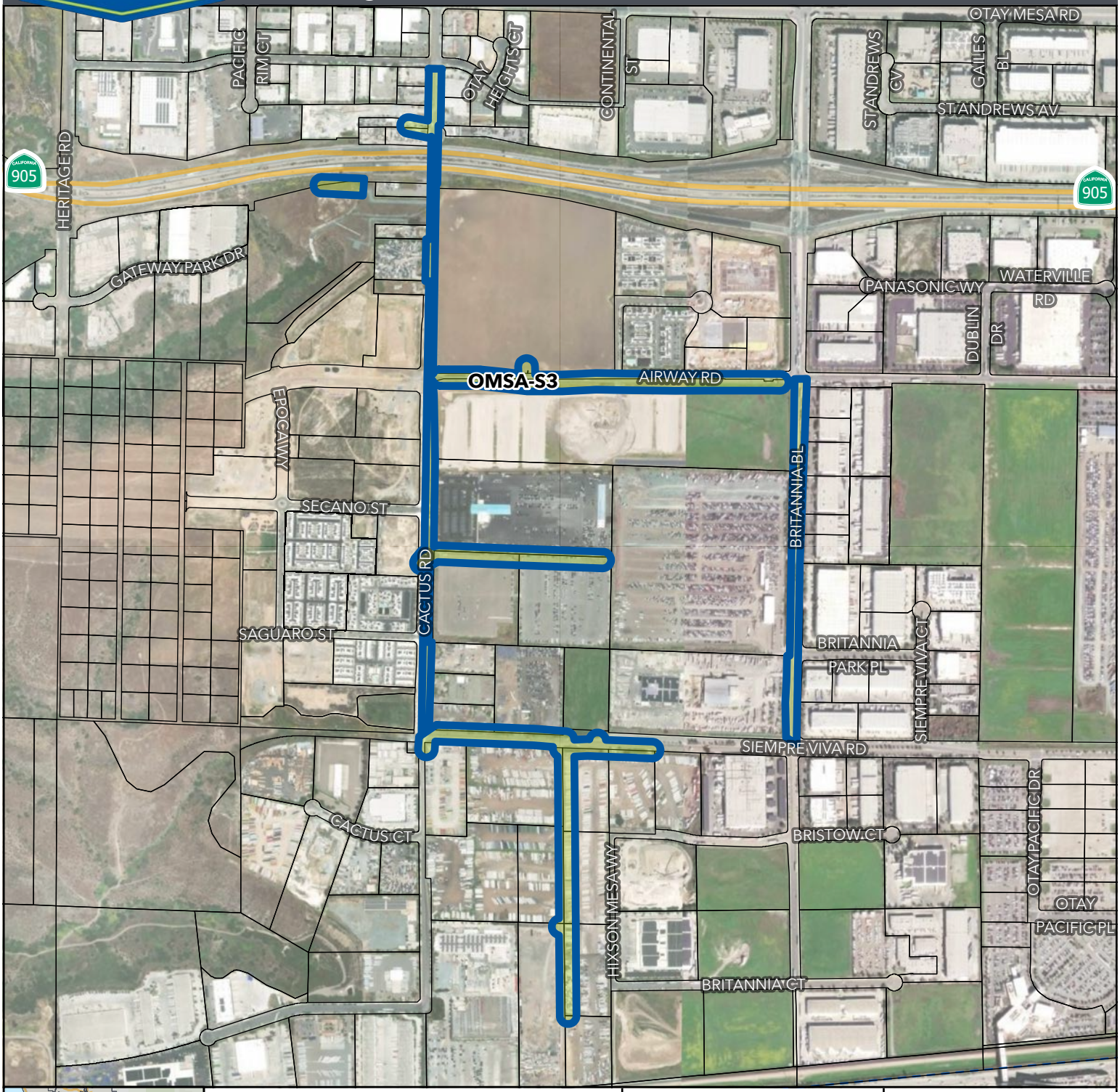

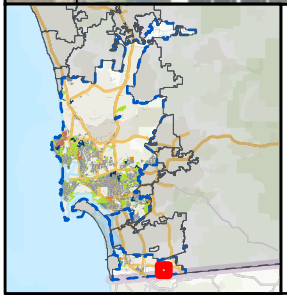

Project Data

City Council District Number:	8
Neighborhood:	Otay Mesa
Status:	Identified in Master Plan
Power Pole Count:	68
Preliminary Parcel Count:	29
Project Miles:	2.21

Legend

- Parcel Boundary
- Project Boundary

Sources: City of San Diego, County of San Diego, MAXAR

N

0 230 460 920

Feet

NAD 1983 StatePlane California VI FIPS 0406 Feet
Lambert Conformal Conic

COUNCIL DISTRICT #8 PAGE: 608

Neighborhood PAGE: 641

Utilities Undergrounding Project

Surcharge Area: OMSA-S4

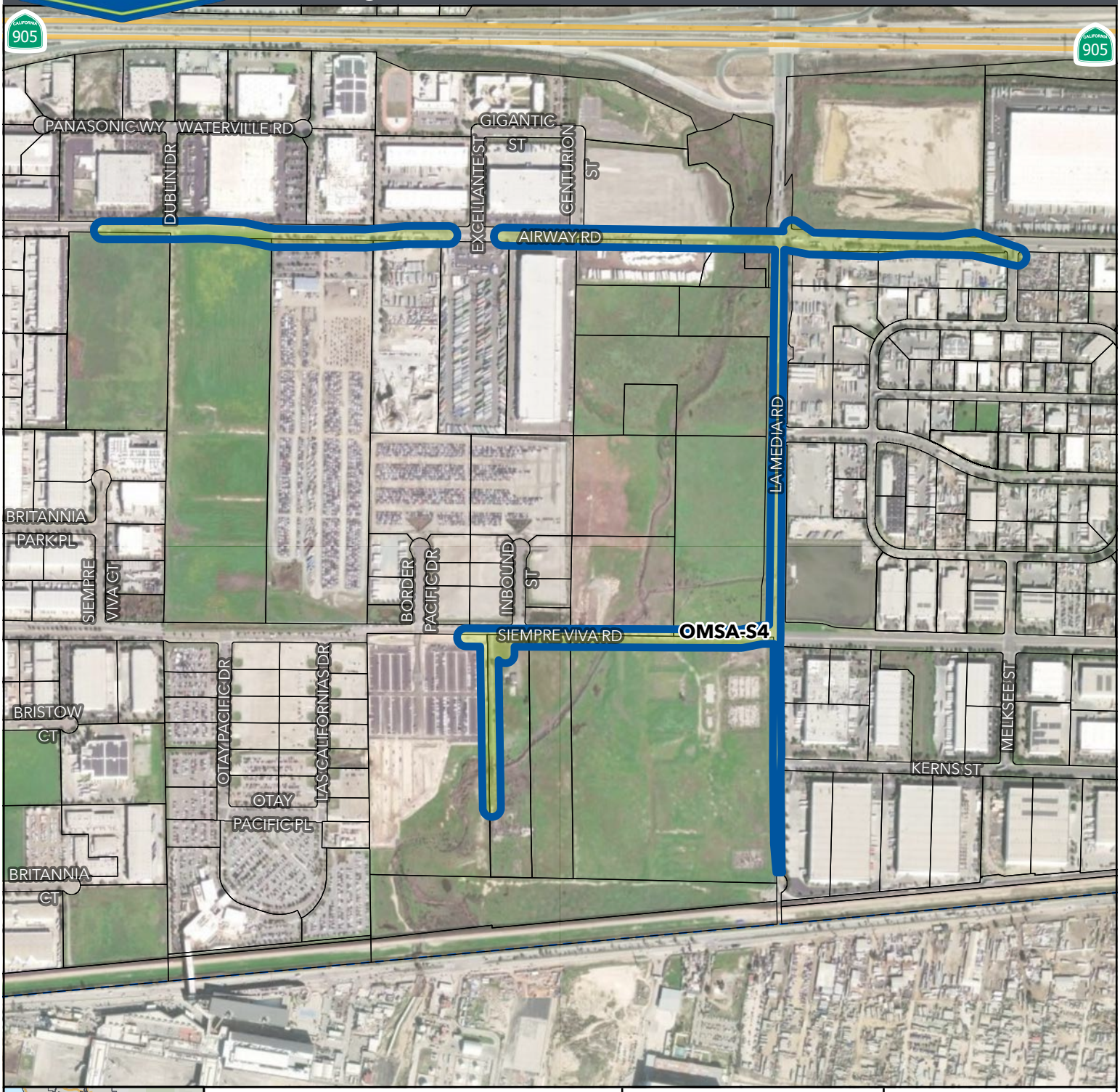

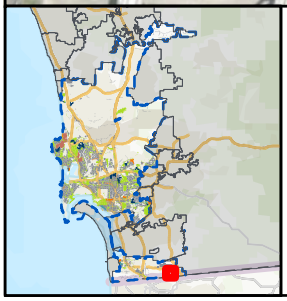

Project Data

City Council District Number:	8
Neighborhood:	Otay Mesa
Status:	Identified in Master Plan
Power Pole Count:	81
Preliminary Parcel Count:	24
Project Miles:	2.06

Legend

Parcel Boundary

Project Boundary

Sources: City of San Diego, County of San Diego, MAXAR

N

0 210 420 840

Feet

NAD 1983 StatePlane California VI FIPS 0406 Feet Lambert Conformal Conic

COUNCIL DISTRICT #8 PAGE: 608

Neighborhood PAGE: 641

Utilities Undergrounding Project

Surcharge Area: OMSA-S5



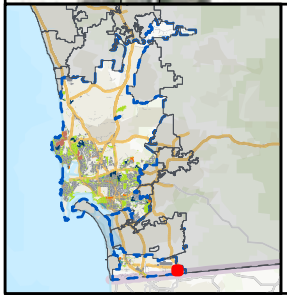

Project Data

City Council District Number:	8
Neighborhood:	Otay Mesa
Status:	Identified in Master Plan
Power Pole Count:	21
Preliminary Parcel Count:	11
Project Miles:	0.58

Legend

Parcel Boundary

Project Boundary

Sources: City of San Diego, County of San Diego, MAXAR

N

0 95 190 380

Feet

NAD 1983 StatePlane California VI FIPS 0406 Feet Lambert Conformal Conic

COUNCIL DISTRICT #8 PAGE: 608

Neighborhood PAGE: 641

Utilities Undergrounding Project

Surcharge Area: OMSA-S6

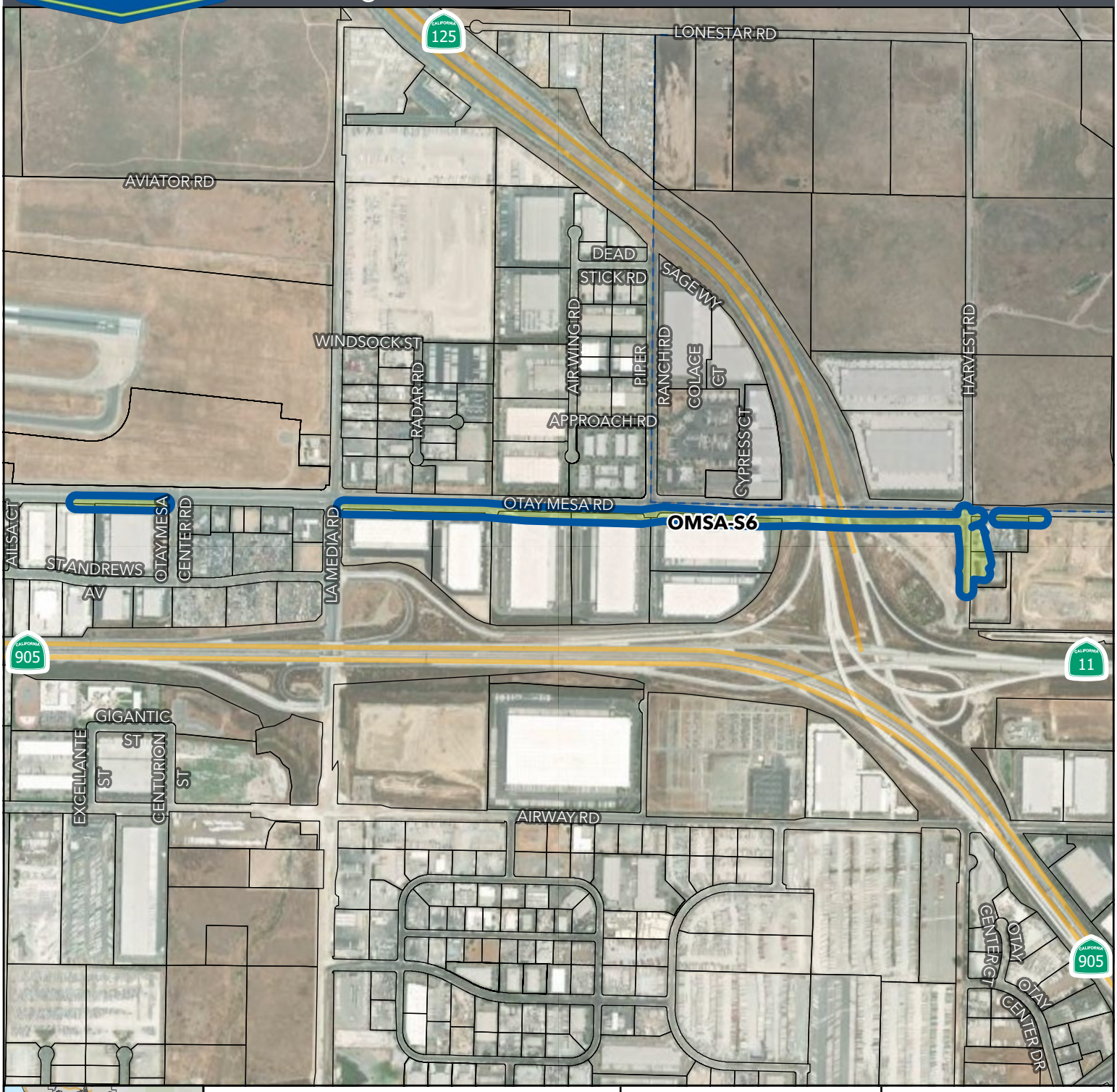

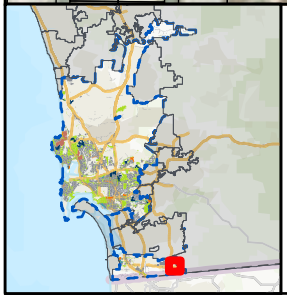

Project Data

City Council District Number:	8
Neighborhood:	Otay Mesa
Status:	Identified in Master Plan
Power Pole Count:	39
Preliminary Parcel Count:	11
Project Miles:	0.27

Legend

Parcel Boundary

Project Boundary

Sources: City of San Diego, County of San Diego, MAXAR

N

0 255 510 1,020

Feet

NAD 1983 StatePlane California VI FIPS 0406 Feet Lambert Conformal Conic

COUNCIL DISTRICT #8 PAGE: 608

Neighborhood PAGE: 641

Utilities Undergrounding Project

Surcharge Area: OMSA-S7



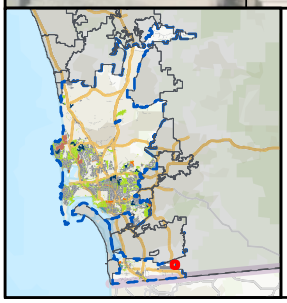

Project Data

City Council District Number:	8
Neighborhood:	Otay Mesa
Status:	Identified in Master Plan
Power Pole Count:	6
Preliminary Parcel Count:	7
Project Miles:	0.27

Legend

Parcel Boundary

Project Boundary

Sources: City of San Diego, County of San Diego, MAXAR

N

0 55 110 220

Feet

NAD 1983 StatePlane California VI FIPS 0406 Feet Lambert Conformal Conic

COUNCIL DISTRICT #8 PAGE: 608

Neighborhood PAGE: 641

Utilities Undergrounding Project

Surcharge Area: OMSA-S8



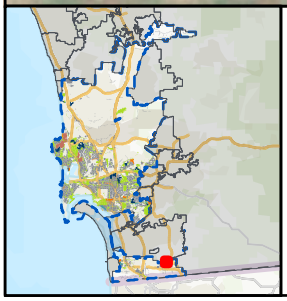

Project Data

City Council District Number:	8
Neighborhood:	Otay Mesa
Status:	Identified in Master Plan
Power Pole Count:	6
Preliminary Parcel Count:	6
Project Miles:	0

Legend

Parcel Boundary

Project Boundary

Sources: City of San Diego, County of San Diego, MAXAR

N

0 115 230 460

Feet

NAD 1983 StatePlane California VI FIPS 0406 Feet Lambert Conformal Conic

COUNCIL DISTRICT #8 PAGE: 608

Neighborhood PAGE: 641

Utilities Undergrounding Project

Neighborhood Key Map: Otay Mesa West

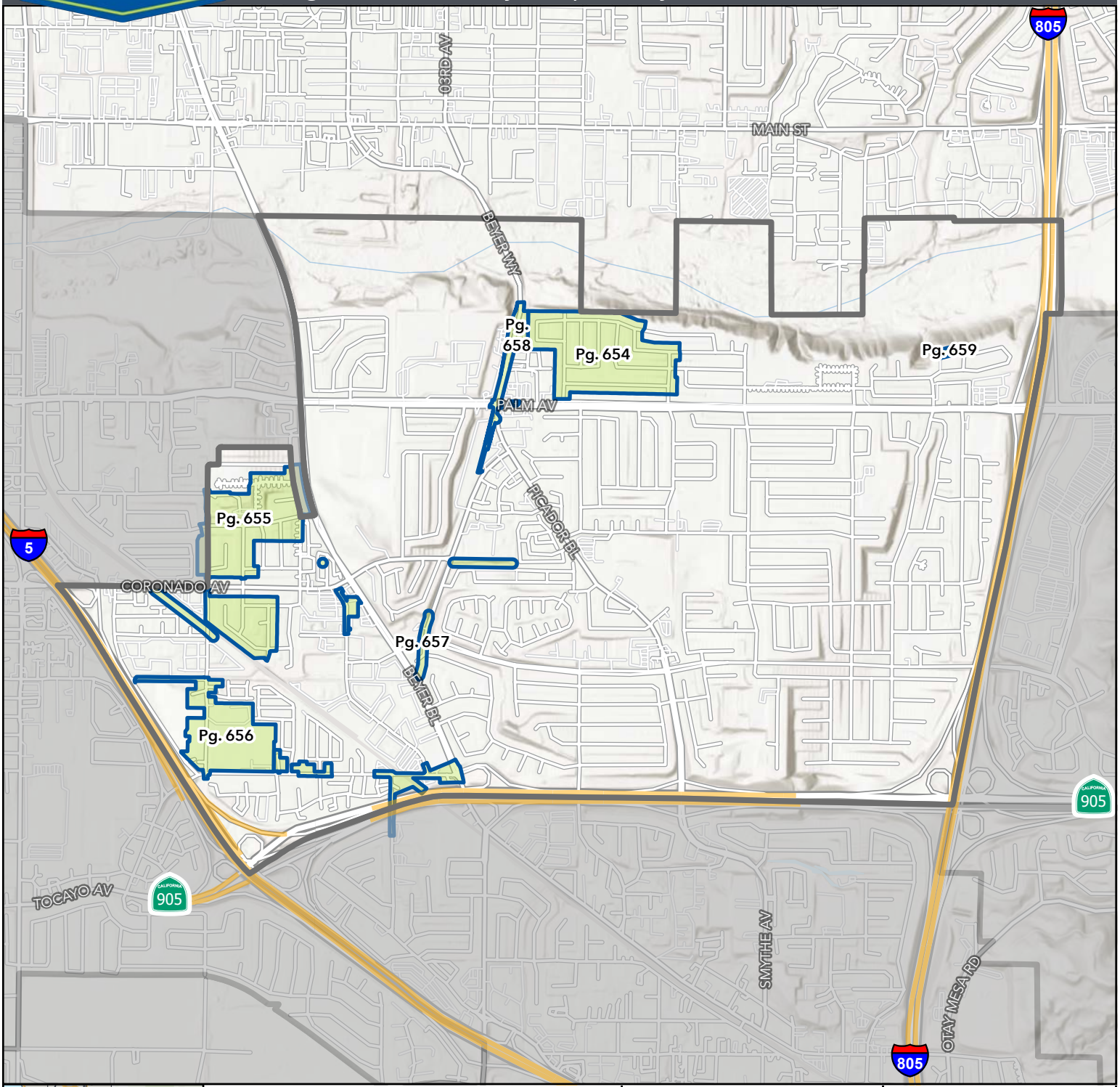

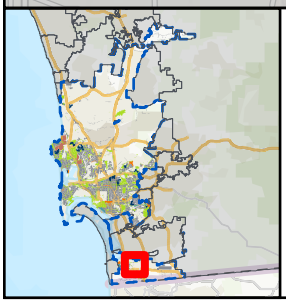

Neighborhood Information

City Council District Number	8
Surcharge Project Count	6

Sources: City of San Diego, County of San Diego, MAXAR

Legend

- Neighborhood Boundary
- Project Boundary

N

0 0.07 0.15 0.3

Miles

NAD 1983 StatePlane California VI FIPS 0406 Feet Lambert Conformal Conic

Utilities Undergrounding Project

Surcharge Area: OTMW-01

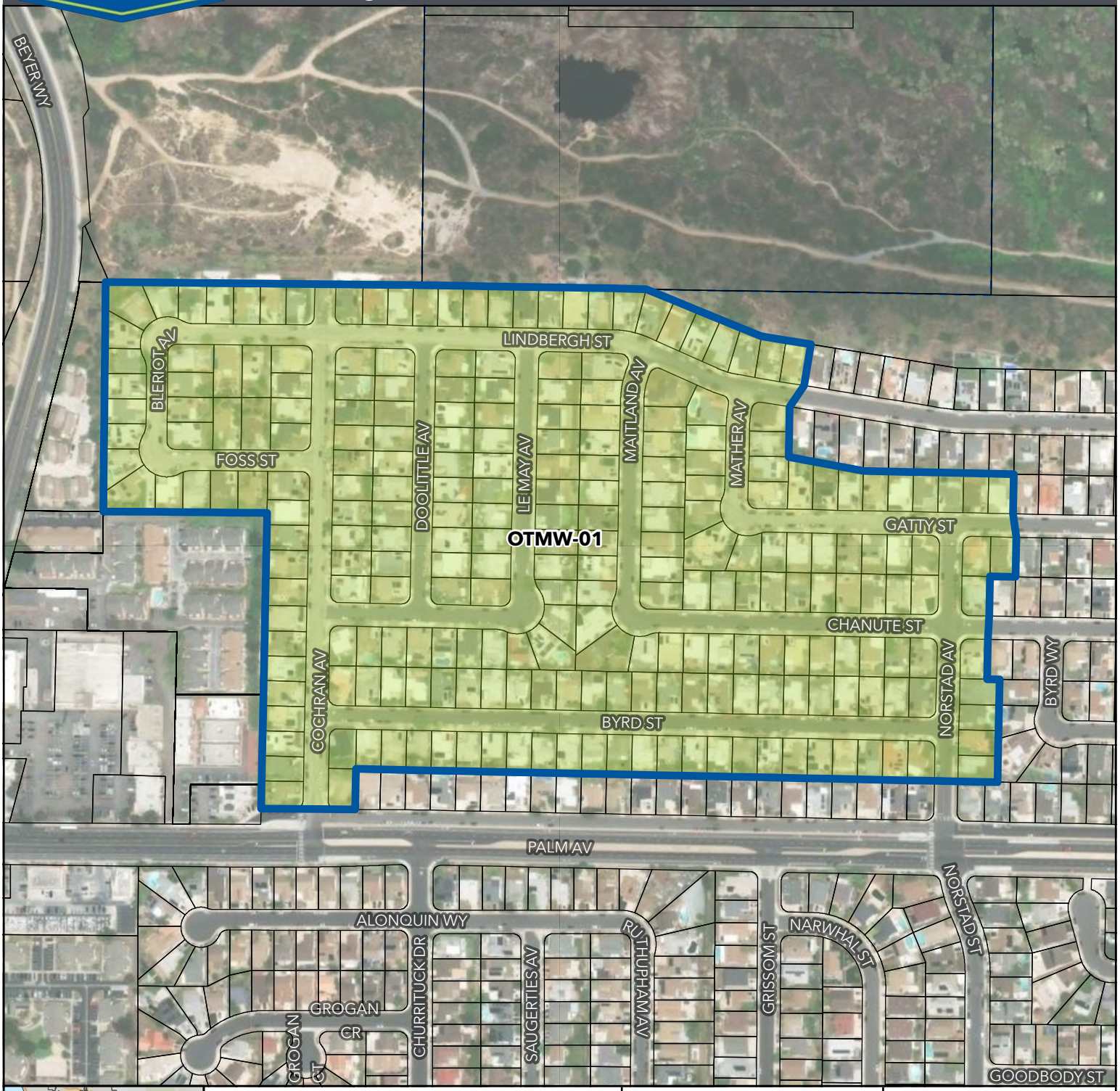

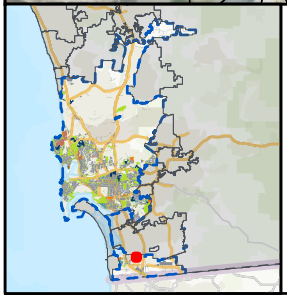

Project Data

City Council District Number:	8
Neighborhood:	Otay Mesa West
Status:	Identified in Master Plan
Power Pole Count:	65
Preliminary Parcel Count:	249
Project Miles:	1.86

Legend

Parcel Boundary

Project Boundary

Sources: City of San Diego, County of San Diego, MAXAR

N

0 75 150 300

Feet

NAD 1983 StatePlane California VI FIPS 0406 Feet Lambert Conformal Conic

Utilities Undergrounding Project

Surcharge Area: OTMW-02

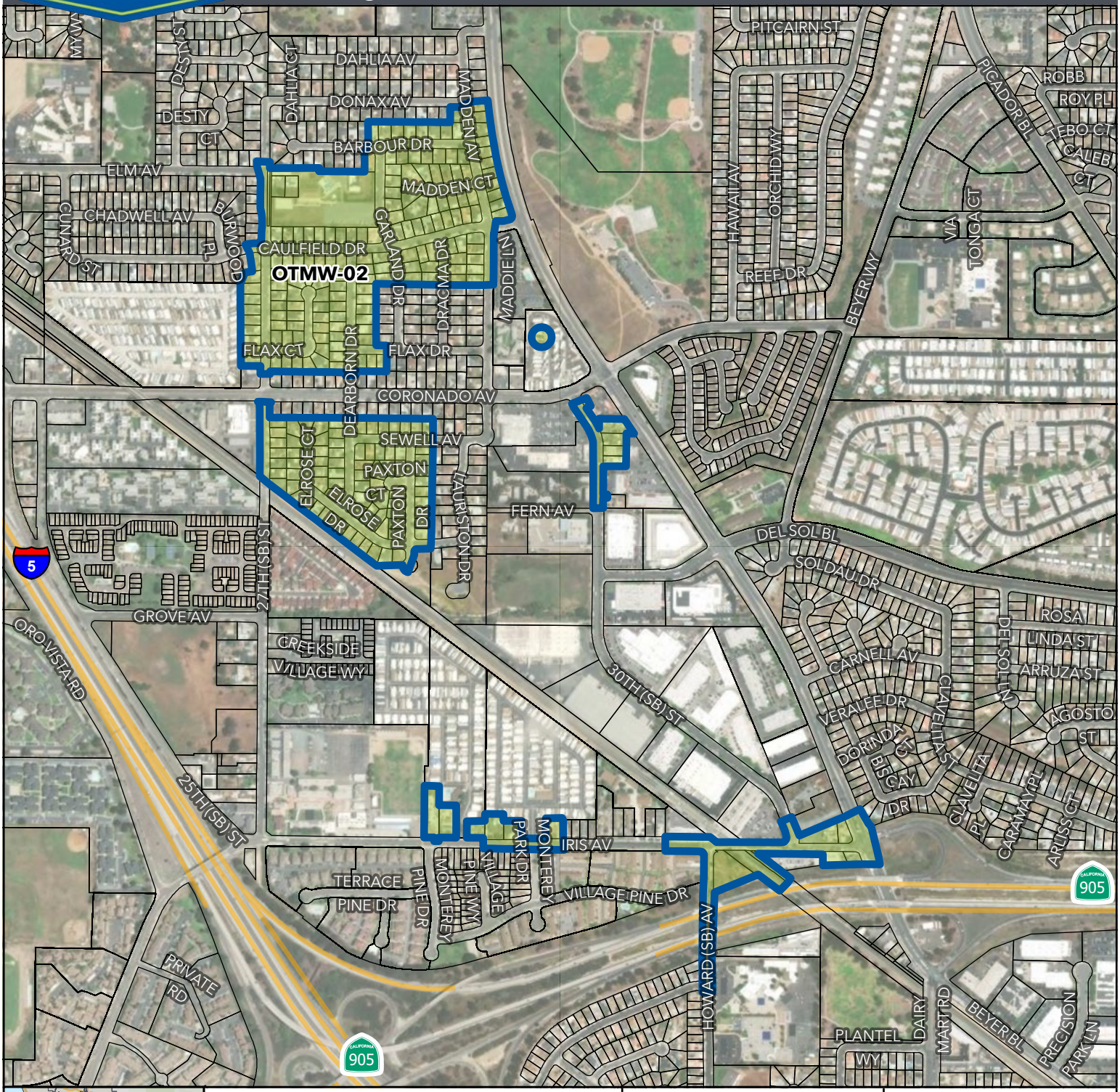

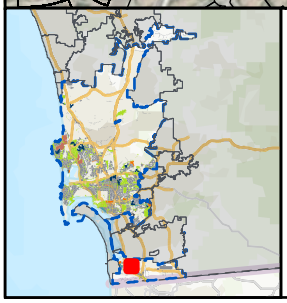

Project Data

City Council District Number:	8
Neighborhood:	Otay Mesa West
Status:	Identified in Master Plan
Power Pole Count:	87
Preliminary Parcel Count:	301
Project Miles:	2.81

Legend

Parcel Boundary

Project Boundary

Sources: City of San Diego, County of San Diego, MAXAR

N

0 190 380 760

Feet

NAD 1983 StatePlane California VI FIPS 0406 Feet Lambert Conformal Conic

Utilities Undergrounding Project

Surcharge Area: OTMW-S1

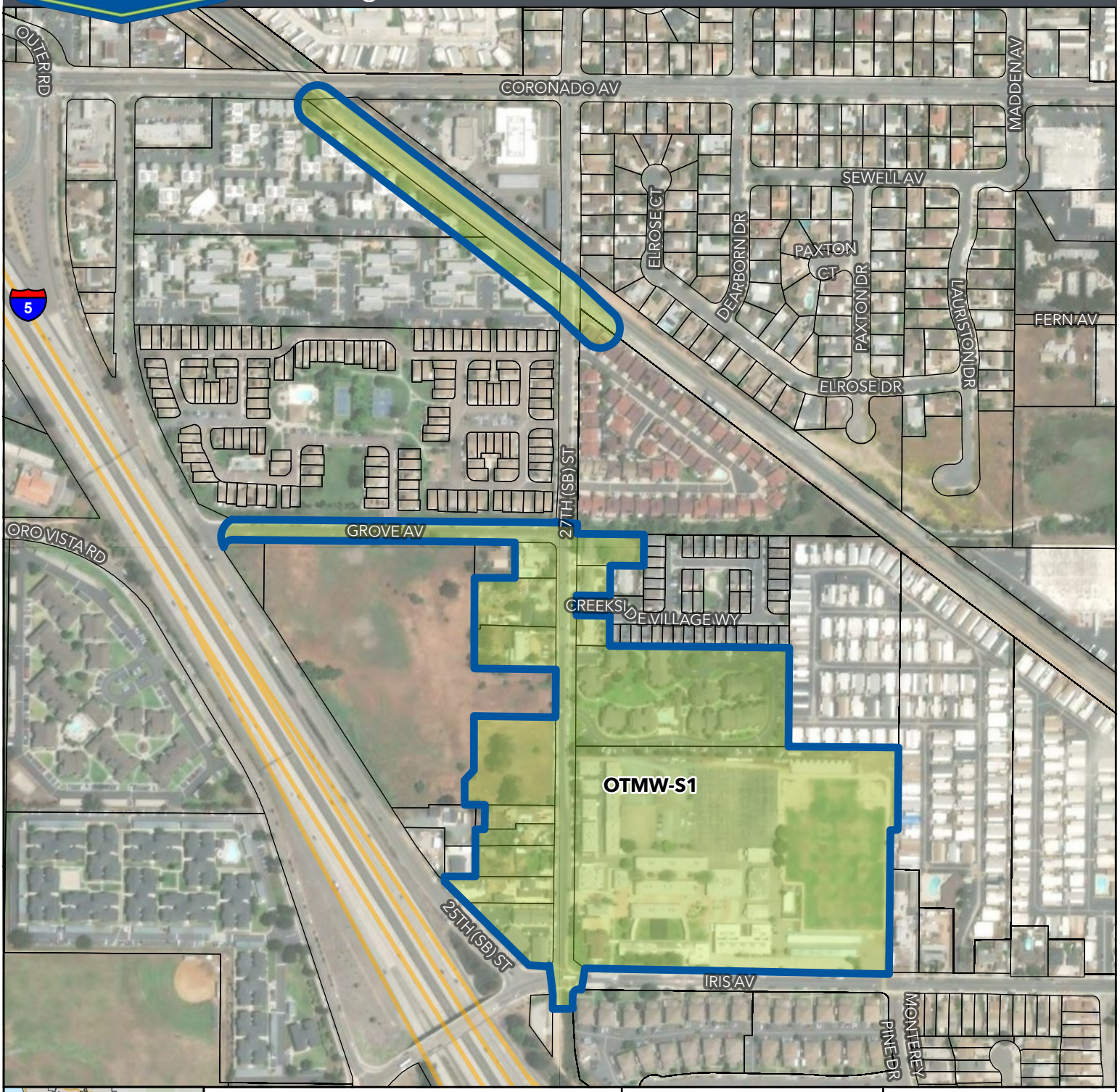

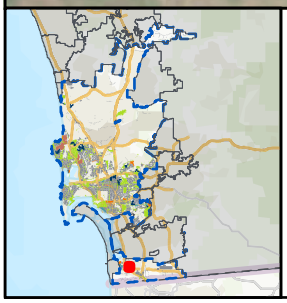

Project Data

City Council District Number:	8
Neighborhood:	Otay Mesa West
Status:	Identified in Master Plan
Power Pole Count:	33
Preliminary Parcel Count:	74
Project Miles:	0.51

Legend

Parcel Boundary

Project Boundary

Sources: City of San Diego, County of San Diego, MAXAR

N

0 95 190 380

Feet

NAD 1983 StatePlane California VI FIPS 0406 Feet Lambert Conformal Conic

Utilities Undergrounding Project

Surcharge Area: OTMW-S2



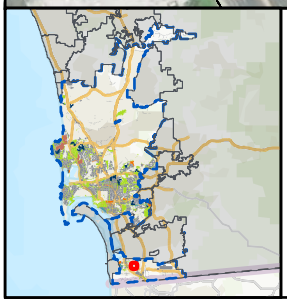

Project Data

City Council District Number:	8
Neighborhood:	Otay Mesa West
Status:	Identified in Master Plan
Power Pole Count:	9
Preliminary Parcel Count:	414
Project Miles:	0.18

Legend

Parcel Boundary

Project Boundary

Sources: City of San Diego, County of San Diego, MAXAR

N

0 55 110 220

Feet

NAD 1983 StatePlane California VI FIPS 0406 Feet Lambert Conformal Conic

COUNCIL DISTRICT #8 PAGE: 608

Neighborhood PAGE: 653

Utilities Undergrounding Project

Surcharge Area: OTMW-S3



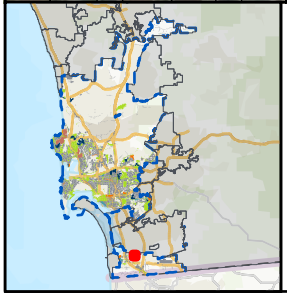

Project Data

City Council District Number:	8
Neighborhood:	Otay Mesa West
Status:	Identified in Master Plan
Power Pole Count:	11
Preliminary Parcel Count:	11
Project Miles:	0.57

Legend

Parcel Boundary

Project Boundary

Sources: City of San Diego, County of San Diego, MAXAR

N

0 95 190 380

Feet

NAD 1983 StatePlane California VI FIPS 0406 Feet Lambert Conformal Conic

COUNCIL DISTRICT #8 PAGE: 608

Neighborhood PAGE: 653

Utilities Undergrounding Project

Surcharge Area: OTMW-S4



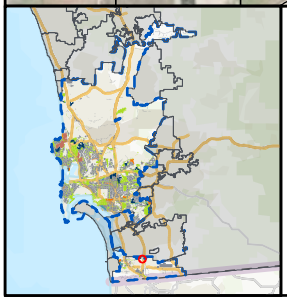

Project Data

City Council District Number:	8
Neighborhood:	Otay Mesa West
Status:	Identified in Master Plan
Power Pole Count:	2
Preliminary Parcel Count:	4
Project Miles:	0

Legend

Parcel Boundary

Project Boundary

Sources: City of San Diego, County of San Diego, MAXAR

N

0 15 30 60

Feet

NAD 1983 StatePlane California VI FIPS 0406 Feet Lambert Conformal Conic

COUNCIL DISTRICT #8 PAGE: 608

Neighborhood PAGE: 653

Utilities Undergrounding Project

Neighborhood Key Map: Palm City

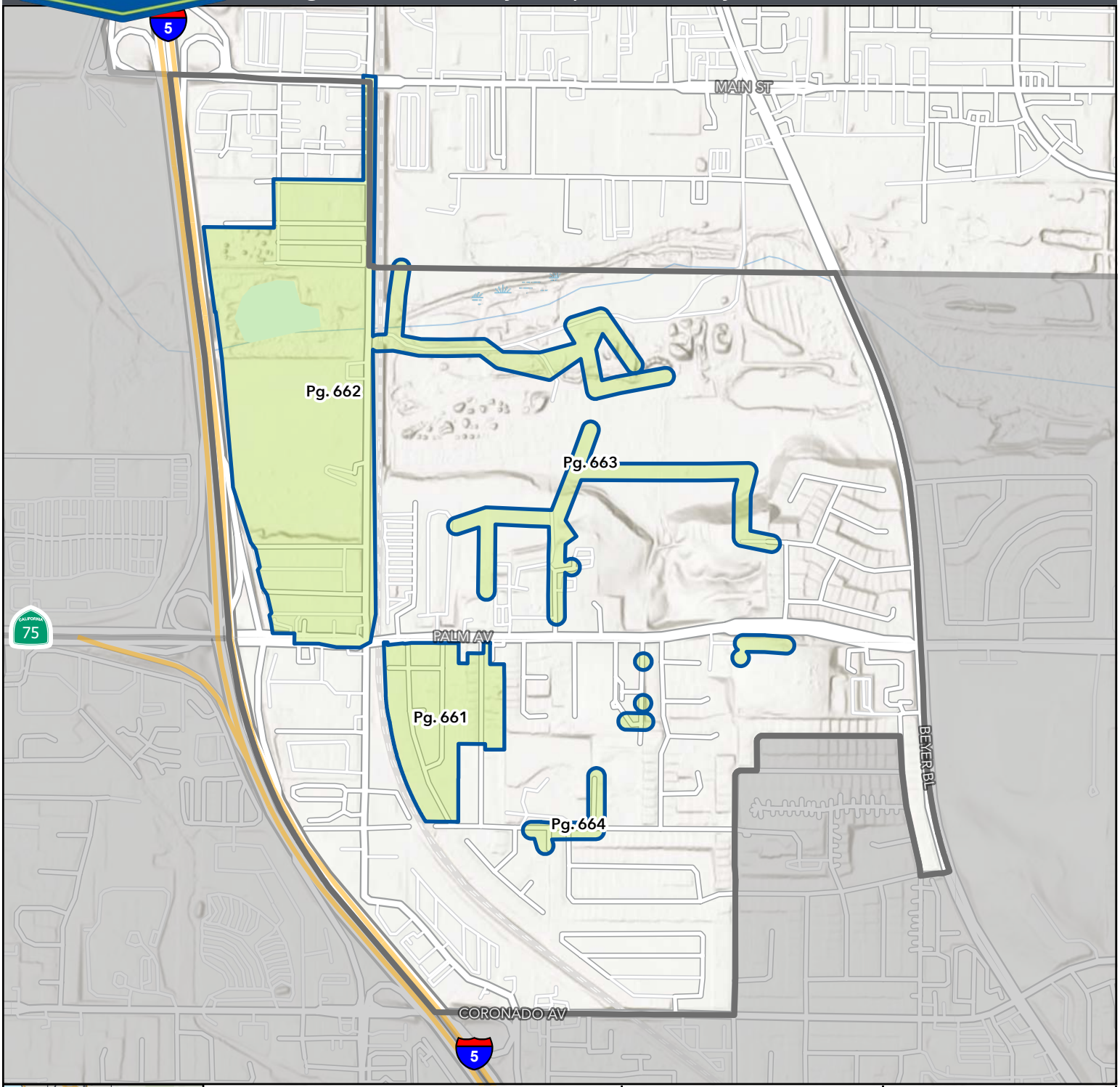

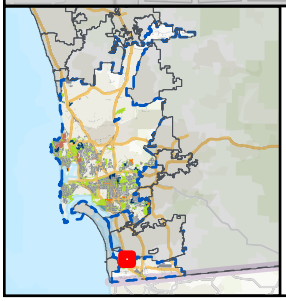

Neighborhood Information

City Council District Number	8
Surcharge Project Count	4

Sources: City of San Diego, County of San Diego, MAXAR

Legend

- Neighborhood Boundary
- Project Boundary

N

0 0.04 0.09 0.17

Miles

NAD 1983 StatePlane California VI FIPS 0406 Feet
Lambert Conformal Conic

Utilities Undergrounding Project

Surcharge Area: PCTY-01

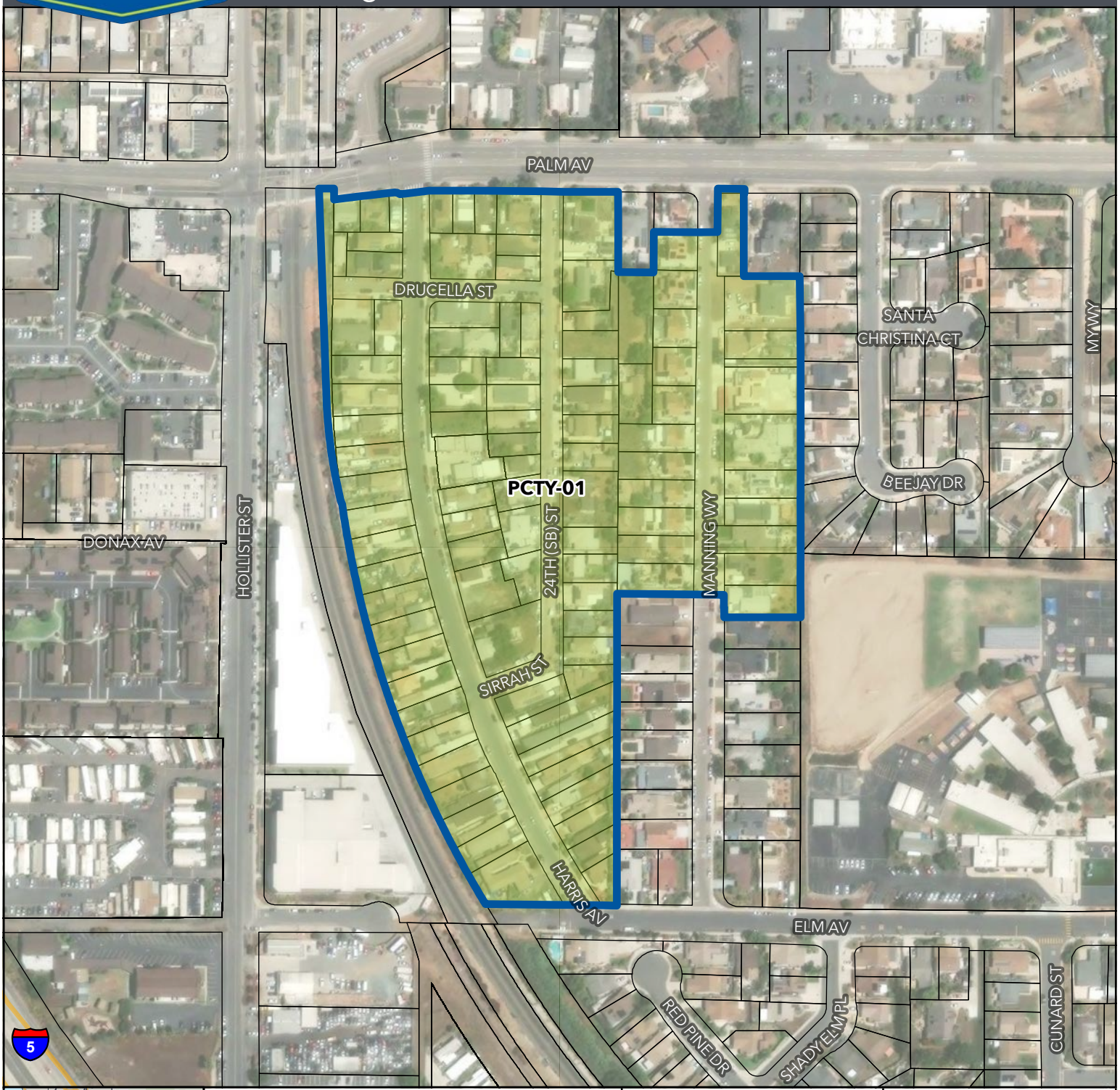

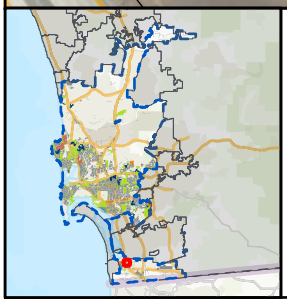

Project Data

City Council District Number:	8
Neighborhood:	Palm City
Status:	Identified in Master Plan
Power Pole Count:	27
Preliminary Parcel Count:	108
Project Miles:	0.51

Legend

- Parcel Boundary
- Project Boundary

Sources: City of San Diego, County of San Diego, MAXAR

N

0 55 110 220

Feet

NAD 1983 StatePlane California VI FIPS 0406 Feet
Lambert Conformal Conic

Utilities Undergrounding Project

Surcharge Area: PCTY-S1

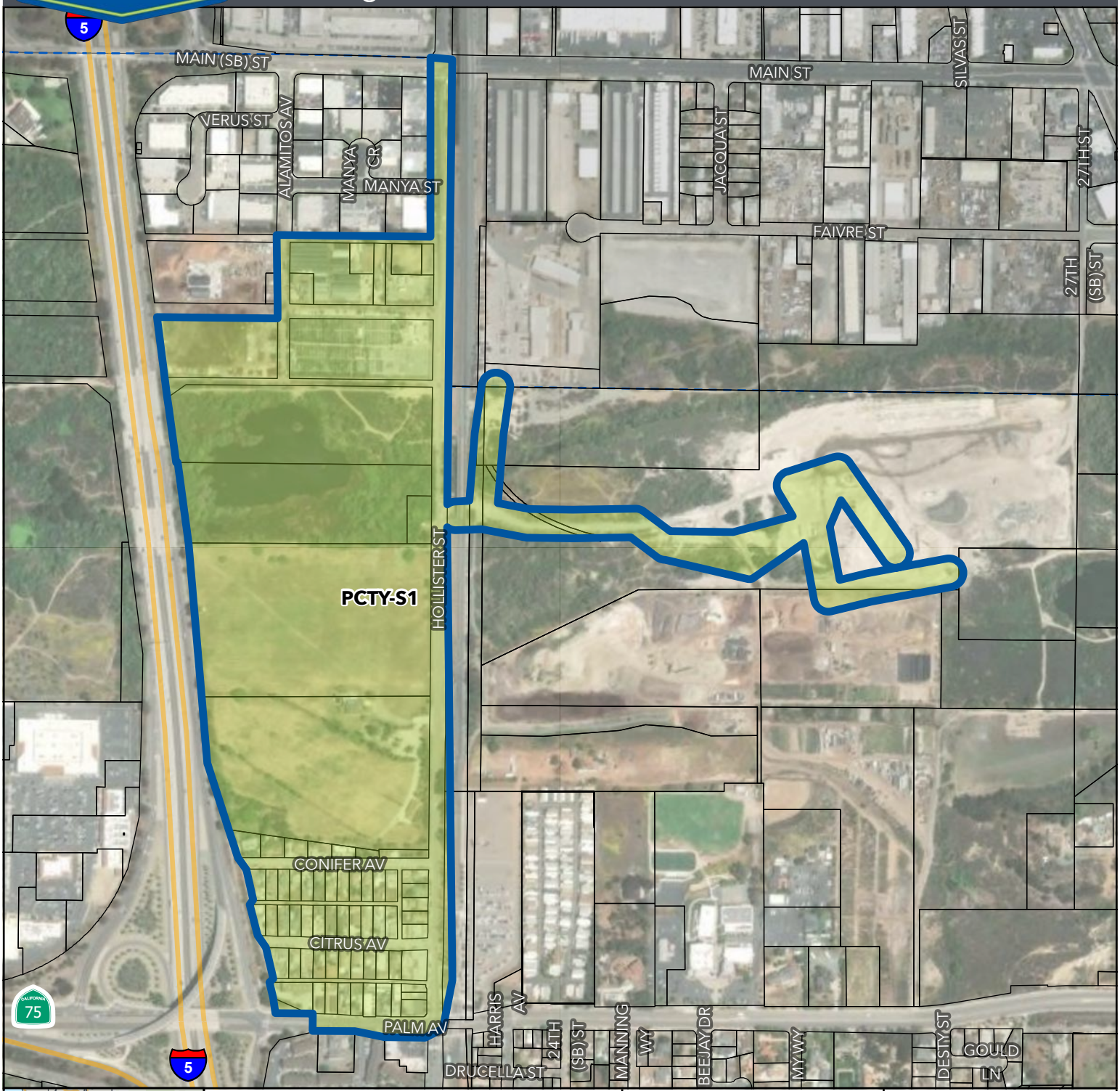

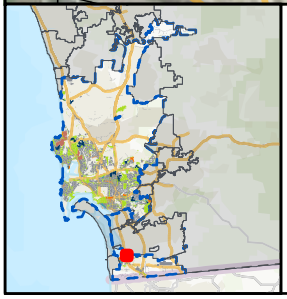

Project Data

City Council District Number:	8
Neighborhood:	Palm City
Status:	Identified in Master Plan
Power Pole Count:	66
Preliminary Parcel Count:	91
Project Miles:	1.22

Legend

Parcel Boundary

Project Boundary

Sources: City of San Diego, County of San Diego, MAXAR

N

0 130 260 520

Feet

NAD 1983 StatePlane California VI FIPS 0406 Feet Lambert Conformal Conic

COUNCIL DISTRICT #8 PAGE: 608

Neighborhood PAGE: 660

Utilities Undergrounding Project

Surcharge Area: PCTY-S2



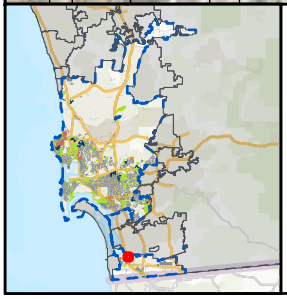

Project Data

City Council District Number:	8
Neighborhood:	Palm City
Status:	Identified in Master Plan
Power Pole Count:	22
Preliminary Parcel Count:	97
Project Miles:	0.02

Legend

Parcel Boundary

Project Boundary

Sources: City of San Diego, County of San Diego, MAXAR

N

0 75 150 300

Feet

NAD 1983 StatePlane California VI FIPS 0406 Feet Lambert Conformal Conic

COUNCIL DISTRICT #8 PAGE: 608

Neighborhood PAGE: 660

Utilities Undergrounding Project

Surcharge Area: PCTY-S3



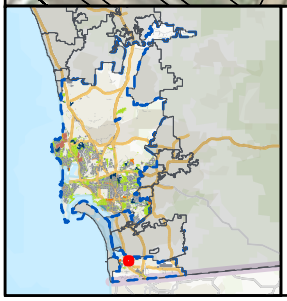

Project Data

City Council District Number:	8
Neighborhood:	Palm City
Status:	Identified in Master Plan
Power Pole Count:	15
Preliminary Parcel Count:	40
Project Miles:	0.13

Legend

- Parcel Boundary
- Project Boundary

Sources: City of San Diego, County of San Diego, MAXAR

N

0 75 150 300

Feet

NAD 1983 StatePlane California VI FIPS 0406 Feet Lambert Conformal Conic

COUNCIL DISTRICT #8 PAGE: 608

Neighborhood PAGE: 660

Utilities Undergrounding Project

Neighborhood Key Map: San Ysidro

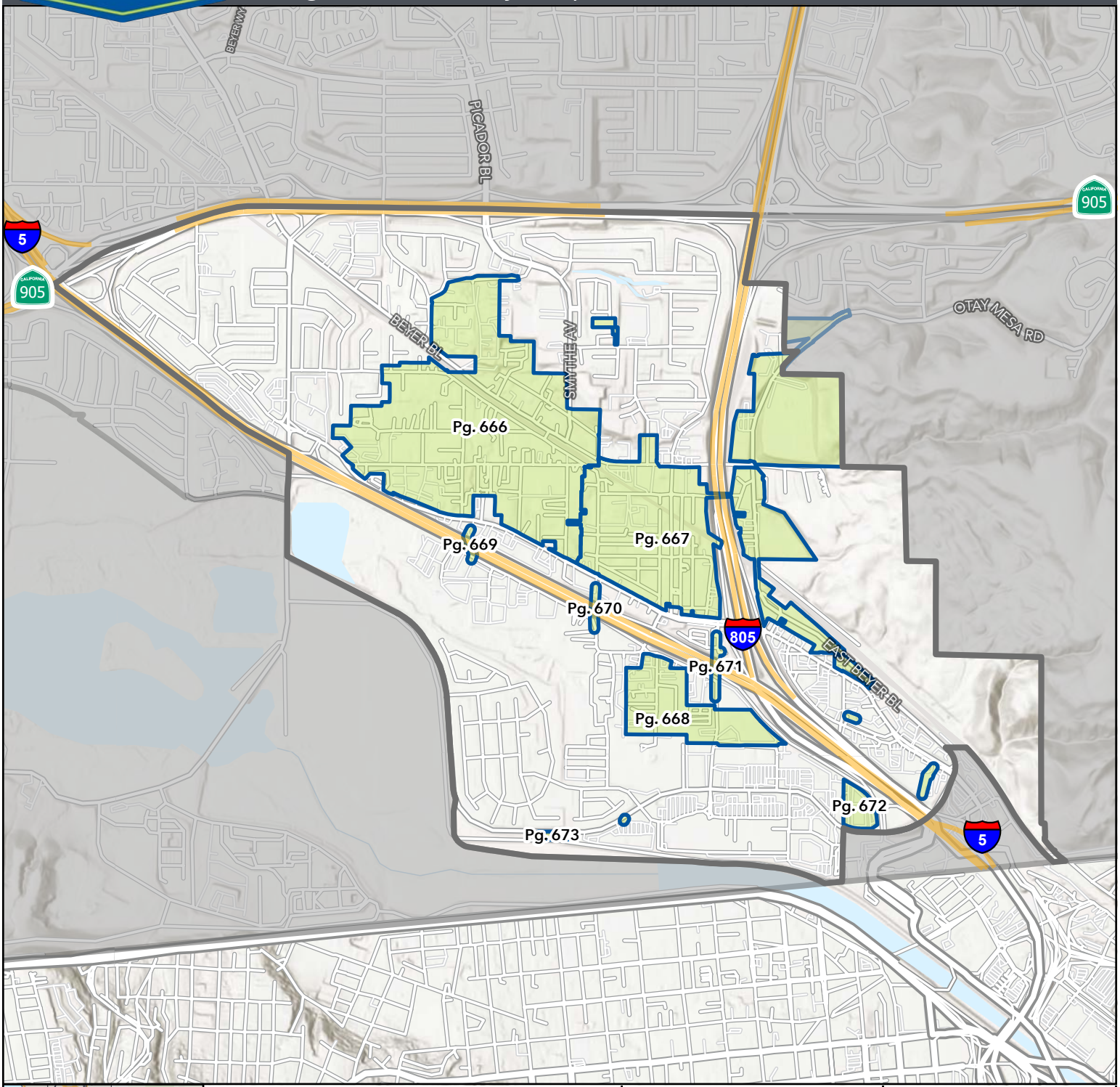

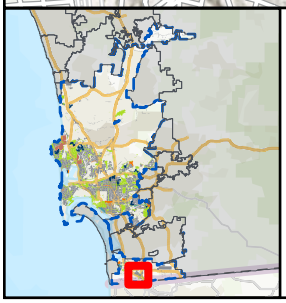

Neighborhood Information

City Council District Number	8
Surcharge Project Count	8

Sources: City of San Diego, County of San Diego, MAXAR

Legend

- Neighborhood Boundary
- Project Boundary

N

0 0.07 0.15 0.3

Miles

NAD 1983 StatePlane California VI FIPS 0406 Feet
Lambert Conformal Conic

Utilities Undergrounding Project

Surcharge Area: YSDO-01

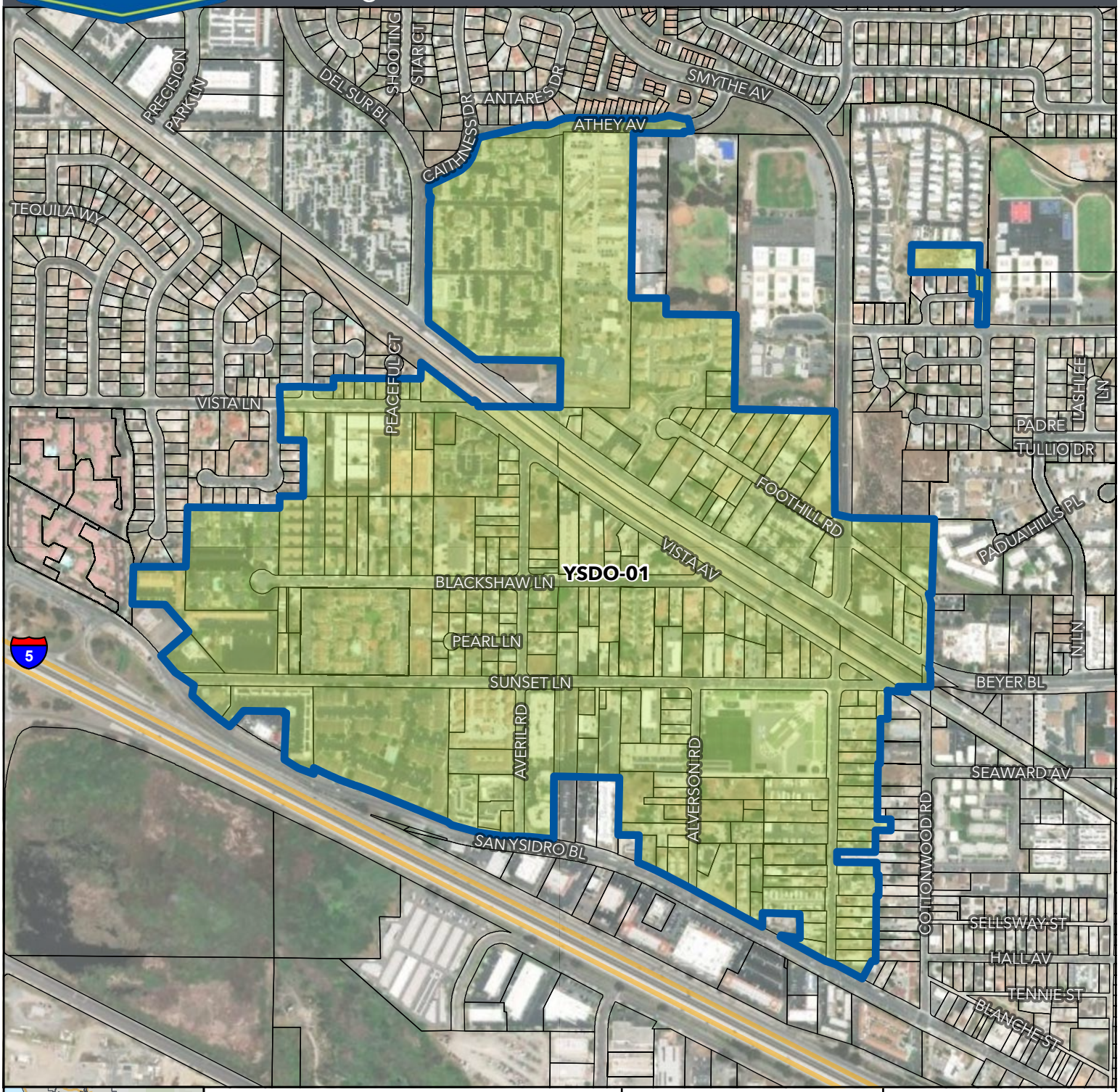

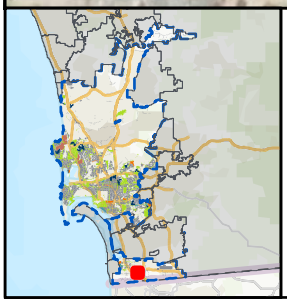

Project Data

City Council District Number:	8
Neighborhood:	San Ysidro
Status:	Identified in Master Plan
Power Pole Count:	180
Preliminary Parcel Count:	448
Project Miles:	3.58

Legend

Parcel Boundary

Project Boundary

Sources: City of San Diego, County of San Diego, MAXAR

N

0 150 300 600

Feet

NAD 1983 StatePlane California VI FIPS 0406 Feet Lambert Conformal Conic

Utilities Undergrounding Project

Surcharge Area: YSDO-02

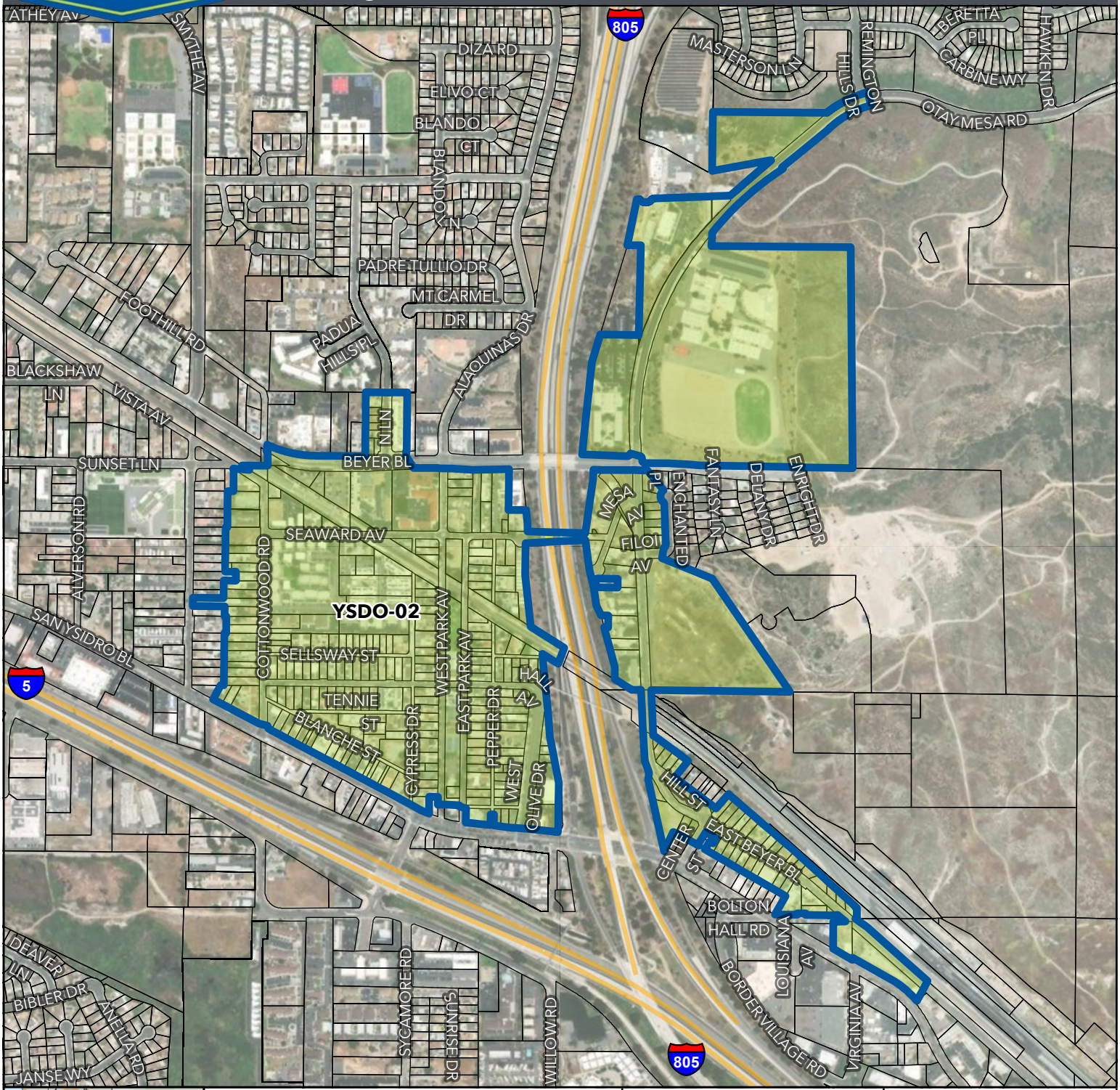

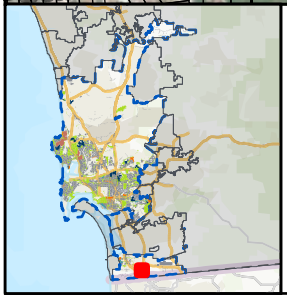

Project Data

City Council District Number:	8
Neighborhood:	San Ysidro
Status:	Identified in Master Plan
Power Pole Count:	180
Preliminary Parcel Count:	348
Project Miles:	4.82

Legend

- Parcel Boundary
- Project Boundary

Sources: City of San Diego, County of San Diego, MAXAR

N

0 190 380 760

Feet

NAD 1983 StatePlane California VI FIPS 0406 Feet
Lambert Conformal Conic

COUNCIL DISTRICT #8 PAGE: 608

Neighborhood PAGE: 665

Utilities Undergrounding Project

Surcharge Area: YSDO-03



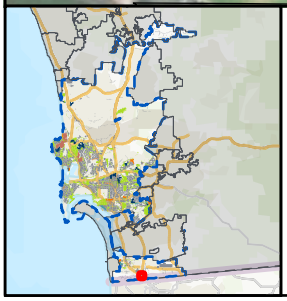

Project Data

City Council District Number:	8
Neighborhood:	San Ysidro
Status:	Identified in Master Plan
Power Pole Count:	24
Preliminary Parcel Count:	72
Project Miles:	0.43

Legend

Parcel Boundary

Project Boundary

Sources: City of San Diego, County of San Diego, MAXAR

N

0 75 150 300

Feet

NAD 1983 StatePlane California VI FIPS 0406 Feet Lambert Conformal Conic

COUNCIL DISTRICT #8 PAGE: 608

Neighborhood PAGE: 665

Utilities Undergrounding Project

Surcharge Area: YSDO-S1



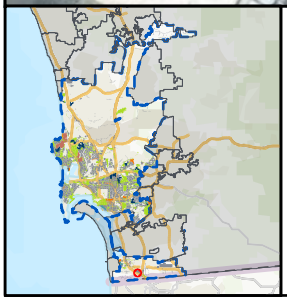

Project Data

City Council District Number:	8
Neighborhood:	San Ysidro
Status:	Identified in Master Plan
Power Pole Count:	4
Preliminary Parcel Count:	3
Project Miles:	0.02

Legend

Parcel Boundary

Project Boundary

Sources: City of San Diego, County of San Diego, MAXAR

N

0 15 30 60

Feet

NAD 1983 StatePlane California VI FIPS 0406 Feet Lambert Conformal Conic

COUNCIL DISTRICT #8 PAGE: 608

Neighborhood PAGE: 665

Utilities Undergrounding Project

Surcharge Area: YSDO-S2

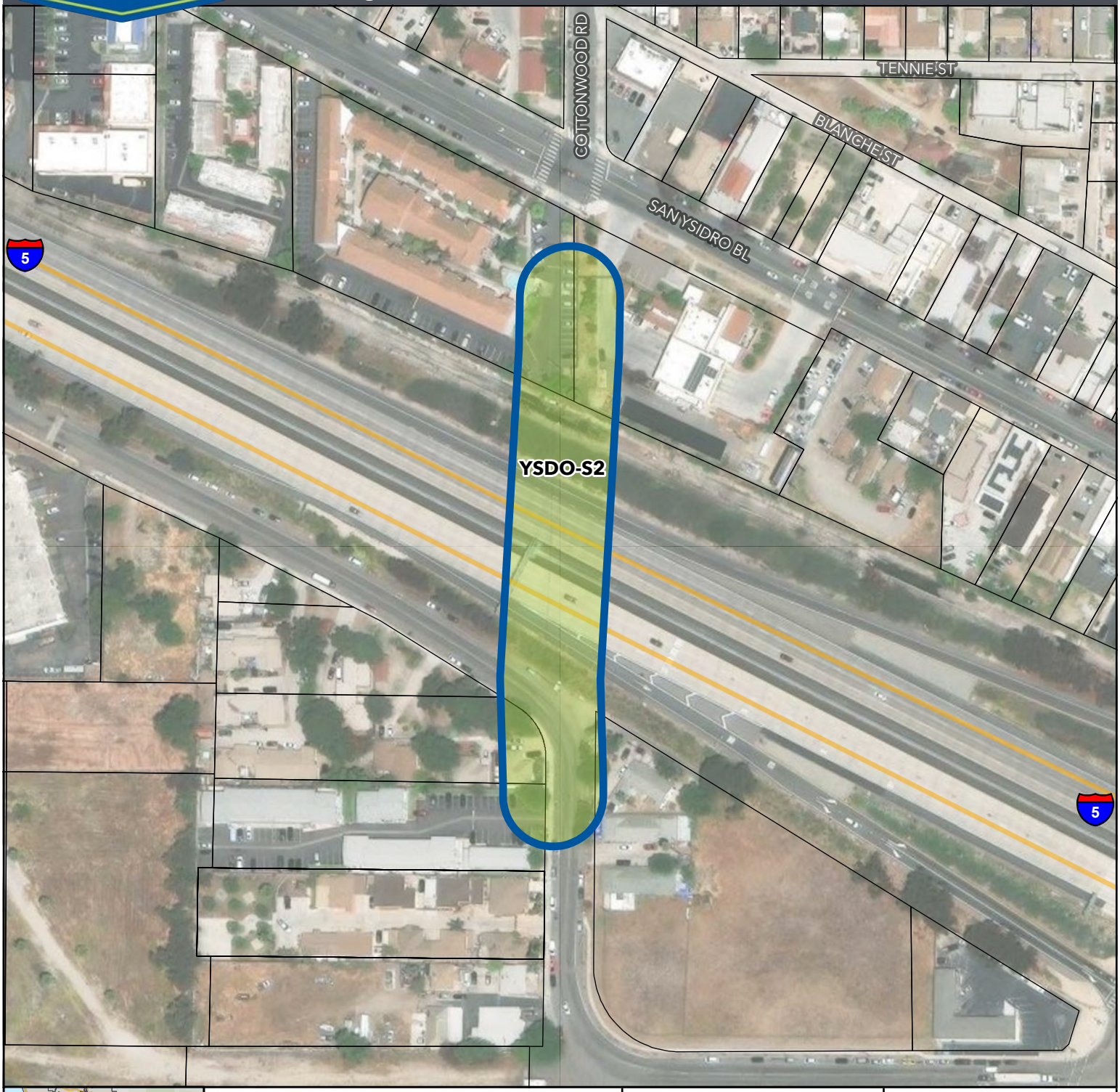

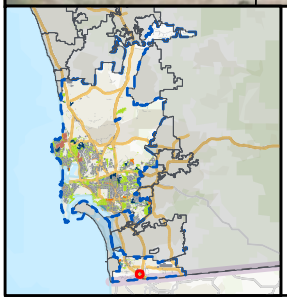

Project Data

City Council District Number:	8
Neighborhood:	San Ysidro
Status:	Identified in Master Plan
Power Pole Count:	6
Preliminary Parcel Count:	6
Project Miles:	0.04

Legend

Parcel Boundary

Project Boundary

Sources: City of San Diego, County of San Diego, MAXAR

N

0 37.5 75 150

Feet

NAD 1983 StatePlane California VI FIPS 0406 Feet Lambert Conformal Conic

COUNCIL DISTRICT #8 PAGE: 608

Neighborhood PAGE: 665

Utilities Undergrounding Project

Surcharge Area: YSDO-S3



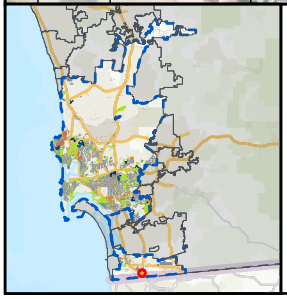

Project Data

City Council District Number:	8
Neighborhood:	San Ysidro
Status:	Identified in Master Plan
Power Pole Count:	8
Preliminary Parcel Count:	64
Project Miles:	0.13

Legend

Parcel Boundary

Project Boundary

Sources: City of San Diego, County of San Diego, MAXAR

N

0 37.5 75 150

Feet

NAD 1983 StatePlane California VI FIPS 0406 Feet Lambert Conformal Conic

COUNCIL DISTRICT #8 PAGE: 608

Neighborhood PAGE: 665

Utilities Undergrounding Project

Surcharge Area: YSDO-S4



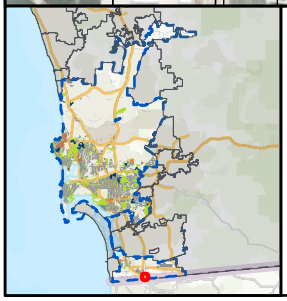

Project Data

City Council District Number:	8
Neighborhood:	San Ysidro
Status:	Identified in Master Plan
Power Pole Count:	23
Preliminary Parcel Count:	9
Project Miles:	0.08

Legend

Parcel Boundary

Project Boundary

Sources: City of San Diego, County of San Diego, MAXAR

N

0 55 110 220

Feet

NAD 1983 StatePlane California VI FIPS 0406 Feet Lambert Conformal Conic

COUNCIL DISTRICT #8 PAGE: 608

Neighborhood PAGE: 665

Utilities Undergrounding Project

Surcharge Area: YSDO-S5



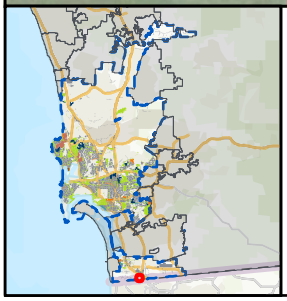

Project Data

City Council District Number:	8
Neighborhood:	San Ysidro
Status:	Identified in Master Plan
Power Pole Count:	5
Preliminary Parcel Count:	6
Project Miles:	0.02

Legend

Parcel Boundary

Project Boundary

Sources: City of San Diego, County of San Diego, MAXAR

N

0 55 110 220

Feet

NAD 1983 StatePlane California VI FIPS 0406 Feet Lambert Conformal Conic

COUNCIL DISTRICT #8 PAGE: 608

Neighborhood PAGE: 665

Utilities Undergrounding Project

Neighborhood Key Map: Shelltown

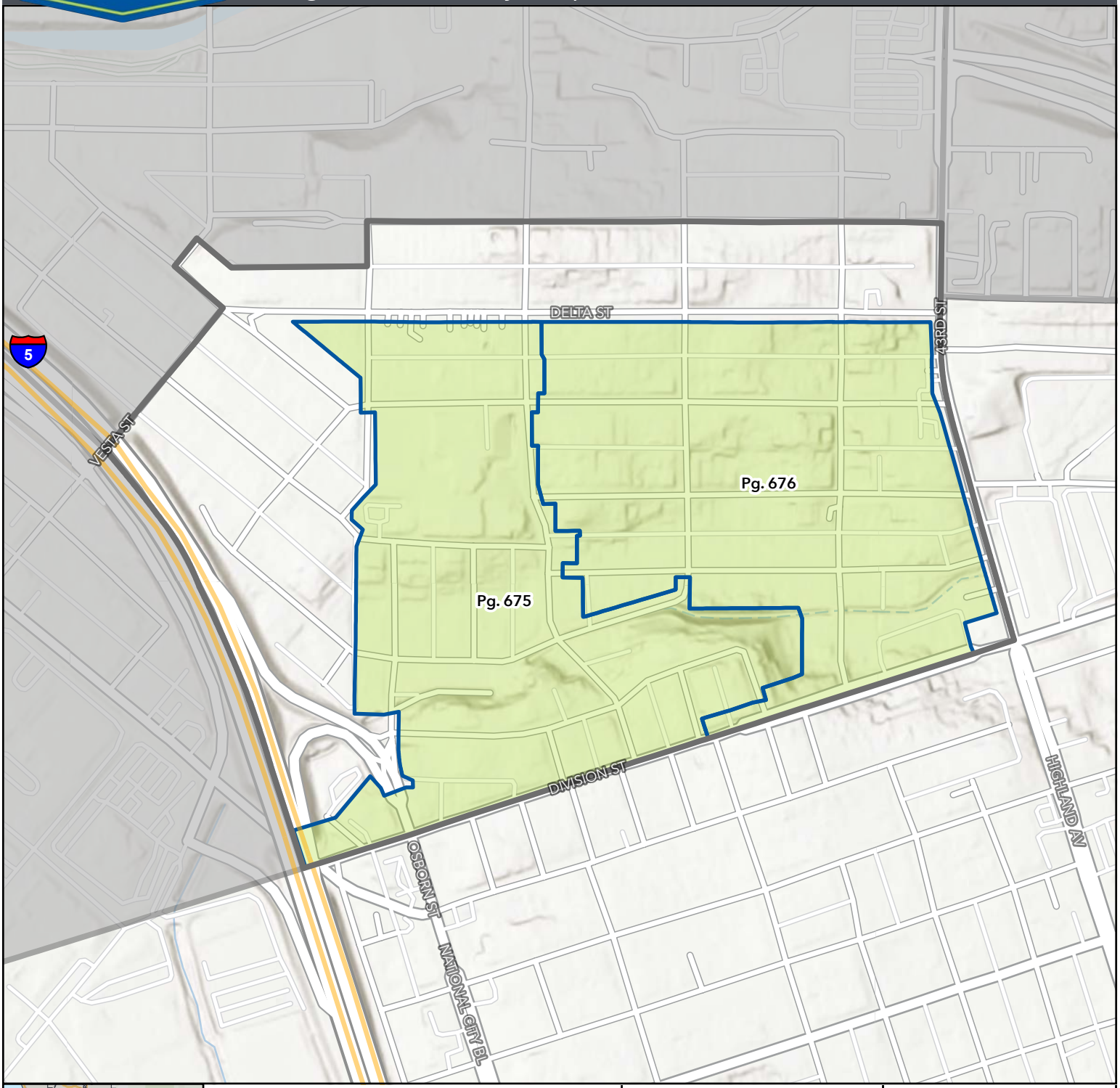

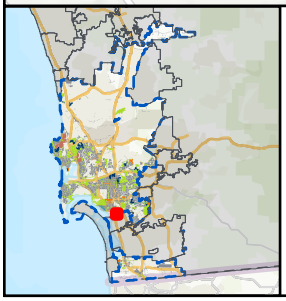

Neighborhood Information

City Council District Number	8
Surcharge Project Count	2

Sources: City of San Diego, County of San Diego, MAXAR

Legend

- Neighborhood Boundary
- Project Boundary

N

0 0.03 0.05 0.1

Miles

NAD 1983 StatePlane California VI FIPS 0406 Feet
Lambert Conformal Conic

Utilities Undergrounding Project

Surcharge Area: STWN-01

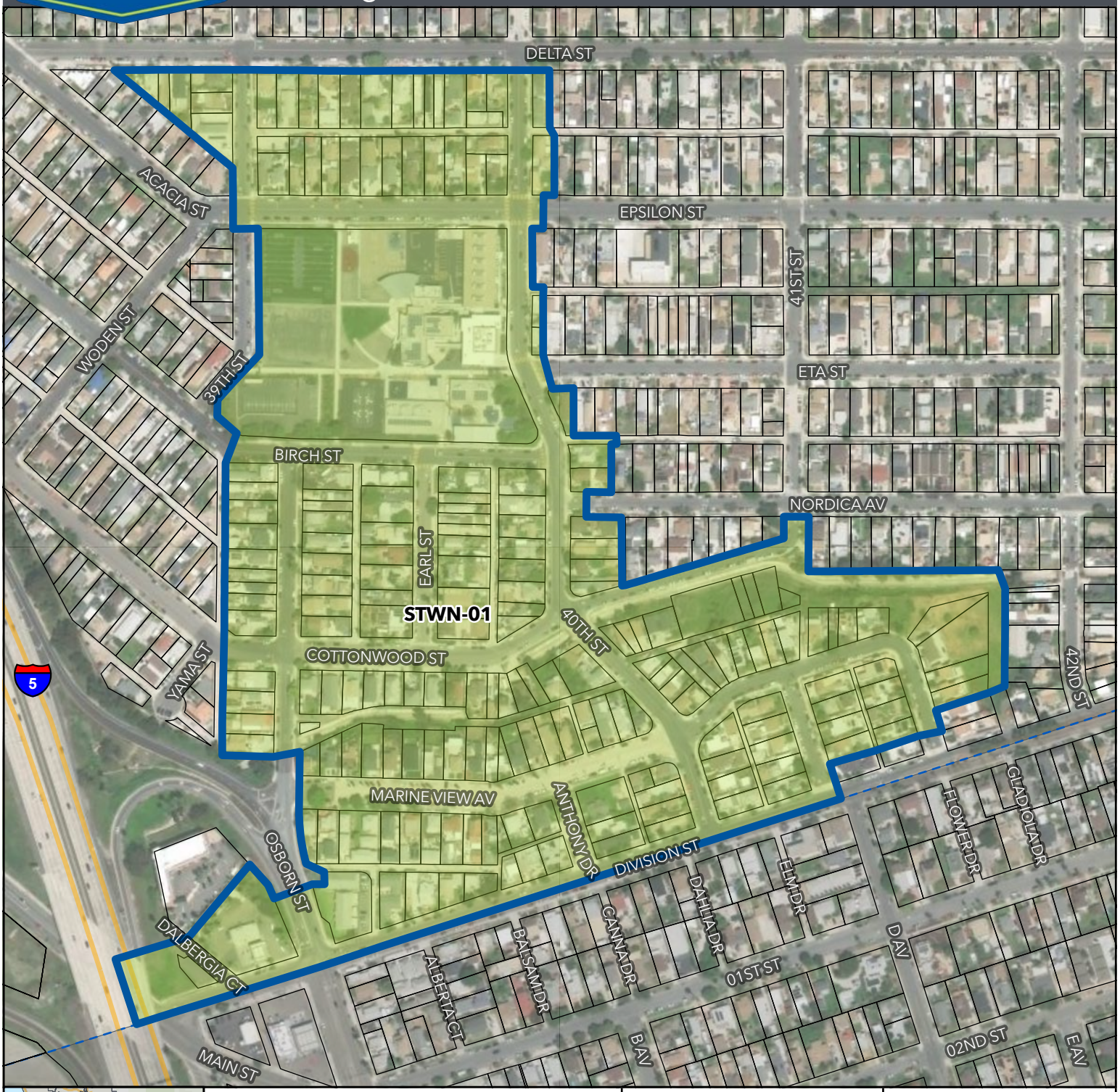

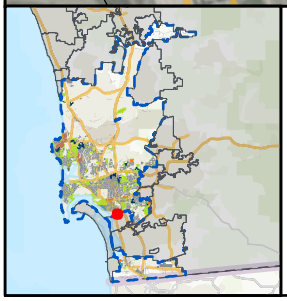

Project Data

City Council District Number:	8
Neighborhood:	Shelltown
Status:	Identified in Master Plan
Power Pole Count:	106
Preliminary Parcel Count:	203
Project Miles:	2.06

Legend

Parcel Boundary

Project Boundary

Sources: City of San Diego, County of San Diego, MAXAR

N

0 75 150 300

Feet

NAD 1983 StatePlane California VI FIPS 0406 Feet Lambert Conformal Conic

Utilities Undergrounding Project

Surcharge Area: STWN-02

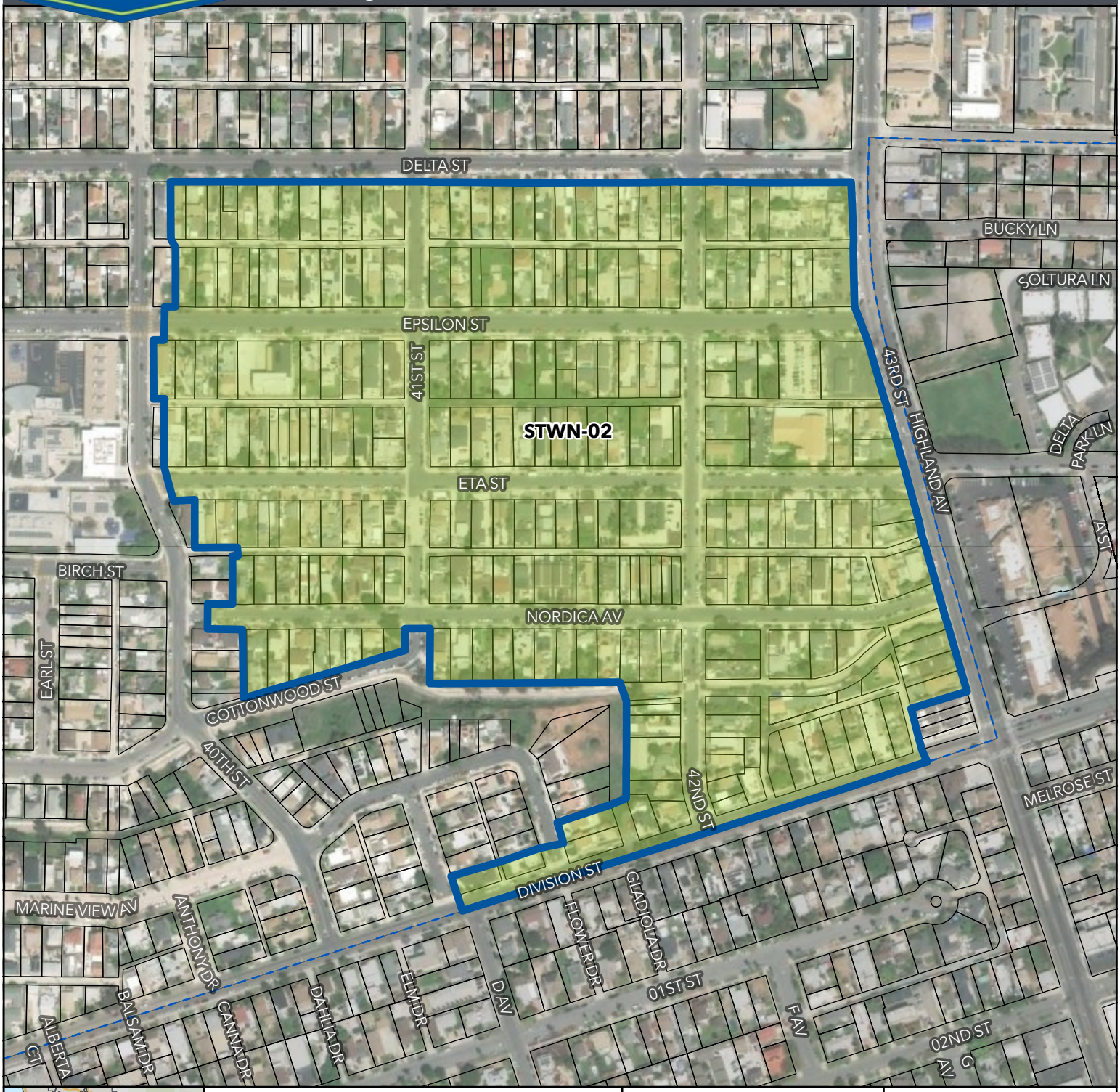

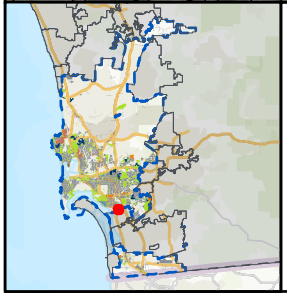

Project Data

City Council District Number:	8
Neighborhood:	Shelltown
Status:	Identified in Master Plan
Power Pole Count:	90
Preliminary Parcel Count:	250
Project Miles:	1.73

Legend

- Parcel Boundary
- Project Boundary

Sources: City of San Diego, County of San Diego, MAXAR

N

0 75 150 300

Feet

NAD 1983 StatePlane California VI FIPS 0406 Feet Lambert Conformal Conic

COUNCIL DISTRICT #8 PAGE: 608

Neighborhood PAGE: 674

Utilities Undergrounding Project

Neighborhood Key Map: Southcrest

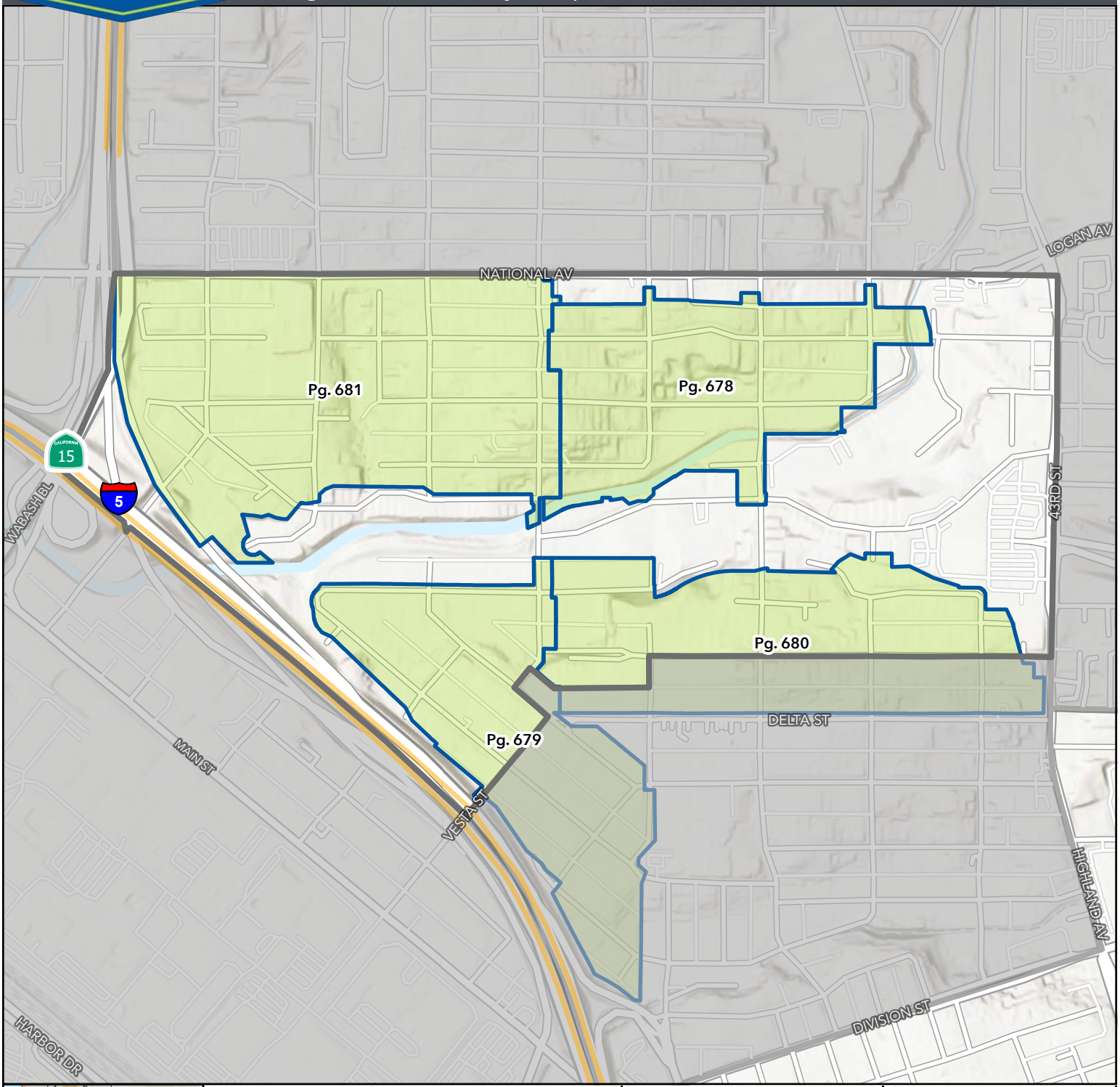

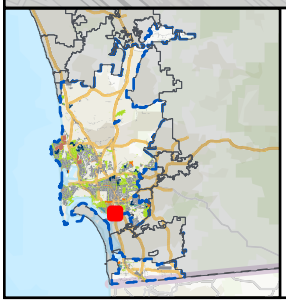

Neighborhood Information

City Council District Number	8
Surcharge Project Count	4

Sources: City of San Diego, County of San Diego, MAXAR

Legend

- Neighborhood Boundary
- Project Boundary

N

0 0.04 0.07 0.14

Miles

NAD 1983 StatePlane California VI FIPS 0406 Feet Lambert Conformal Conic

Utilities Undergrounding Project

Surcharge Area: SCST-01

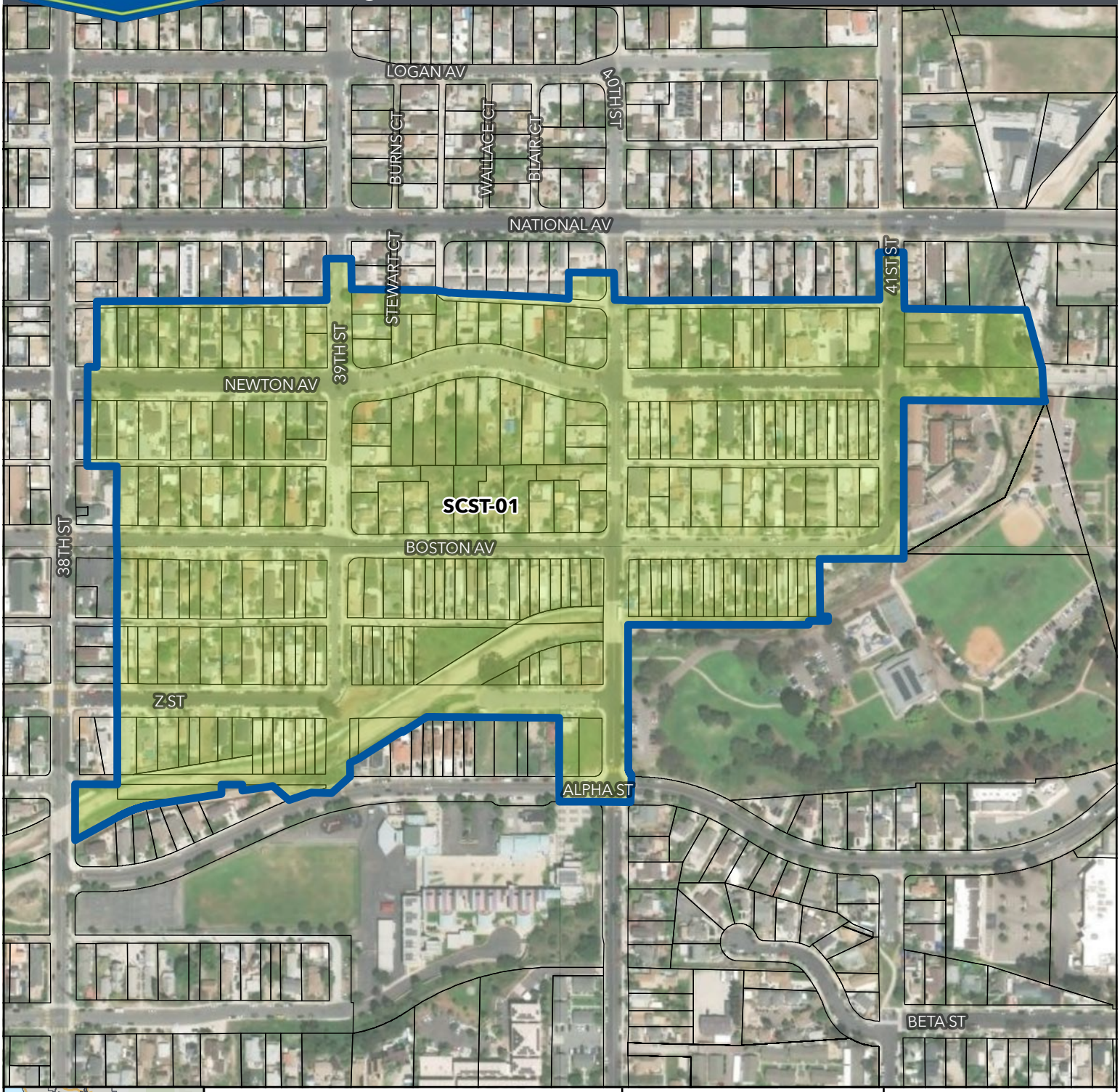

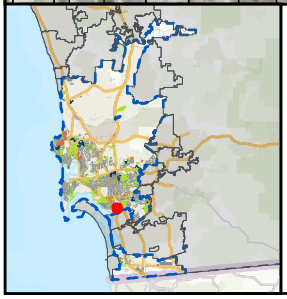

Project Data

City Council District Number:	8
Neighborhood:	Southcrest
Status:	Identified in Master Plan
Power Pole Count:	87
Preliminary Parcel Count:	224
Project Miles:	1.48

Legend

Parcel Boundary

Project Boundary

Sources: City of San Diego, County of San Diego, MAXAR

N

0 75 150 300

Feet

NAD 1983 StatePlane California VI FIPS 0406 Feet Lambert Conformal Conic

COUNCIL DISTRICT #8 PAGE: 608

Neighborhood PAGE: 677

Utilities Undergrounding Project

Surcharge Area: SCST-02

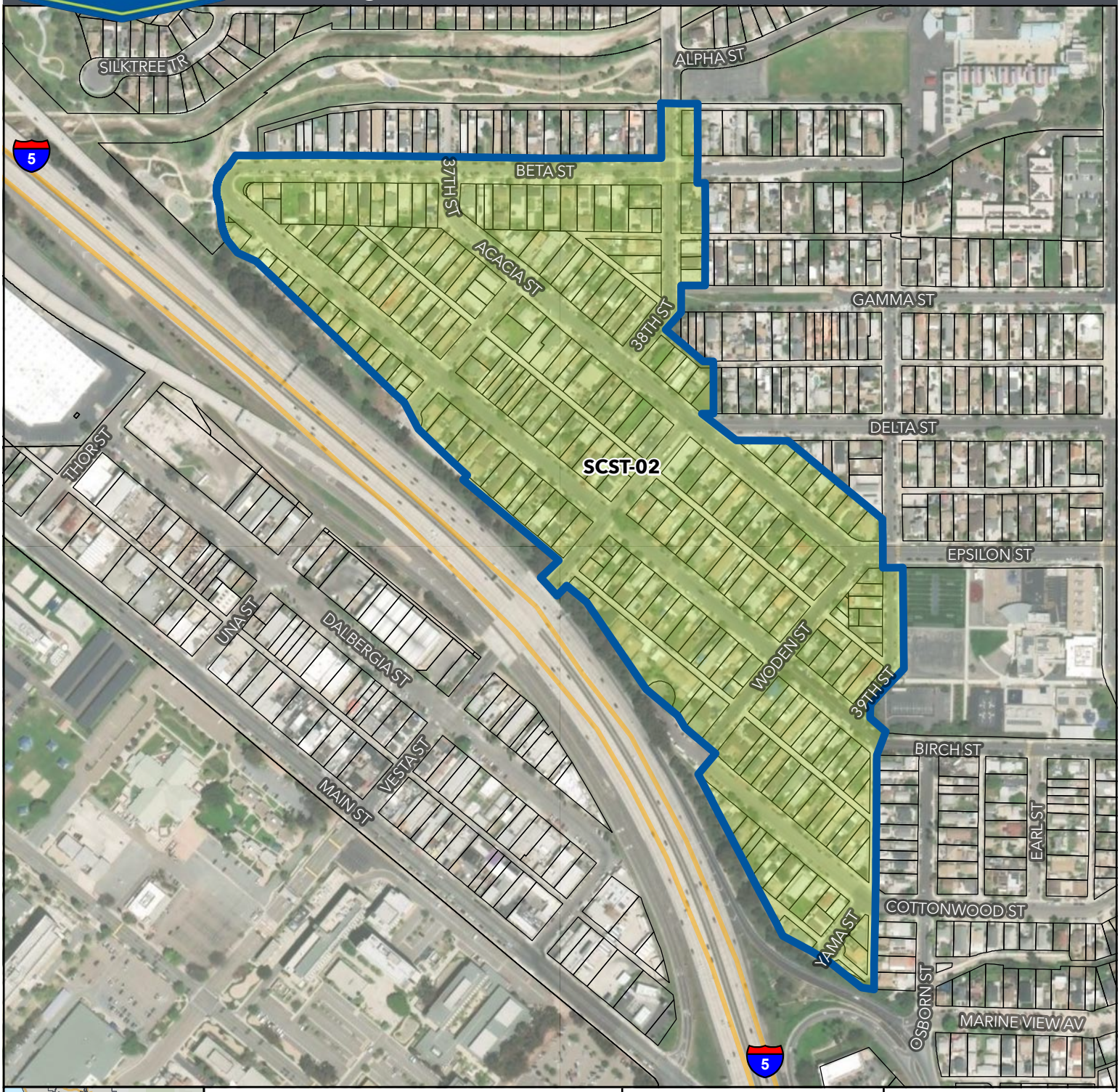

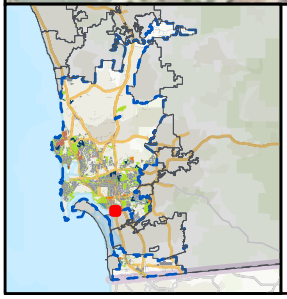

Project Data

City Council District Number:	8
Neighborhood:	Southcrest
Status:	Identified in Master Plan
Power Pole Count:	117
Preliminary Parcel Count:	242
Project Miles:	1.92

Legend

Parcel Boundary

Project Boundary

Sources: City of San Diego, County of San Diego, MAXAR

N

0 95 190 380

Feet

NAD 1983 StatePlane California VI FIPS 0406 Feet
Lambert Conformal Conic

COUNCIL DISTRICT #8 PAGE: 608

Neighborhood PAGE: 677

Utilities Undergrounding Project

Surcharge Area: SCST-03

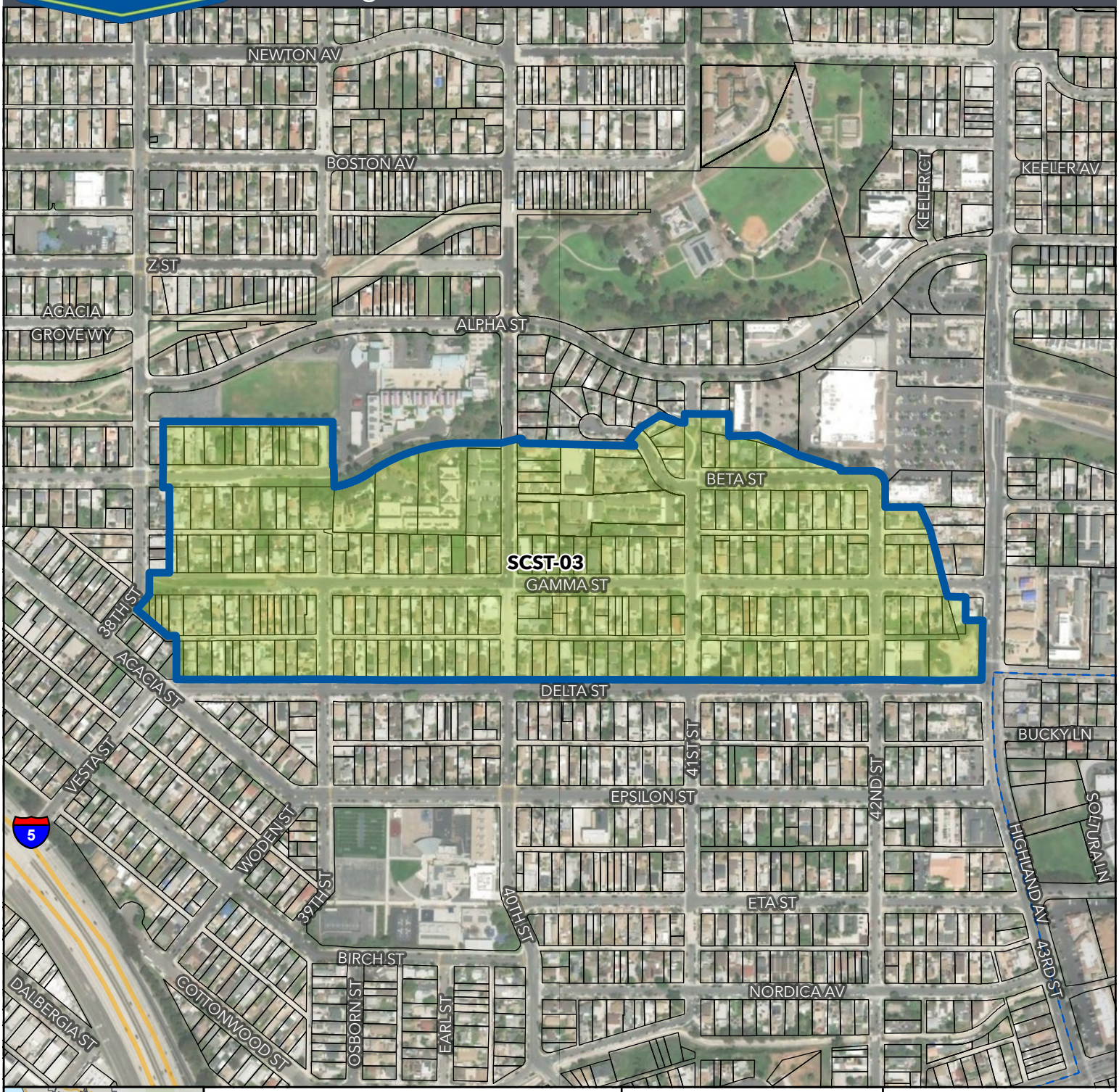

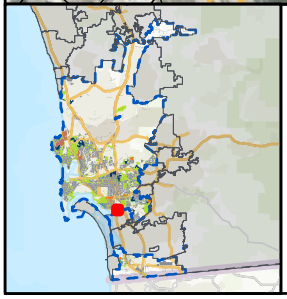

Project Data

City Council District Number:	8
Neighborhood:	Southcrest
Status:	Identified in Master Plan
Power Pole Count:	98
Preliminary Parcel Count:	252
Project Miles:	1.41

Legend

Parcel Boundary

Project Boundary

Sources: City of San Diego, County of San Diego, MAXAR

N

0 115 230 460

Feet

NAD 1983 StatePlane California VI FIPS 0406 Feet Lambert Conformal Conic

COUNCIL DISTRICT #8 PAGE: 608

Neighborhood PAGE: 677

Utilities Undergrounding Project

Surcharge Area: UU823

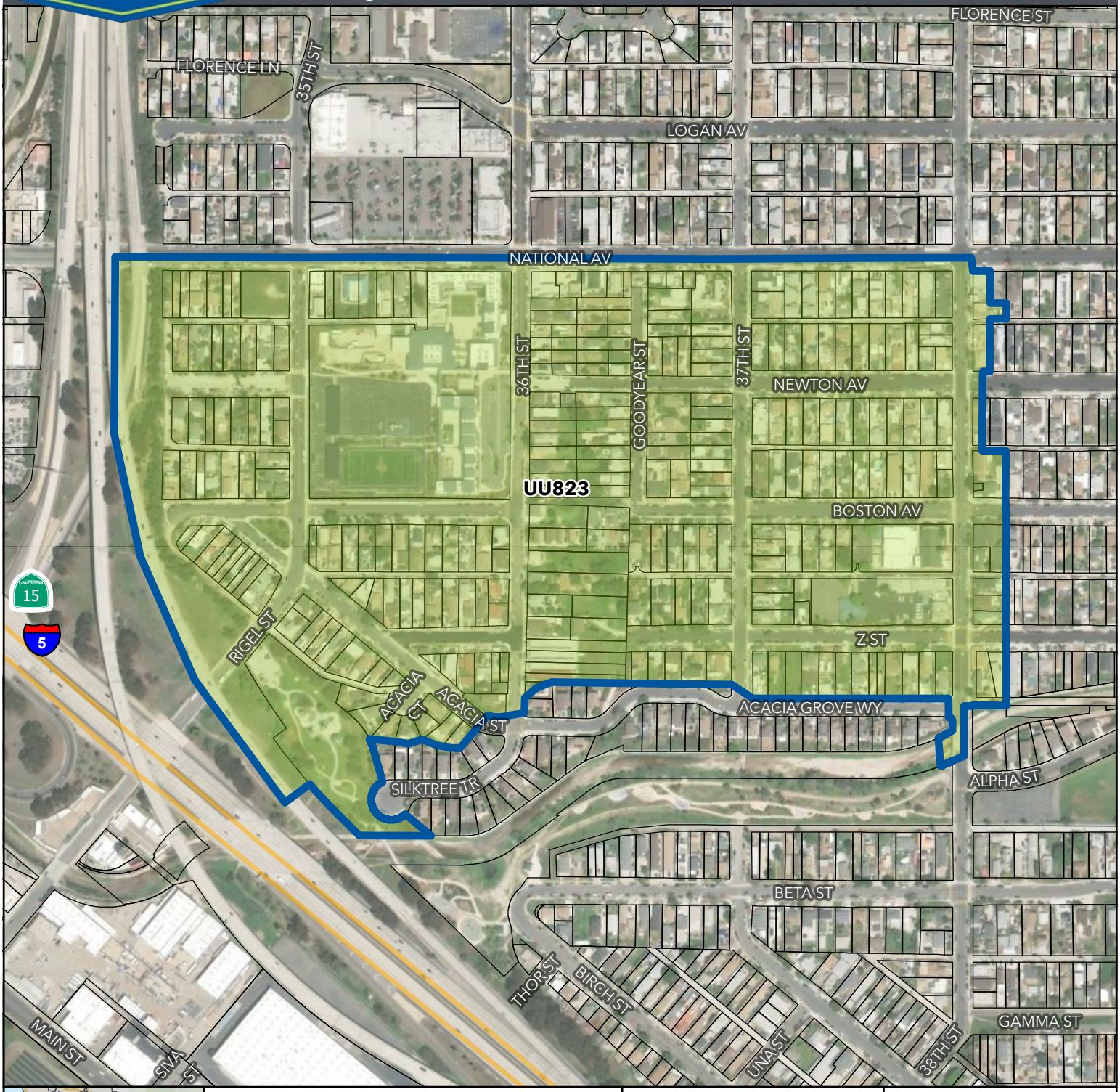

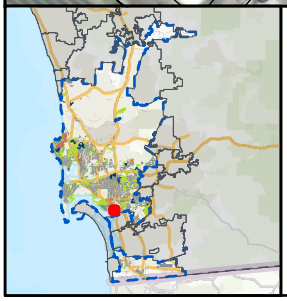

Project Data

City Council District Number:	8
Neighborhood:	Southcrest
Status:	Identified in Master Plan
Power Pole Count:	140
Preliminary Parcel Count:	296
Project Miles:	2.65

Legend

Parcel Boundary

Project Boundary

Sources: City of San Diego, County of San Diego, MAXAR

N

0 95 190 380

Feet

NAD 1983 StatePlane California VI FIPS 0406 Feet Lambert Conformal Conic

COUNCIL DISTRICT #8 PAGE: 608

Neighborhood PAGE: 677

Utilities Undergrounding Project

Neighborhood Key Map: Tijuana River Valley

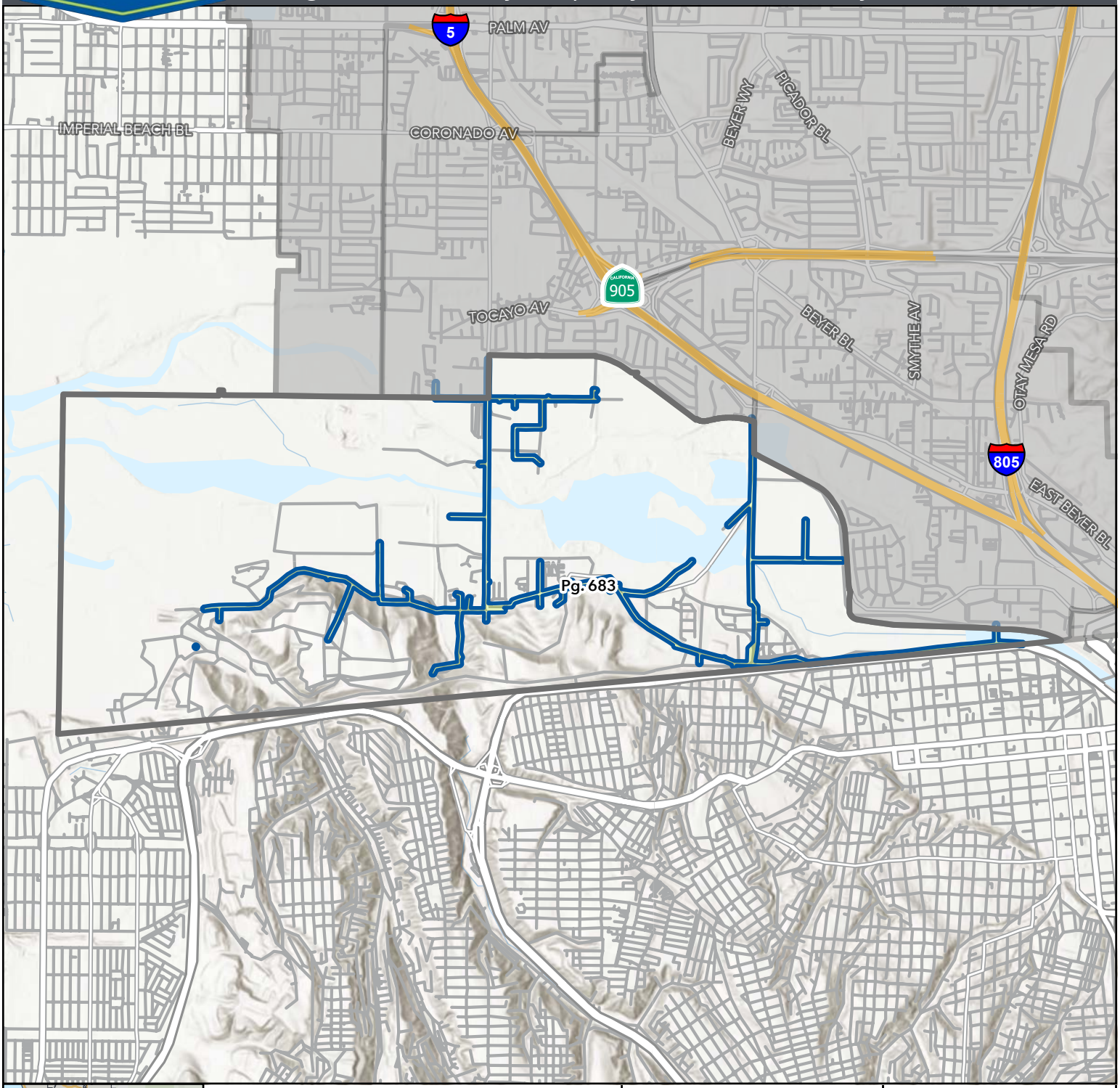

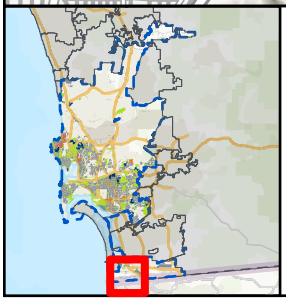

Neighborhood Information

City Council District Number	8
Surcharge Project Count	1

Sources: City of San Diego, County of San Diego, MAXAR

Legend

- Neighborhood Boundary
- Project Boundary

N

0 0.15 0.3 0.6

Miles

NAD 1983 StatePlane California VI FIPS 0406 Feet
Lambert Conformal Conic

Utilities Undergrounding Project

Surcharge Area: TJRV-S1

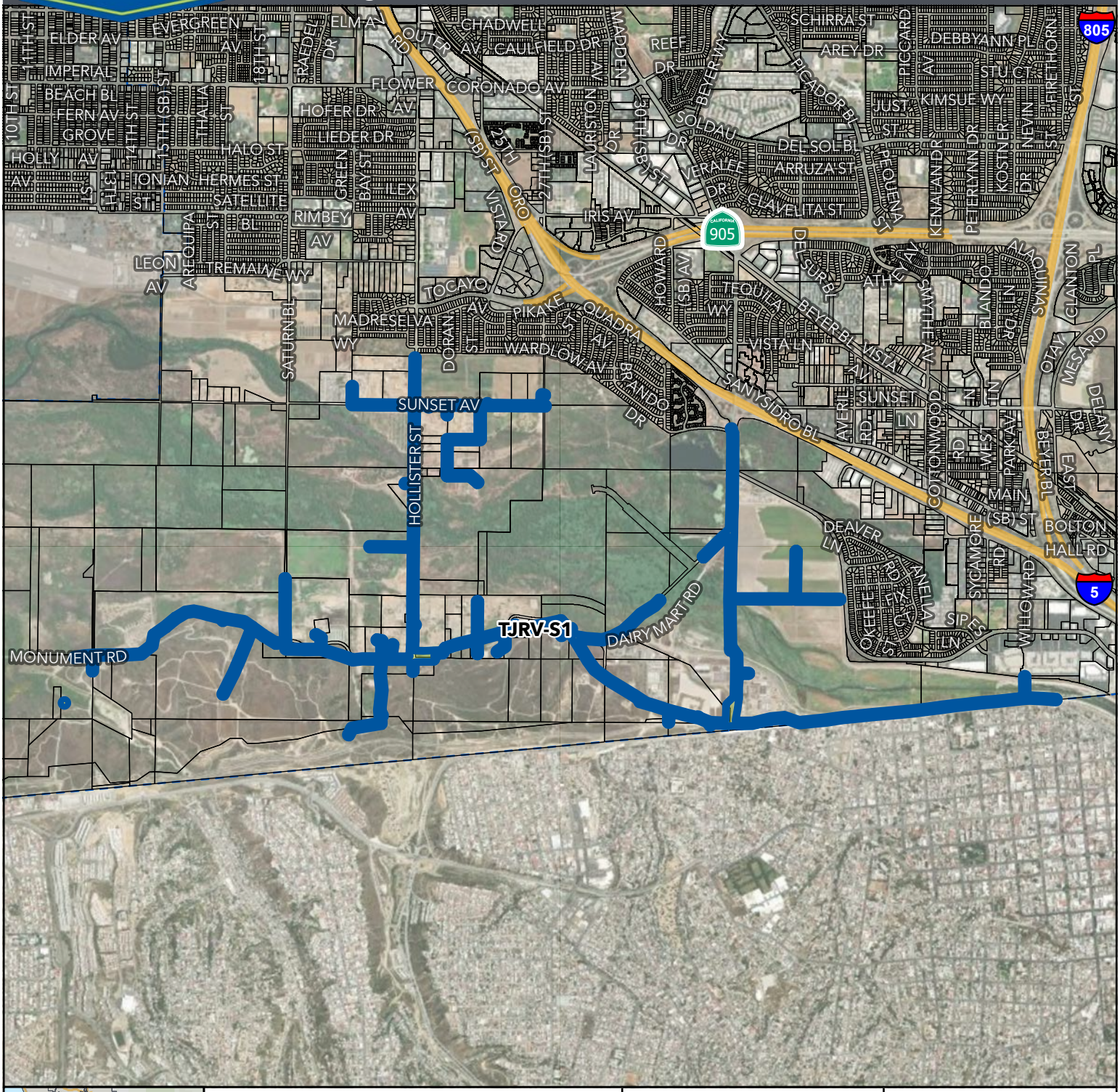

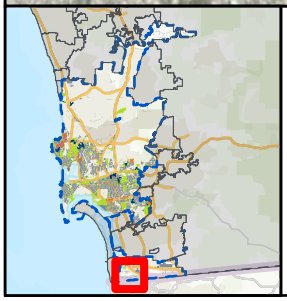

Project Data

City Council District Number:	8
Neighborhood:	Tijuana River Valley
Status:	Identified in Master Plan
Power Pole Count:	259
Preliminary Parcel Count:	96
Project Miles:	4.71

Legend

- Parcel Boundary
- Project Boundary

Sources: City of San Diego, County of San Diego, MAXAR

N

0 500 1,000 2,000 Feet

NAD 1983 StatePlane California VI FIPS 0406 Feet Lambert Conformal Conic

Utilities Undergrounding Project

Council District and Neighborhood Key Map

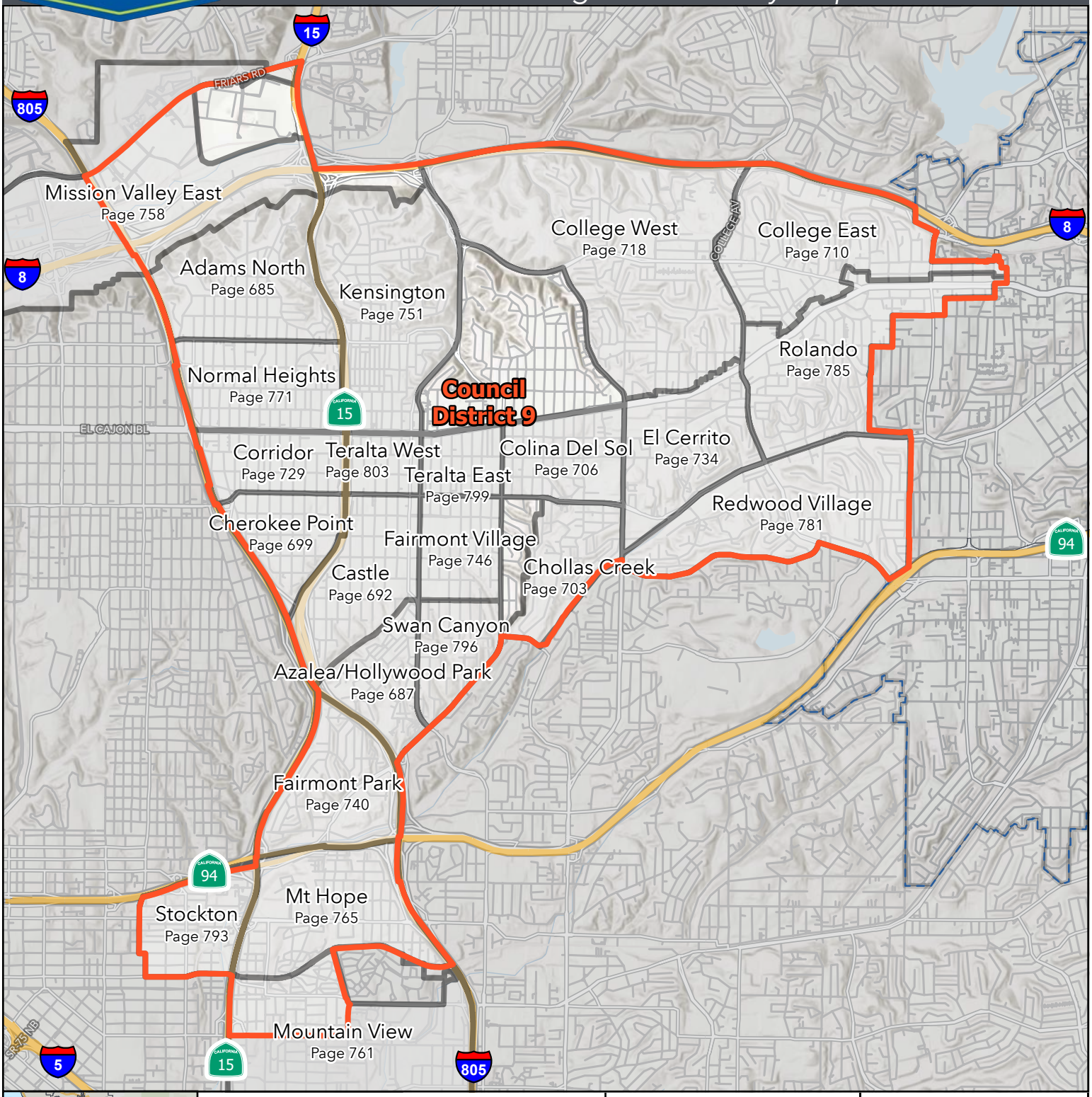

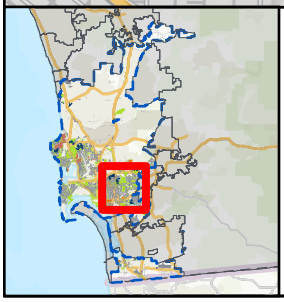

Council District Information

City Council District Number:	9
Neighborhood Count:	23

Sources: City of San Diego, County of San Diego, MAXAR

Legend

- Council District Boundaries
- Neighborhood Boundaries

N

0 0.17 0.35 0.7

Miles

NAD 1983 StatePlane California VI FIPS 0406 Feet
Lambert Conformal Conic

Utilities Undergrounding Project

Neighborhood Key Map: Adams North

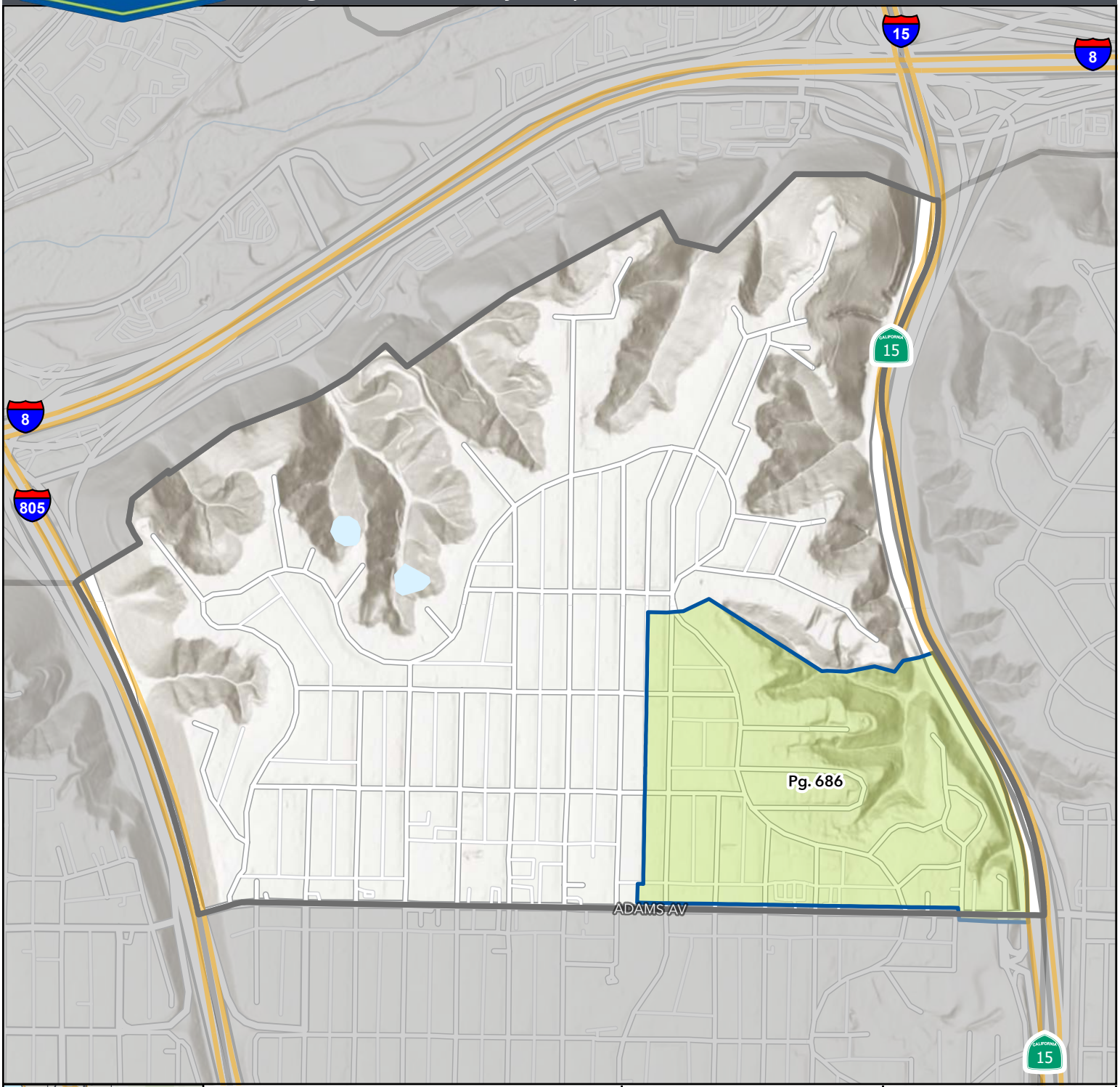

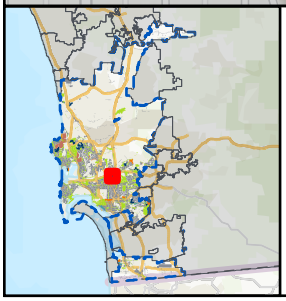

Neighborhood Information

City Council District Number	9
Surcharge Project Count	1

Sources: City of San Diego, County of San Diego, MAXAR

Legend

- Neighborhood Boundary
- Project Boundary

N

0 0.04 0.07 0.15

Miles

NAD 1983 StatePlane California VI FIPS 0406 Feet Lambert Conformal Conic

Utilities Undergrounding Project

Surcharge Area: UU910

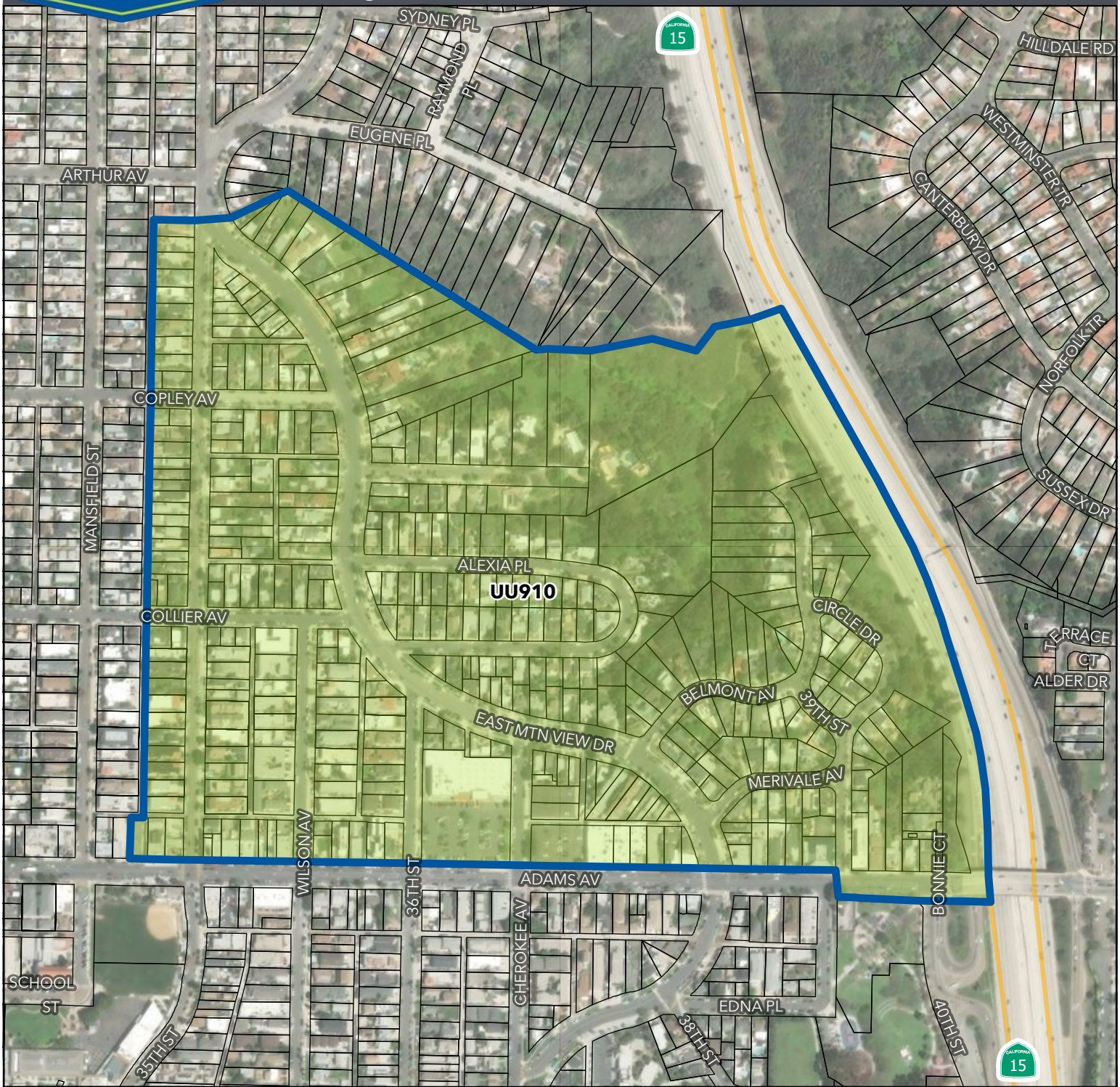

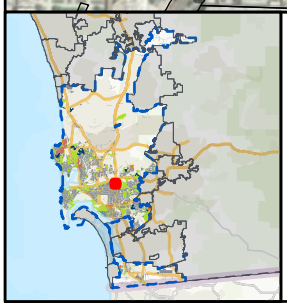

Project Data

City Council District Number:	9
Neighborhood:	Adams North
Status:	Identified in Master Plan
Power Pole Count:	133
Preliminary Parcel Count:	441
Project Miles:	2.57

Legend

Parcel Boundary

Project Boundary

Sources: City of San Diego, County of San Diego, MAXAR

N

0 95 190 380

Feet

NAD 1983 StatePlane California VI FIPS 0406 Feet Lambert Conformal Conic

Utilities Undergrounding Project

Neighborhood Key Map: Azalea/Hollywood Park

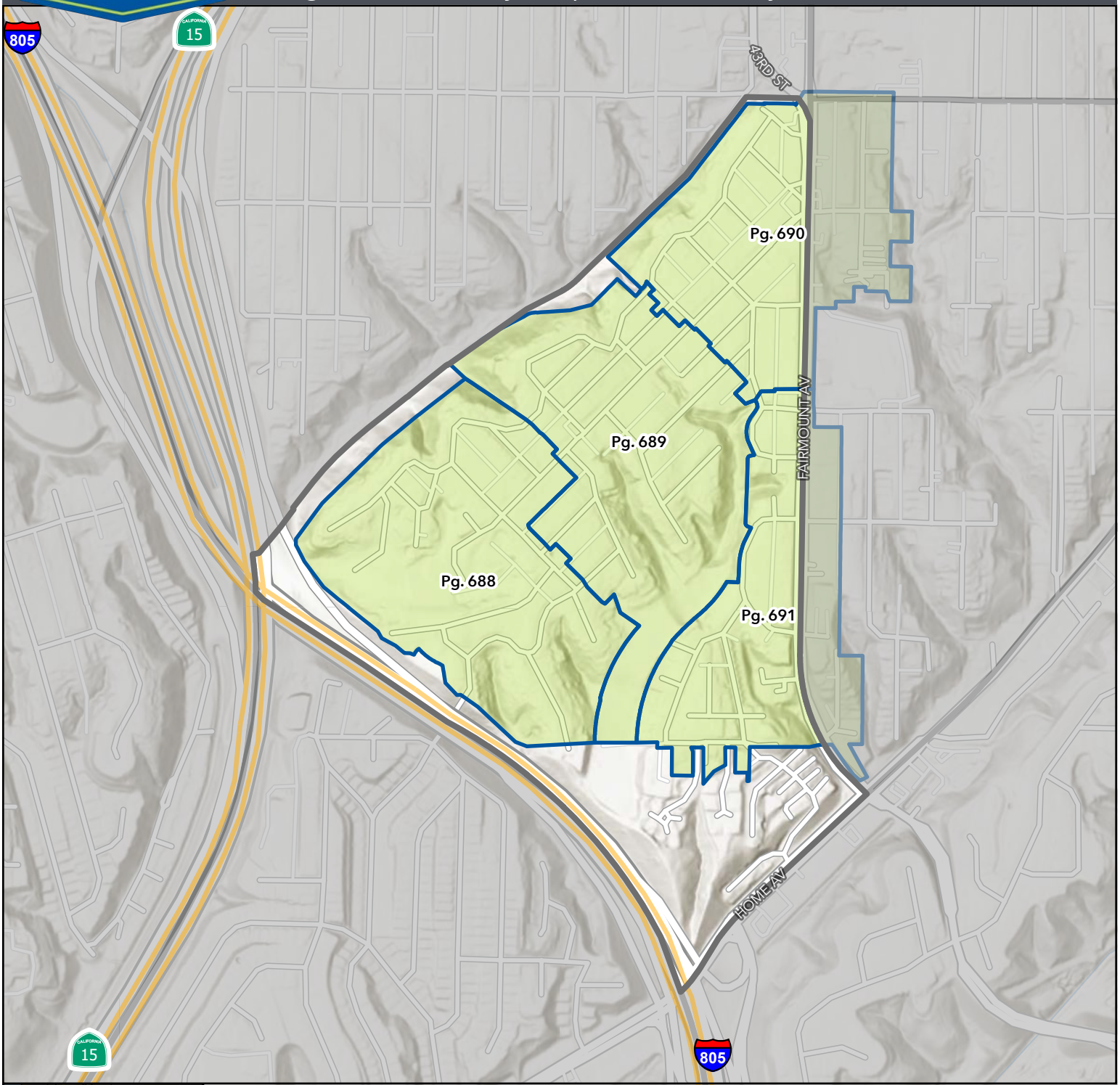

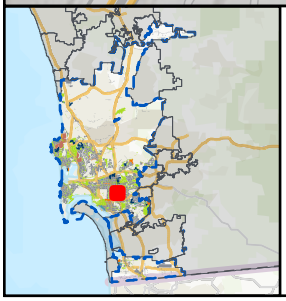

Neighborhood Information

City Council District Number	9
Surcharge Project Count	4

Sources: City of San Diego, County of San Diego, MAXAR

Legend

- Neighborhood Boundary
- Project Boundary

N

0 0.04 0.07 0.14

Miles

NAD 1983 StatePlane California VI FIPS 0406 Feet Lambert Conformal Conic

Utilities Undergrounding Project

Surcharge Area: AZLA-01



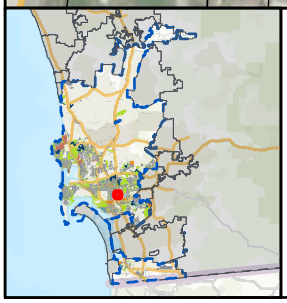

Project Data

City Council District Number:	9
Neighborhood:	Azalea/Hollywood Park
Status:	Identified in Master Plan
Power Pole Count:	79
Preliminary Parcel Count:	220
Project Miles:	1.59

Legend

Parcel Boundary

Project Boundary

Sources: City of San Diego, County of San Diego, MAXAR

N

0 75 150 300

Feet

NAD 1983 StatePlane California VI FIPS 0406 Feet Lambert Conformal Conic

COUNCIL DISTRICT #9 PAGE: 684

Neighborhood PAGE: 687

Utilities Undergrounding Project

Surcharge Area: AZLA-02

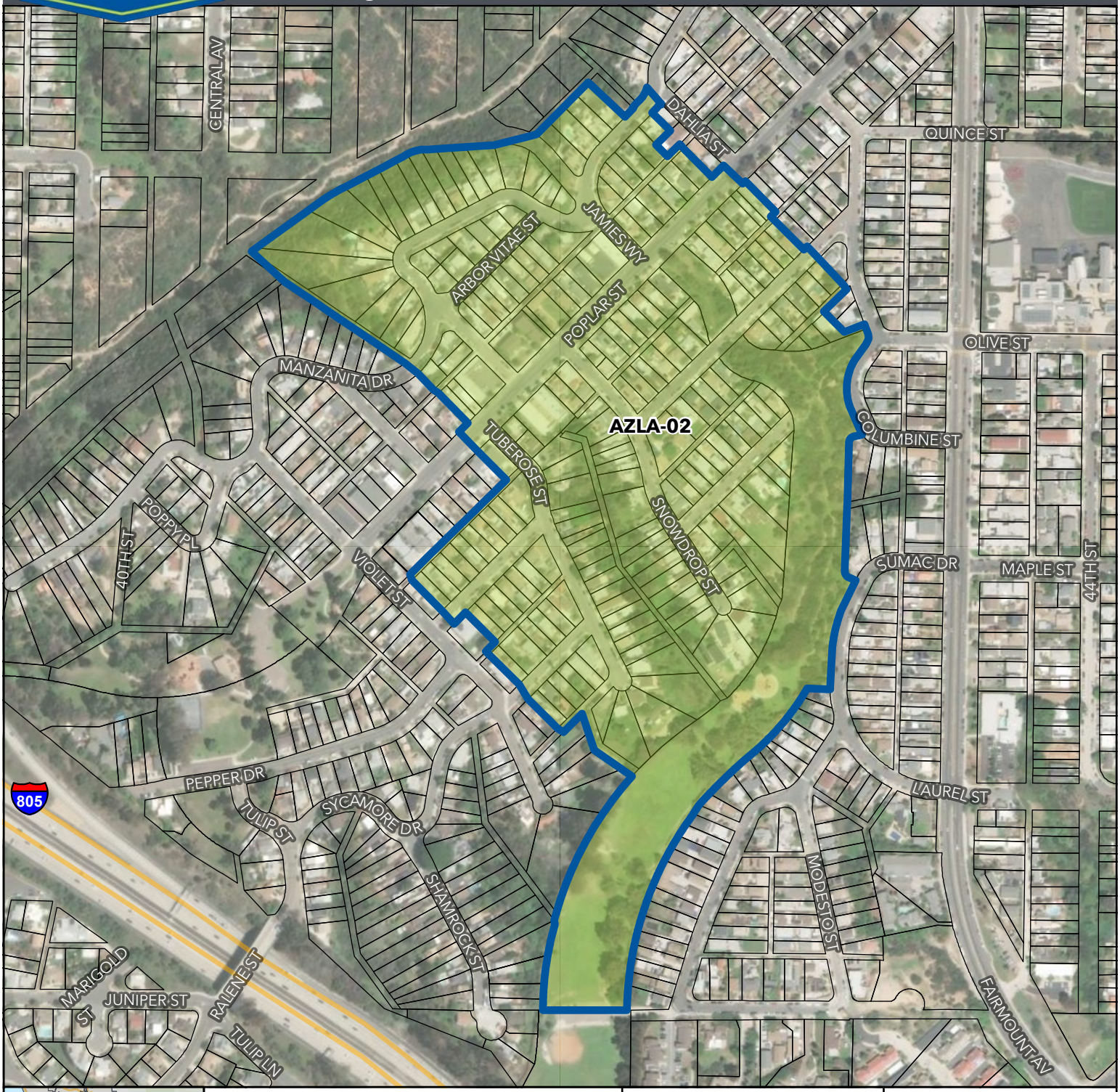

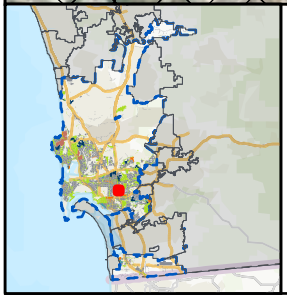

Project Data

City Council District Number:	9
Neighborhood:	**Azalea/Hollywood Park**
Status:	**Identified in Master Plan**
Power Pole Count:	**77**
Preliminary Parcel Count:	**205**
Project Miles:	**1.4**

Legend

Parcel Boundary

Project Boundary

Sources: City of San Diego, County of San Diego, MAXAR

N

0 95 190 380

Feet

NAD 1983 StatePlane California VI FIPS 0406 Feet Lambert Conformal Conic

Utilities Undergrounding Project

Surcharge Area: AZLA-03



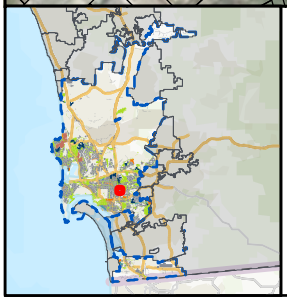

Project Data

City Council District Number:	9
Neighborhood:	Azalea/Hollywood Park
Status:	Identified in Master Plan
Power Pole Count:	94
Preliminary Parcel Count:	255
Project Miles:	1.86

Legend

Parcel Boundary

Project Boundary

Sources: City of San Diego, County of San Diego, MAXAR

N

0 75 150 300

Feet

NAD 1983 StatePlane California VI FIPS 0406 Feet Lambert Conformal Conic

COUNCIL DISTRICT #9 PAGE: 684

Neighborhood PAGE: 687

Utilities Undergrounding Project

Surcharge Area: AZLA-04



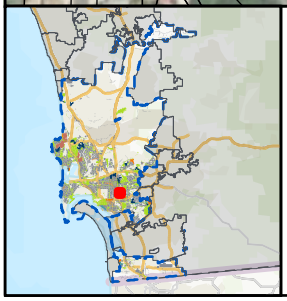

Project Data

City Council District Number:	9
Neighborhood:	Azalea/Hollywood Park
Status:	Identified in Master Plan
Power Pole Count:	74
Preliminary Parcel Count:	162
Project Miles:	1.45

Legend

Parcel Boundary

Project Boundary

Sources: City of San Diego, County of San Diego, MAXAR

N

0 95 190 380

Feet

NAD 1983 StatePlane California VI FIPS 0406 Feet
Lambert Conformal Conic

COUNCIL DISTRICT #9 PAGE: 684

Neighborhood PAGE: 687

Utilities Undergrounding Project

Neighborhood Key Map: Castle

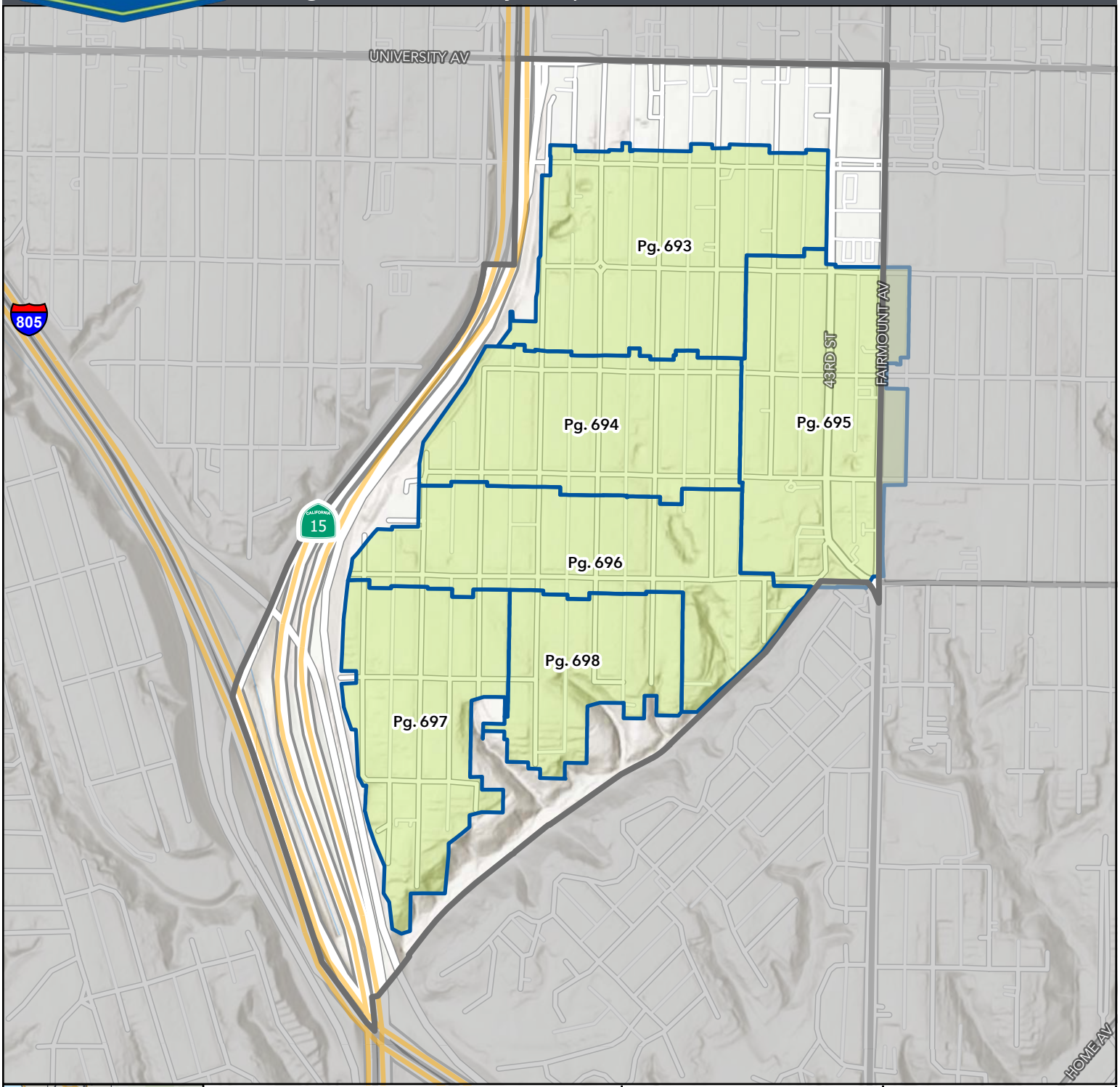

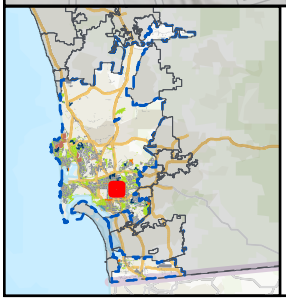

Neighborhood Information

City Council District Number	9
Surcharge Project Count	6

Sources: City of San Diego, County of San Diego, MAXAR

Legend

- Neighborhood Boundary
- Project Boundary

N

0 0.04 0.07 0.15

Miles

NAD 1983 StatePlane California VI FIPS 0406 Feet Lambert Conformal Conic

Utilities Undergrounding Project

Surcharge Area: CSTL-01

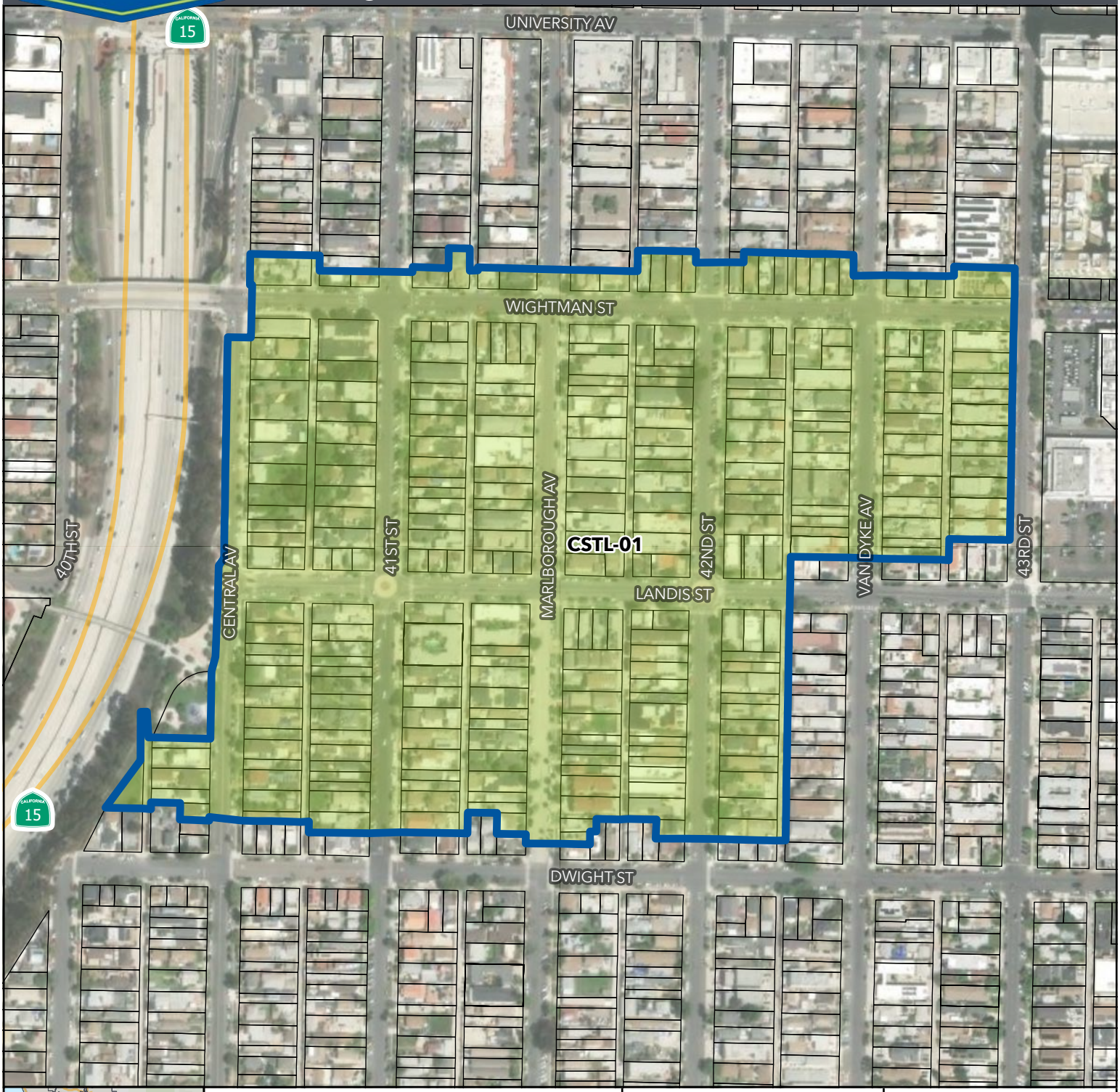

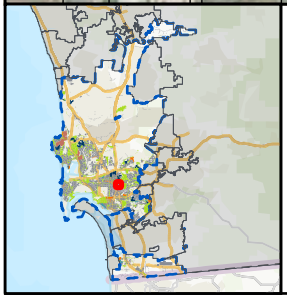

Project Data

City Council District Number:	9
Neighborhood:	Castle
Status:	Identified in Master Plan
Power Pole Count:	72
Preliminary Parcel Count:	308
Project Miles:	1.72

Legend

Parcel Boundary

Project Boundary

Sources: City of San Diego, County of San Diego, MAXAR

N

0 75 150 300

Feet

NAD 1983 StatePlane California VI FIPS 0406 Feet Lambert Conformal Conic

Utilities Undergrounding Project

Surcharge Area: CSTL-02



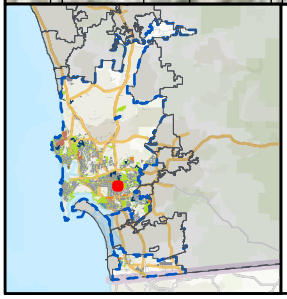

Project Data

City Council District Number:	9
Neighborhood:	Castle
Status:	Identified in Master Plan
Power Pole Count:	70
Preliminary Parcel Count:	233
Project Miles:	1.58

Legend

Parcel Boundary

Project Boundary

Sources: City of San Diego, County of San Diego, MAXAR

N

0 75 150 300

Feet

NAD 1983 StatePlane California VI FIPS 0406 Feet Lambert Conformal Conic

COUNCIL DISTRICT #9 PAGE: 684

Neighborhood PAGE: 692

Utilities Undergrounding Project

Surcharge Area: CSTL-03

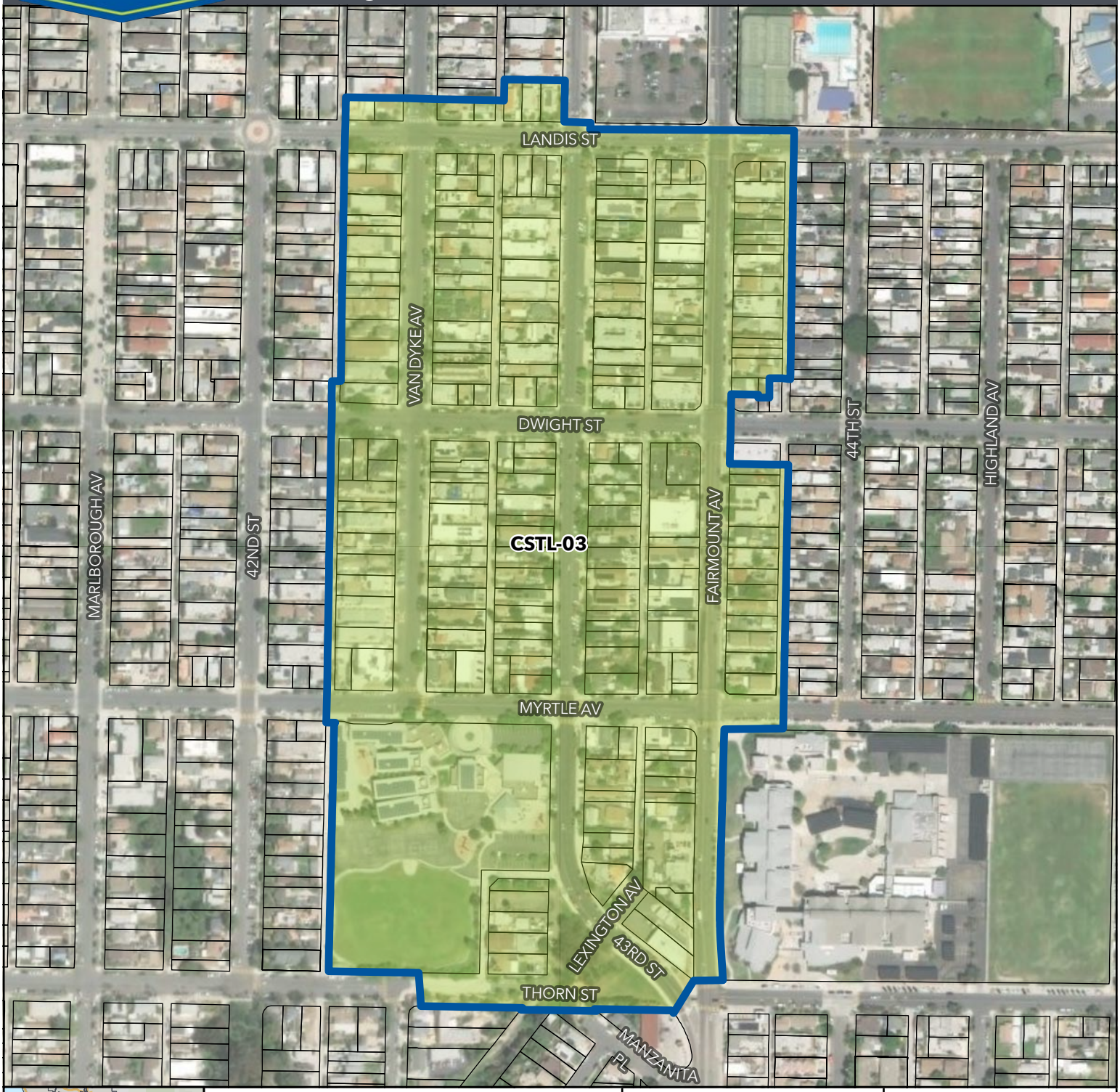

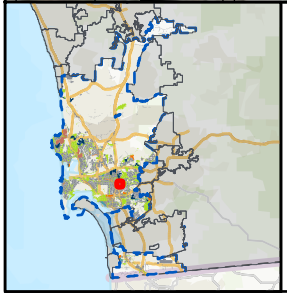

Project Data

City Council District Number:	9
Neighborhood:	Castle
Status:	Identified in Master Plan
Power Pole Count:	71
Preliminary Parcel Count:	249
Project Miles:	1.88

Legend

Parcel Boundary

Project Boundary

Sources: City of San Diego, County of San Diego, MAXAR

N

0 75 150 300

Feet

NAD 1983 StatePlane California VI FIPS 0406 Feet Lambert Conformal Conic

COUNCIL DISTRICT #9 PAGE: 684

Neighborhood PAGE: 692

Utilities Undergrounding Project

Surcharge Area: CSTL-04

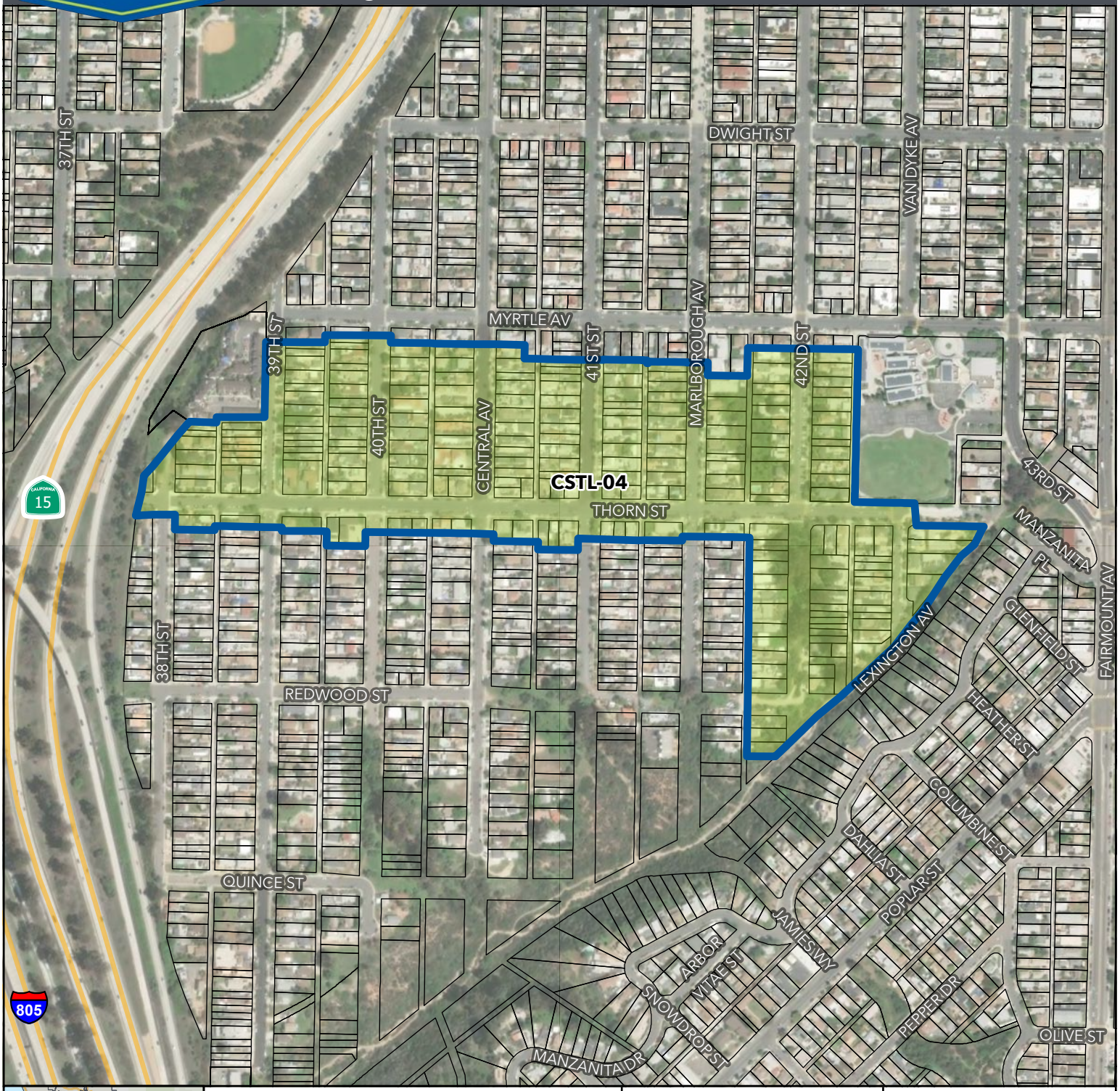

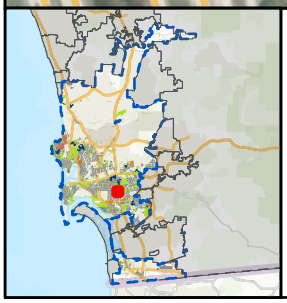

Project Data

City Council District Number:	9
Neighborhood:	Castle
Status:	Identified in Master Plan
Power Pole Count:	63
Preliminary Parcel Count:	221
Project Miles:	1.55

Legend

Parcel Boundary

Project Boundary

Sources: City of San Diego, County of San Diego, MAXAR

N

0 115 230 460

Feet

NAD 1983 StatePlane California VI FIPS 0406 Feet Lambert Conformal Conic

Utilities Undergrounding Project

Surcharge Area: CSTL-05



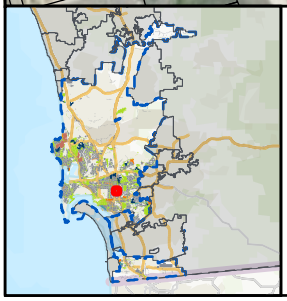

Project Data

City Council District Number:	9
Neighborhood:	Castle
Status:	Identified in Master Plan
Power Pole Count:	61
Preliminary Parcel Count:	201
Project Miles:	1.11

Legend

Parcel Boundary

Project Boundary

Sources: City of San Diego, County of San Diego, MAXAR

N

0 75 150 300

Feet

NAD 1983 StatePlane California VI FIPS 0406 Feet Lambert Conformal Conic

COUNCIL DISTRICT #9 PAGE: 684

Neighborhood PAGE: 692

Utilities Undergrounding Project

Surcharge Area: CSTL-06

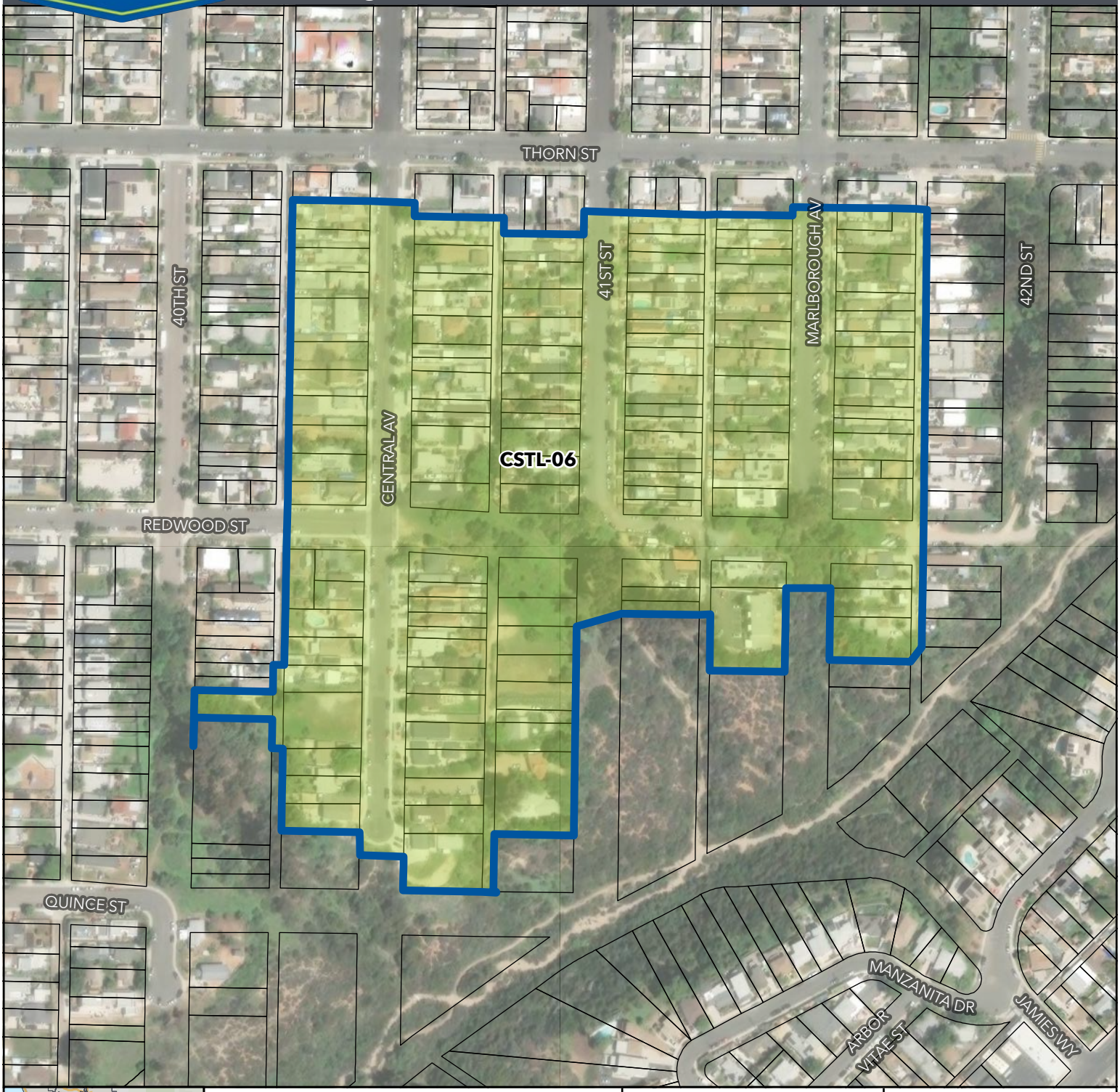

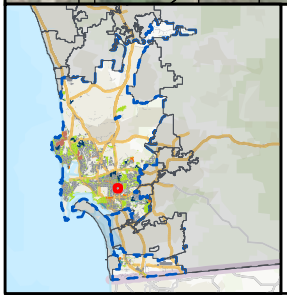

Project Data

City Council District Number:	9
Neighborhood:	Castle
Status:	Identified in Master Plan
Power Pole Count:	35
Preliminary Parcel Count:	116
Project Miles:	0.52

Legend

Parcel Boundary

Project Boundary

Sources: City of San Diego, County of San Diego, MAXAR

N

0 55 110 220

Feet

NAD 1983 StatePlane California VI FIPS 0406 Feet Lambert Conformal Conic

COUNCIL DISTRICT #9 PAGE: 684

Neighborhood PAGE: 692

Utilities Undergrounding Project

Neighborhood Key Map: Cherokee Point

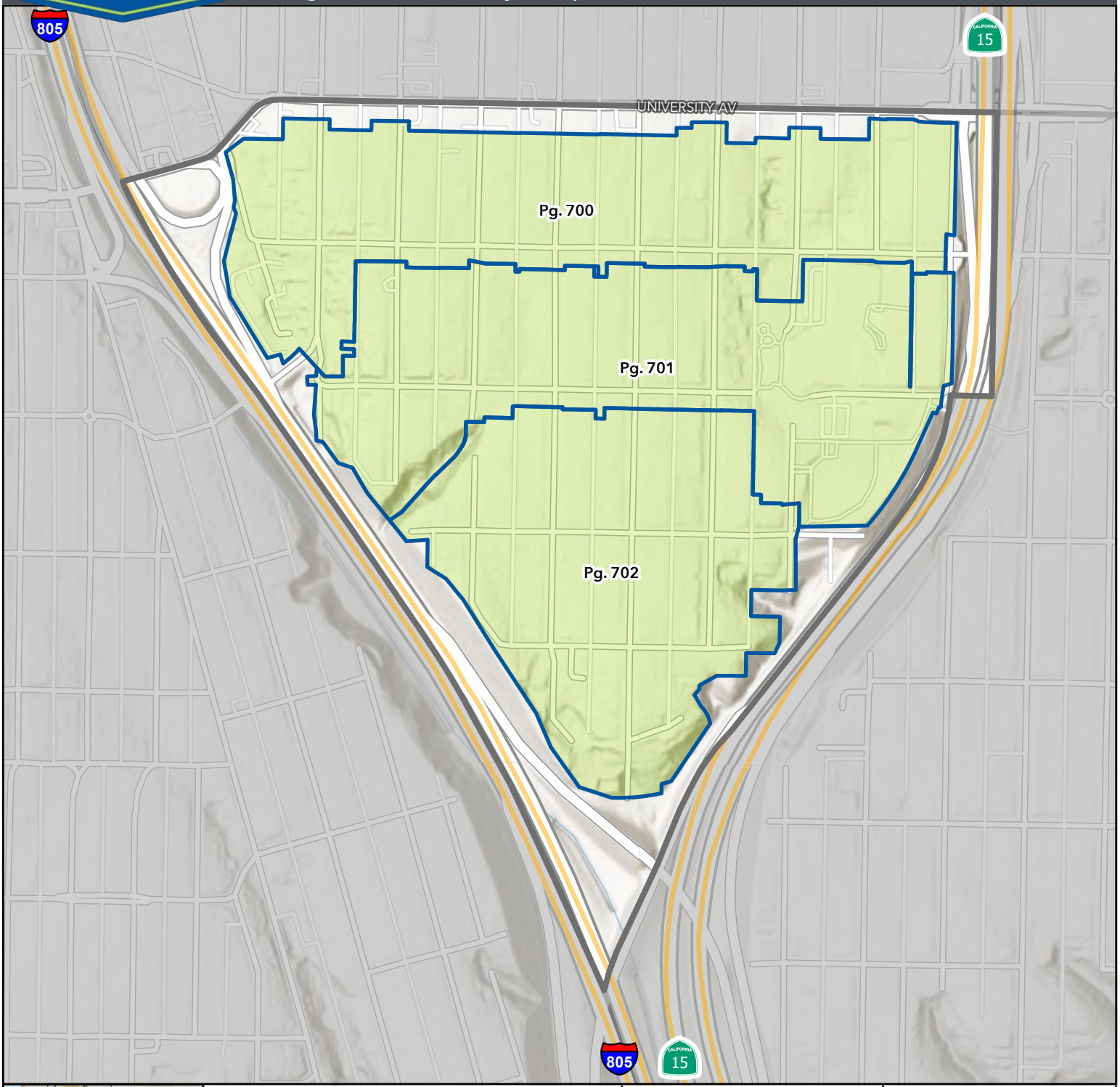

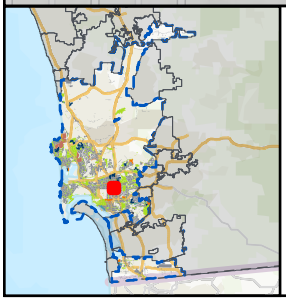

Neighborhood Information

City Council District Number	9
Surcharge Project Count	3

Sources: City of San Diego, County of San Diego, MAXAR

Legend

- Neighborhood Boundary
- Project Boundary

N

0 0.03 0.06 0.11

Miles

NAD 1983 StatePlane California VI FIPS 0406 Feet Lambert Conformal Conic

Utilities Undergrounding Project

Surcharge Area: CHKE-01



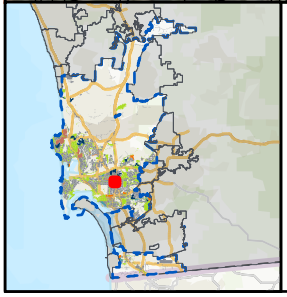

Project Data

City Council District Number:	9
Neighborhood:	Cherokee Point
Status:	Identified in Master Plan
Power Pole Count:	95
Preliminary Parcel Count:	346
Project Miles:	1.99

Legend

Parcel Boundary

Project Boundary

Sources: City of San Diego, County of San Diego, MAXAR

N

0 115 230 460

Feet

NAD 1983 StatePlane California VI FIPS 0406 Feet Lambert Conformal Conic

COUNCIL DISTRICT #9 PAGE: 684

Neighborhood PAGE: 699

Utilities Undergrounding Project

Surcharge Area: CHKE-02

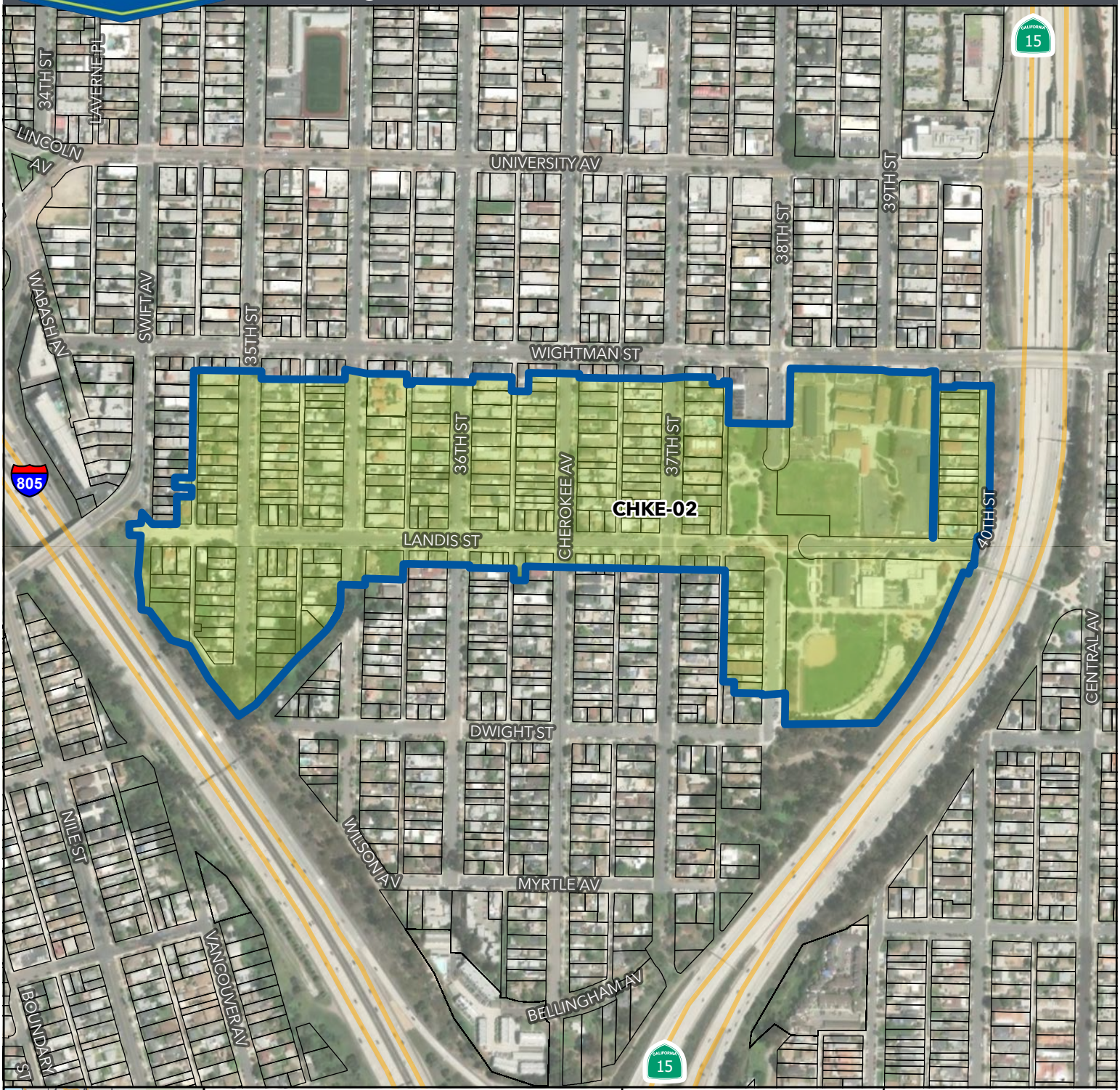

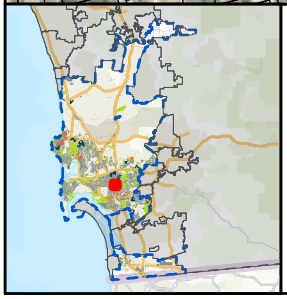

Project Data

City Council District Number:	9
Neighborhood:	Cherokee Point
Status:	Identified in Master Plan
Power Pole Count:	77
Preliminary Parcel Count:	283
Project Miles:	1.51

Legend

Parcel Boundary

Project Boundary

Sources: City of San Diego, County of San Diego, MAXAR

N

0 115 230 460

Feet

NAD 1983 StatePlane California VI FIPS 0406 Feet Lambert Conformal Conic

COUNCIL DISTRICT #9 PAGE: 684

Neighborhood PAGE: 699

Utilities Undergrounding Project

Surcharge Area: CHKE-03



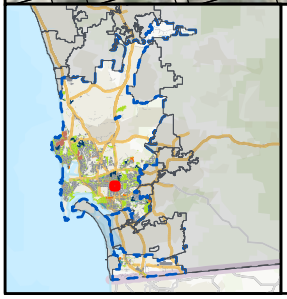

Project Data

City Council District Number:	9
Neighborhood:	Cherokee Point
Status:	Identified in Master Plan
Power Pole Count:	80
Preliminary Parcel Count:	286
Project Miles:	1.64

Legend

Parcel Boundary

Project Boundary

Sources: City of San Diego, County of San Diego, MAXAR

N

0 75 150 300

Feet

NAD 1983 StatePlane California VI FIPS 0406 Feet Lambert Conformal Conic

COUNCIL DISTRICT #9 PAGE: 684

Neighborhood PAGE: 699

Utilities Undergrounding Project

Neighborhood Key Map: Chollas Creek

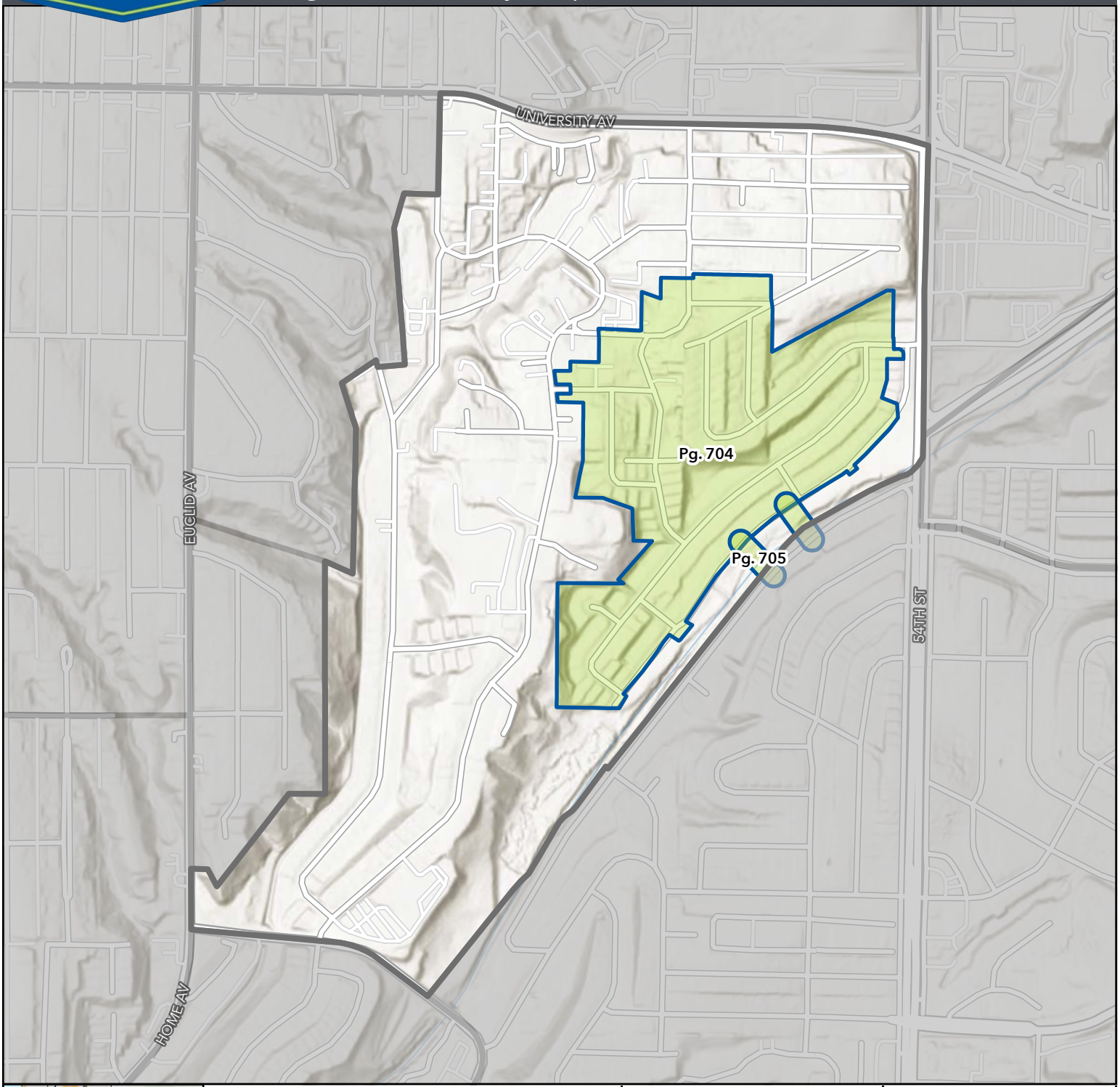

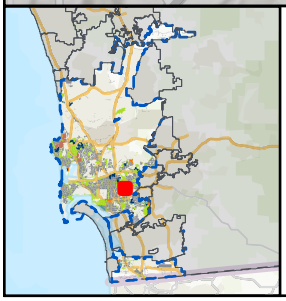

Neighborhood Information

City Council District Number	9
Surcharge Project Count	2

Sources: City of San Diego, County of San Diego, MAXAR

Legend

- Neighborhood Boundary
- Project Boundary

N

0 0.03 0.06 0.12

Miles

NAD 1983 StatePlane California VI FIPS 0406 Feet Lambert Conformal Conic

Utilities Undergrounding Project

Surcharge Area: CHCR-01

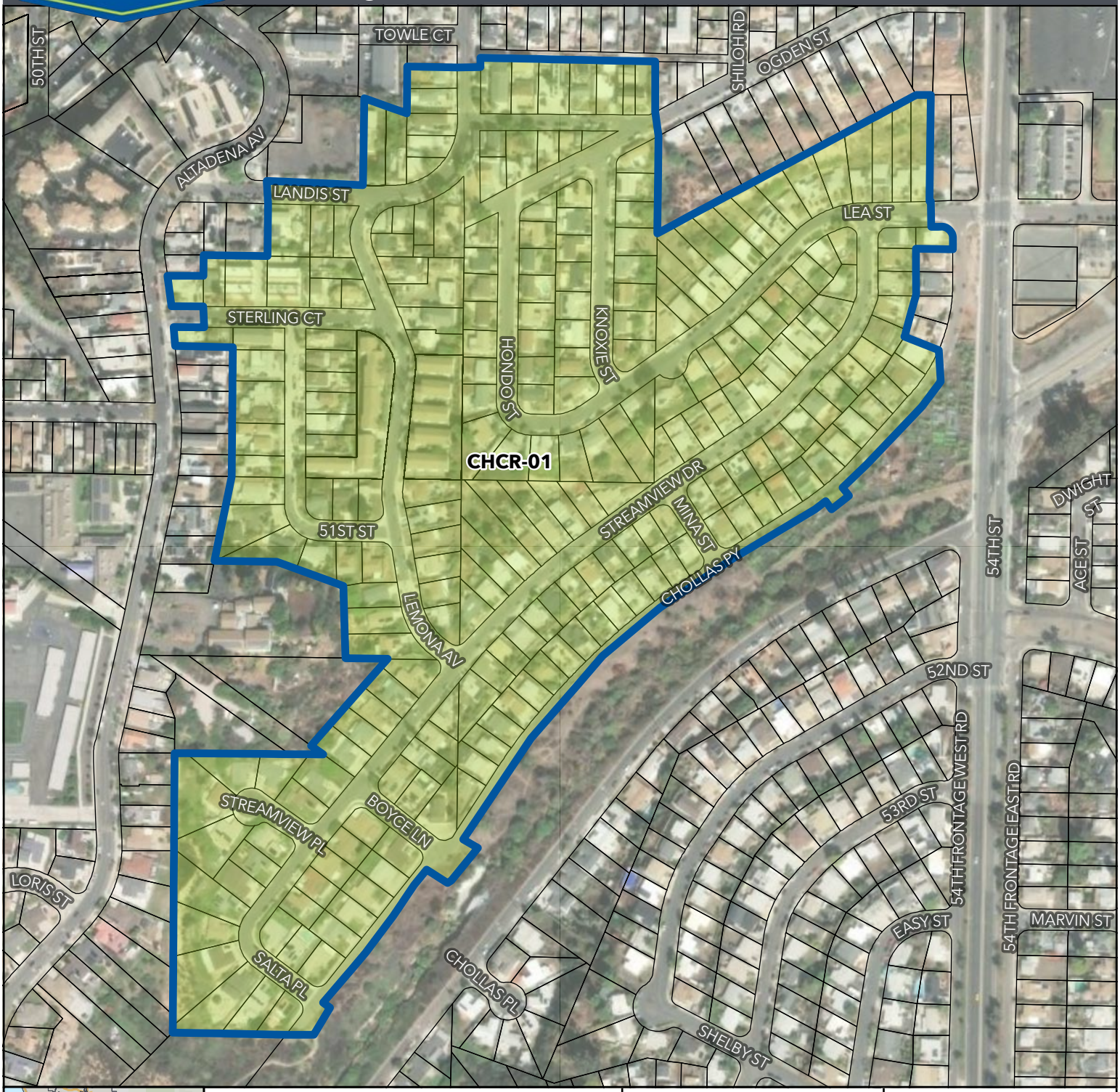

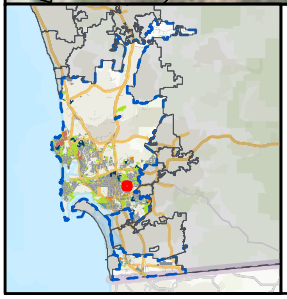

Project Data

City Council District Number:	9
Neighborhood:	Chollas Creek
Status:	Identified in Master Plan
Power Pole Count:	88
Preliminary Parcel Count:	308
Project Miles:	2.23

Legend

Parcel Boundary

Project Boundary

Sources: City of San Diego, County of San Diego, MAXAR

N

0 75 150 300

Feet

NAD 1983 StatePlane California VI FIPS 0406 Feet Lambert Conformal Conic

Utilities Undergrounding Project

Surcharge Area: CHCR-S1



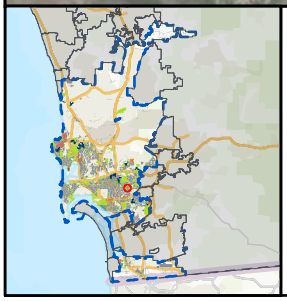

Project Data

City Council District Number:	9
Neighborhood:	Chollas Creek
Status:	Identified in Master Plan
Power Pole Count:	4
Preliminary Parcel Count:	10
Project Miles:	0.09

Legend

- Parcel Boundary
- Project Boundary

Sources: City of San Diego, County of San Diego, MAXAR

N

0 15 30 60

Feet

NAD 1983 StatePlane California VI FIPS 0406 Feet
Lambert Conformal Conic

COUNCIL DISTRICT #9 PAGE: 684

Neighborhood PAGE: 703

Utilities Undergrounding Project

Neighborhood Key Map: Colina Del Sol

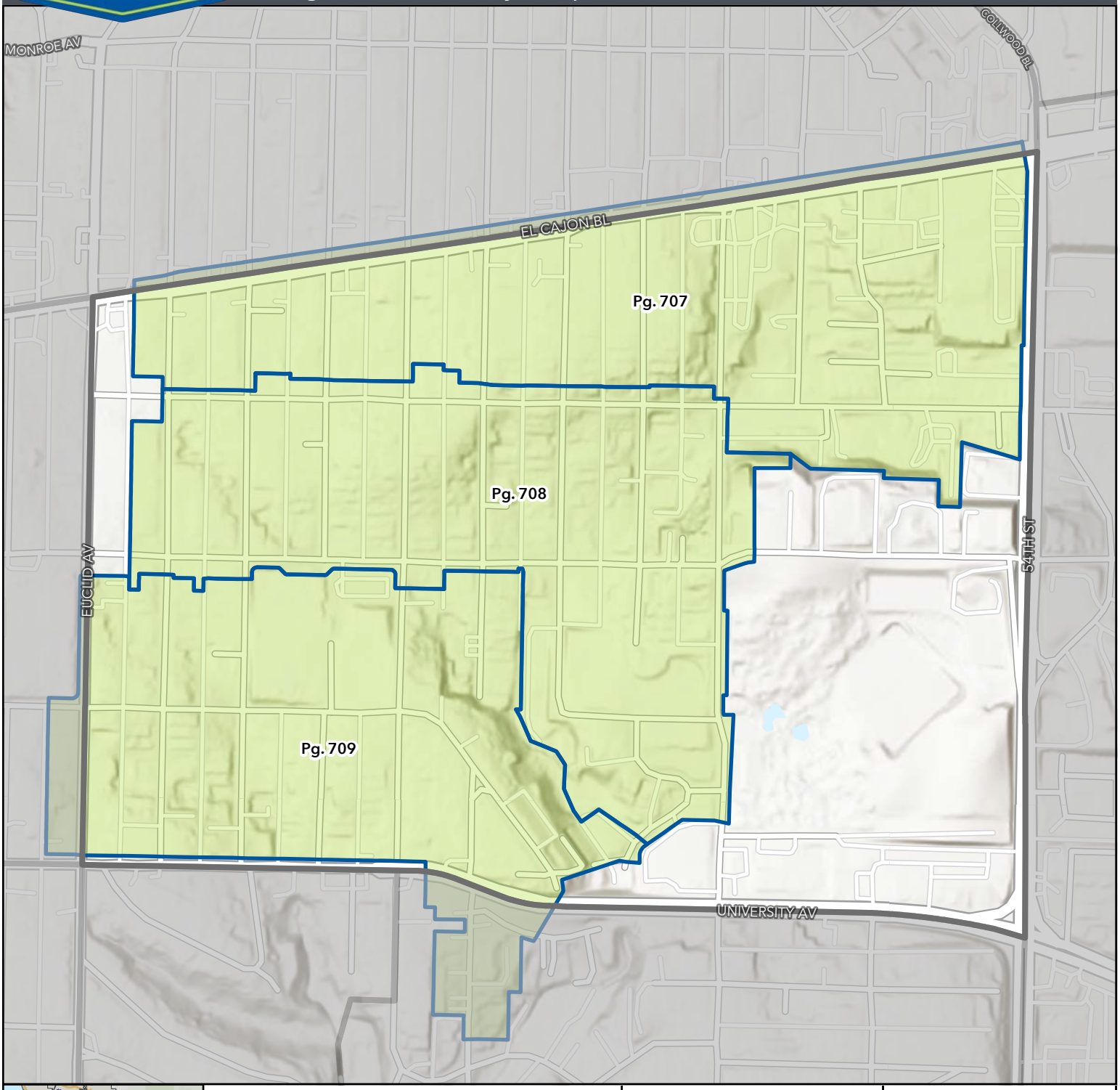

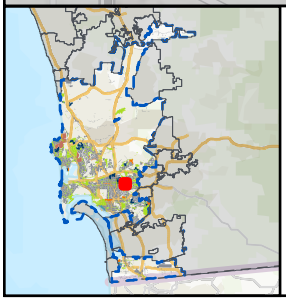

Neighborhood Information

City Council District Number	9
Surcharge Project Count	3

Sources: City of San Diego, County of San Diego, MAXAR

Legend

- Neighborhood Boundary
- Project Boundary

N

0 0.03 0.05 0.1

Miles

NAD 1983 StatePlane California VI FIPS 0406 Feet
Lambert Conformal Conic

Utilities Undergrounding Project

Surcharge Area: CSOL-01



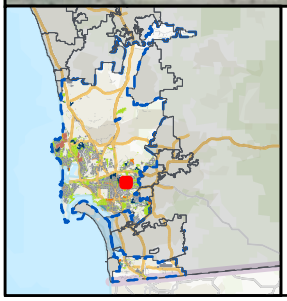

Project Data

City Council District Number:	9
Neighborhood:	Colina Del Sol
Status:	Identified in Master Plan
Power Pole Count:	78
Preliminary Parcel Count:	335
Project Miles:	2.37

Legend

Parcel Boundary

Project Boundary

Sources: City of San Diego, County of San Diego, MAXAR

N

0 130 260 520

Feet

NAD 1983 StatePlane California VI FIPS 0406 Feet Lambert Conformal Conic

Utilities Undergrounding Project

Surcharge Area: CSOL-02



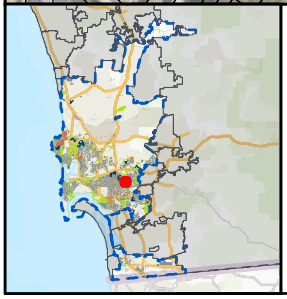

Project Data

City Council District Number:	9
Neighborhood:	Colina Del Sol
Status:	Identified in Master Plan
Power Pole Count:	89
Preliminary Parcel Count:	342
Project Miles:	2.54

Legend

Parcel Boundary

Project Boundary

Sources: City of San Diego, County of San Diego, MAXAR

N

0 95 190 380

Feet

NAD 1983 StatePlane California VI FIPS 0406 Feet
Lambert Conformal Conic

Utilities Undergrounding Project

Surcharge Area: CSOL-03

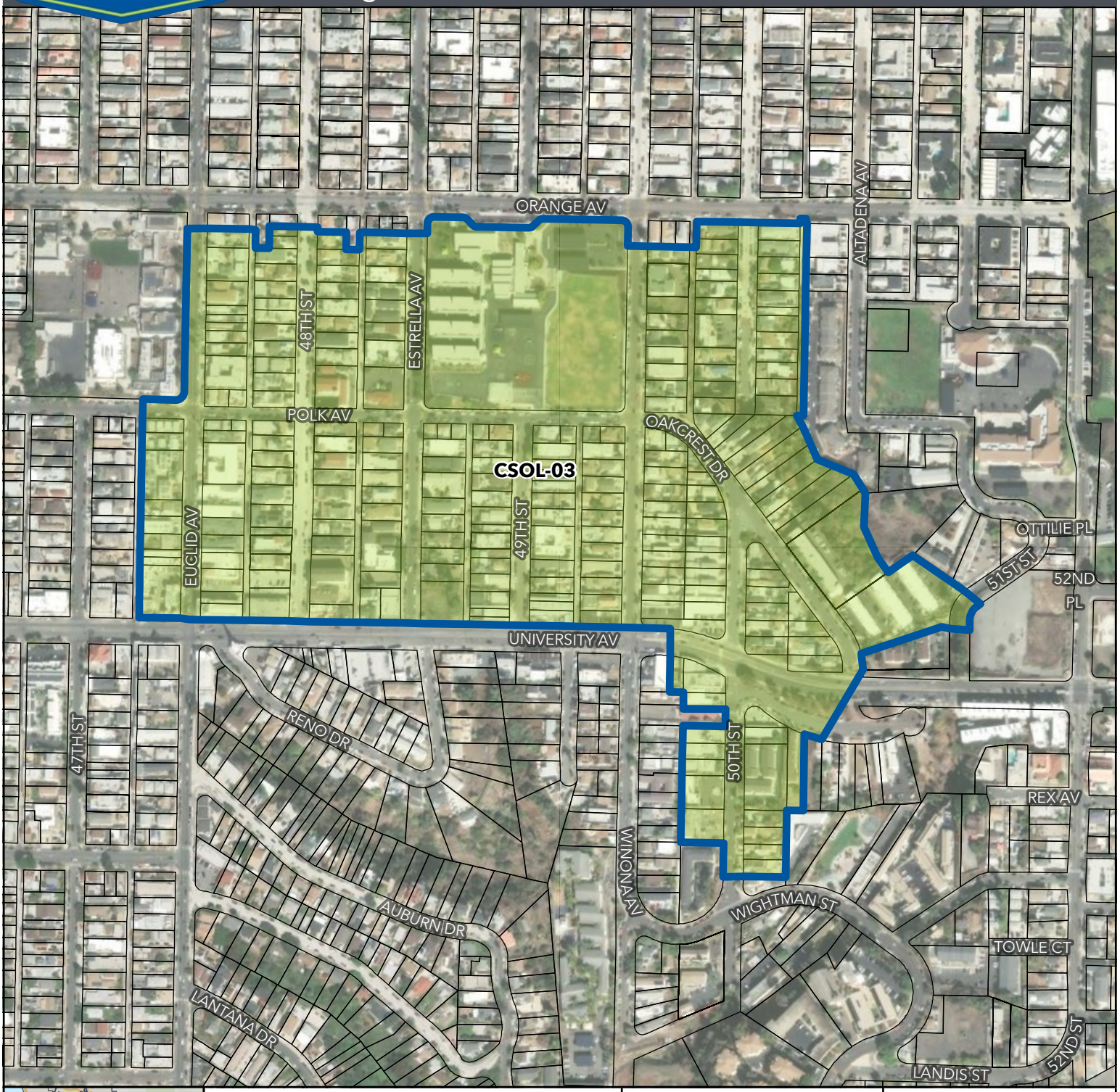

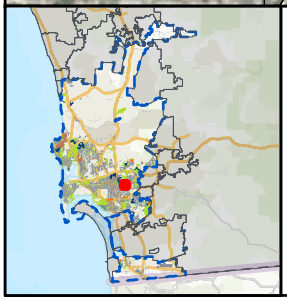

Project Data

City Council District Number:	9
Neighborhood:	Colina Del Sol
Status:	Identified in Master Plan
Power Pole Count:	80
Preliminary Parcel Count:	307
Project Miles:	2

Legend

Parcel Boundary

Project Boundary

Sources: City of San Diego, County of San Diego, MAXAR

N

0 95 190 380

Feet

NAD 1983 StatePlane California VI FIPS 0406 Feet Lambert Conformal Conic

COUNCIL DISTRICT #9 PAGE: 684

Neighborhood PAGE: 706

Utilities Undergrounding Project

Neighborhood Key Map: College East

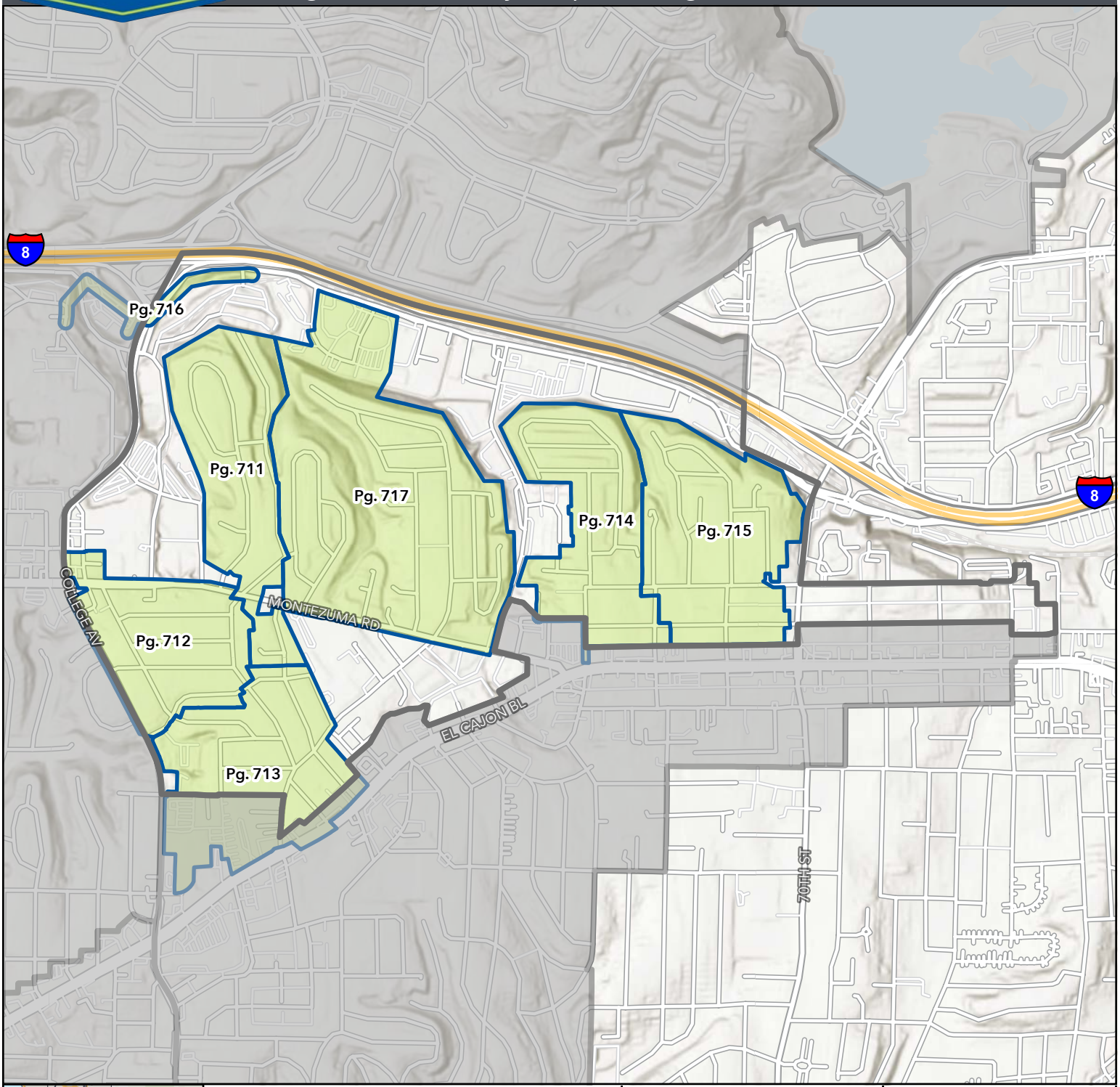

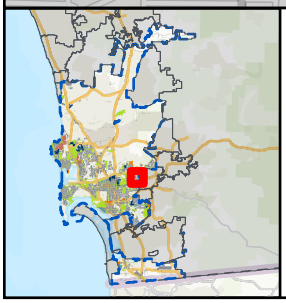

Neighborhood Information

City Council District Number	9
Surcharge Project Count	7

Sources: City of San Diego, County of San Diego, MAXAR

Legend

- Neighborhood Boundary
- Project Boundary

N

0 0.05 0.1 0.2

Miles

NAD 1983 StatePlane California VI FIPS 0406 Feet
Lambert Conformal Conic

Utilities Undergrounding Project

Surcharge Area: CLGE-01

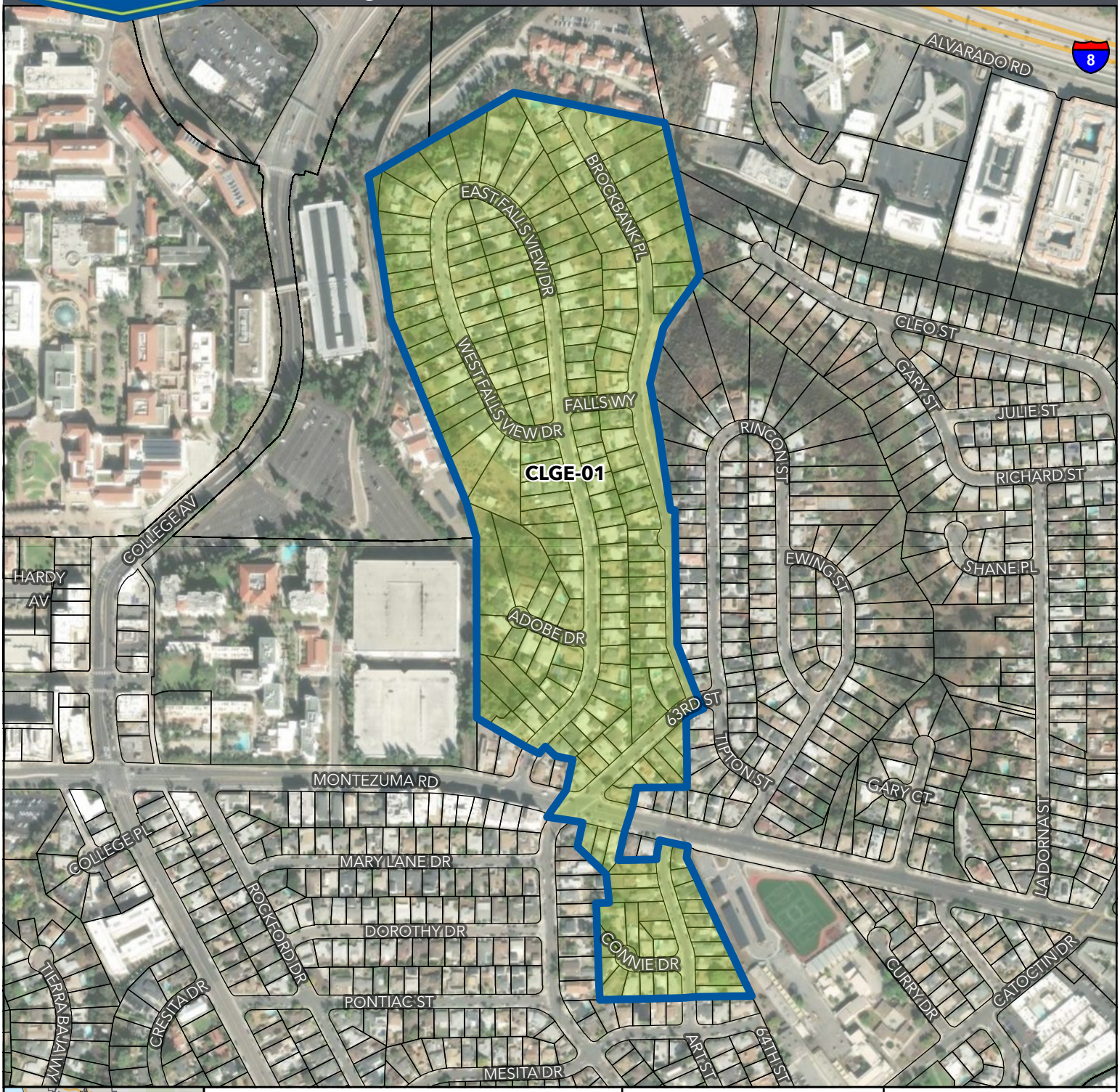

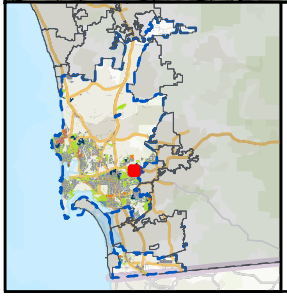

Project Data

City Council District Number:	9
Neighborhood:	College East
Status:	Identified in Master Plan
Power Pole Count:	57
Preliminary Parcel Count:	189
Project Miles:	1.36

Legend

- Parcel Boundary
- Project Boundary

Sources: City of San Diego, County of San Diego, MAXAR

N

0 115 230 460

Feet

NAD 1983 StatePlane California VI FIPS 0406 Feet Lambert Conformal Conic

Utilities Undergrounding Project

Surcharge Area: CLGE-02



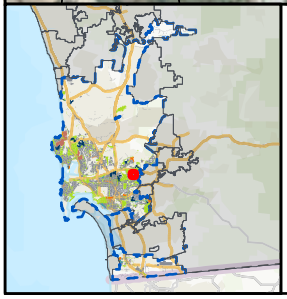

Project Data

City Council District Number:	9
Neighborhood:	College East
Status:	Identified in Master Plan
Power Pole Count:	59
Preliminary Parcel Count:	200
Project Miles:	1.92

Legend

Parcel Boundary

Project Boundary

Sources: City of San Diego, County of San Diego, MAXAR

N

0 75 150 300

Feet

NAD 1983 StatePlane California VI FIPS 0406 Feet Lambert Conformal Conic

COUNCIL DISTRICT #9 PAGE: 684

Neighborhood PAGE: 710

Utilities Undergrounding Project

Surcharge Area: CLGE-03



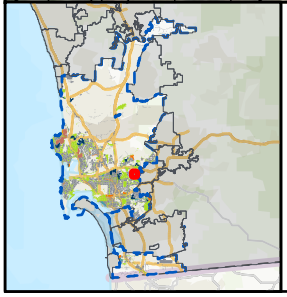

Project Data

City Council District Number:	9
Neighborhood:	College East
Status:	Identified in Master Plan
Power Pole Count:	92
Preliminary Parcel Count:	225
Project Miles:	1.9

Legend

Parcel Boundary

Project Boundary

Sources: City of San Diego, County of San Diego, MAXAR

N

0 75 150 300

Feet

NAD 1983 StatePlane California VI FIPS 0406 Feet Lambert Conformal Conic

COUNCIL DISTRICT #9 PAGE: 684

Neighborhood PAGE: 710

Utilities Undergrounding Project

Surcharge Area: CLGE-04



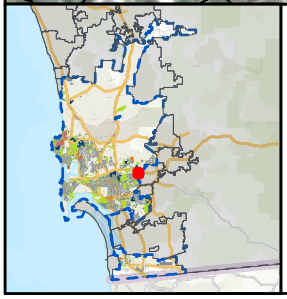

Project Data

City Council District Number:	9
Neighborhood:	College East
Status:	Identified in Master Plan
Power Pole Count:	73
Preliminary Parcel Count:	240
Project Miles:	1.78

Legend

Parcel Boundary

Project Boundary

Sources: City of San Diego, County of San Diego, MAXAR

N

0 95 190 380

Feet

NAD 1983 StatePlane California VI FIPS 0406 Feet Lambert Conformal Conic

COUNCIL DISTRICT #9 PAGE: 684

Neighborhood PAGE: 710

Utilities Undergrounding Project

Surcharge Area: CLGE-05



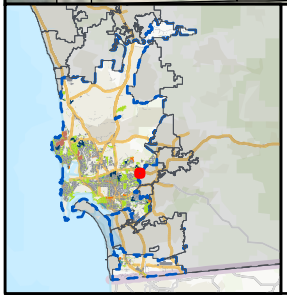

Project Data

City Council District Number:	9
Neighborhood:	College East
Status:	Identified in Master Plan
Power Pole Count:	87
Preliminary Parcel Count:	223
Project Miles:	1.56

Legend

Parcel Boundary

Project Boundary

Sources: City of San Diego, County of San Diego, MAXAR

N

0 75 150 300

Feet

NAD 1983 StatePlane California VI FIPS 0406 Feet Lambert Conformal Conic

COUNCIL DISTRICT #9 PAGE: 684

Neighborhood PAGE: 710

Utilities Undergrounding Project

Surcharge Area: CLGE-S1



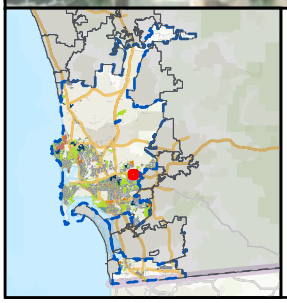

Project Data

City Council District Number:	9
Neighborhood:	College East
Status:	Identified in Master Plan
Power Pole Count:	12
Preliminary Parcel Count:	41
Project Miles:	0.15

Legend

Parcel Boundary

Project Boundary

Sources: City of San Diego, County of San Diego, MAXAR

N

0 75 150 300

Feet

NAD 1983 StatePlane California VI FIPS 0406 Feet Lambert Conformal Conic

COUNCIL DISTRICT #9 PAGE: 684

Neighborhood PAGE: 710

Utilities Undergrounding Project

Surcharge Area: UU947

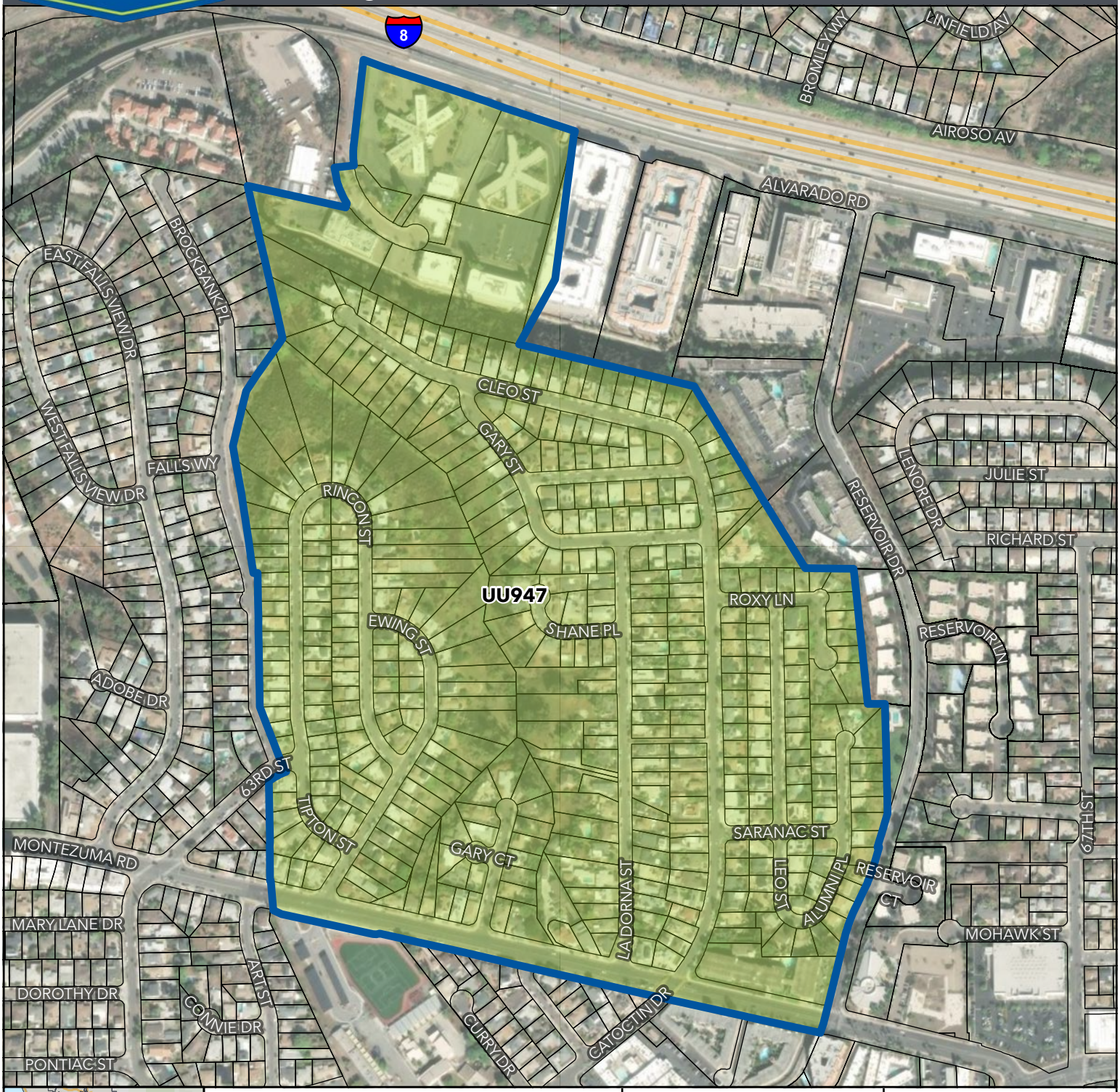

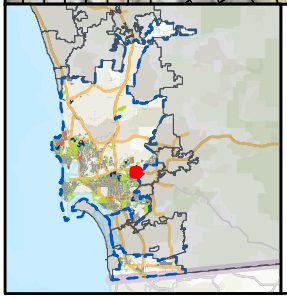

Project Data

City Council District Number:	9
Neighborhood:	College East
Status:	Identified in Master Plan
Power Pole Count:	148
Preliminary Parcel Count:	421
Project Miles:	3.18

Legend

Parcel Boundary

Project Boundary

Sources: City of San Diego, County of San Diego, MAXAR

N

0 115 230 460

Feet

NAD 1983 StatePlane California VI FIPS 0406 Feet Lambert Conformal Conic

Utilities Undergrounding Project

Neighborhood Key Map: College West

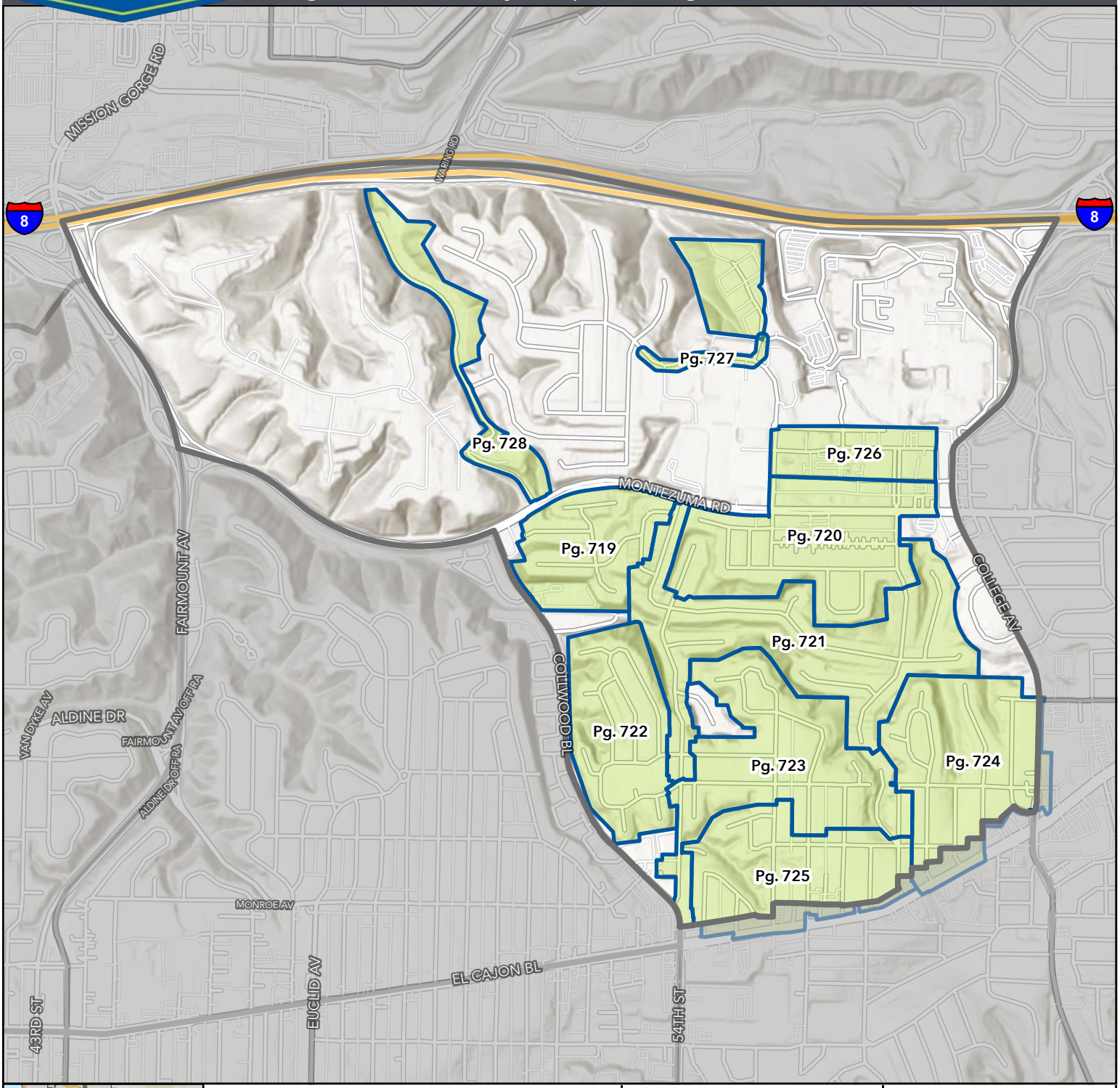

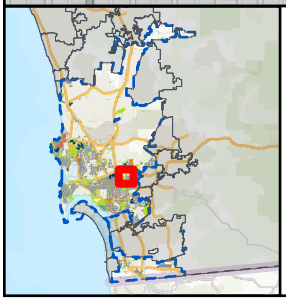

Neighborhood Information

City Council District Number	9
Surcharge Project Count	10

Sources: City of San Diego, County of San Diego, MAXAR

Legend

- Neighborhood Boundary
- Project Boundary

N

0 0.05 0.1 0.2

Miles

NAD 1983 StatePlane California VI FIPS 0406 Feet
Lambert Conformal Conic

Utilities Undergrounding Project

Surcharge Area: CLGW-01



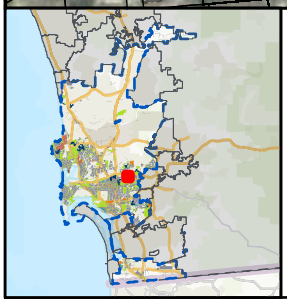

Project Data

City Council District Number:	9
Neighborhood:	College West
Status:	Identified in Master Plan
Power Pole Count:	57
Preliminary Parcel Count:	161
Project Miles:	1.01

Legend

Parcel Boundary

Project Boundary

Sources: City of San Diego, County of San Diego, MAXAR

N

0 130 260 520

Feet

NAD 1983 StatePlane California VI FIPS 0406 Feet Lambert Conformal Conic

Utilities Undergrounding Project

Surcharge Area: CLGW-02



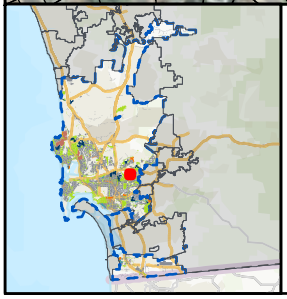

Project Data

City Council District Number:	9
Neighborhood:	College West
Status:	Identified in Master Plan
Power Pole Count:	90
Preliminary Parcel Count:	218
Project Miles:	2.03

Legend

Parcel Boundary

Project Boundary

Sources: City of San Diego, County of San Diego, MAXAR

N

0 95 190 380

Feet

NAD 1983 StatePlane California VI FIPS 0406 Feet Lambert Conformal Conic

Utilities Undergrounding Project

Surcharge Area: CLGW-03

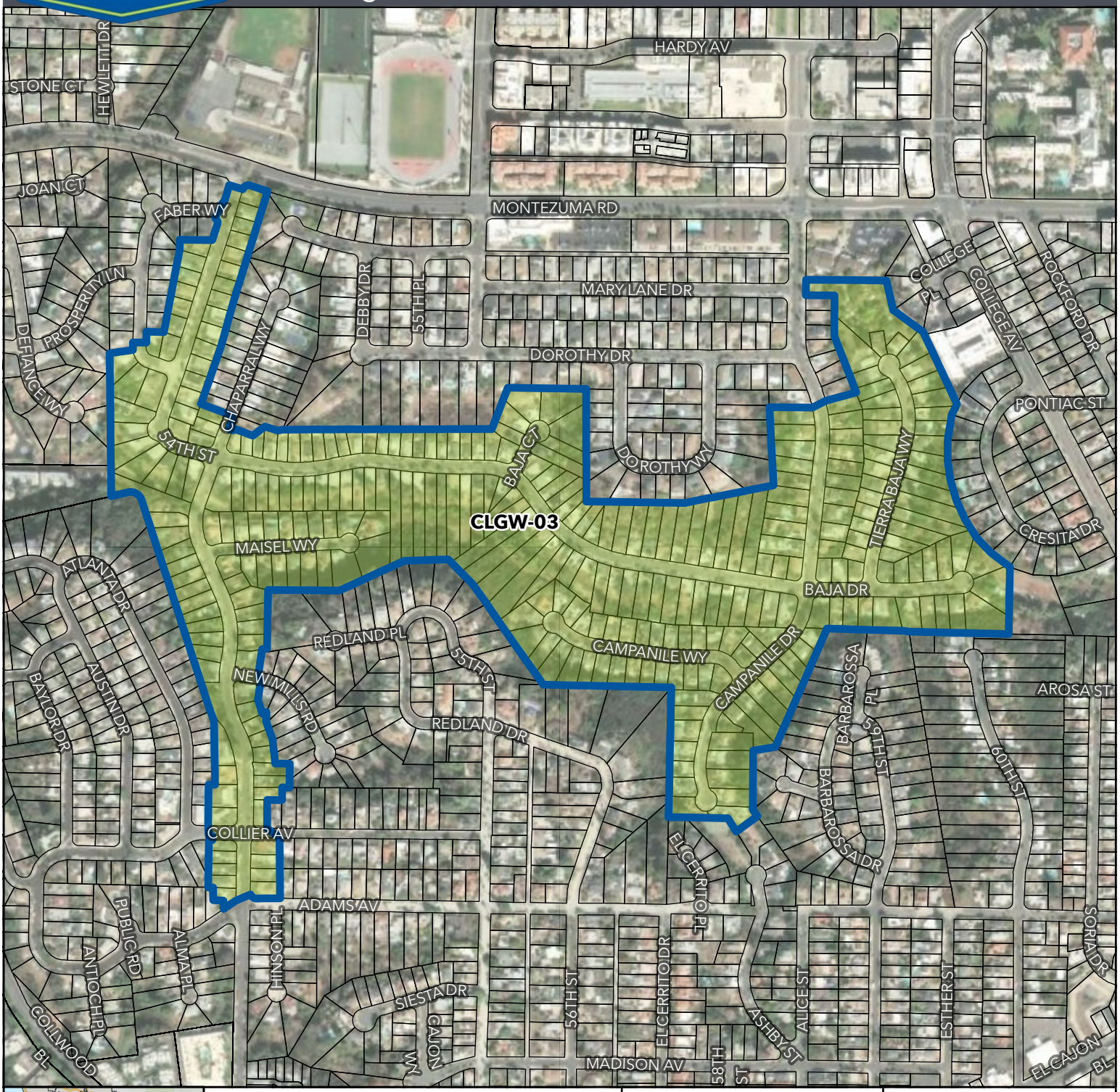

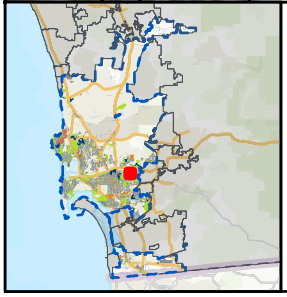

Project Data

City Council District Number:	9
Neighborhood:	College West
Status:	Identified in Master Plan
Power Pole Count:	92
Preliminary Parcel Count:	323
Project Miles:	1.67

Legend

Parcel Boundary

Project Boundary

Sources: City of San Diego, County of San Diego, MAXAR

N

0 130 260 520

Feet

NAD 1983 StatePlane California VI FIPS 0406 Feet Lambert Conformal Conic

Utilities Undergrounding Project

Surcharge Area: CLGW-04



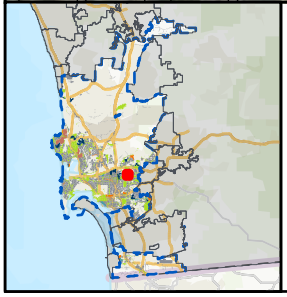

Project Data

City Council District Number:	9
Neighborhood:	College West
Status:	Identified in Master Plan
Power Pole Count:	62
Preliminary Parcel Count:	193
Project Miles:	1.33

Legend

- Parcel Boundary
- Project Boundary

Sources: City of San Diego, County of San Diego, MAXAR

N

0 95 190 380

Feet

NAD 1983 StatePlane California VI FIPS 0406 Feet Lambert Conformal Conic

COUNCIL DISTRICT #9 PAGE: 684

Neighborhood PAGE: 718

Utilities Undergrounding Project

Surcharge Area: CLGW-05

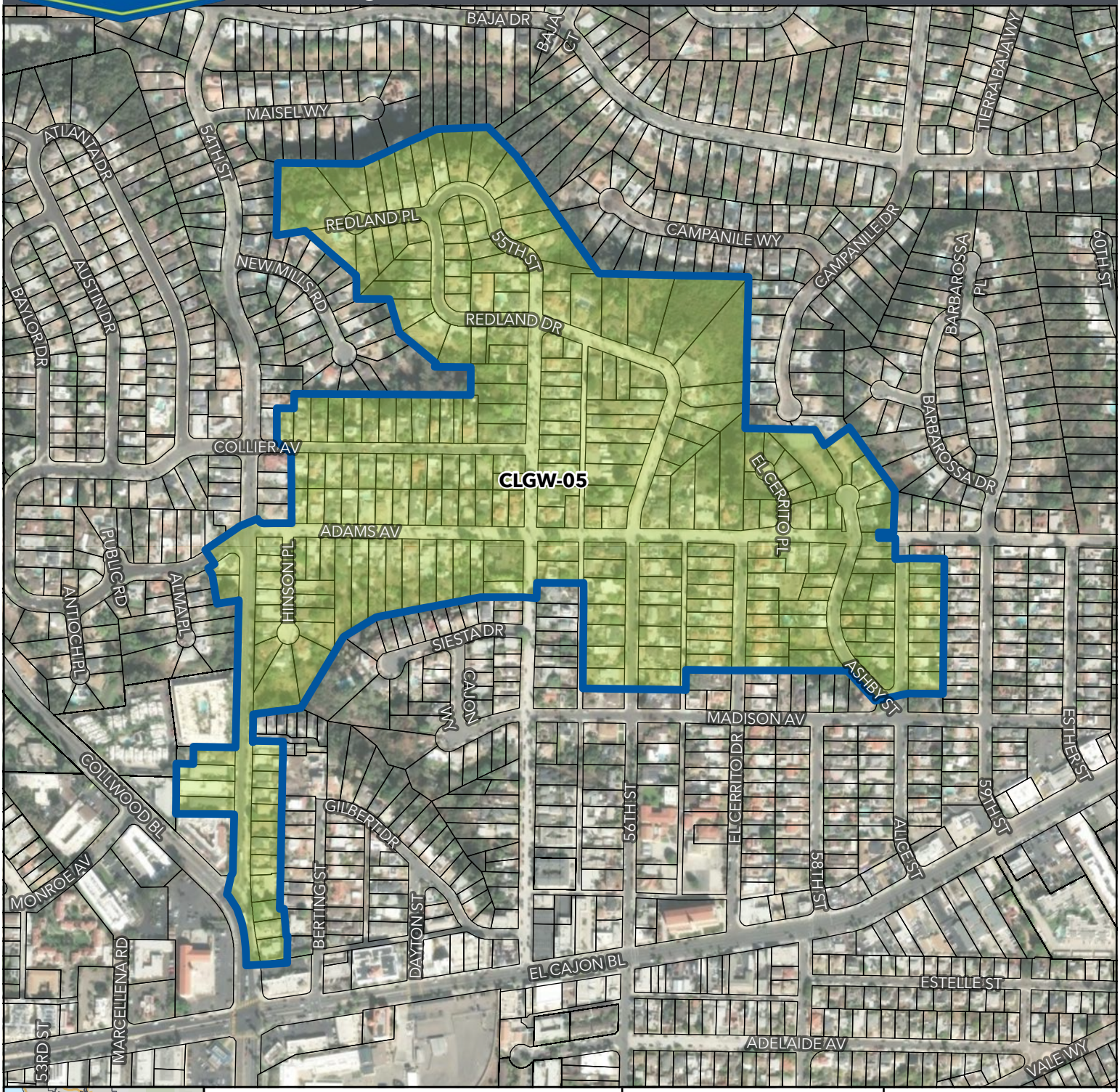

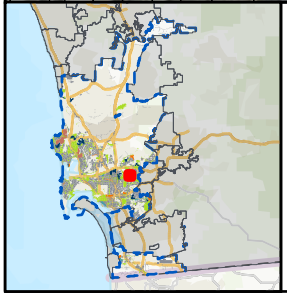

Project Data

City Council District Number:	9
Neighborhood:	College West
Status:	Identified in Master Plan
Power Pole Count:	93
Preliminary Parcel Count:	253
Project Miles:	2.17

Legend

Parcel Boundary

Project Boundary

Sources: City of San Diego, County of San Diego, MAXAR

N

0 115 230 460

Feet

NAD 1983 StatePlane California VI FIPS 0406 Feet Lambert Conformal Conic

COUNCIL DISTRICT #9 PAGE: 684

Neighborhood PAGE: 718

Utilities Undergrounding Project

Surcharge Area: CLGW-06



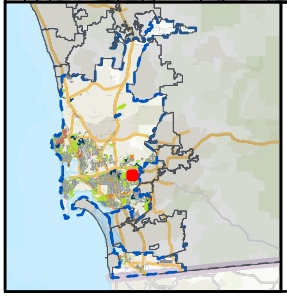

Project Data

City Council District Number:	9
Neighborhood:	College West
Status:	Identified in Master Plan
Power Pole Count:	101
Preliminary Parcel Count:	273
Project Miles:	2.26

Legend

Parcel Boundary

Project Boundary

Sources: City of San Diego, County of San Diego, MAXAR

N

0 95 190 380

Feet

NAD 1983 StatePlane California VI FIPS 0406 Feet Lambert Conformal Conic

COUNCIL DISTRICT #9 PAGE: 684

Neighborhood PAGE: 718

Utilities Undergrounding Project

Surcharge Area: CLGW-07



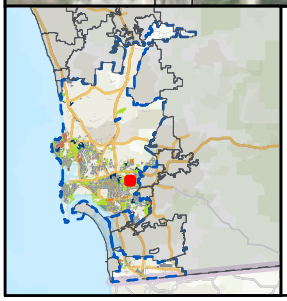

Project Data

City Council District Number:	9
Neighborhood:	College West
Status:	Identified in Master Plan
Power Pole Count:	100
Preliminary Parcel Count:	255
Project Miles:	1.9

Legend

- Parcel Boundary
- Project Boundary

Sources: City of San Diego, County of San Diego, MAXAR

N

0 95 190 380

Feet

NAD 1983 StatePlane California VI FIPS 0406 Feet Lambert Conformal Conic

COUNCIL DISTRICT #9 PAGE: 684

Neighborhood PAGE: 718

Utilities Undergrounding Project

Surcharge Area: CLGW-08

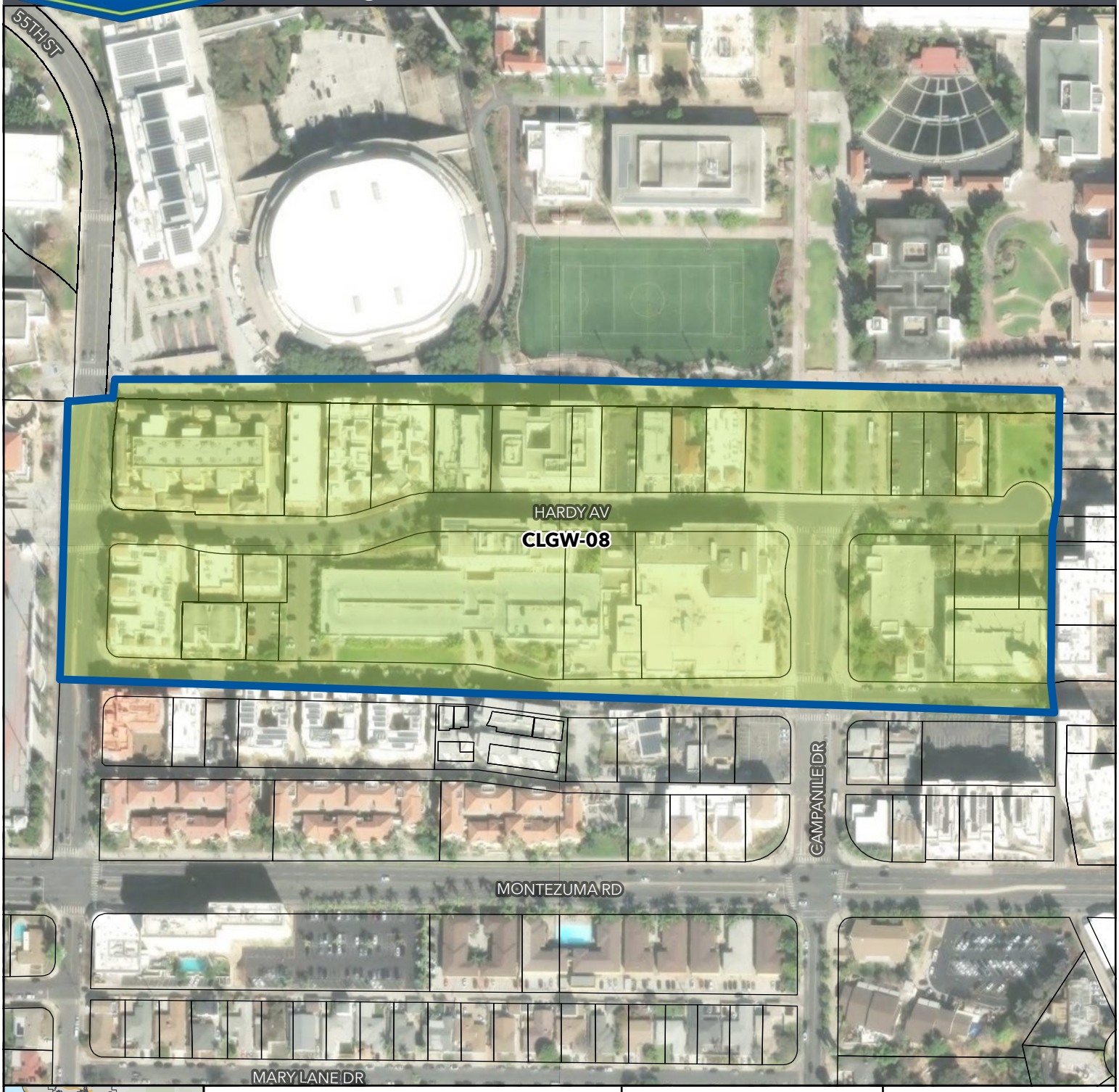

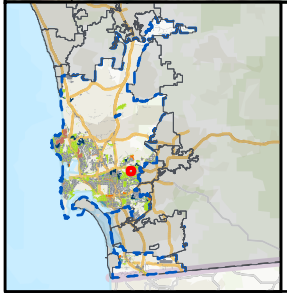

Project Data

City Council District Number:	9
Neighborhood:	College West
Status:	Identified in Master Plan
Power Pole Count:	16
Preliminary Parcel Count:	98
Project Miles:	0.78

Legend

Parcel Boundary

Project Boundary

Sources: City of San Diego, County of San Diego, MAXAR

N

0 55 110 220

Feet

NAD 1983 StatePlane California VI FIPS 0406 Feet Lambert Conformal Conic

COUNCIL DISTRICT #9 PAGE: 684

Neighborhood PAGE: 718

Utilities Undergrounding Project

Surcharge Area: CLGW-S1



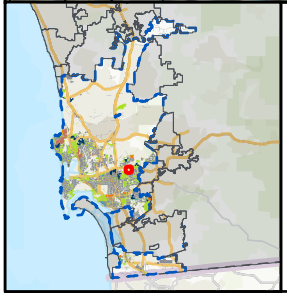

Project Data

City Council District Number:	9
Neighborhood:	College West
Status:	Identified in Master Plan
Power Pole Count:	13
Preliminary Parcel Count:	44
Project Miles:	0.32

Legend

Parcel Boundary

Project Boundary

Sources: City of San Diego, County of San Diego, MAXAR

N

0 55 110 220

Feet

NAD 1983 StatePlane California VI FIPS 0406 Feet
Lambert Conformal Conic

COUNCIL DISTRICT #9 PAGE: 684

Neighborhood PAGE: 718

Utilities Undergrounding Project

Surcharge Area: UU957

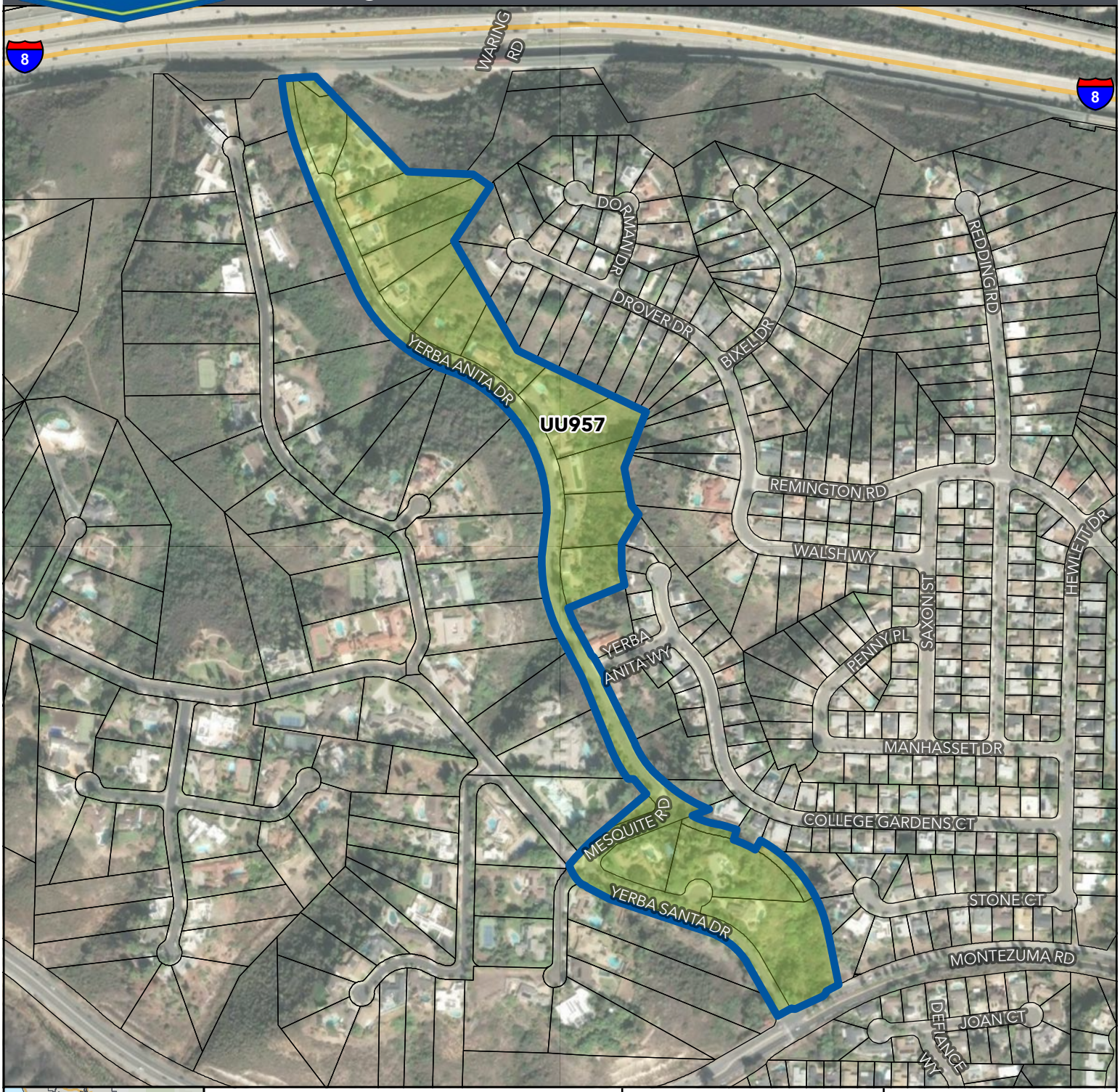

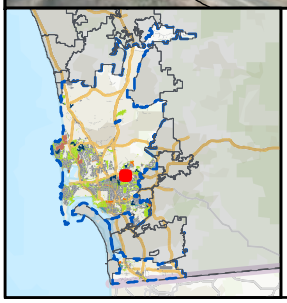

Project Data

City Council District Number:	9
Neighborhood:	College West
Status:	Identified in Master Plan
Power Pole Count:	25
Preliminary Parcel Count:	19
Project Miles:	0.85

Legend

Parcel Boundary

Project Boundary

Sources: City of San Diego, County of San Diego, MAXAR

N

0 115 230 460

Feet

NAD 1983 StatePlane California VI FIPS 0406 Feet
Lambert Conformal Conic

Utilities Undergrounding Project

Neighborhood Key Map: Corridor

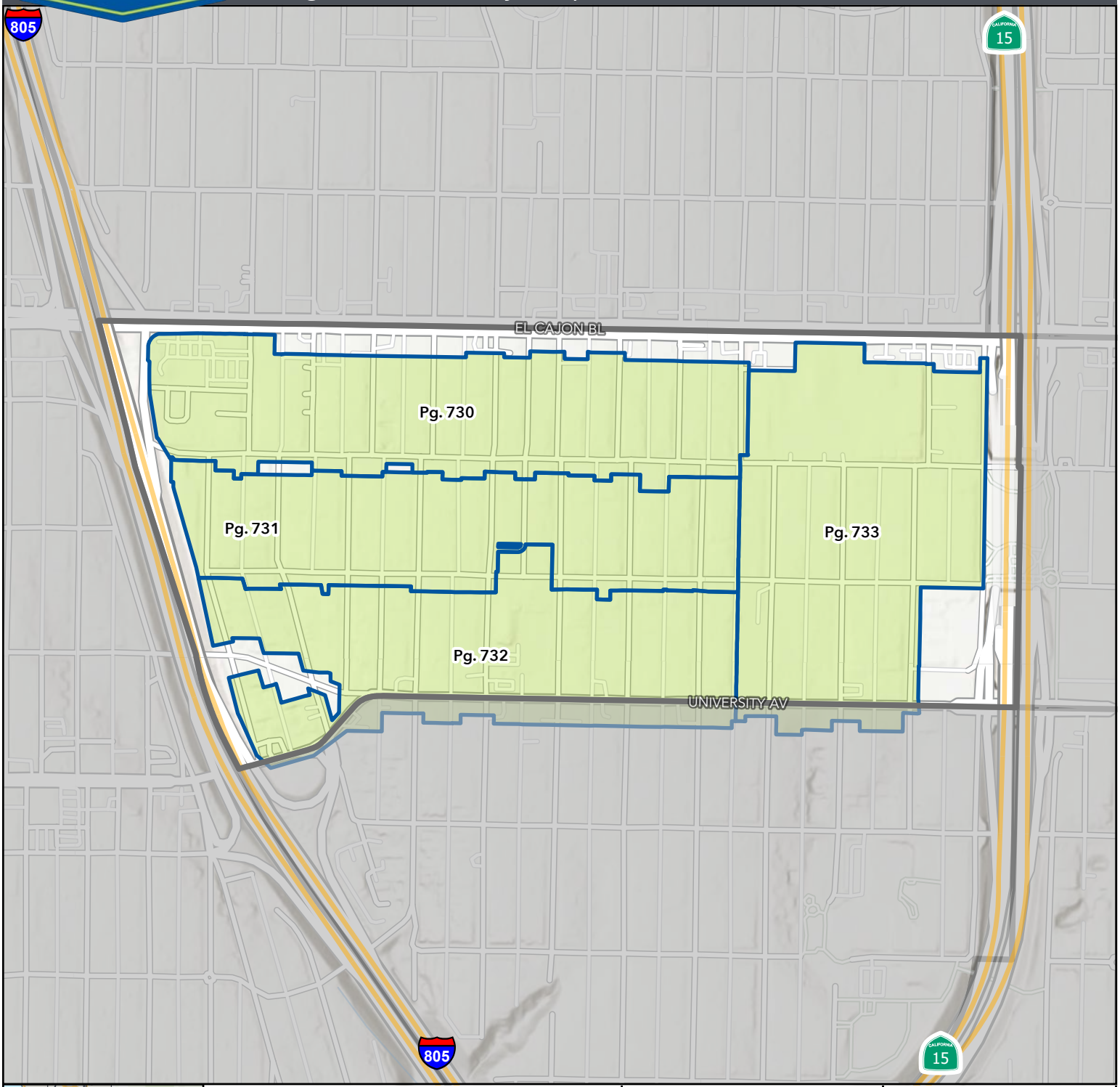

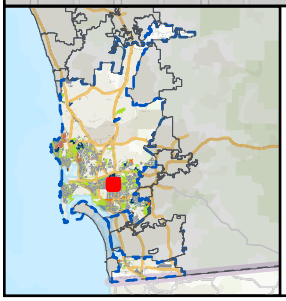

Neighborhood Information

City Council District Number	9
Surcharge Project Count	4

Sources: City of San Diego, County of San Diego, MAXAR

Legend

- Neighborhood Boundary
- Project Boundary

N

0 0.03 0.06 0.12

Miles

NAD 1983 StatePlane California VI FIPS 0406 Feet Lambert Conformal Conic

Utilities Undergrounding Project

Surcharge Area: CRDR-01

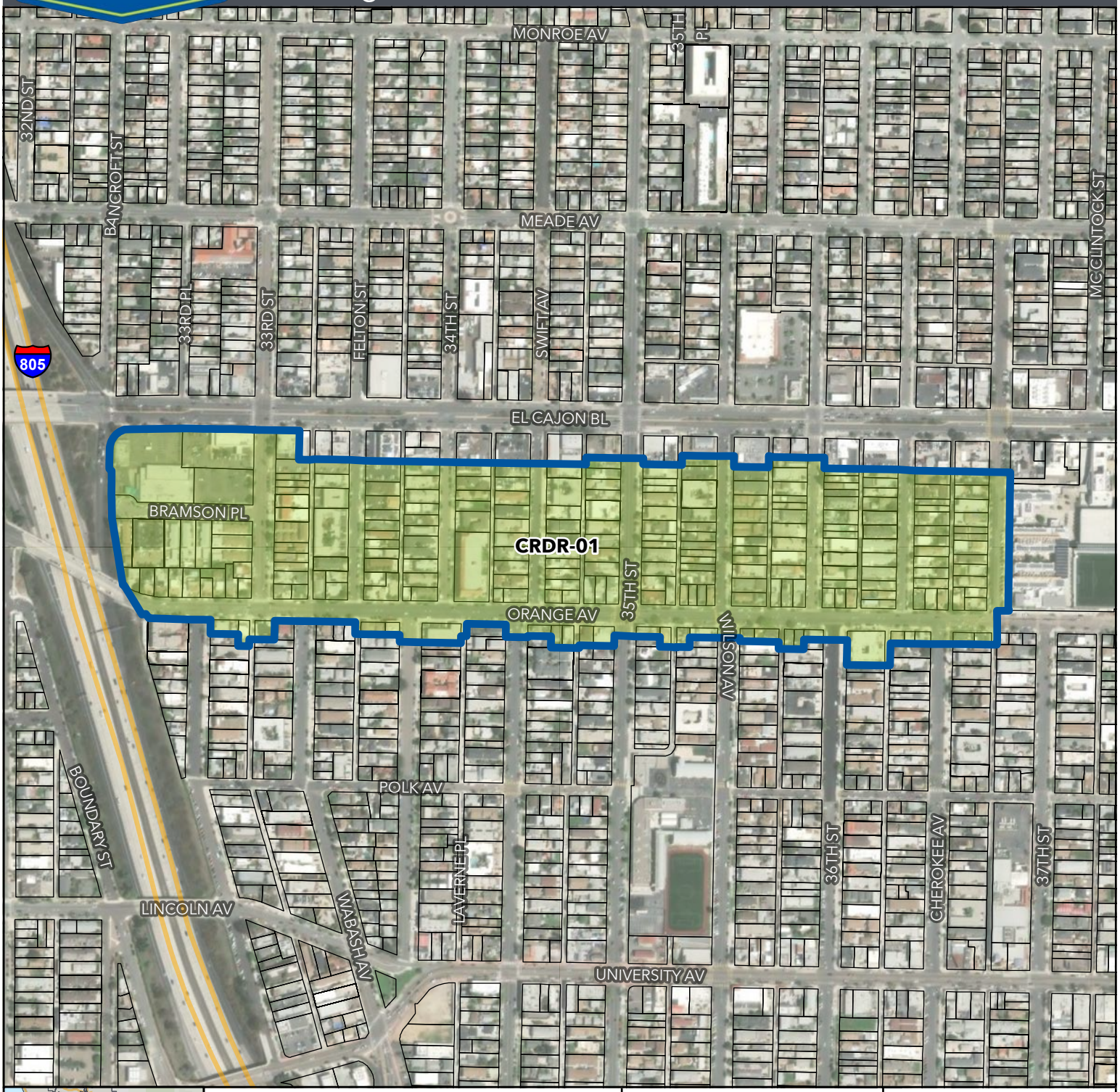

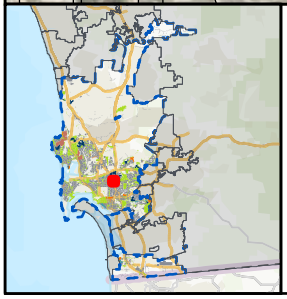

Project Data

City Council District Number:	9
Neighborhood:	Corridor
Status:	Identified in Master Plan
Power Pole Count:	75
Preliminary Parcel Count:	330
Project Miles:	1.75

Legend

Parcel Boundary

Project Boundary

Sources: City of San Diego, County of San Diego, MAXAR

N

0 115 230 460

Feet

NAD 1983 StatePlane California VI FIPS 0406 Feet Lambert Conformal Conic

COUNCIL DISTRICT #9 PAGE: 684

Neighborhood PAGE: 729

Utilities Undergrounding Project

Surcharge Area: CRDR-02

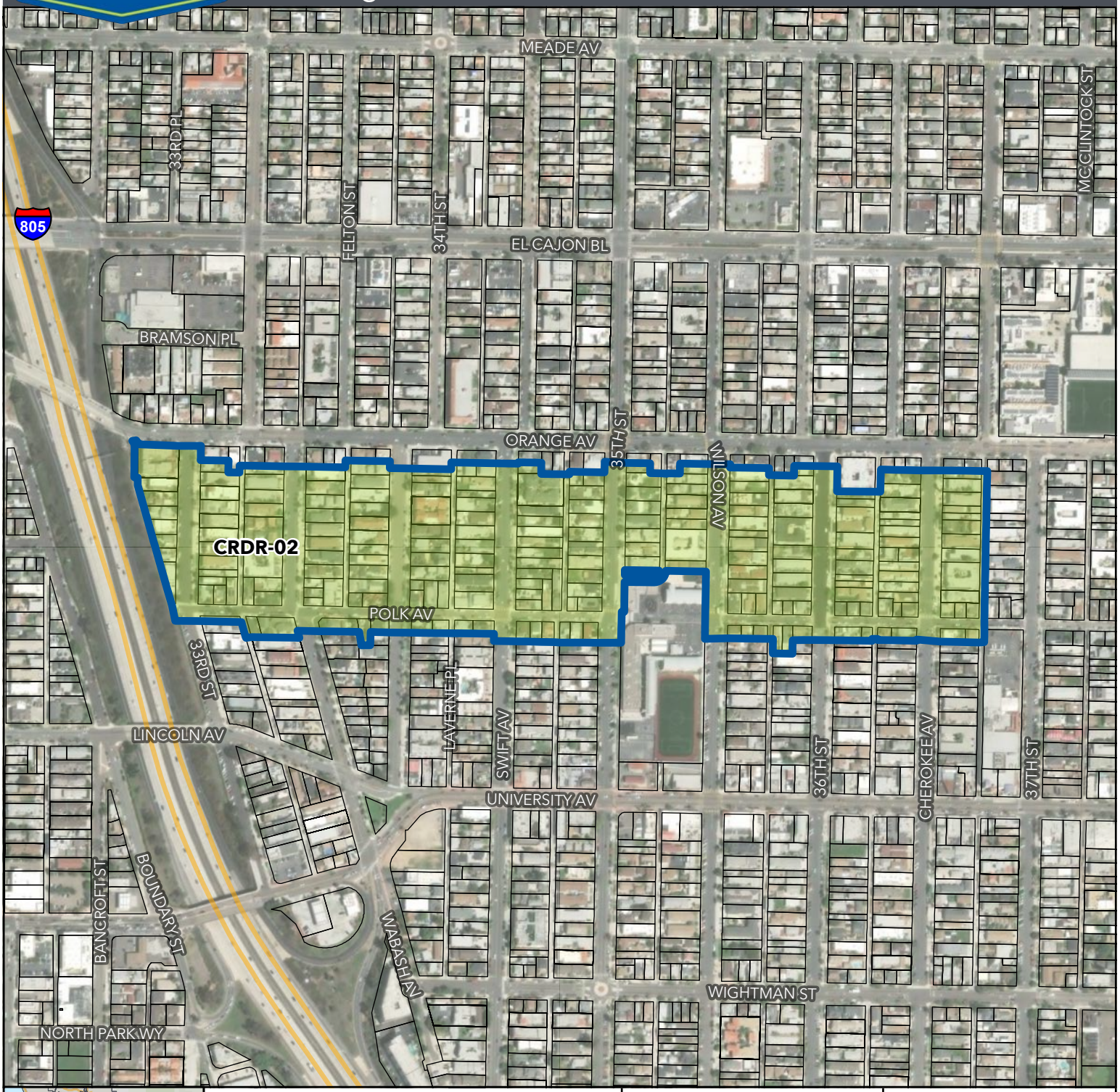

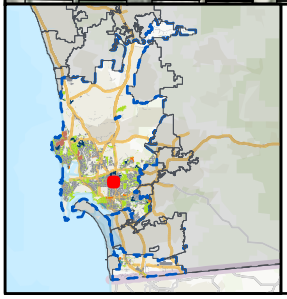

Project Data

City Council District Number:	9
Neighborhood:	Corridor
Status:	Identified in Master Plan
Power Pole Count:	80
Preliminary Parcel Count:	330
Project Miles:	1.43

Legend

Parcel Boundary

Project Boundary

Sources: City of San Diego, County of San Diego, MAXAR

N

0 115 230 460

Feet

NAD 1983 StatePlane California VI FIPS 0406 Feet Lambert Conformal Conic

COUNCIL DISTRICT #9 PAGE: 684

Neighborhood PAGE: 729

Utilities Undergrounding Project

Surcharge Area: CRDR-03



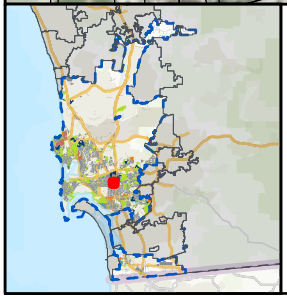

Project Data

City Council District Number:	9
Neighborhood:	Corridor
Status:	Identified in Master Plan
Power Pole Count:	65
Preliminary Parcel Count:	220
Project Miles:	1.72

Legend

Parcel Boundary

Project Boundary

Sources: City of San Diego, County of San Diego, MAXAR

N

0 95 190 380

Feet

NAD 1983 StatePlane California VI FIPS 0406 Feet Lambert Conformal Conic

COUNCIL DISTRICT #9 PAGE: 684

Neighborhood PAGE: 729

Utilities Undergrounding Project

Surcharge Area: CRDR-04

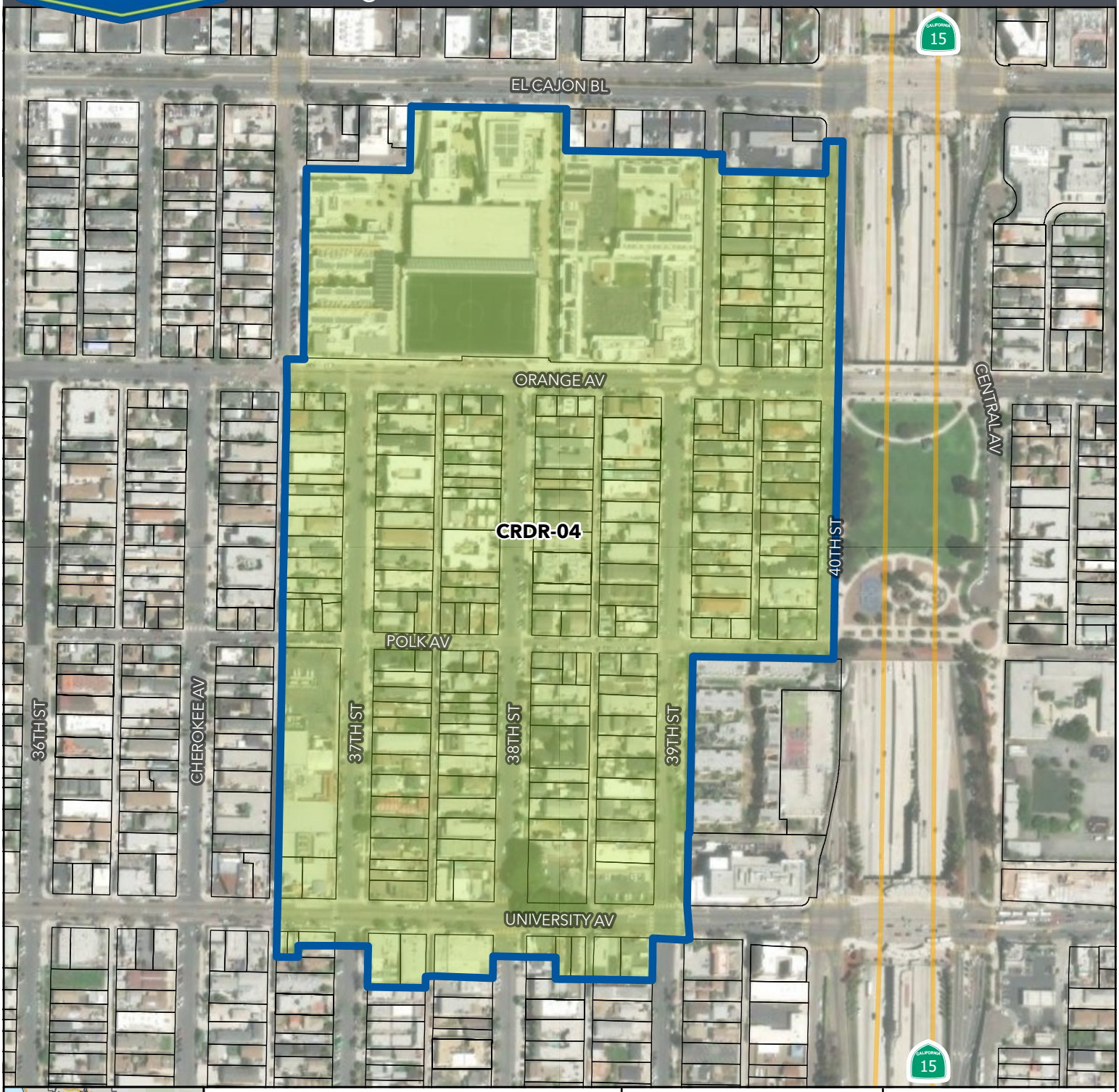

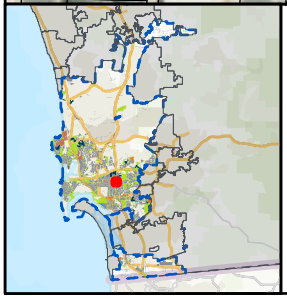

Project Data

City Council District Number:	9
Neighborhood:	Corridor
Status:	Identified in Master Plan
Power Pole Count:	50
Preliminary Parcel Count:	229
Project Miles:	1.67

Legend

Parcel Boundary

Project Boundary

Sources: City of San Diego, County of San Diego, MAXAR

N

0 75 150 300

Feet

NAD 1983 StatePlane California VI FIPS 0406 Feet Lambert Conformal Conic

Utilities Undergrounding Project

Neighborhood Key Map: El Cerrito

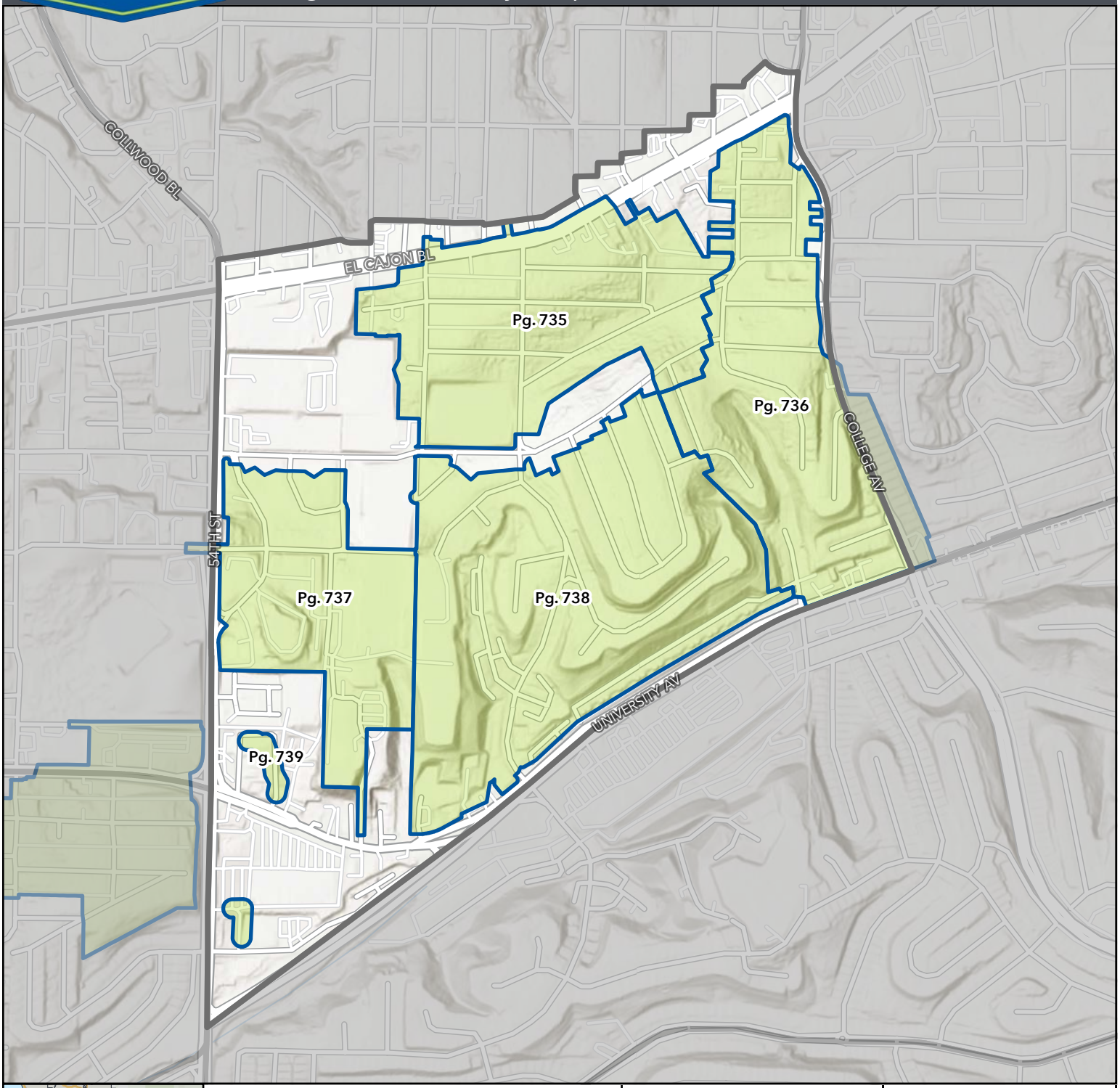

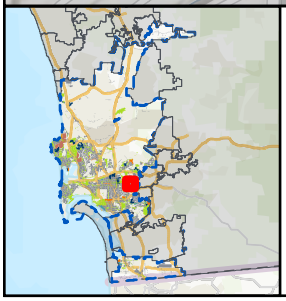

Neighborhood Information

City Council District Number	9
Surcharge Project Count	5

Sources: City of San Diego, County of San Diego, MAXAR

Legend

- Neighborhood Boundary
- Project Boundary

N

0 0.04 0.07 0.15

Miles

NAD 1983 StatePlane California VI FIPS 0406 Feet Lambert Conformal Conic

Utilities Undergrounding Project

Surcharge Area: ECTO-01



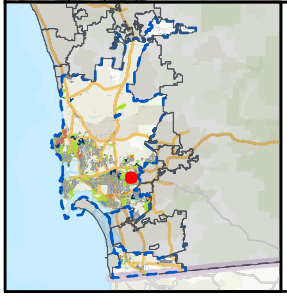

Project Data

City Council District Number:	9
Neighborhood:	El Cerrito
Status:	Identified in Master Plan
Power Pole Count:	90
Preliminary Parcel Count:	349
Project Miles:	2.03

Legend

Parcel Boundary

Project Boundary

Sources: City of San Diego, County of San Diego, MAXAR

N

0 95 190 380

Feet

NAD 1983 StatePlane California VI FIPS 0406 Feet Lambert Conformal Conic

Utilities Undergrounding Project

Surcharge Area: ECTO-02

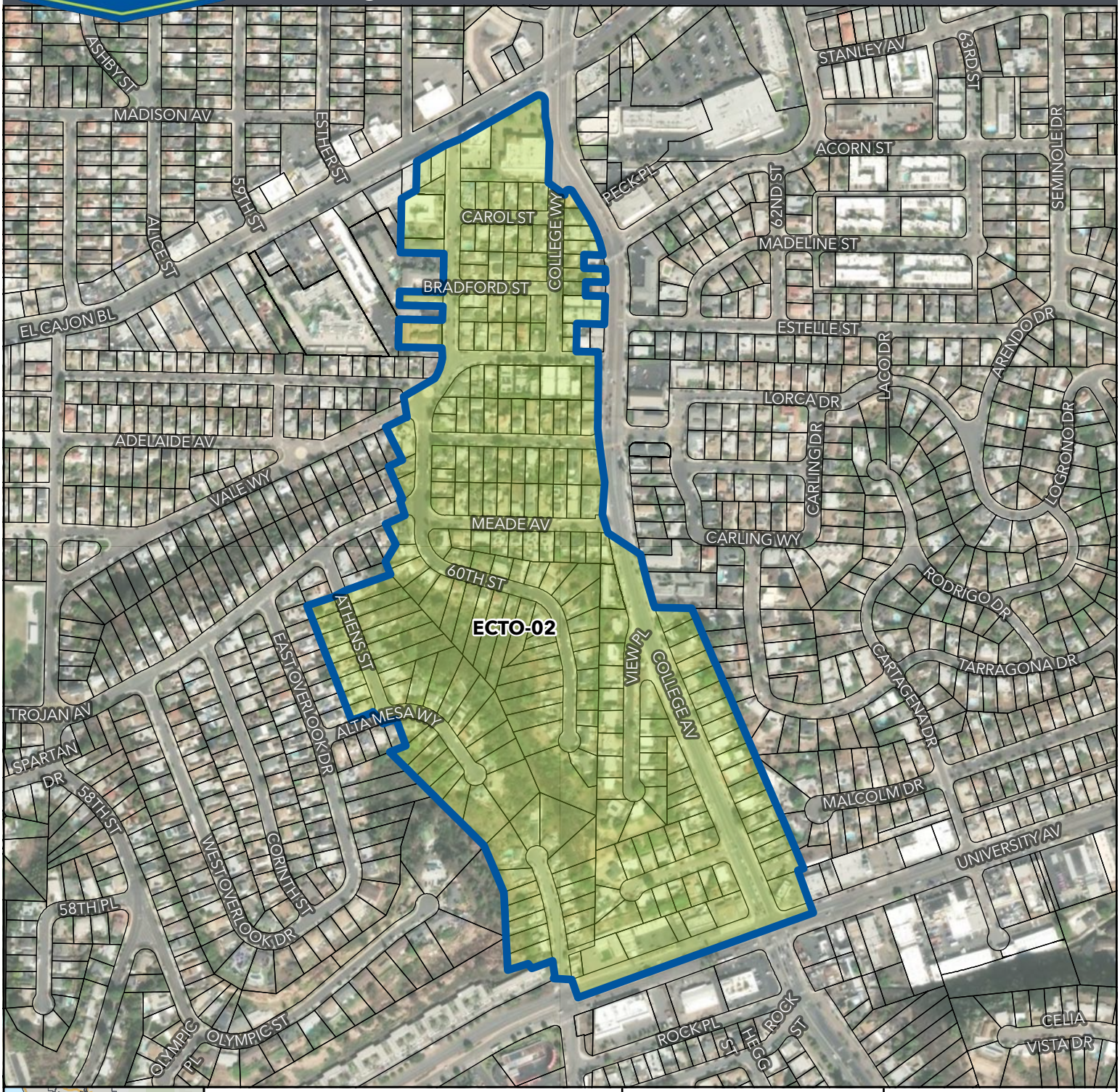

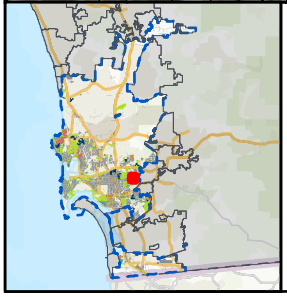

Project Data

City Council District Number:	9
Neighborhood:	El Cerrito
Status:	Identified in Master Plan
Power Pole Count:	104
Preliminary Parcel Count:	341
Project Miles:	1.73

Legend

- Parcel Boundary
- Project Boundary

Sources: City of San Diego, County of San Diego, MAXAR

N

0 115 230 460

Feet

NAD 1983 StatePlane California VI FIPS 0406 Feet
Lambert Conformal Conic

Utilities Undergrounding Project

Surcharge Area: ECTO-03



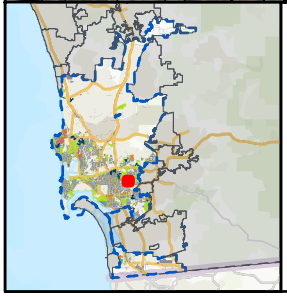

Project Data

City Council District Number:	**9**
Neighborhood:	**El Cerrito**
Status:	**Identified in Master Plan**
Power Pole Count:	**104**
Preliminary Parcel Count:	**248**
Project Miles:	**1.94**

Legend

- Parcel Boundary
- Project Boundary

Sources: City of San Diego, County of San Diego, MAXAR

N

0 115 230 460

Feet

NAD 1983 StatePlane California VI FIPS 0406 Feet Lambert Conformal Conic

Utilities Undergrounding Project

Surcharge Area: ECTO-04

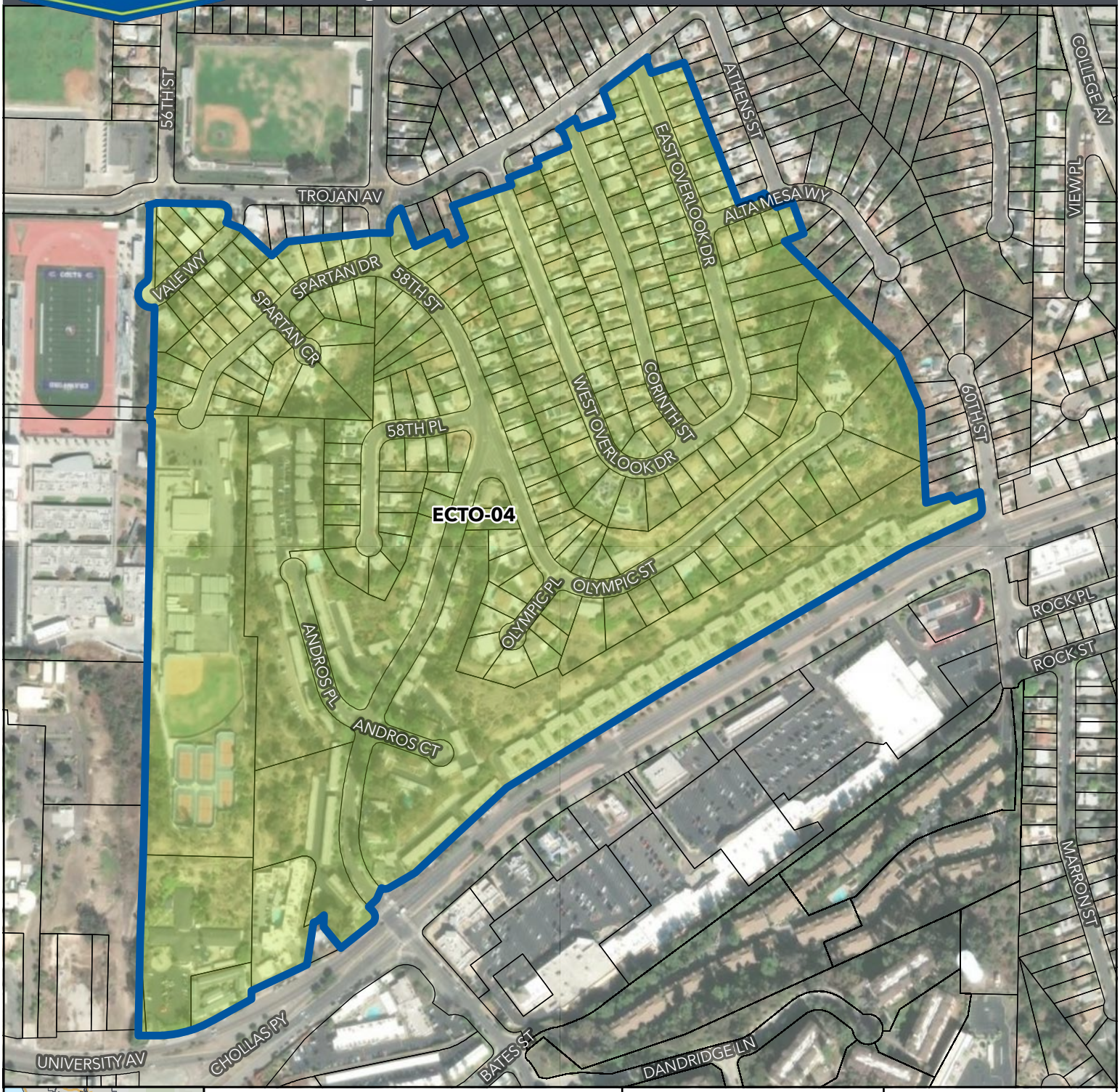

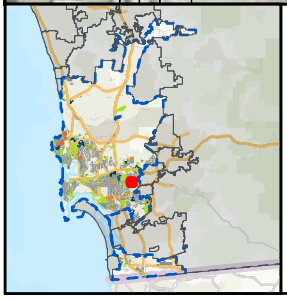

Project Data

City Council District Number:	9
Neighborhood:	El Cerrito
Status:	Identified in Master Plan
Power Pole Count:	101
Preliminary Parcel Count:	234
Project Miles:	2.01

Legend

Parcel Boundary

Project Boundary

Sources: City of San Diego, County of San Diego, MAXAR

N

0 95 190 380

Feet

NAD 1983 StatePlane California VI FIPS 0406 Feet Lambert Conformal Conic

Utilities Undergrounding Project

Surcharge Area: ECTO-S1



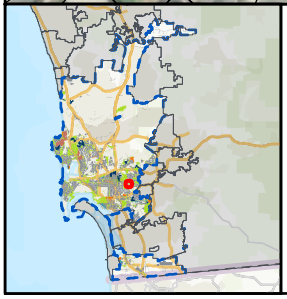

Project Data

City Council District Number:	9
Neighborhood:	El Cerrito
Status:	Identified in Master Plan
Power Pole Count:	12
Preliminary Parcel Count:	7
Project Miles:	0

Legend

Parcel Boundary

Project Boundary

Sources: City of San Diego, County of San Diego, MAXAR

N

0 55 110 220

Feet

NAD 1983 StatePlane California VI FIPS 0406 Feet Lambert Conformal Conic

COUNCIL DISTRICT #9 PAGE: 684

Neighborhood PAGE: 734

Utilities Undergrounding Project

Neighborhood Key Map: Fairmont Park

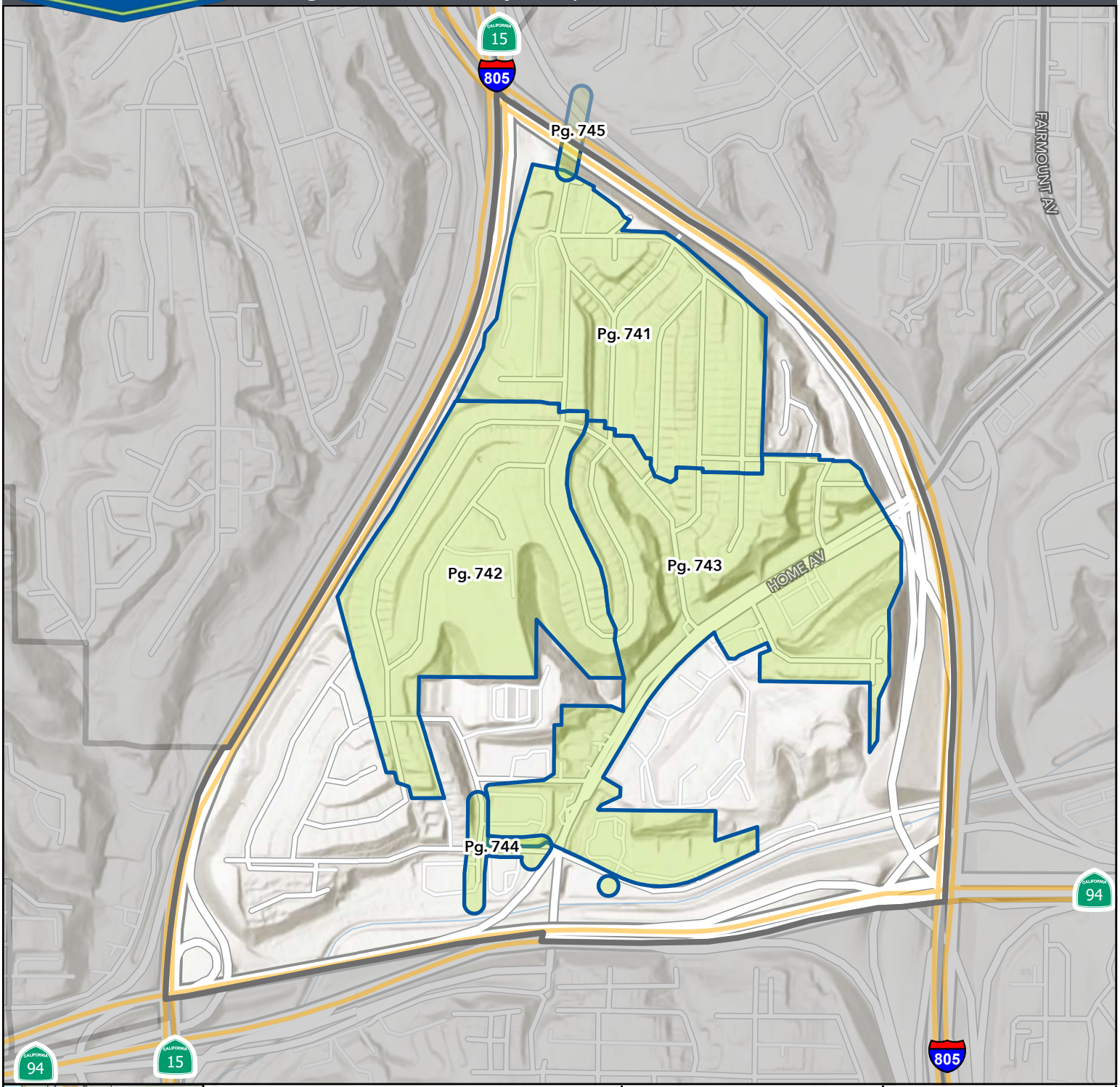

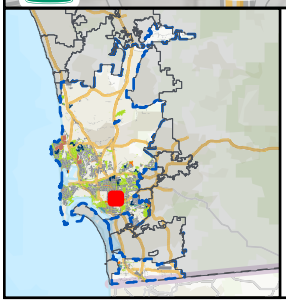

Neighborhood Information

City Council District Number	9
Surcharge Project Count	5

Sources: City of San Diego, County of San Diego, MAXAR

Legend

- Neighborhood Boundary
- Project Boundary

N

0 0.04 0.07 0.14

Miles

NAD 1983 StatePlane California VI FIPS 0406 Feet
Lambert Conformal Conic

Utilities Undergrounding Project

Surcharge Area: FMPK-01

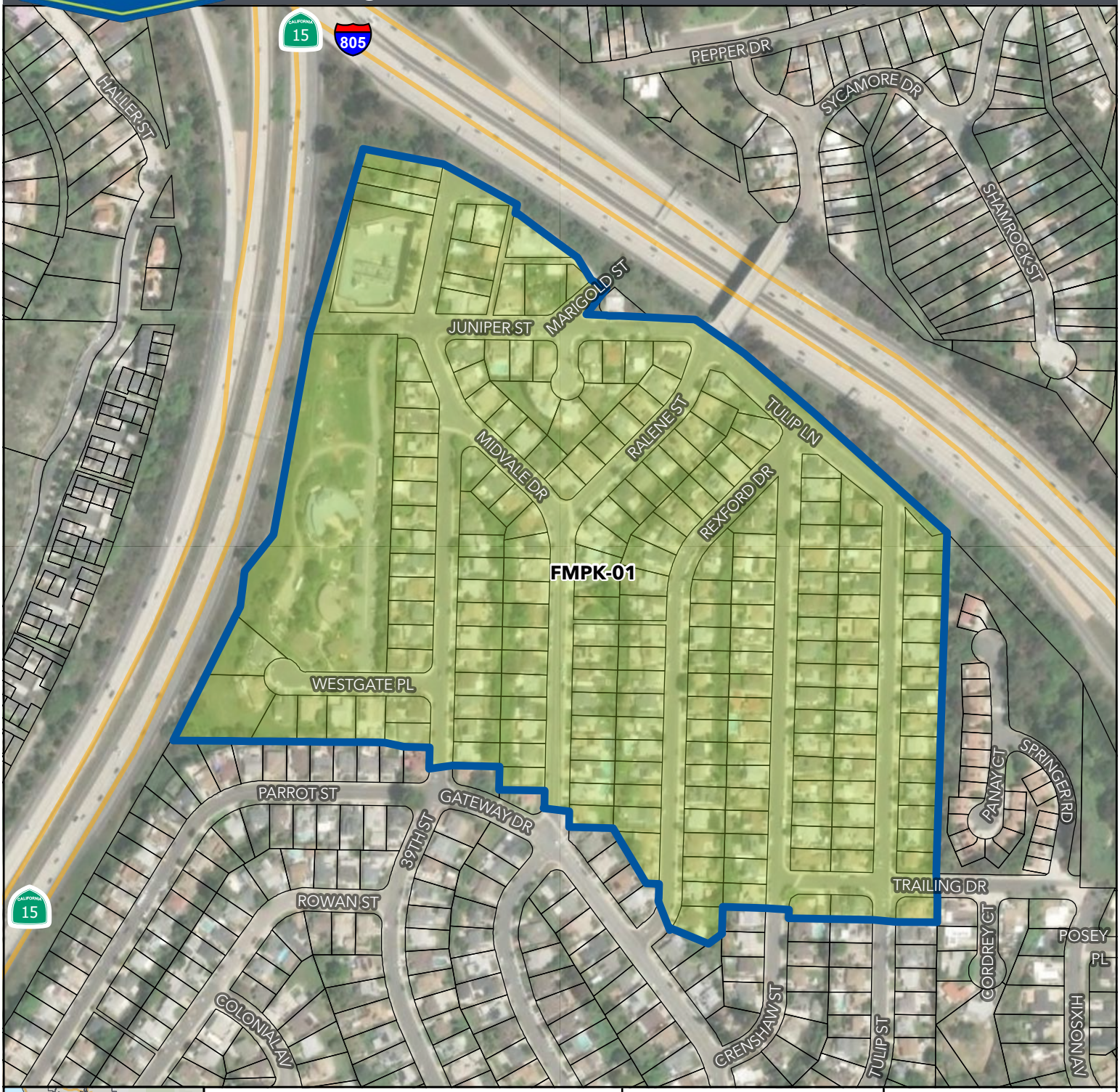

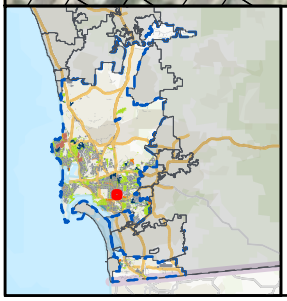

Project Data

City Council District Number:	9
Neighborhood:	Fairmont Park
Status:	Identified in Master Plan
Power Pole Count:	106
Preliminary Parcel Count:	209
Project Miles:	1.74

Legend

- Parcel Boundary
- Project Boundary

Sources: City of San Diego, County of San Diego, MAXAR

N

0 75 150 300

Feet

NAD 1983 StatePlane California VI FIPS 0406 Feet Lambert Conformal Conic

COUNCIL DISTRICT #9 PAGE: 684

Neighborhood PAGE: 740

Utilities Undergrounding Project

Surcharge Area: FMPK-02



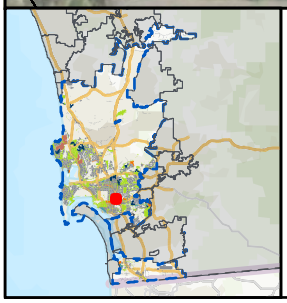

Project Data

City Council District Number:	9
Neighborhood:	Fairmont Park
Status:	Identified in Master Plan
Power Pole Count:	57
Preliminary Parcel Count:	194
Project Miles:	1.38

Legend

Parcel Boundary

Project Boundary

Sources: City of San Diego, County of San Diego, MAXAR

N

0 95 190 380

Feet

NAD 1983 StatePlane California VI FIPS 0406 Feet Lambert Conformal Conic

Utilities Undergrounding Project

Surcharge Area: FMPK-03



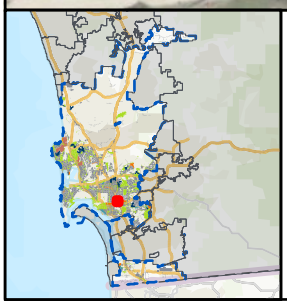

Project Data

City Council District Number:	9
Neighborhood:	Fairmont Park
Status:	Identified in Master Plan
Power Pole Count:	80
Preliminary Parcel Count:	184
Project Miles:	1.87

Legend

Parcel Boundary

Project Boundary

Sources: City of San Diego, County of San Diego, MAXAR

N

0 95 190 380

Feet

NAD 1983 StatePlane California VI FIPS 0406 Feet Lambert Conformal Conic

COUNCIL DISTRICT #9 PAGE: 684

Neighborhood PAGE: 740

Utilities Undergrounding Project

Surcharge Area: FMPK-S1



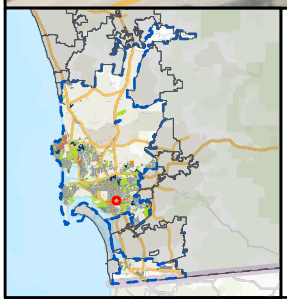

Project Data

City Council District Number:	9
Neighborhood:	Fairmont Park
Status:	Identified in Master Plan
Power Pole Count:	10
Preliminary Parcel Count:	8
Project Miles:	0.22

Legend

Parcel Boundary

Project Boundary

Sources: City of San Diego, County of San Diego, MAXAR

N

0 37.5 75 150

Feet

NAD 1983 StatePlane California VI FIPS 0406 Feet Lambert Conformal Conic

COUNCIL DISTRICT #9 PAGE: 684

Neighborhood PAGE: 740

Utilities Undergrounding Project

Surcharge Area: FMPK-S2



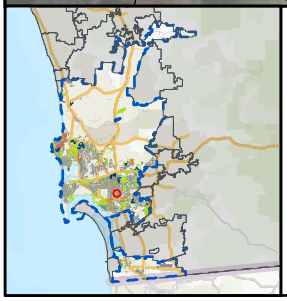

Project Data

City Council District Number:	9
Neighborhood:	Fairmont Park
Status:	Identified in Master Plan
Power Pole Count:	2
Preliminary Parcel Count:	4
Project Miles:	0.01

Legend

Parcel Boundary

Project Boundary

Sources: City of San Diego, County of San Diego, MAXAR

N

0 15 30 60

Feet

NAD 1983 StatePlane California VI FIPS 0406 Feet
Lambert Conformal Conic

COUNCIL DISTRICT #9 PAGE: 684

Neighborhood PAGE: 740

Utilities Undergrounding Project

Neighborhood Key Map: Fairmont Village

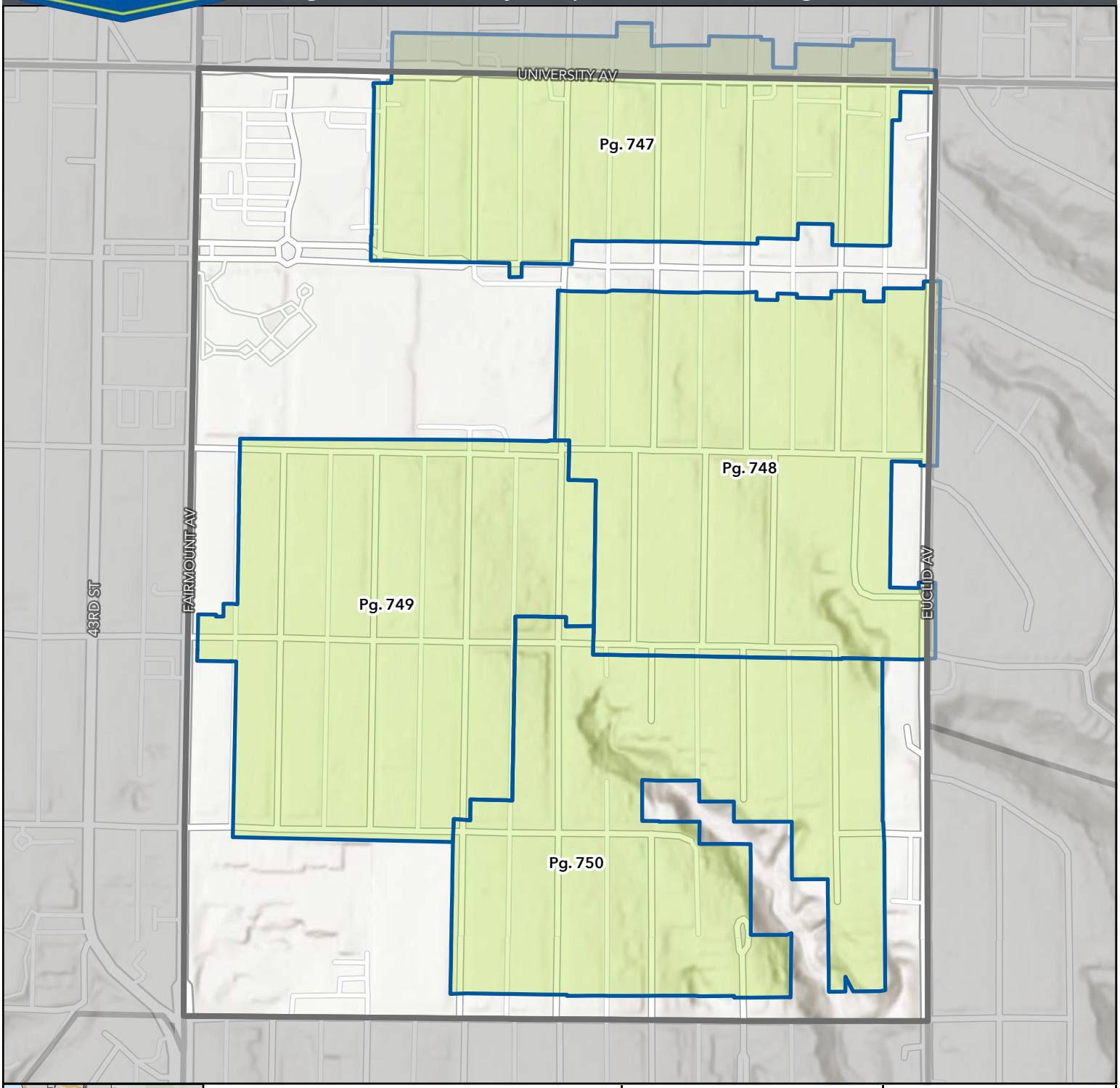

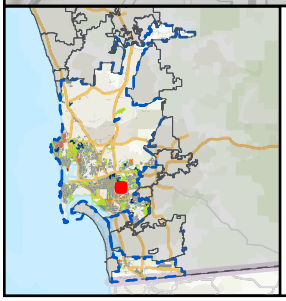

Neighborhood Information

City Council District Number	9
Surcharge Project Count	4

Sources: City of San Diego, County of San Diego, MAXAR

Legend

- Neighborhood Boundary
- Project Boundary

N

0 0.02 0.04 0.08

Miles

NAD 1983 StatePlane California VI FIPS 0406 Feet Lambert Conformal Conic

Utilities Undergrounding Project

Surcharge Area: FMVG-01

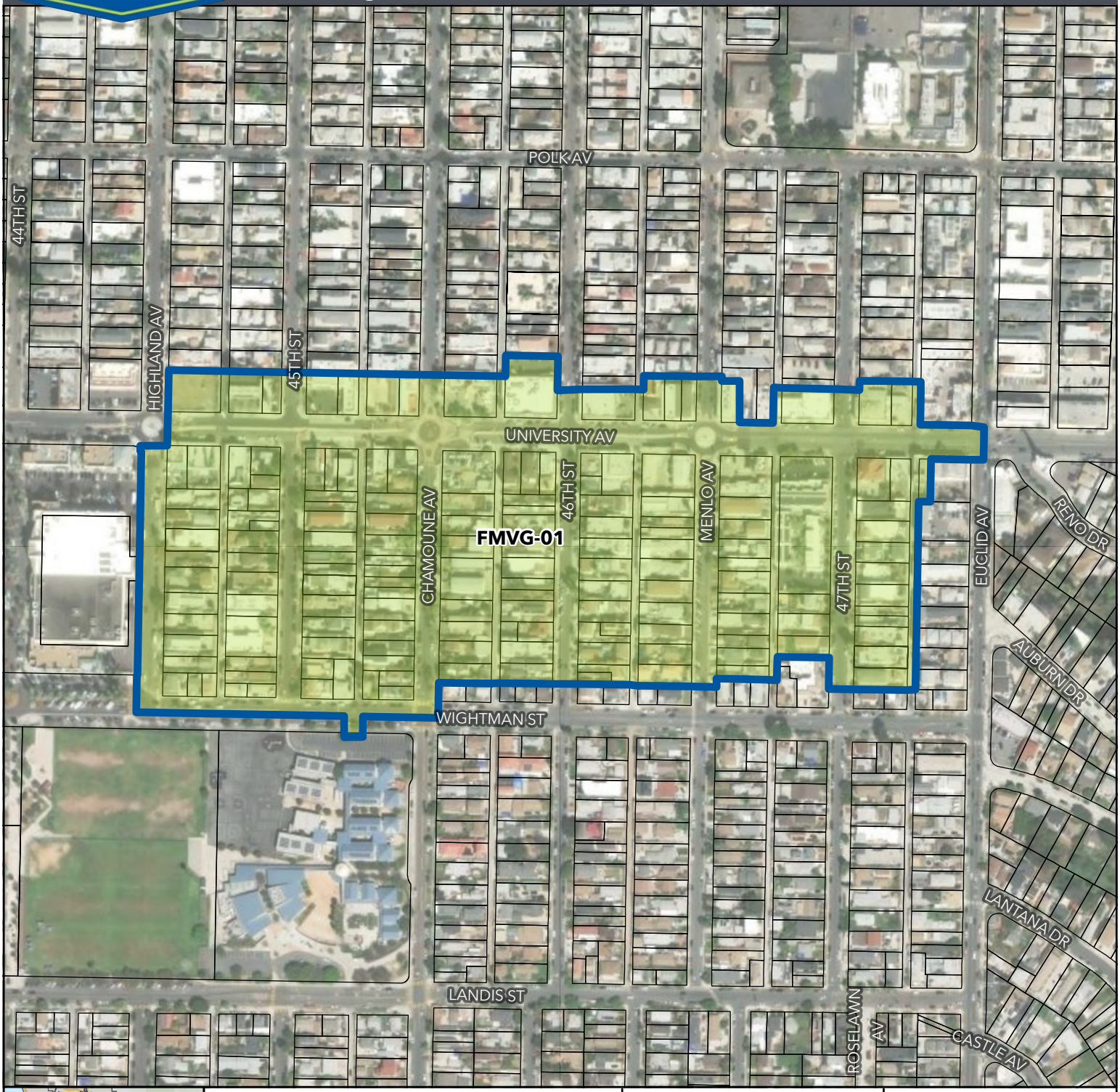

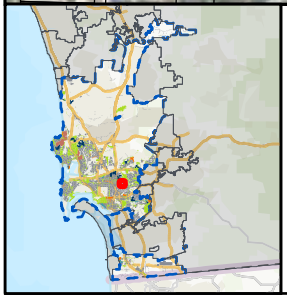

Project Data

City Council District Number:	9
Neighborhood:	Fairmont Village
Status:	Identified in Master Plan
Power Pole Count:	42
Preliminary Parcel Count:	174
Project Miles:	1.36

Legend

Parcel Boundary

Project Boundary

Sources: City of San Diego, County of San Diego, MAXAR

N

0 75 150 300

Feet

NAD 1983 StatePlane California VI FIPS 0406 Feet
Lambert Conformal Conic

COUNCIL DISTRICT #9 PAGE: 684

Neighborhood PAGE: 746

Utilities Undergrounding Project

Surcharge Area: FMVG-02

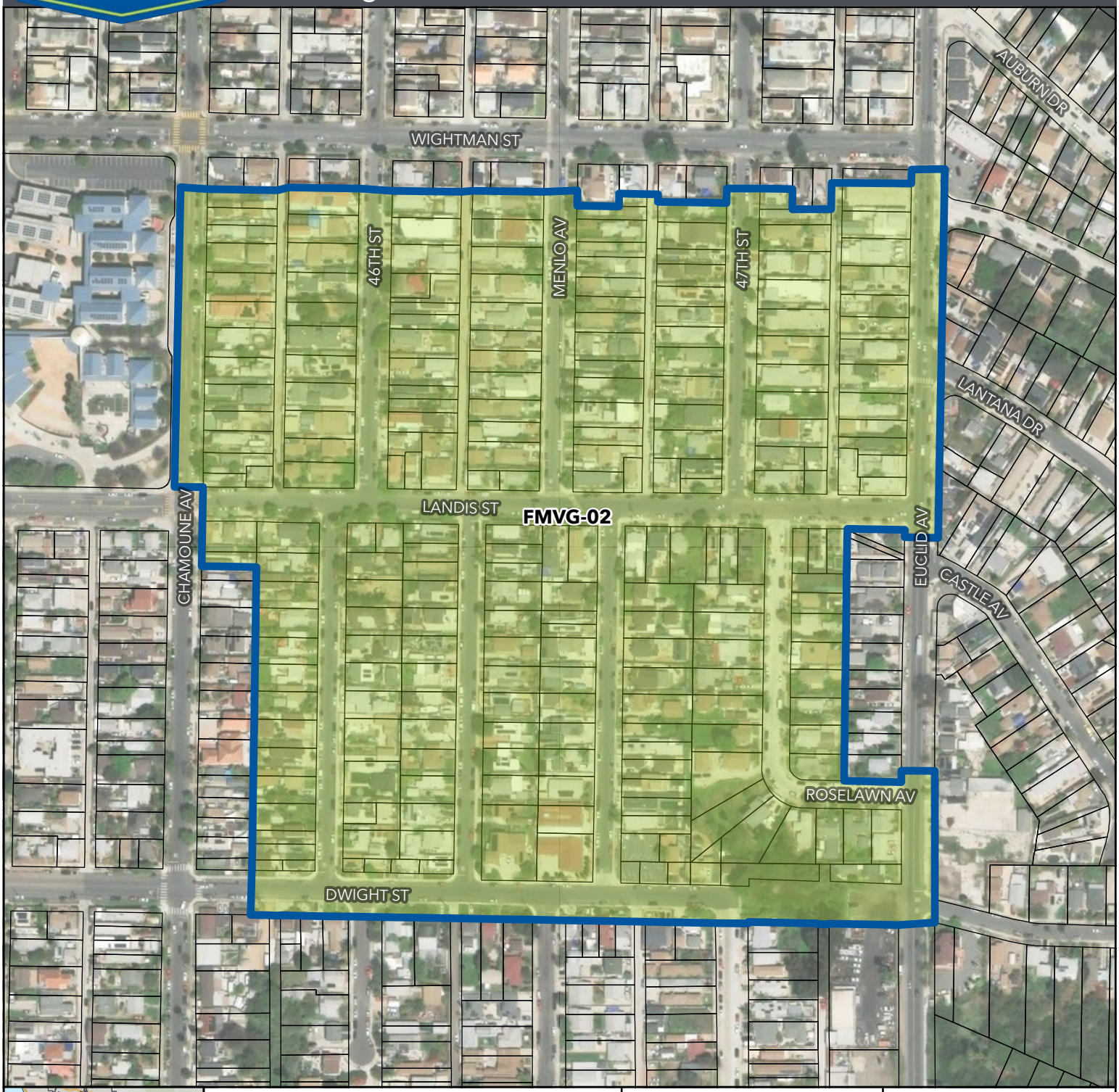

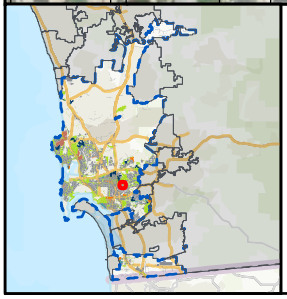

Project Data

City Council District Number:	9
Neighborhood:	Fairmont Village
Status:	Identified in Master Plan
Power Pole Count:	73
Preliminary Parcel Count:	234
Project Miles:	1.59

Legend

Parcel Boundary

Project Boundary

Sources: City of San Diego, County of San Diego, MAXAR

N

0 55 110 220

Feet

NAD 1983 StatePlane California VI FIPS 0406 Feet Lambert Conformal Conic

Utilities Undergrounding Project

Surcharge Area: FMVG-03

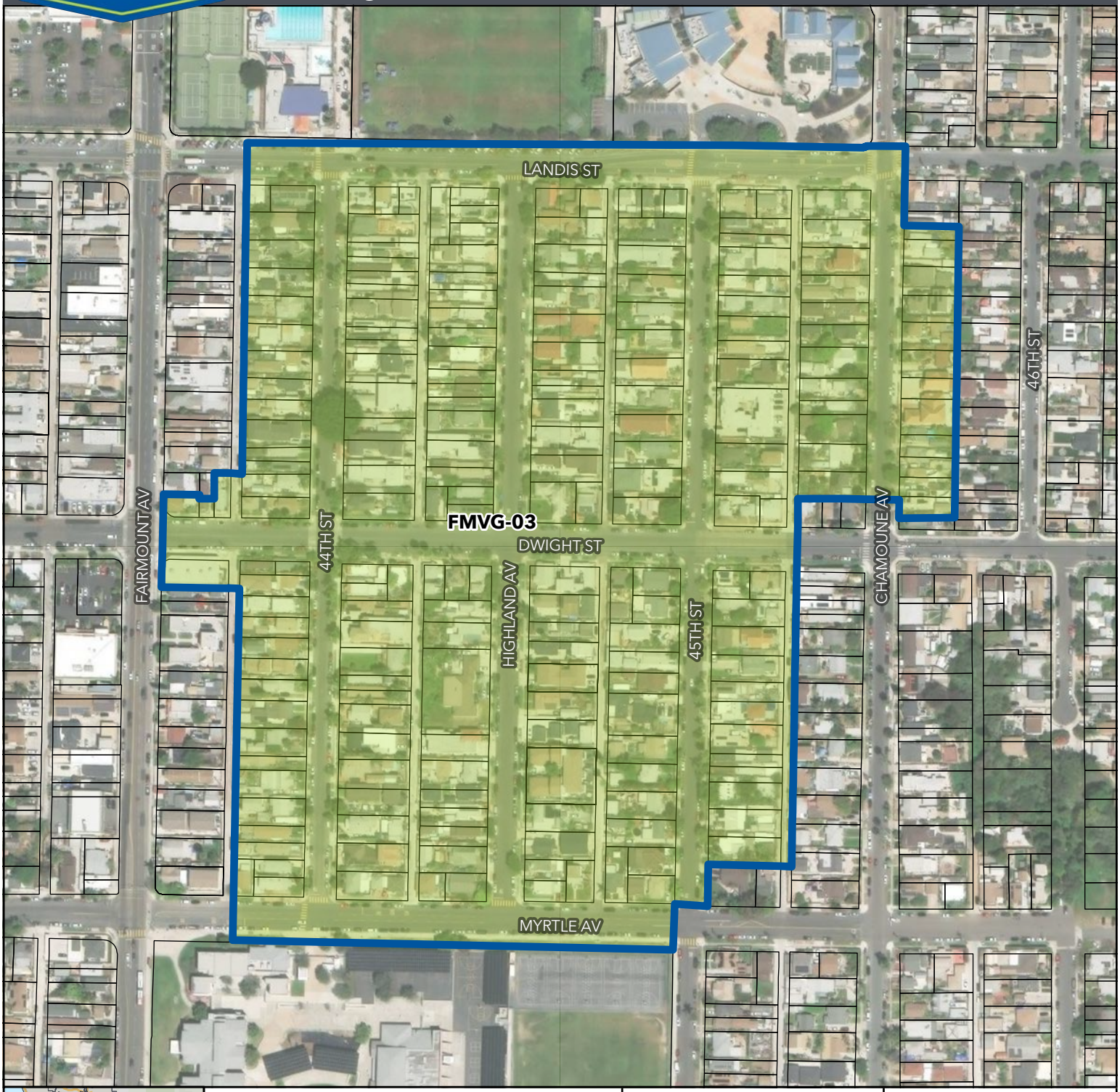

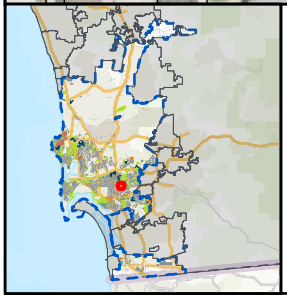

Project Data

City Council District Number:	9
Neighborhood:	Fairmont Village
Status:	Identified in Master Plan
Power Pole Count:	50
Preliminary Parcel Count:	227
Project Miles:	1.47

Legend

Parcel Boundary

Project Boundary

Sources: City of San Diego, County of San Diego, MAXAR

N

0 55 110 220

Feet

NAD 1983 StatePlane California VI FIPS 0406 Feet Lambert Conformal Conic

Utilities Undergrounding Project

Surcharge Area: FMVG-04

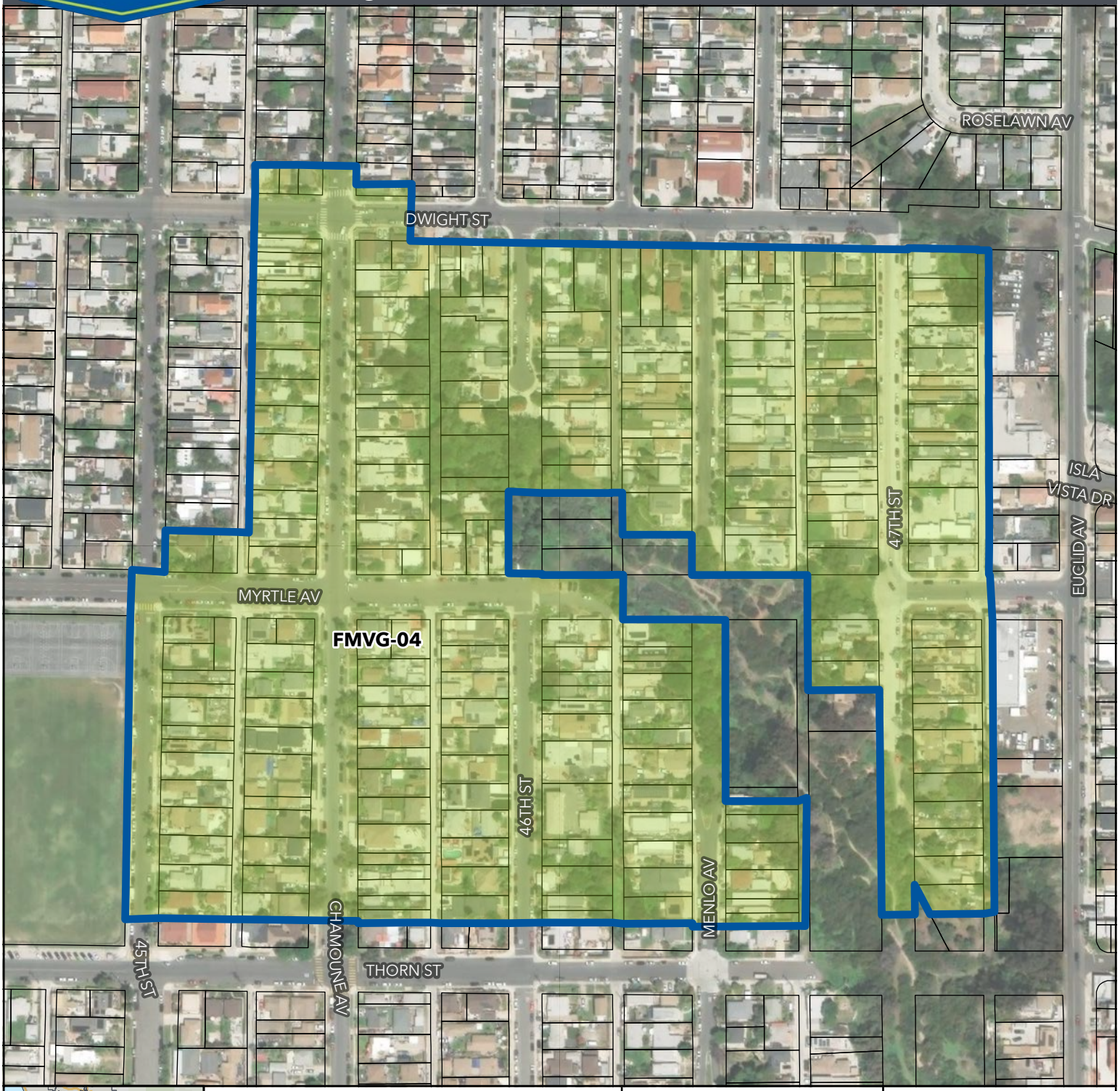

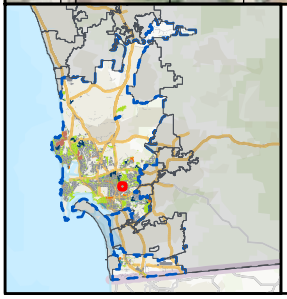

Project Data

City Council District Number:	9
Neighborhood:	Fairmont Village
Status:	Identified in Master Plan
Power Pole Count:	50
Preliminary Parcel Count:	204
Project Miles:	1.17

Legend

Parcel Boundary

Project Boundary

Sources: City of San Diego, County of San Diego, MAXAR

N

0 55 110 220

Feet

NAD 1983 StatePlane California VI FIPS 0406 Feet Lambert Conformal Conic

COUNCIL DISTRICT #9 PAGE: 684

Neighborhood PAGE: 746

Utilities Undergrounding Project

Neighborhood Key Map: Kensington

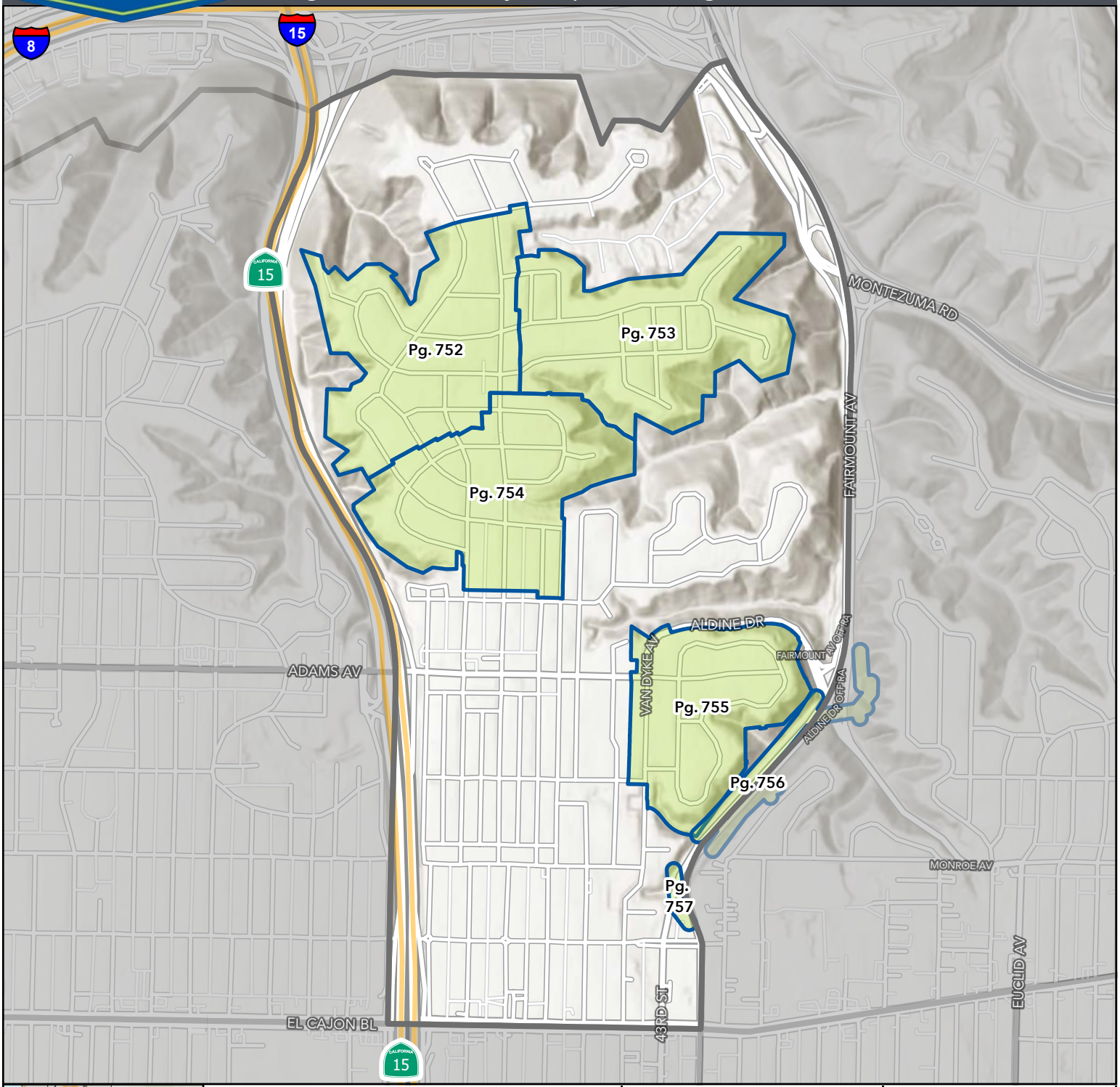

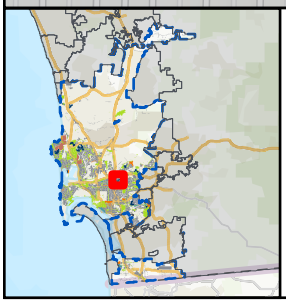

Neighborhood Information

City Council District Number	9
Surcharge Project Count	6

Sources: City of San Diego, County of San Diego, MAXAR

Legend

- Neighborhood Boundary
- Project Boundary

N

0 0.05 0.1 0.2

Miles

NAD 1983 StatePlane California VI FIPS 0406 Feet
Lambert Conformal Conic

Utilities Undergrounding Project

Surcharge Area: KSTN-01

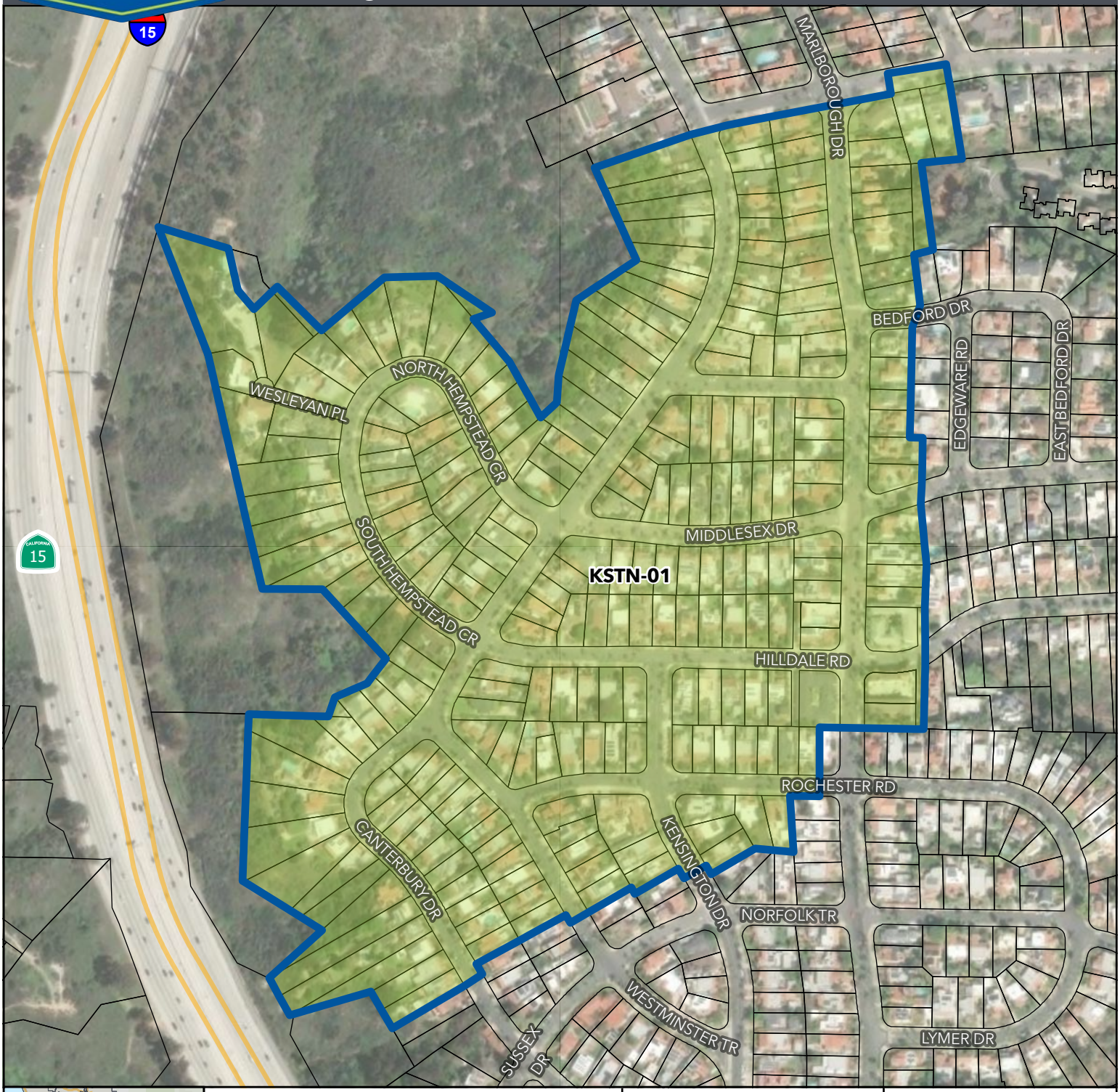

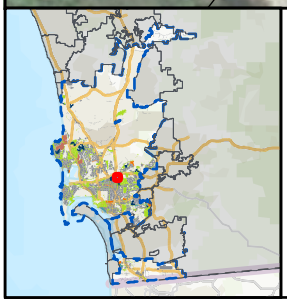

Project Data

City Council District Number:	9
Neighborhood:	Kensington
Status:	Identified in Master Plan
Power Pole Count:	76
Preliminary Parcel Count:	255
Project Miles:	2.02

Legend

Parcel Boundary

Project Boundary

Sources: City of San Diego, County of San Diego, MAXAR

N

0 75 150 300

Feet

NAD 1983 StatePlane California VI FIPS 0406 Feet Lambert Conformal Conic

Utilities Undergrounding Project

Surcharge Area: KSTN-02

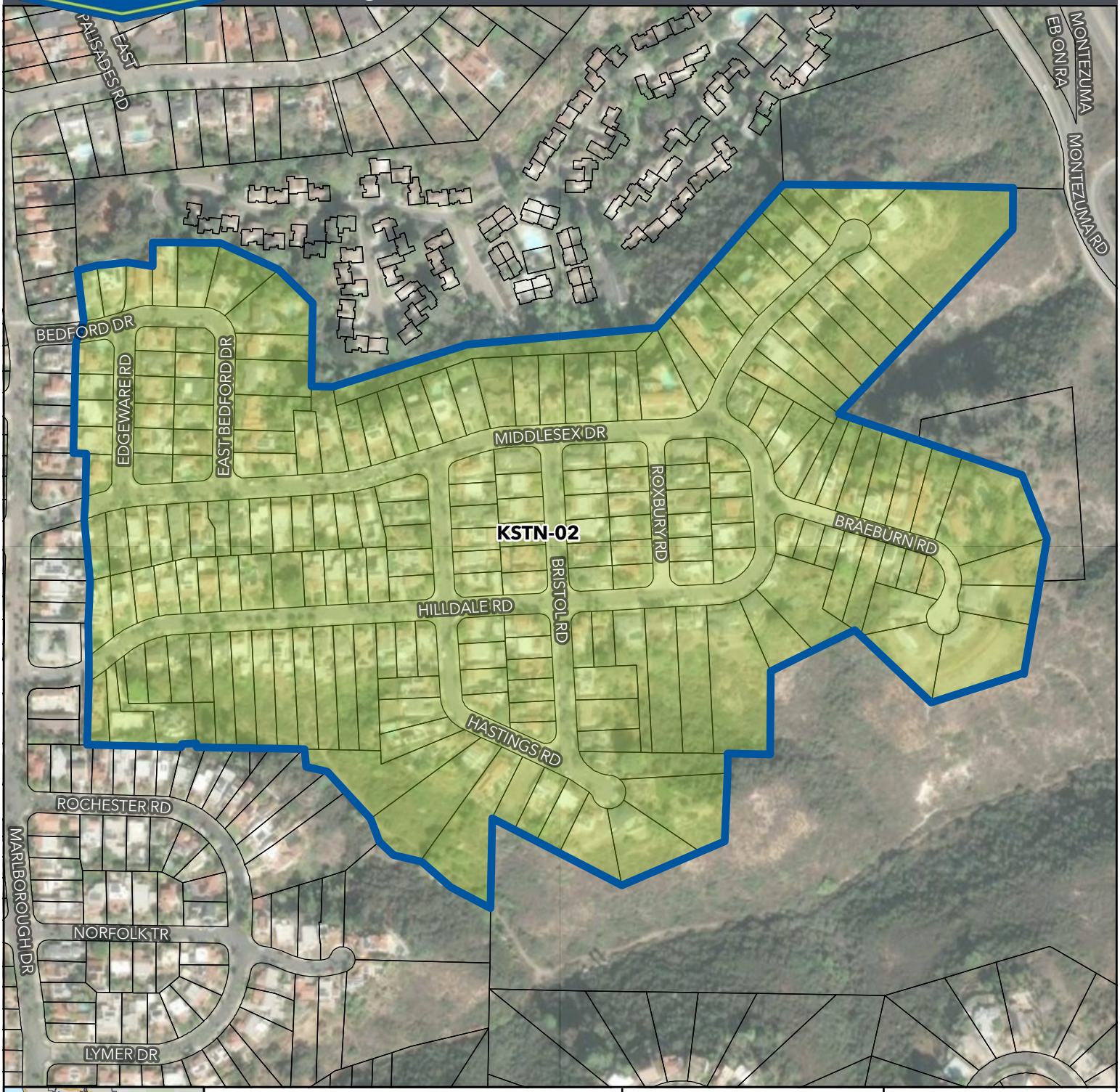

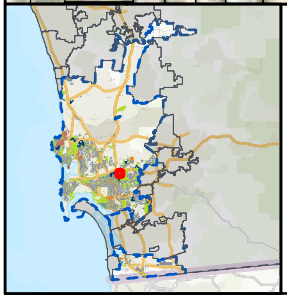

Project Data

City Council District Number:	9
Neighborhood:	Kensington
Status:	Identified in Master Plan
Power Pole Count:	93
Preliminary Parcel Count:	205
Project Miles:	1.55

Legend

Parcel Boundary

Project Boundary

Sources: City of San Diego, County of San Diego, MAXAR

N

0 75 150 300

Feet

NAD 1983 StatePlane California VI FIPS 0406 Feet Lambert Conformal Conic

COUNCIL DISTRICT #9 PAGE: 684

Neighborhood PAGE: 751

Utilities Undergrounding Project

Surcharge Area: KSTN-03



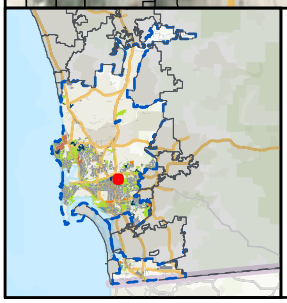

Project Data

City Council District Number:	9
Neighborhood:	Kensington
Status:	Identified in Master Plan
Power Pole Count:	78
Preliminary Parcel Count:	238
Project Miles:	1.99

Legend

Parcel Boundary

Project Boundary

Sources: City of San Diego, County of San Diego, MAXAR

N

0 75 150 300

Feet

NAD 1983 StatePlane California VI FIPS 0406 Feet Lambert Conformal Conic

COUNCIL DISTRICT #9 PAGE: 684

Neighborhood PAGE: 751

Utilities Undergrounding Project

Surcharge Area: KSTN-04



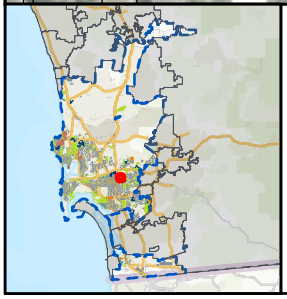

Project Data

City Council District Number:	9
Neighborhood:	Kensington
Status:	Identified in Master Plan
Power Pole Count:	72
Preliminary Parcel Count:	205
Project Miles:	1.24

Legend

Parcel Boundary

Project Boundary

Sources: City of San Diego, County of San Diego, MAXAR

N

0 75 150 300

Feet

NAD 1983 StatePlane California VI FIPS 0406 Feet Lambert Conformal Conic

Utilities Undergrounding Project

Surcharge Area: KSTN-S1



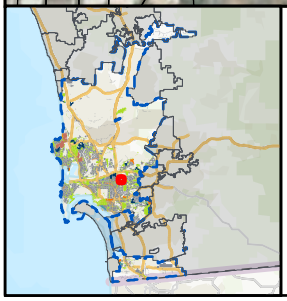

Project Data

City Council District Number:	9
Neighborhood:	Kensington
Status:	Identified in Master Plan
Power Pole Count:	16
Preliminary Parcel Count:	34
Project Miles:	0.15

Legend

- Parcel Boundary
- Project Boundary

Sources: City of San Diego, County of San Diego, MAXAR

N

0 75 150 300

Feet

NAD 1983 StatePlane California VI FIPS 0406 Feet
Lambert Conformal Conic

COUNCIL DISTRICT #9 PAGE: 684

Neighborhood PAGE: 751

Utilities Undergrounding Project

Surcharge Area: KSTN-S2



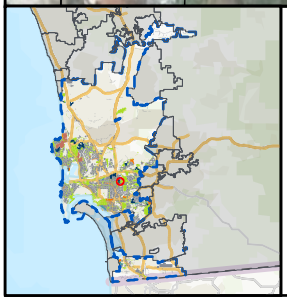

Project Data

City Council District Number:	9
Neighborhood:	Kensington
Status:	Identified in Master Plan
Power Pole Count:	5
Preliminary Parcel Count:	8
Project Miles:	0.07

Legend

Parcel Boundary

Project Boundary

Sources: City of San Diego, County of San Diego, MAXAR

N

0 15 30 60

Feet

NAD 1983 StatePlane California VI FIPS 0406 Feet Lambert Conformal Conic

COUNCIL DISTRICT #9 PAGE: 684

Neighborhood PAGE: 751

Utilities Undergrounding Project

Neighborhood Key Map: Mission Valley East

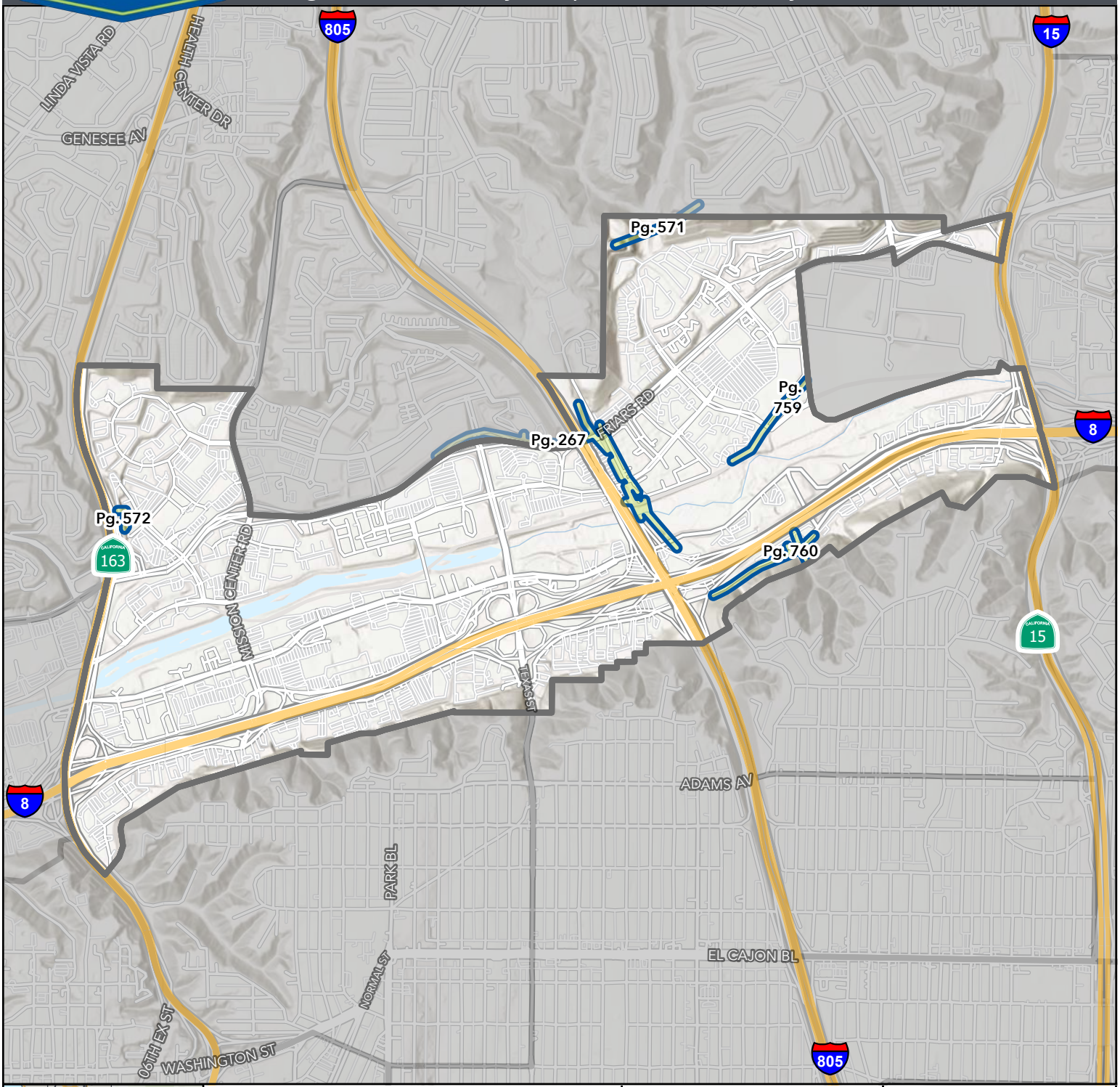

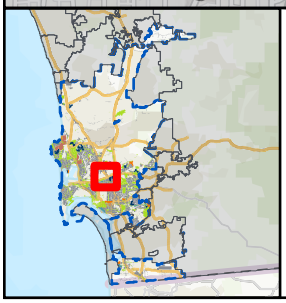

Neighborhood Information

City Council District Number	9
Surcharge Project Count	2

Sources: City of San Diego, County of San Diego, MAXAR

Legend

- Neighborhood Boundary
- Project Boundary

N

0 0.070.15 0.3

Miles

NAD 1983 StatePlane California VI FIPS 0406 Feet Lambert Conformal Conic

COUNCIL DISTRICT #9
PAGE: 684

Utilities Undergrounding Project

Surcharge Area: MVYE-S3

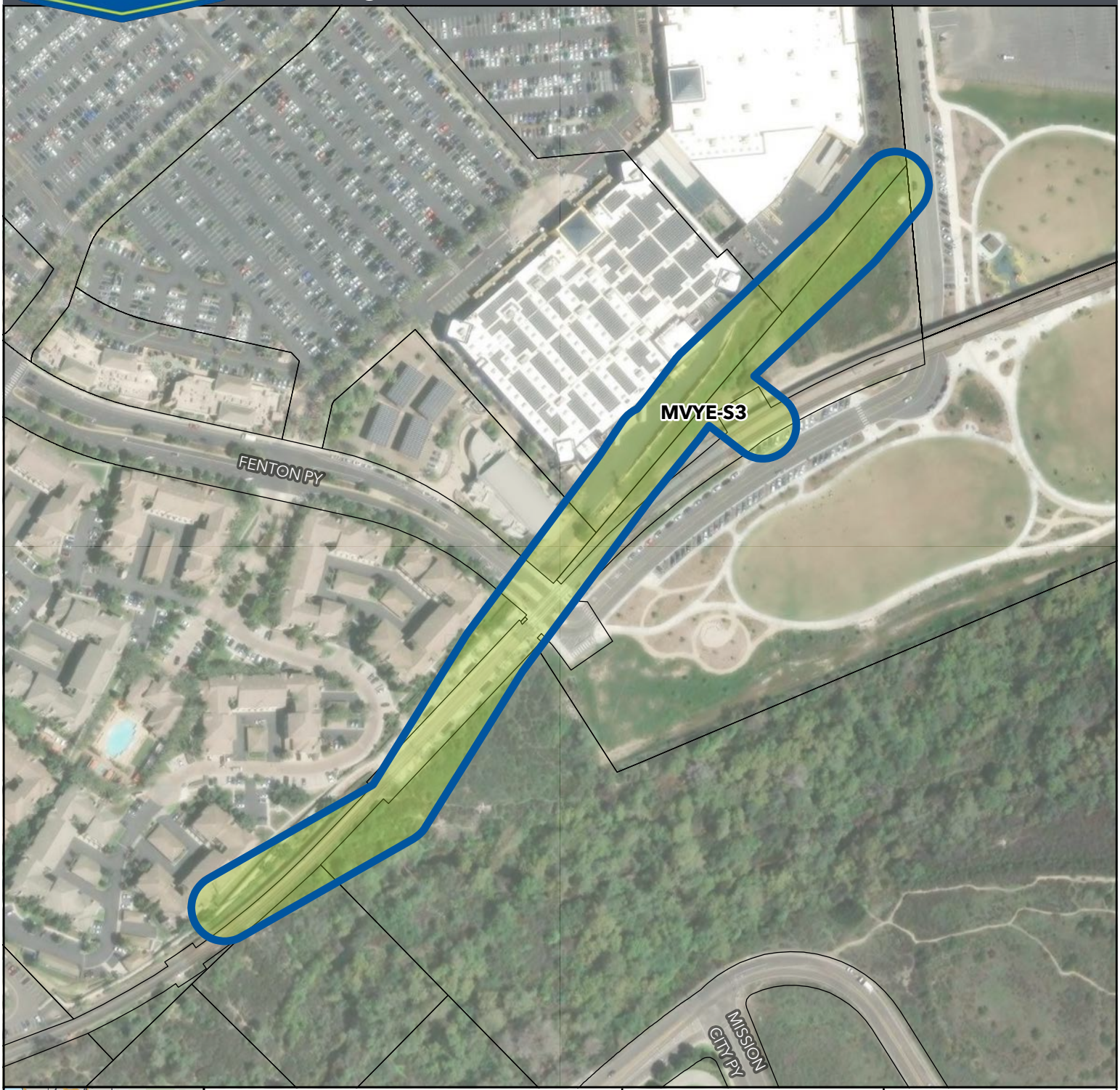

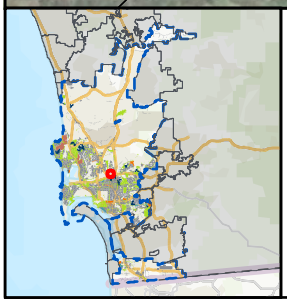

Project Data

City Council District Number:	9
Neighborhood:	Mission Valley East
Status:	Identified in Master Plan
Power Pole Count:	9
Preliminary Parcel Count:	15
Project Miles:	0.01

Legend

Parcel Boundary

Project Boundary

Sources: City of San Diego, County of San Diego, MAXAR

N

0 55 110 220

Feet

NAD 1983 StatePlane California VI FIPS 0406 Feet Lambert Conformal Conic

COUNCIL DISTRICT #9 PAGE: 684

Neighborhood PAGE: 758

Utilities Undergrounding Project

Surcharge Area: MVYE-S4



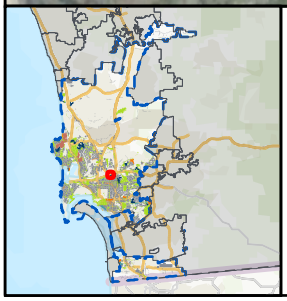

Project Data

City Council District Number:	9
Neighborhood:	Mission Valley East
Status:	Identified in Master Plan
Power Pole Count:	17
Preliminary Parcel Count:	6
Project Miles:	0.37

Legend

Parcel Boundary

Project Boundary

Sources: City of San Diego, County of San Diego, MAXAR

N

0 55 110 220

Feet

NAD 1983 StatePlane California VI FIPS 0406 Feet Lambert Conformal Conic

COUNCIL DISTRICT #9 PAGE: 684

Neighborhood PAGE: 758

Utilities Undergrounding Project

Neighborhood Key Map: Mountain View

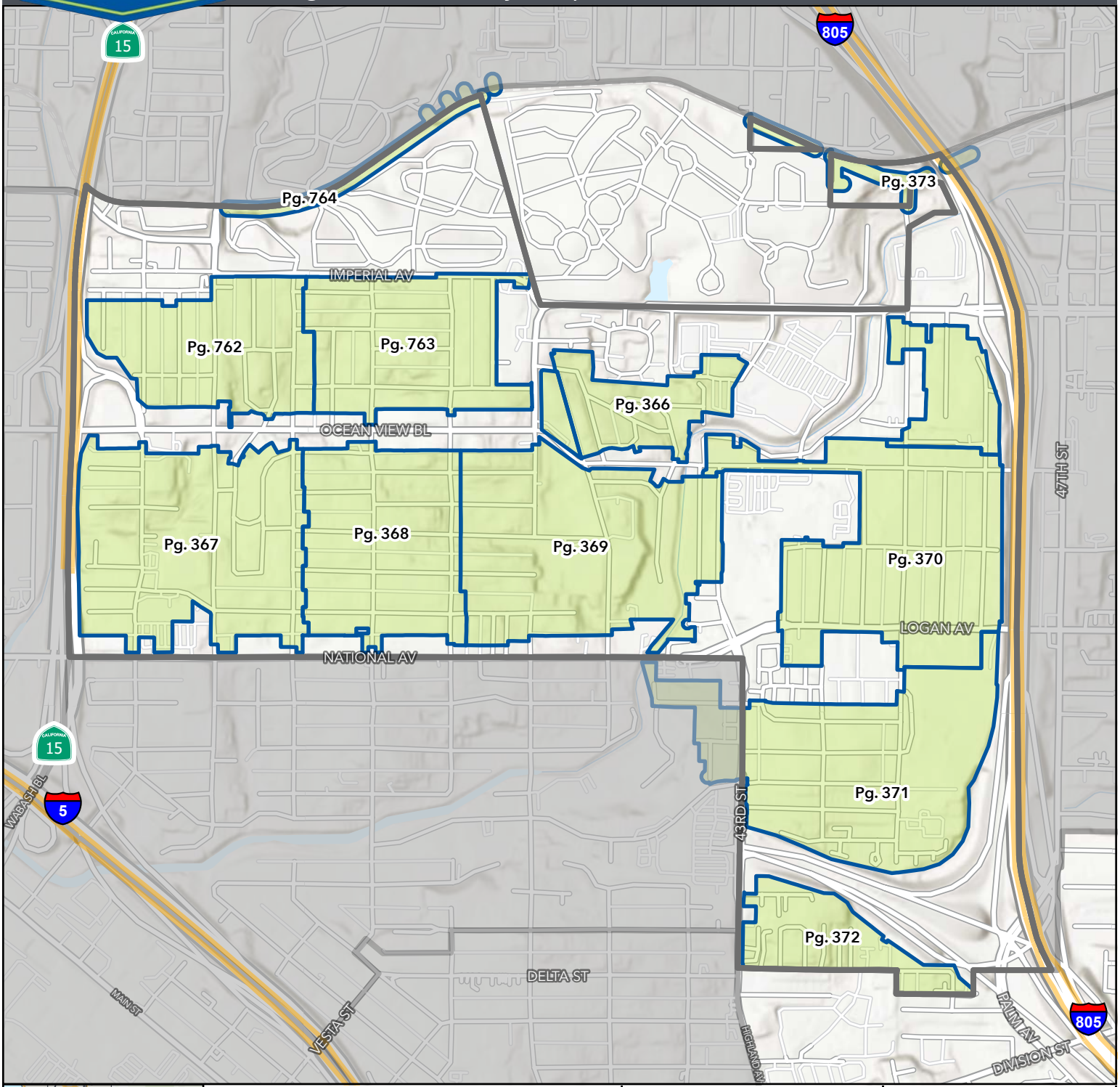

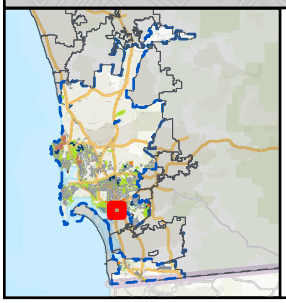

Neighborhood Information

City Council District Number	9
Surcharge Project Count	3

Sources: City of San Diego, County of San Diego, MAXAR

Legend

- Neighborhood Boundary
- Project Boundary

N

0 0.05 0.1 0.2

Miles

NAD 1983 StatePlane California VI FIPS 0406 Feet Lambert Conformal Conic

Utilities Undergrounding Project

Surcharge Area: MTNV-01

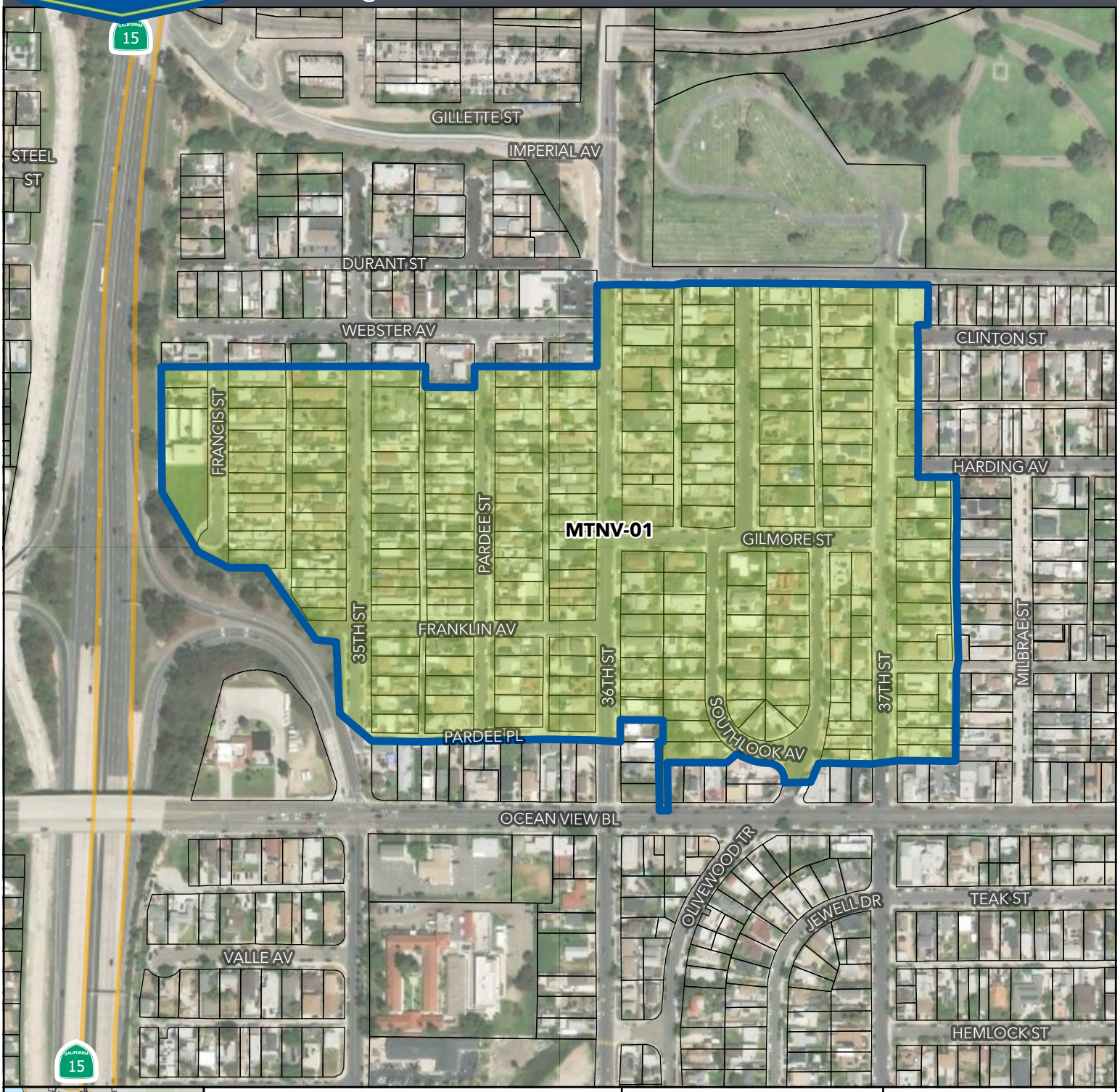

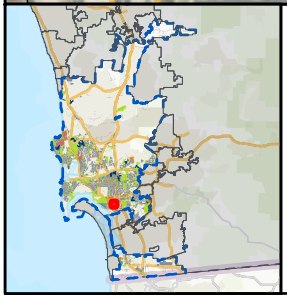

Project Data

City Council District Number:	9
Neighborhood:	Mountain View
Status:	Identified in Master Plan
Power Pole Count:	87
Preliminary Parcel Count:	219
Project Miles:	1.62

Legend

Parcel Boundary

Project Boundary

Sources: City of San Diego, County of San Diego, MAXAR

N

0 75 150 300

Feet

NAD 1983 StatePlane California VI FIPS 0406 Feet Lambert Conformal Conic

Utilities Undergrounding Project

Surcharge Area: MTNV-02



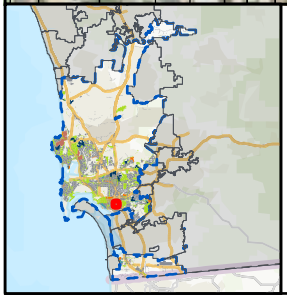

Project Data

City Council District Number:	9
Neighborhood:	Mountain View
Status:	Identified in Master Plan
Power Pole Count:	73
Preliminary Parcel Count:	230
Project Miles:	1.73

Legend

Parcel Boundary

Project Boundary

Sources: City of San Diego, County of San Diego, MAXAR

N

0 75 150 300

Feet

NAD 1983 StatePlane California VI FIPS 0406 Feet Lambert Conformal Conic

COUNCIL DISTRICT #9 PAGE: 684

Neighborhood PAGE: 761

Utilities Undergrounding Project

Surcharge Area: MTNV-S2

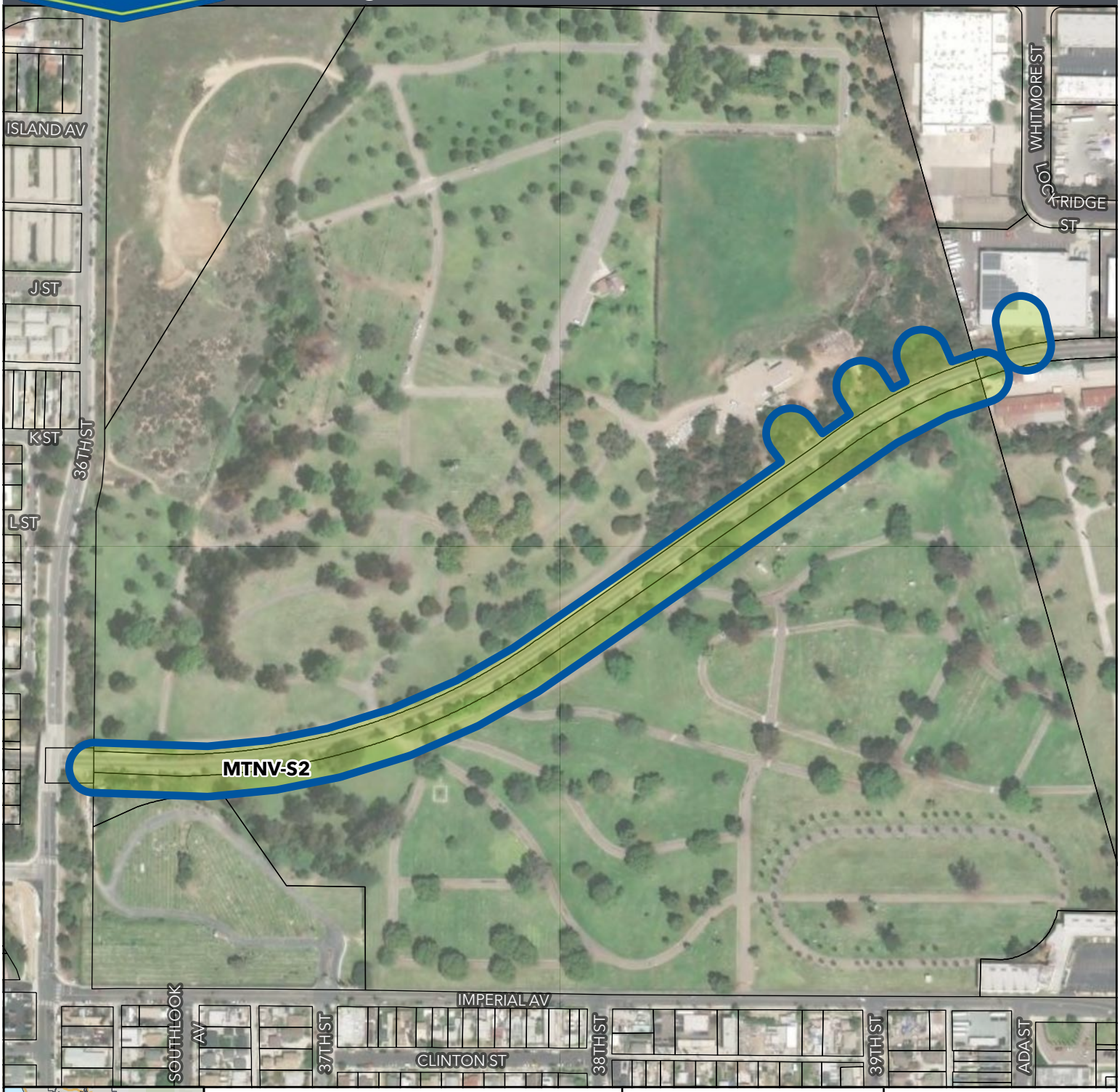

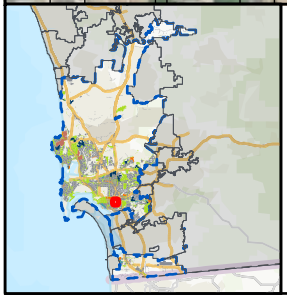

Project Data

City Council District Number:	9
Neighborhood:	**Mountain View**
Status:	**Identified in Master Plan**
Power Pole Count:	17
Preliminary Parcel Count:	7
Project Miles:	0

Legend

Parcel Boundary

Project Boundary

Sources: City of San Diego, County of San Diego, MAXAR

N

0 75 150 300

Feet

NAD 1983 StatePlane California VI FIPS 0406 Feet
Lambert Conformal Conic

Utilities Undergrounding Project

Neighborhood Key Map: Mt Hope

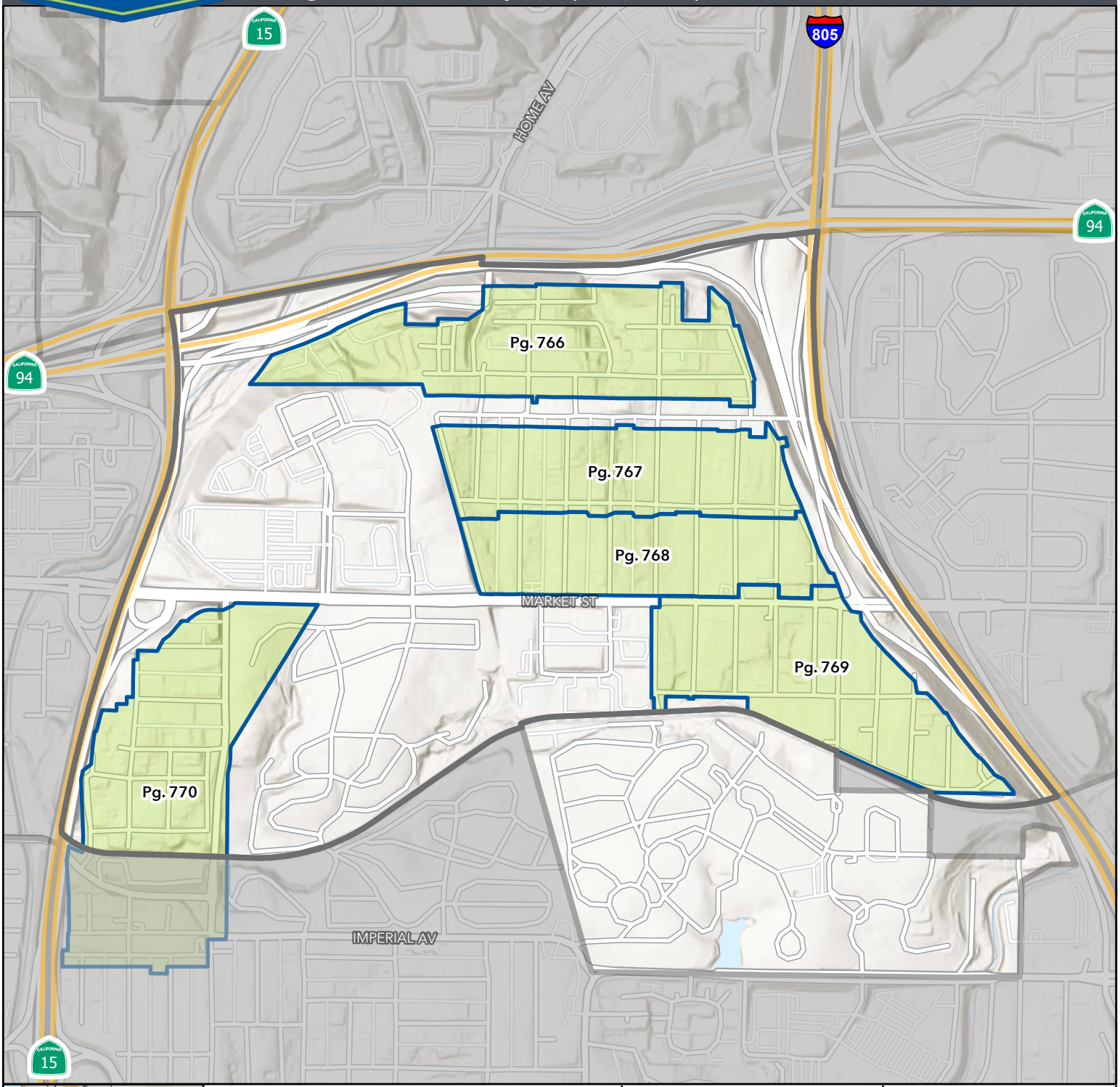

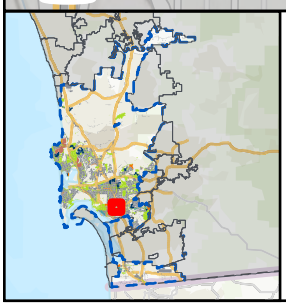

Neighborhood Information

City Council District Number	9
Surcharge Project Count	5

Sources: City of San Diego, County of San Diego, MAXAR

Legend

- Neighborhood Boundary
- Project Boundary

N

0 0.04 0.09 0.17

Miles

NAD 1983 StatePlane California VI FIPS 0406 Feet
Lambert Conformal Conic

Utilities Undergrounding Project

Surcharge Area: MTHP-01

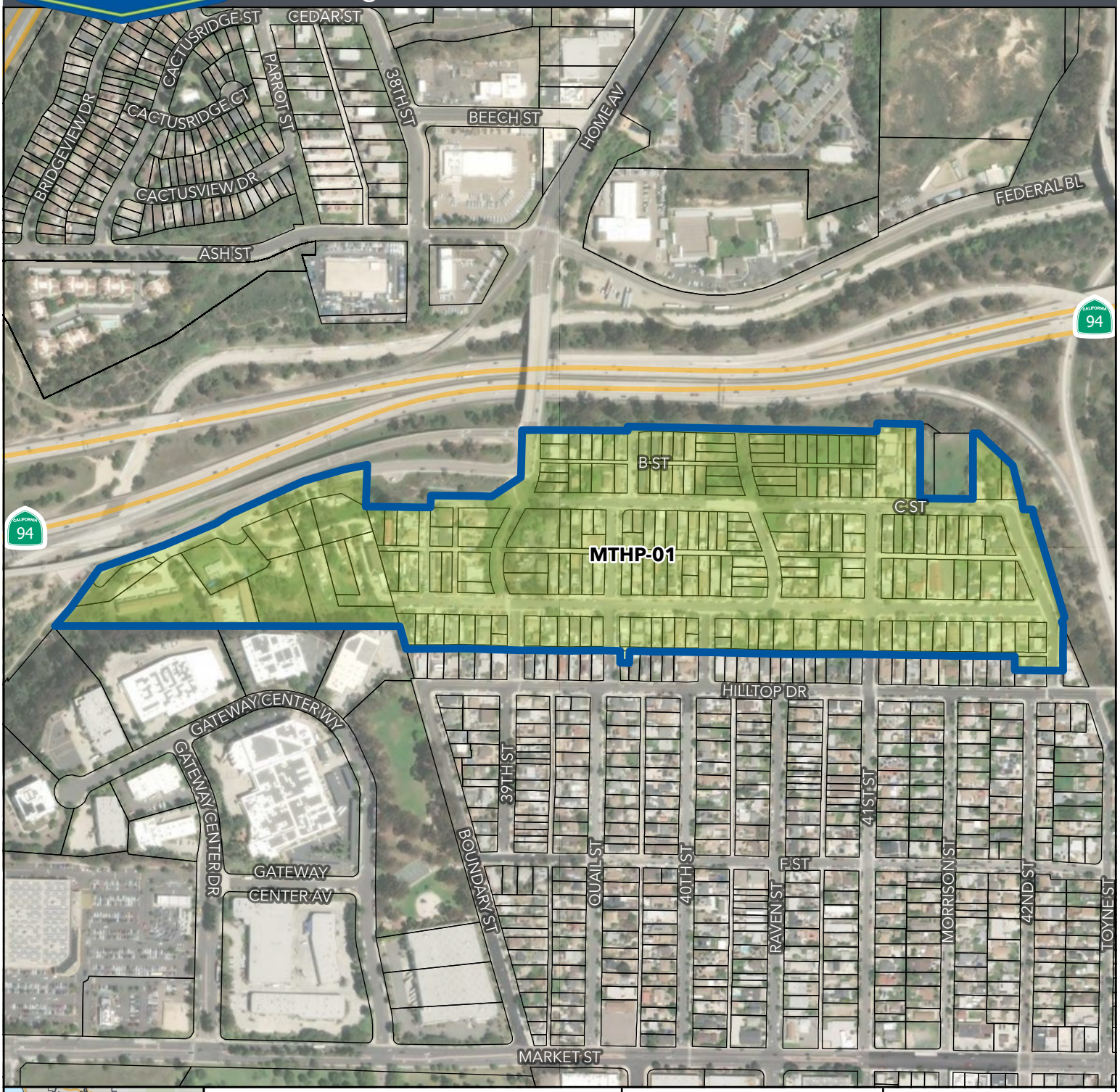

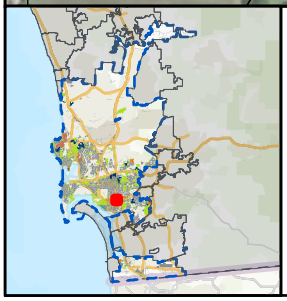

Project Data

City Council District Number:	9
Neighborhood:	Mt Hope
Status:	Identified in Master Plan
Power Pole Count:	75
Preliminary Parcel Count:	200
Project Miles:	1.56

Legend

- Parcel Boundary
- Project Boundary

Sources: City of San Diego, County of San Diego, MAXAR

N

0 115 230 460

Feet

NAD 1983 StatePlane California VI FIPS 0406 Feet
Lambert Conformal Conic

Utilities Undergrounding Project

Surcharge Area: MTHP-02



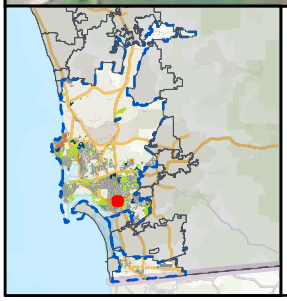

Project Data

City Council District Number:	9
Neighborhood:	Mt Hope
Status:	Identified in Master Plan
Power Pole Count:	64
Preliminary Parcel Count:	187
Project Miles:	1.52

Legend

- Parcel Boundary
- Project Boundary

Sources: City of San Diego, County of San Diego, MAXAR

N

0 95 190 380

Feet

NAD 1983 StatePlane California VI FIPS 0406 Feet Lambert Conformal Conic

COUNCIL DISTRICT #9 PAGE: 684

Neighborhood PAGE: 765

Utilities Undergrounding Project

Surcharge Area: MTHP-03



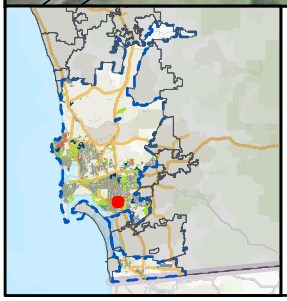

Project Data

City Council District Number:	9
Neighborhood:	Mt Hope
Status:	Identified in Master Plan
Power Pole Count:	50
Preliminary Parcel Count:	174
Project Miles:	0.97

Legend

Parcel Boundary

Project Boundary

Sources: City of San Diego, County of San Diego, MAXAR

N

0 95 190 380

Feet

NAD 1983 StatePlane California VI FIPS 0406 Feet
Lambert Conformal Conic

Utilities Undergrounding Project

Surcharge Area: MTHP-04



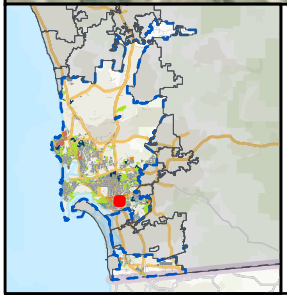

Project Data

City Council District Number:	9
Neighborhood:	Mt Hope
Status:	Identified in Master Plan
Power Pole Count:	93
Preliminary Parcel Count:	223
Project Miles:	2.12

Legend

Parcel Boundary

Project Boundary

Sources: City of San Diego, County of San Diego, MAXAR

N

0 95 190 380

Feet

NAD 1983 StatePlane California VI FIPS 0406 Feet Lambert Conformal Conic

Utilities Undergrounding Project

Surcharge Area: MTHP-05



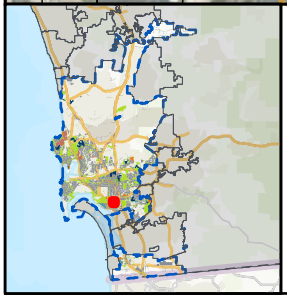

Project Data

City Council District Number:	9
Neighborhood:	Mt Hope
Status:	Identified in Master Plan
Power Pole Count:	127
Preliminary Parcel Count:	193
Project Miles:	2.75

Legend

Parcel Boundary

Project Boundary

Sources: City of San Diego, County of San Diego, MAXAR

N

0 95 190 380

Feet

NAD 1983 StatePlane California VI FIPS 0406 Feet Lambert Conformal Conic

Utilities Undergrounding Project

Neighborhood Key Map: Normal Heights

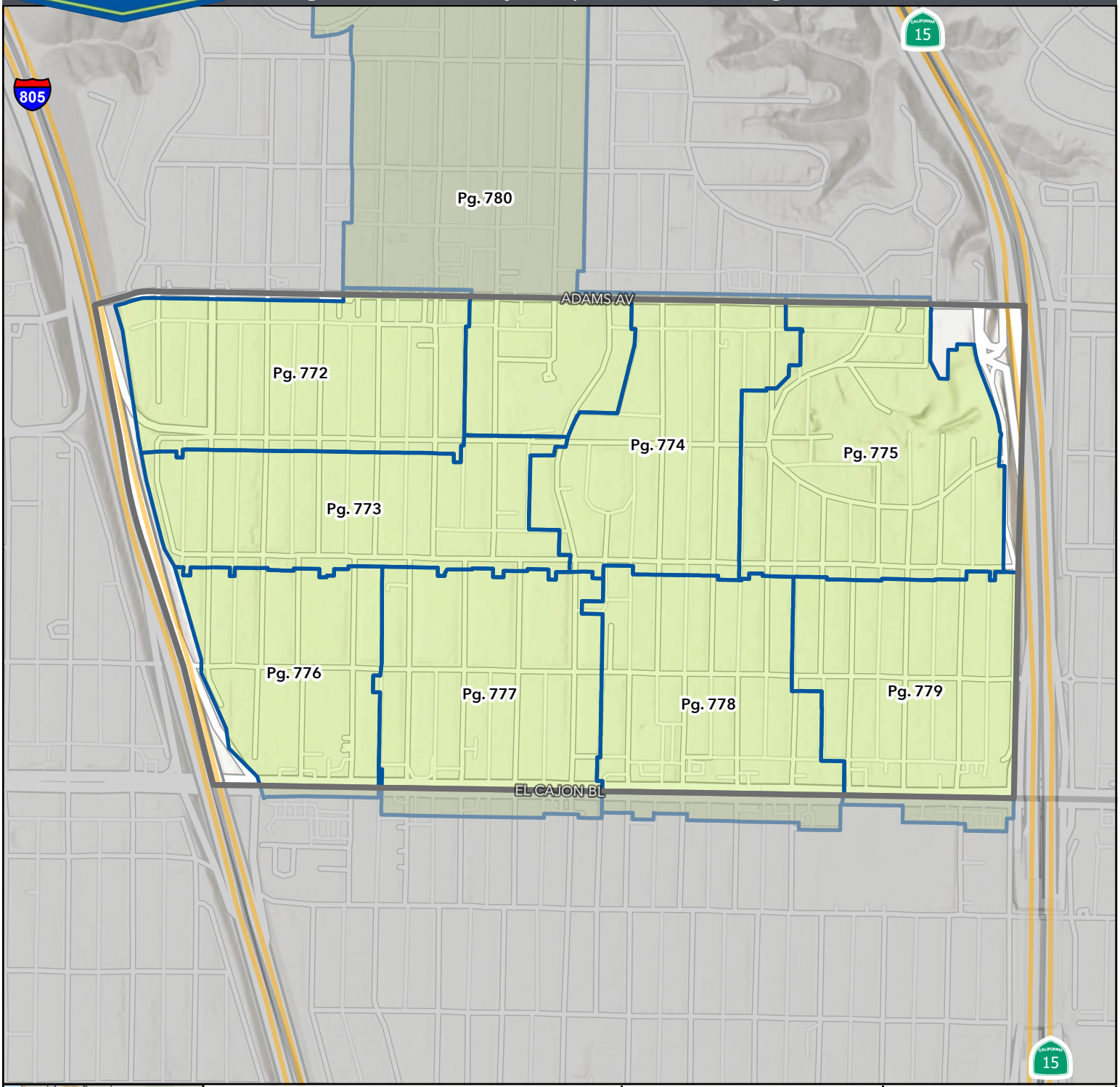

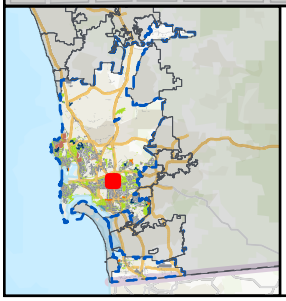

Neighborhood Information

City Council District Number	9
Surcharge Project Count	9

Sources: City of San Diego, County of San Diego, MAXAR

Legend

- Neighborhood Boundary
- Project Boundary

N

0 0.04 0.07 0.14

Miles

NAD 1983 StatePlane California VI FIPS 0406 Feet Lambert Conformal Conic

Utilities Undergrounding Project

Surcharge Area: NHTS-01



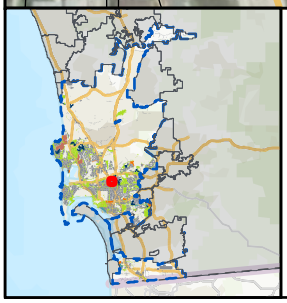

Project Data

City Council District Number:	9
Neighborhood:	Normal Heights
Status:	Identified in Master Plan
Power Pole Count:	89
Preliminary Parcel Count:	282
Project Miles:	1.92

Legend

Parcel Boundary

Project Boundary

Sources: City of San Diego, County of San Diego, MAXAR

N

0 75 150 300

Feet

NAD 1983 StatePlane California VI FIPS 0406 Feet
Lambert Conformal Conic

COUNCIL DISTRICT #9 PAGE: 684

Neighborhood PAGE: 771

Utilities Undergrounding Project

Surcharge Area: NHTS-02



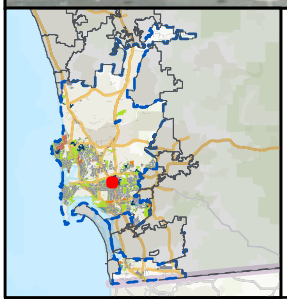

Project Data

City Council District Number:	9
Neighborhood:	Normal Heights
Status:	Identified in Master Plan
Power Pole Count:	75
Preliminary Parcel Count:	321
Project Miles:	1.52

Legend

Parcel Boundary

Project Boundary

Sources: City of San Diego, County of San Diego, MAXAR

N

0 95 190 380

Feet

NAD 1983 StatePlane California VI FIPS 0406 Feet Lambert Conformal Conic

Utilities Undergrounding Project

Surcharge Area: NHTS-03

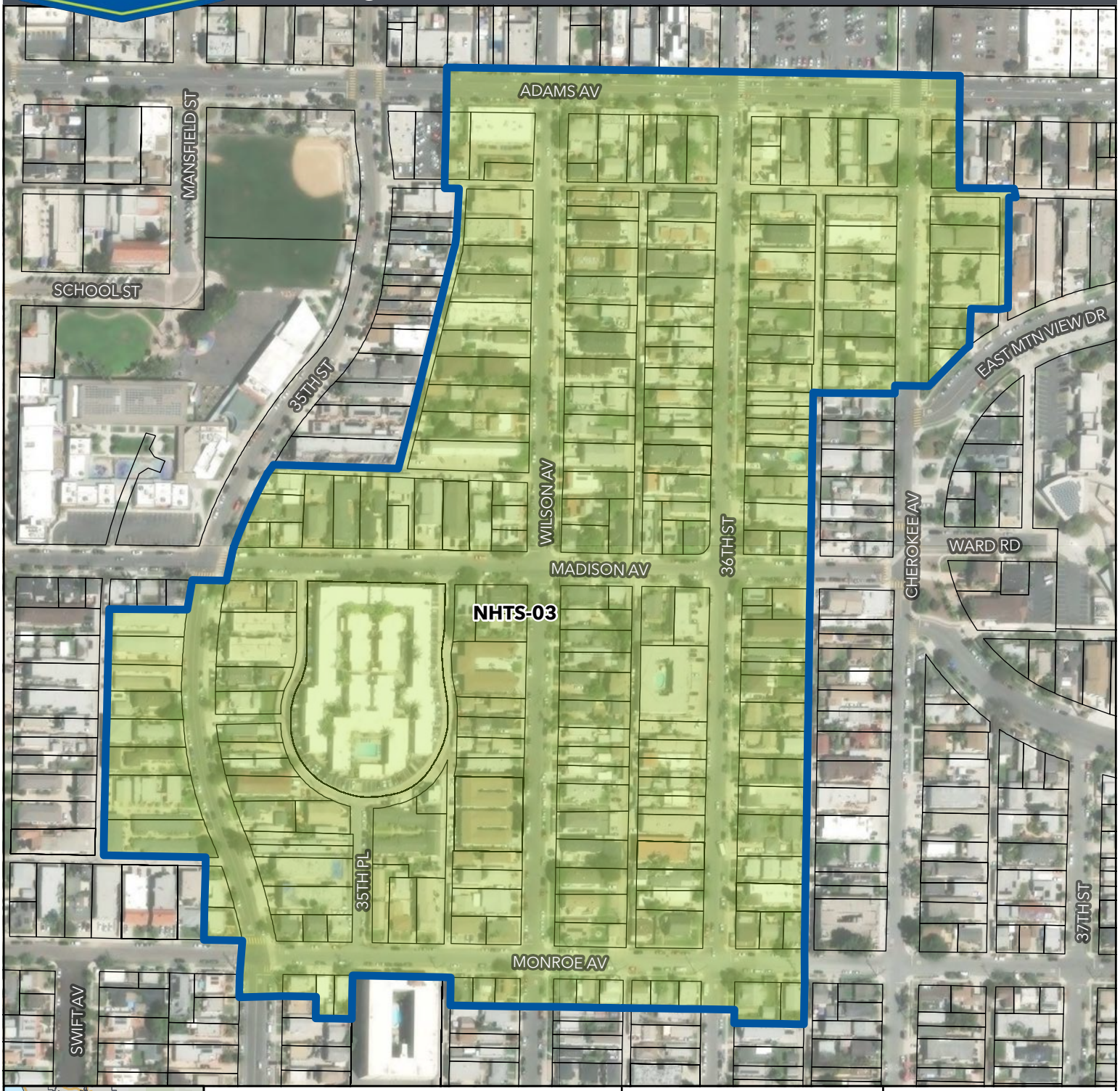

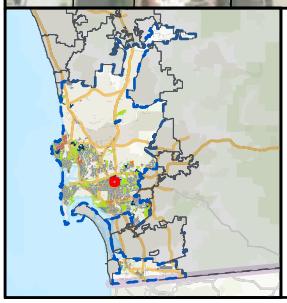

Project Data

City Council District Number:	9
Neighborhood:	Normal Heights
Status:	Identified in Master Plan
Power Pole Count:	68
Preliminary Parcel Count:	345
Project Miles:	1.5

Legend

Parcel Boundary

Project Boundary

Sources: City of San Diego, County of San Diego, MAXAR

N

0 55 110 220

Feet

NAD 1983 StatePlane California VI FIPS 0406 Feet Lambert Conformal Conic

COUNCIL DISTRICT #9 PAGE: 684

Neighborhood PAGE: 771

Utilities Undergrounding Project

Surcharge Area: NHTS-04

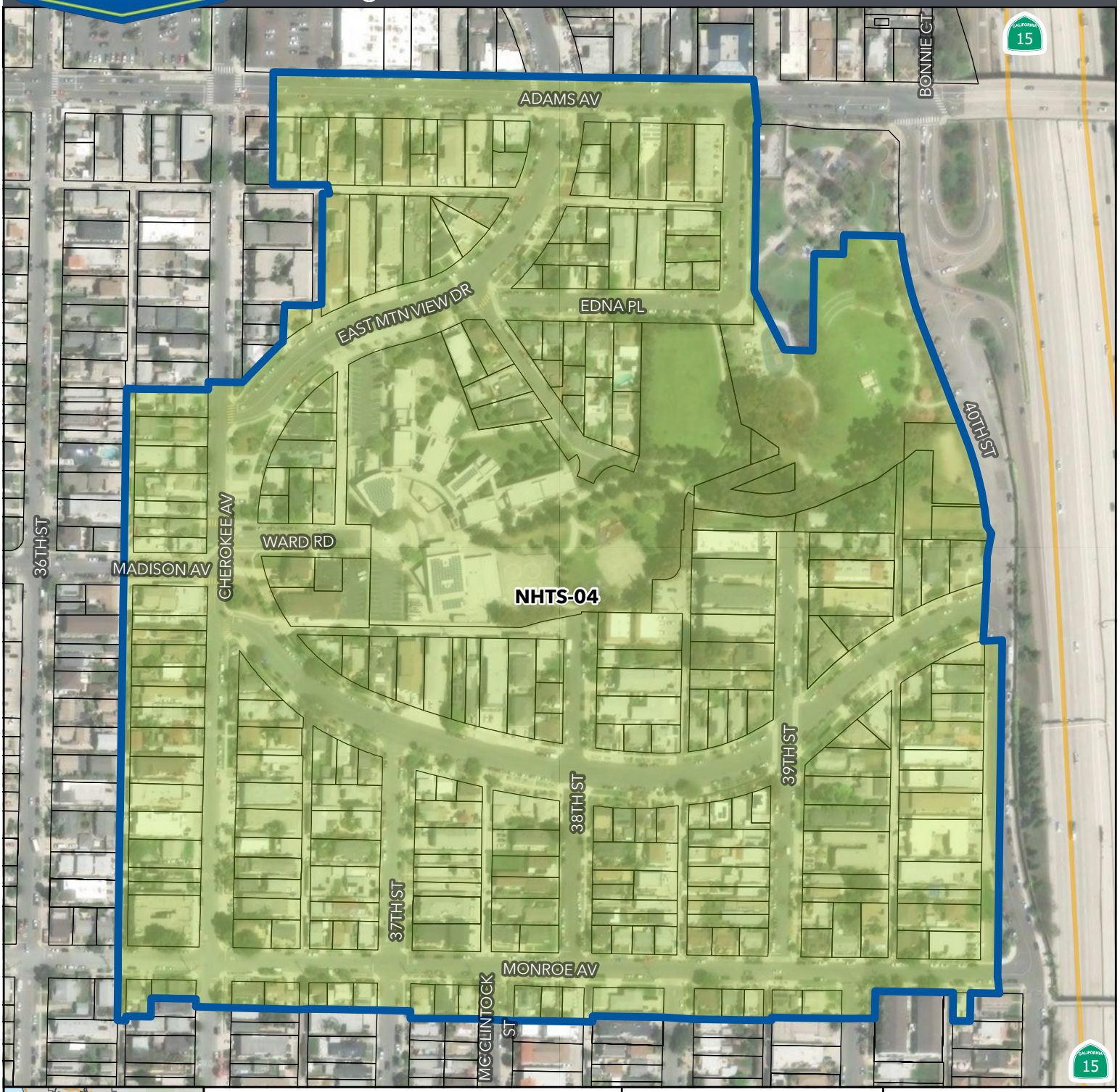

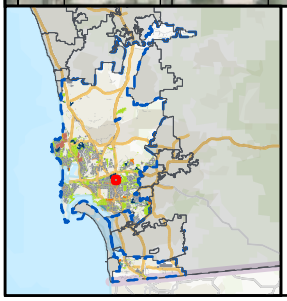

Project Data

City Council District Number:	9
Neighborhood:	Normal Heights
Status:	Identified in Master Plan
Power Pole Count:	100
Preliminary Parcel Count:	259
Project Miles:	1.87

Legend

Parcel Boundary

Project Boundary

Sources: City of San Diego, County of San Diego, MAXAR

N

0 55 110 220

Feet

NAD 1983 StatePlane California VI FIPS 0406 Feet Lambert Conformal Conic

Utilities Undergrounding Project

Surcharge Area: NHTS-05



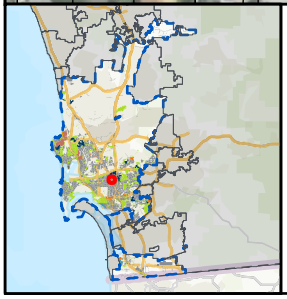

Project Data

City Council District Number:	9
Neighborhood:	Normal Heights
Status:	Identified in Master Plan
Power Pole Count:	64
Preliminary Parcel Count:	204
Project Miles:	1.17

Legend

Parcel Boundary

Project Boundary

Sources: City of San Diego, County of San Diego, MAXAR

N

0 55 110 220

Feet

NAD 1983 StatePlane California VI FIPS 0406 Feet Lambert Conformal Conic

Utilities Undergrounding Project

Surcharge Area: NHTS-06

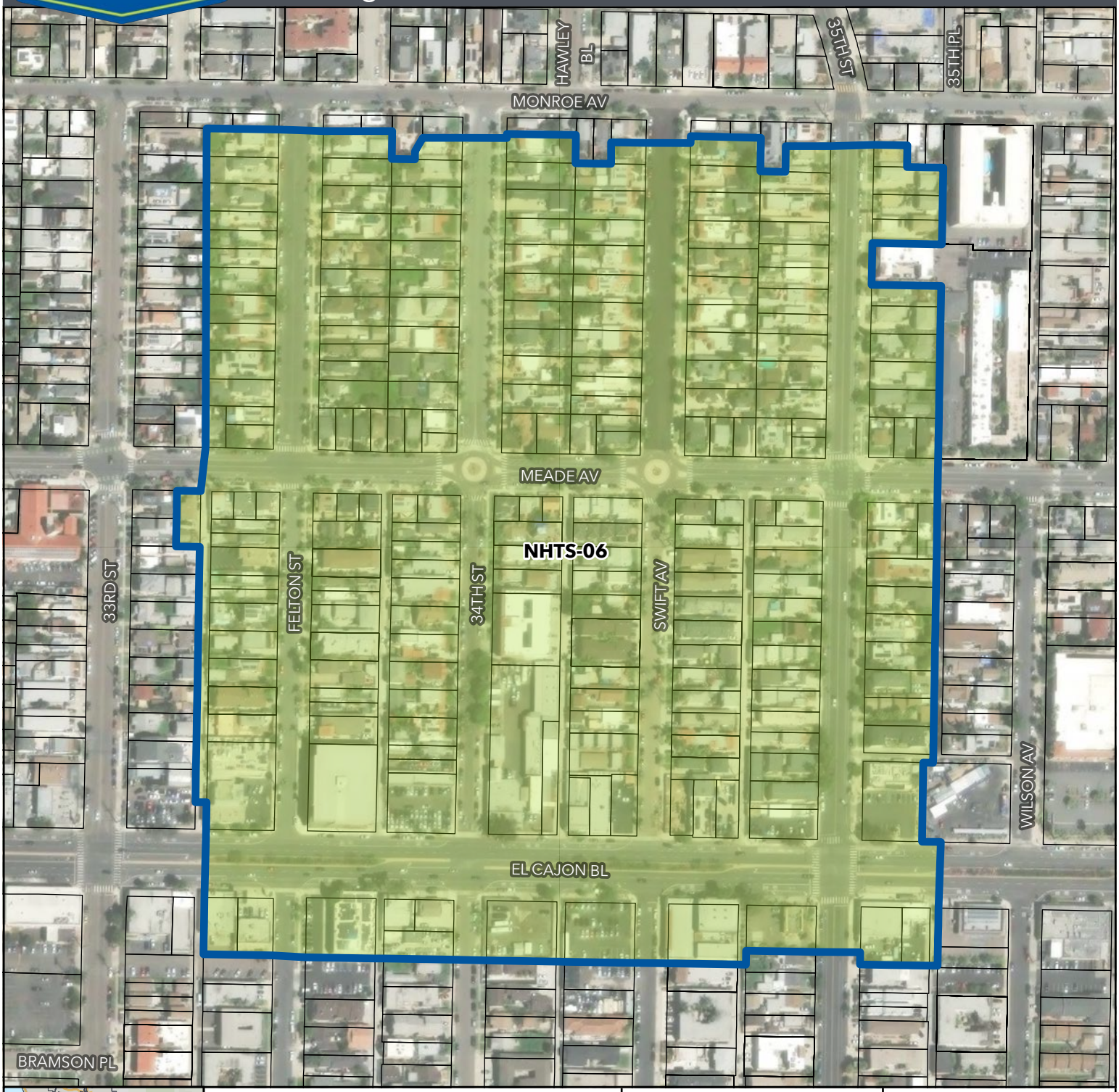

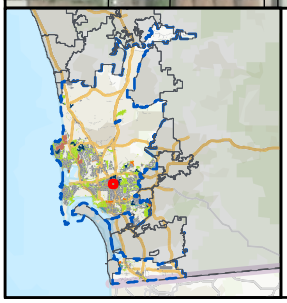

Project Data

City Council District Number:	9
Neighborhood:	Normal Heights
Status:	Identified in Master Plan
Power Pole Count:	44
Preliminary Parcel Count:	272
Project Miles:	1.61

Legend

Parcel Boundary

Project Boundary

Sources: City of San Diego, County of San Diego, MAXAR

N

0 55 110 220

Feet

NAD 1983 StatePlane California VI FIPS 0406 Feet Lambert Conformal Conic

COUNCIL DISTRICT #9 PAGE: 684

Neighborhood PAGE: 771

Utilities Undergrounding Project

Surcharge Area: NHTS-07

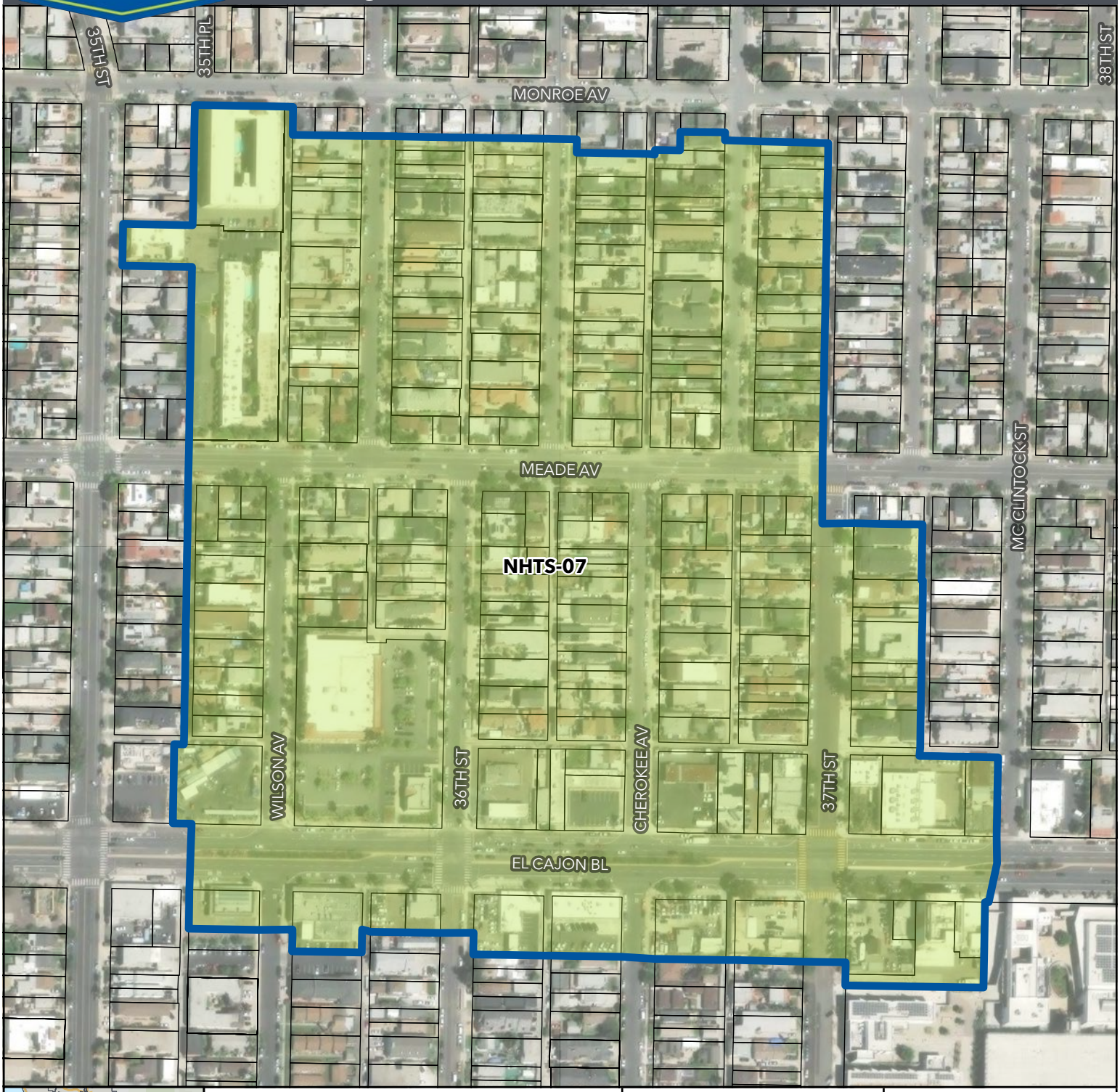

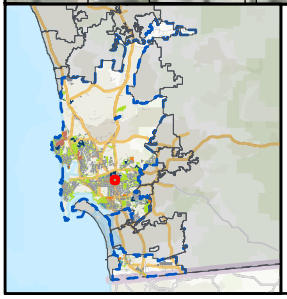

Project Data

City Council District Number:	9
Neighborhood:	**Normal Heights**
Status:	**Identified in Master Plan**
Power Pole Count:	**45**
Preliminary Parcel Count:	**371**
Project Miles:	**1.34**

Legend

Parcel Boundary

Project Boundary

Sources: City of San Diego, County of San Diego, MAXAR

N

0 55 110 220

Feet

NAD 1983 StatePlane California VI FIPS 0406 Feet Lambert Conformal Conic

COUNCIL DISTRICT #9 PAGE: 684

Neighborhood PAGE: 771

Utilities Undergrounding Project

Surcharge Area: NHTS-08

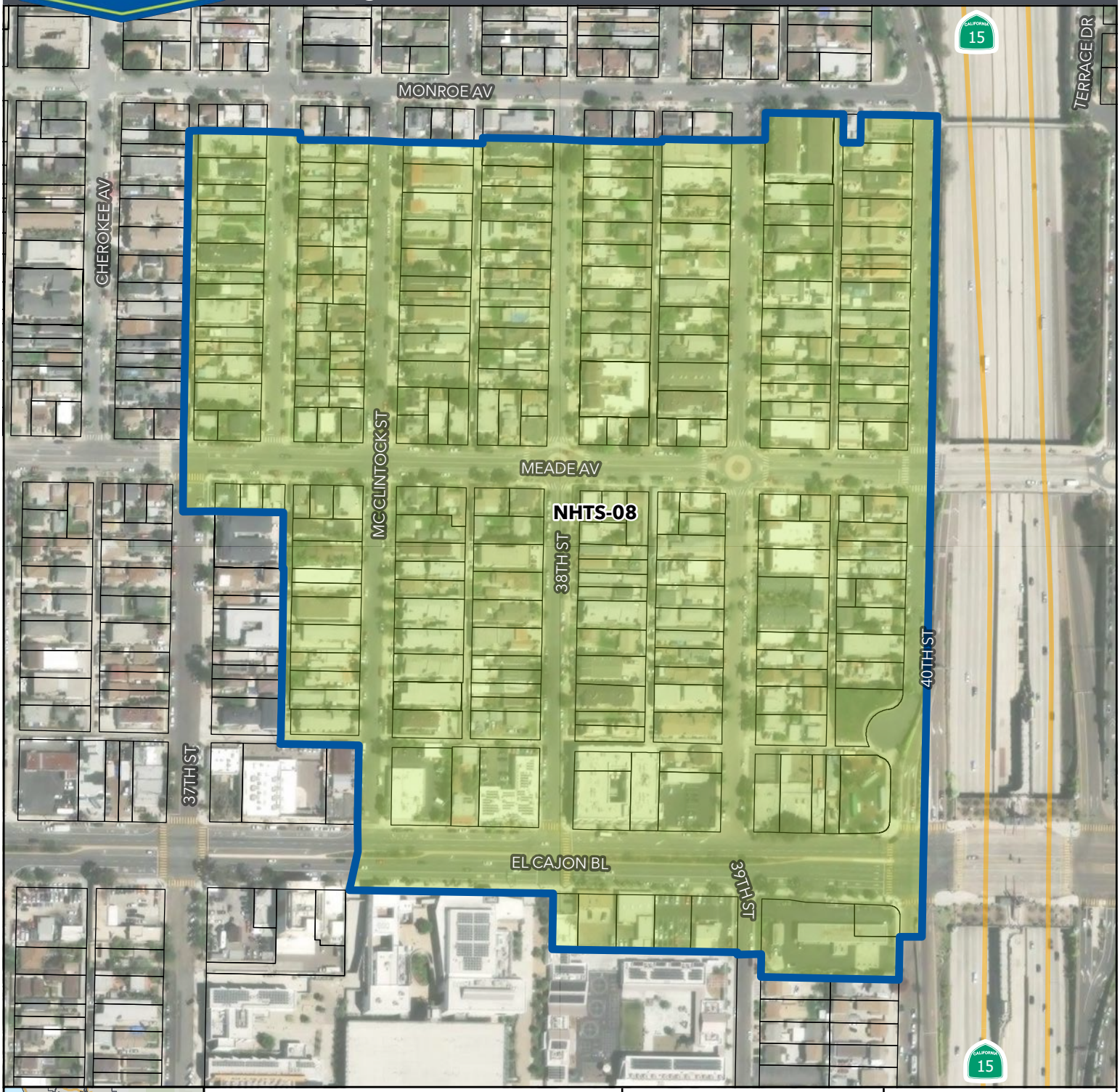

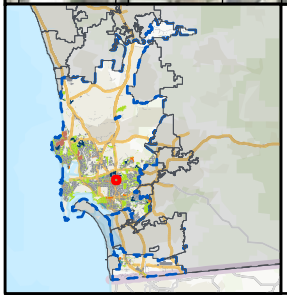

Project Data

City Council District Number:	9
Neighborhood:	**Normal Heights**
Status:	**Identified in Master Plan**
Power Pole Count:	**55**
Preliminary Parcel Count:	**286**
Project Miles:	**1.58**

Legend

Parcel Boundary

Project Boundary

Sources: City of San Diego, County of San Diego, MAXAR

N

0 55 110 220

Feet

NAD 1983 StatePlane California VI FIPS 0406 Feet Lambert Conformal Conic

Utilities Undergrounding Project

Surcharge Area: UU912

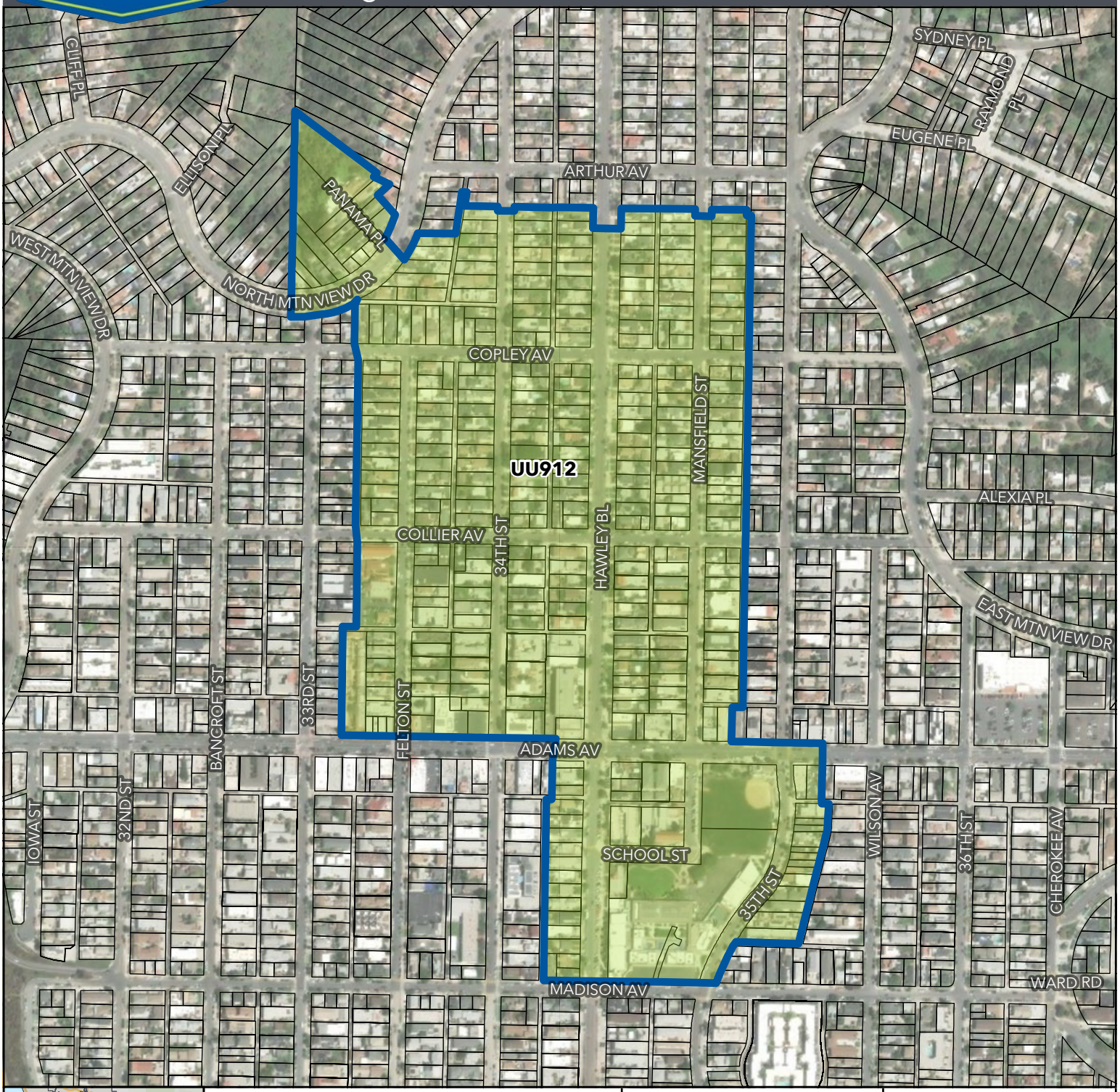

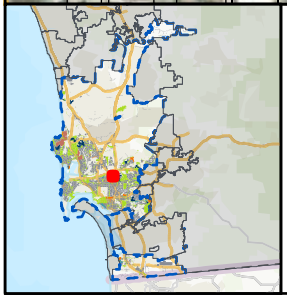

Project Data

City Council District Number:	9
Neighborhood:	Normal Heights
Status:	Identified in Master Plan
Power Pole Count:	146
Preliminary Parcel Count:	461
Project Miles:	2.7

Legend

- Parcel Boundary
- Project Boundary

Sources: City of San Diego, County of San Diego, MAXAR

N

0 115 230 460

Feet

NAD 1983 StatePlane California VI FIPS 0406 Feet
Lambert Conformal Conic

COUNCIL DISTRICT #9 PAGE: 684

Neighborhood PAGE: 771

Utilities Undergrounding Project

Neighborhood Key Map: Redwood Village

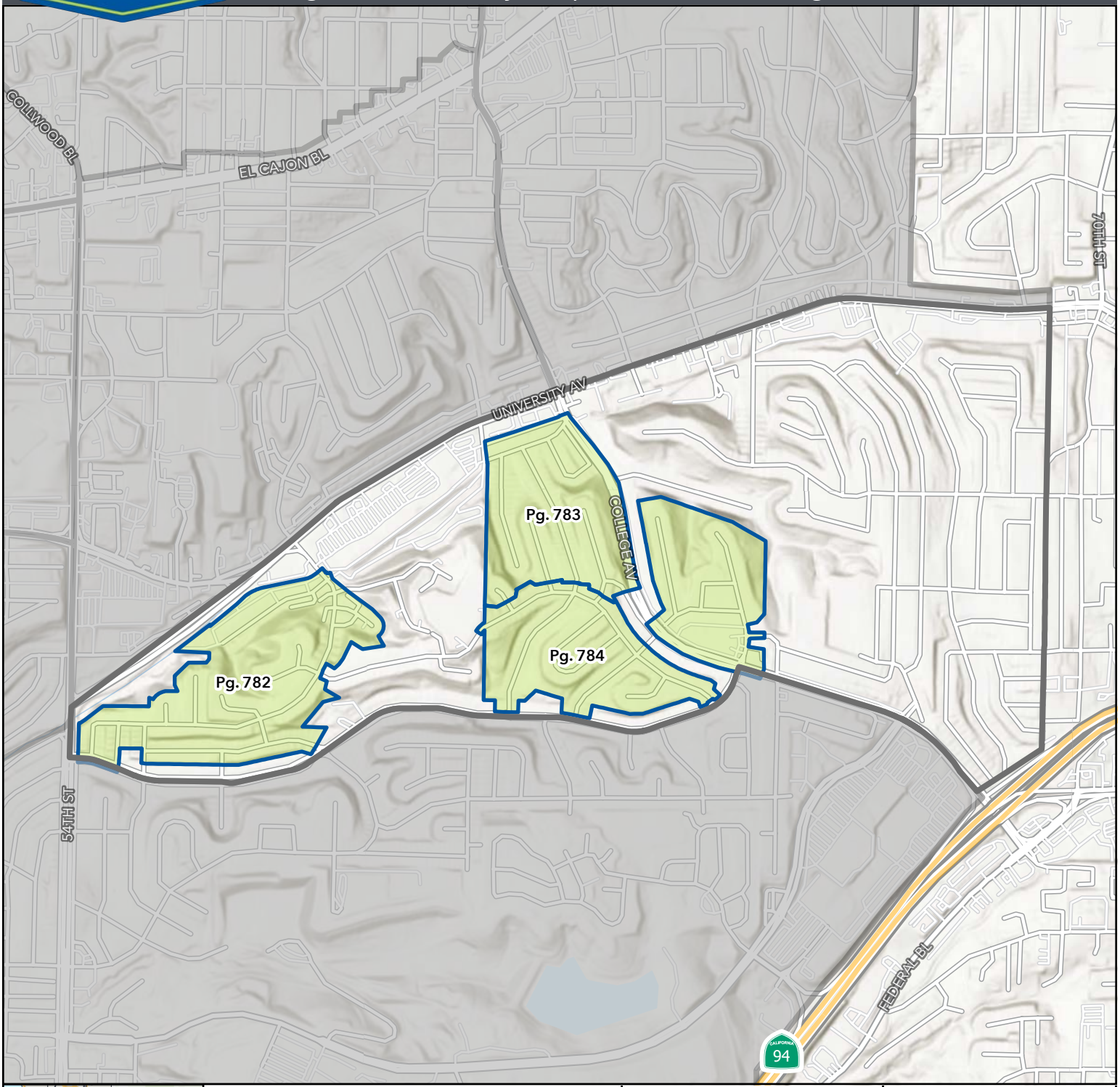

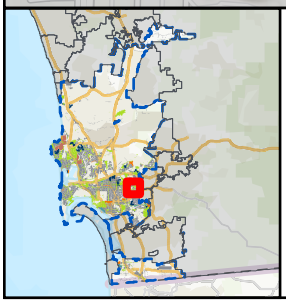

Neighborhood Information

City Council District Number	9
Surcharge Project Count	3

Sources: City of San Diego, County of San Diego, MAXAR

Legend

- Neighborhood Boundary
- Project Boundary

N

0 0.05 0.1 0.2

Miles

NAD 1983 StatePlane California VI FIPS 0406 Feet
Lambert Conformal Conic

Utilities Undergrounding Project

Surcharge Area: RWDV-01



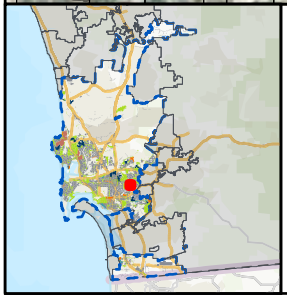

Project Data

City Council District Number:	9
Neighborhood:	Redwood Village
Status:	Identified in Master Plan
Power Pole Count:	85
Preliminary Parcel Count:	323
Project Miles:	1.98

Legend

Parcel Boundary

Project Boundary

Sources: City of San Diego, County of San Diego, MAXAR

N

0 95 190 380

Feet

NAD 1983 StatePlane California VI FIPS 0406 Feet Lambert Conformal Conic

COUNCIL DISTRICT #9 PAGE: 684

Neighborhood PAGE: 781

Utilities Undergrounding Project

Surcharge Area: RWDV-02



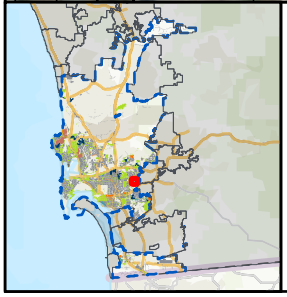

Project Data

City Council District Number:	9
Neighborhood:	Redwood Village
Status:	Identified in Master Plan
Power Pole Count:	57
Preliminary Parcel Count:	195
Project Miles:	1.74

Legend

- Parcel Boundary
- Project Boundary

Sources: City of San Diego, County of San Diego, MAXAR

N

0 75 150 300

Feet

NAD 1983 StatePlane California VI FIPS 0406 Feet Lambert Conformal Conic

COUNCIL DISTRICT #9 PAGE: 684

Neighborhood PAGE: 781

Utilities Undergrounding Project

Surcharge Area: RWDV-03



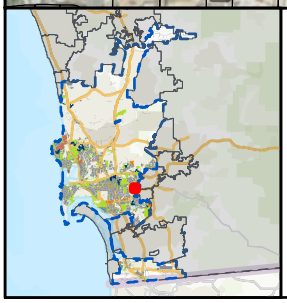

Project Data

City Council District Number:	9
Neighborhood:	Redwood Village
Status:	Identified in Master Plan
Power Pole Count:	94
Preliminary Parcel Count:	315
Project Miles:	2.27

Legend

Parcel Boundary

Project Boundary

Sources: City of San Diego, County of San Diego, MAXAR

N

0 95 190 380

Feet

NAD 1983 StatePlane California VI FIPS 0406 Feet Lambert Conformal Conic

COUNCIL DISTRICT #9 PAGE: 684

Neighborhood PAGE: 781

Utilities Undergrounding Project

Neighborhood Key Map: Rolando

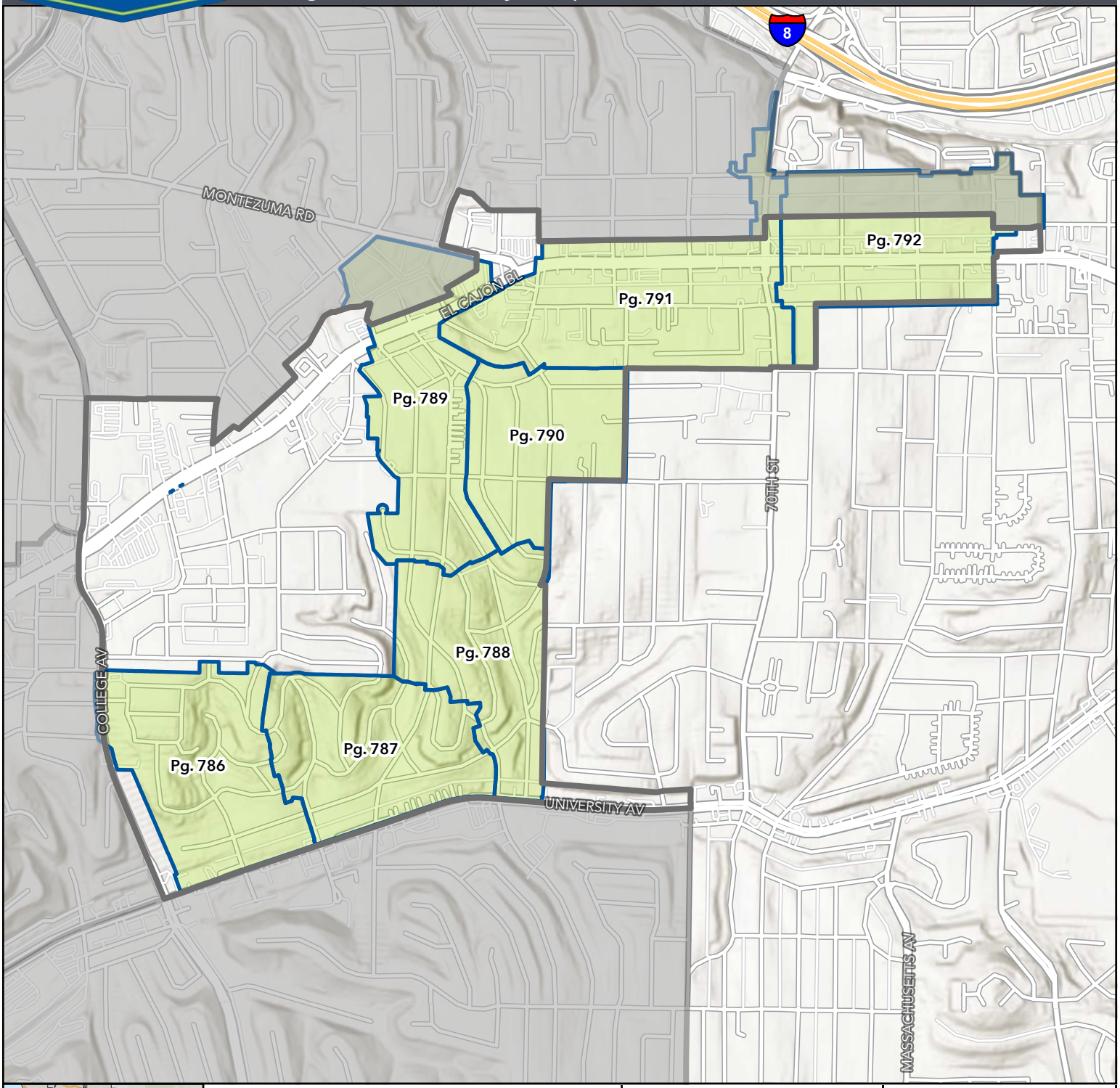

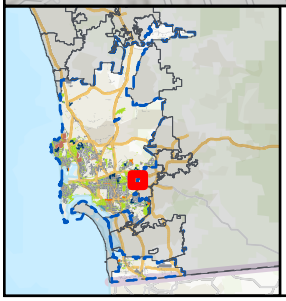

Neighborhood Information

City Council District Number	9
Surcharge Project Count	7

Sources: City of San Diego, County of San Diego, MAXAR

Legend

- Neighborhood Boundary
- Project Boundary

N

0 0.05 0.1 0.2

Miles

NAD 1983 StatePlane California VI FIPS 0406 Feet
Lambert Conformal Conic

Utilities Undergrounding Project

Surcharge Area: RLDO-01



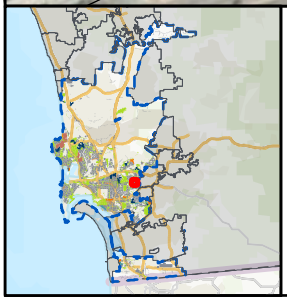

Project Data

City Council District Number:	9
Neighborhood:	Rolando
Status:	Identified in Master Plan
Power Pole Count:	85
Preliminary Parcel Count:	254
Project Miles:	1.96

Legend

Parcel Boundary

Project Boundary

Sources: City of San Diego, County of San Diego, MAXAR

N

0 75 150 300

Feet

NAD 1983 StatePlane California VI FIPS 0406 Feet Lambert Conformal Conic

COUNCIL DISTRICT #9 PAGE: 684

Neighborhood PAGE: 785

Utilities Undergrounding Project

Surcharge Area: RLDO-02



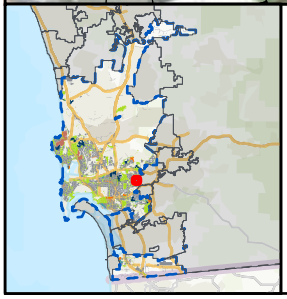

Project Data

City Council District Number:	9
Neighborhood:	Rolando
Status:	Identified in Master Plan
Power Pole Count:	81
Preliminary Parcel Count:	234
Project Miles:	2.07

Legend

Parcel Boundary

Project Boundary

Sources: City of San Diego, County of San Diego, MAXAR

N

0 75 150 300

Feet

NAD 1983 StatePlane California VI FIPS 0406 Feet Lambert Conformal Conic

COUNCIL DISTRICT #9 PAGE: 684

Neighborhood PAGE: 785

Utilities Undergrounding Project

Surcharge Area: RLDO-03

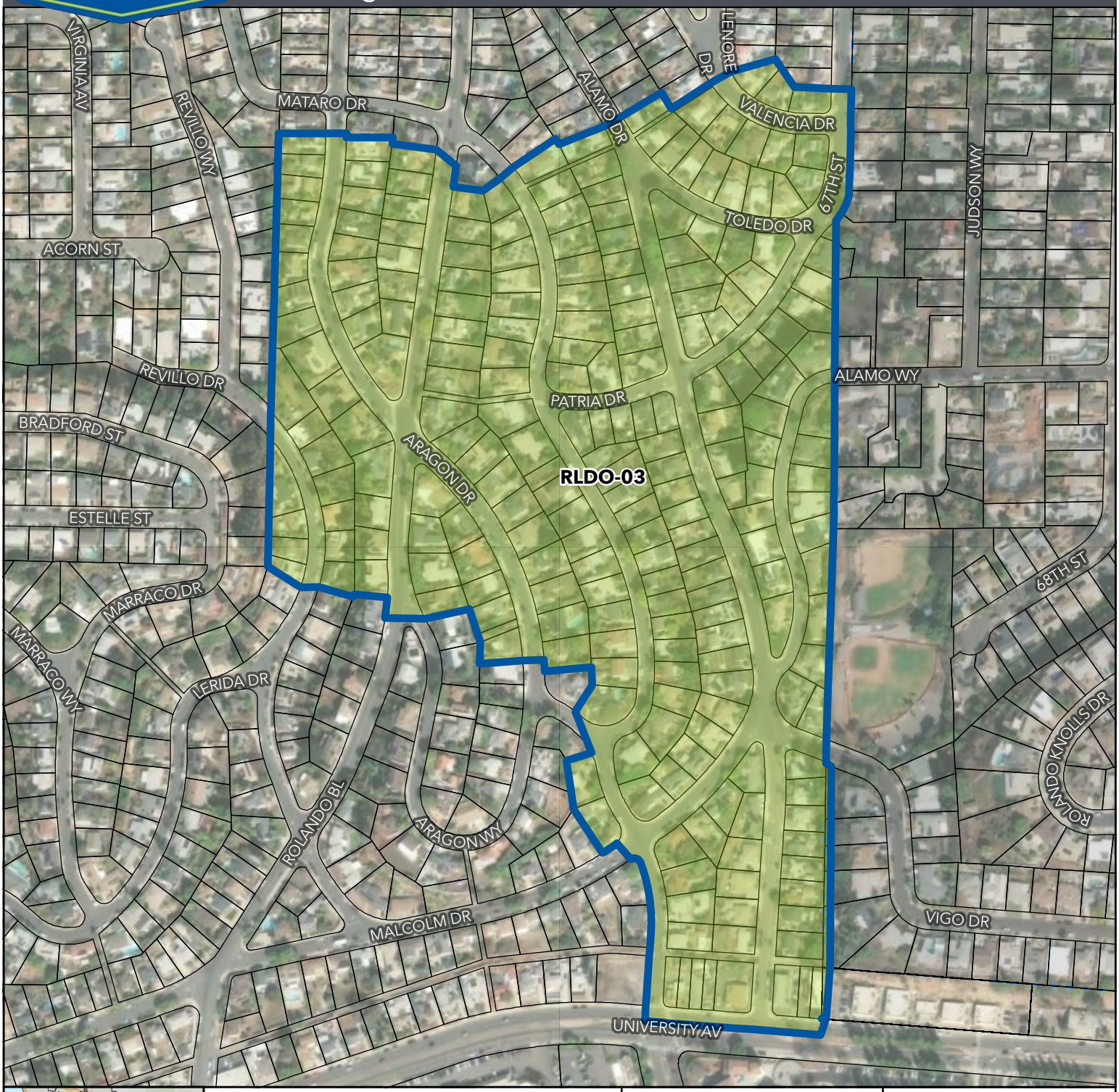

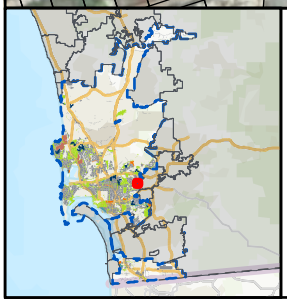

Project Data

City Council District Number:	9
Neighborhood:	Rolando
Status:	Identified in Master Plan
Power Pole Count:	77
Preliminary Parcel Count:	279
Project Miles:	1.72

Legend

Parcel Boundary

Project Boundary

Sources: City of San Diego, County of San Diego, MAXAR

N

0 75 150 300

Feet

NAD 1983 StatePlane California VI FIPS 0406 Feet
Lambert Conformal Conic

COUNCIL DISTRICT #9 PAGE: 684

Neighborhood PAGE: 785

Utilities Undergrounding Project

Surcharge Area: RLDO-04



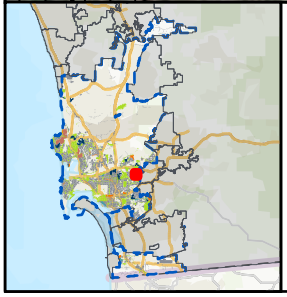

Project Data

City Council District Number:	9
Neighborhood:	Rolando
Status:	Identified in Master Plan
Power Pole Count:	82
Preliminary Parcel Count:	328
Project Miles:	1.71

Legend

- Parcel Boundary
- Project Boundary

Sources: City of San Diego, County of San Diego, MAXAR

N

0 115 230 460

Feet

NAD 1983 StatePlane California VI FIPS 0406 Feet Lambert Conformal Conic

COUNCIL DISTRICT #9 PAGE: 684

Neighborhood PAGE: 785

Utilities Undergrounding Project

Surcharge Area: RLDO-05



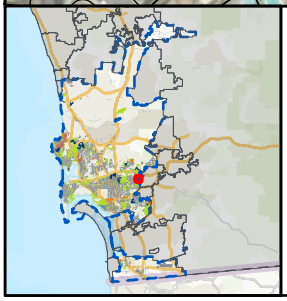

Project Data

City Council District Number:	9
Neighborhood:	Rolando
Status:	Identified in Master Plan
Power Pole Count:	70
Preliminary Parcel Count:	194
Project Miles:	1.63

Legend

Parcel Boundary

Project Boundary

Sources: City of San Diego, County of San Diego, MAXAR

N

0 55 110 220

Feet

NAD 1983 StatePlane California VI FIPS 0406 Feet Lambert Conformal Conic

COUNCIL DISTRICT #9 PAGE: 684

Neighborhood PAGE: 785

Utilities Undergrounding Project

Surcharge Area: RLDO-06

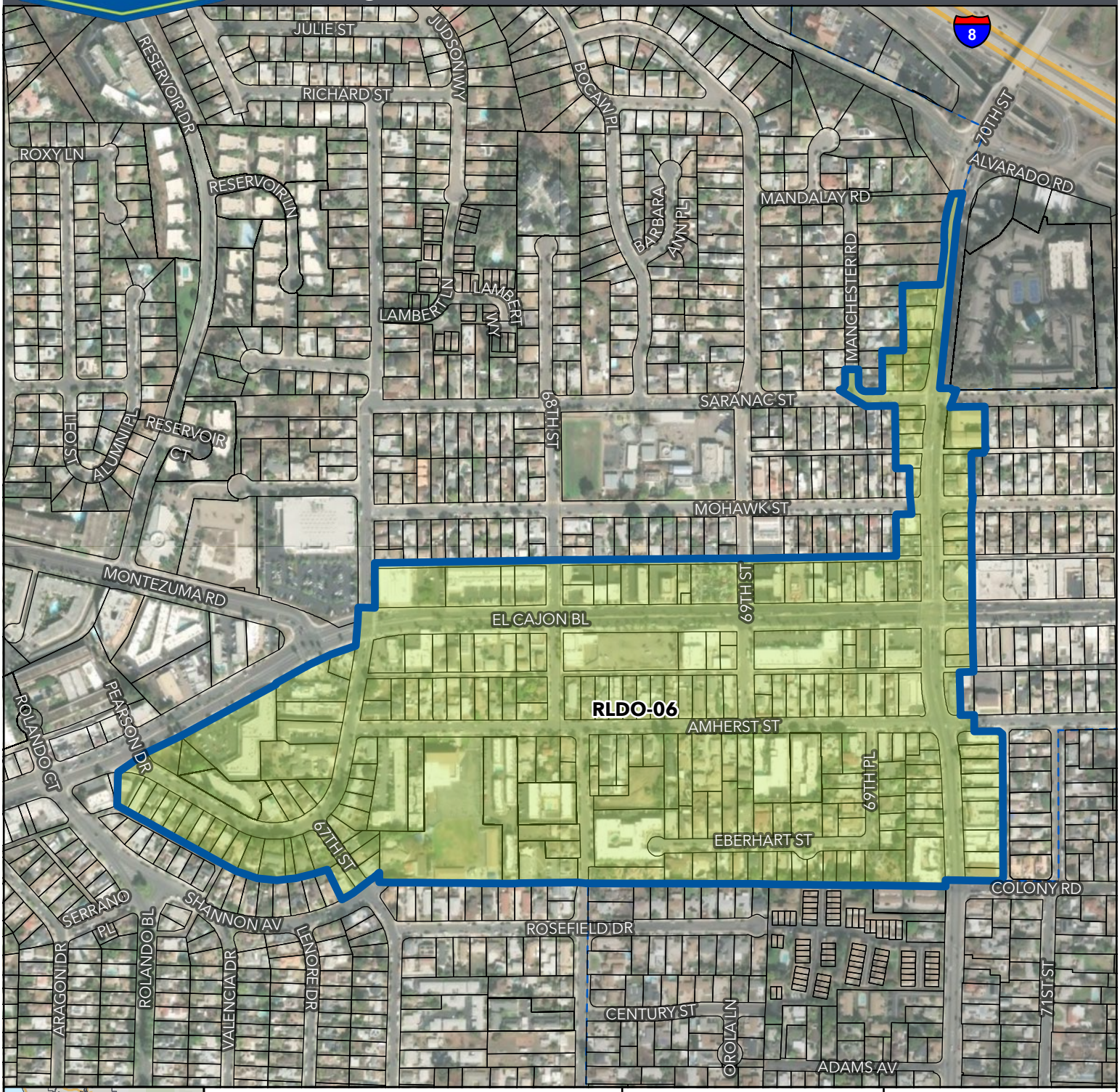

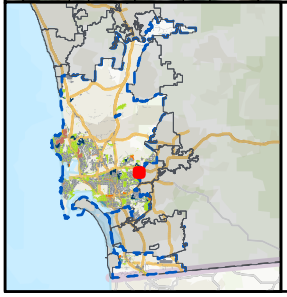

Project Data

City Council District Number:	9
Neighborhood:	Rolando
Status:	Identified in Master Plan
Power Pole Count:	112
Preliminary Parcel Count:	393
Project Miles:	2.34

Legend

Parcel Boundary

Project Boundary

Sources: City of San Diego, County of San Diego, MAXAR

N

0 115 230 460

Feet

NAD 1983 StatePlane California VI FIPS 0406 Feet
Lambert Conformal Conic

COUNCIL DISTRICT #9 PAGE: 684

Neighborhood PAGE: 785

Utilities Undergrounding Project

Surcharge Area: RLDO-07

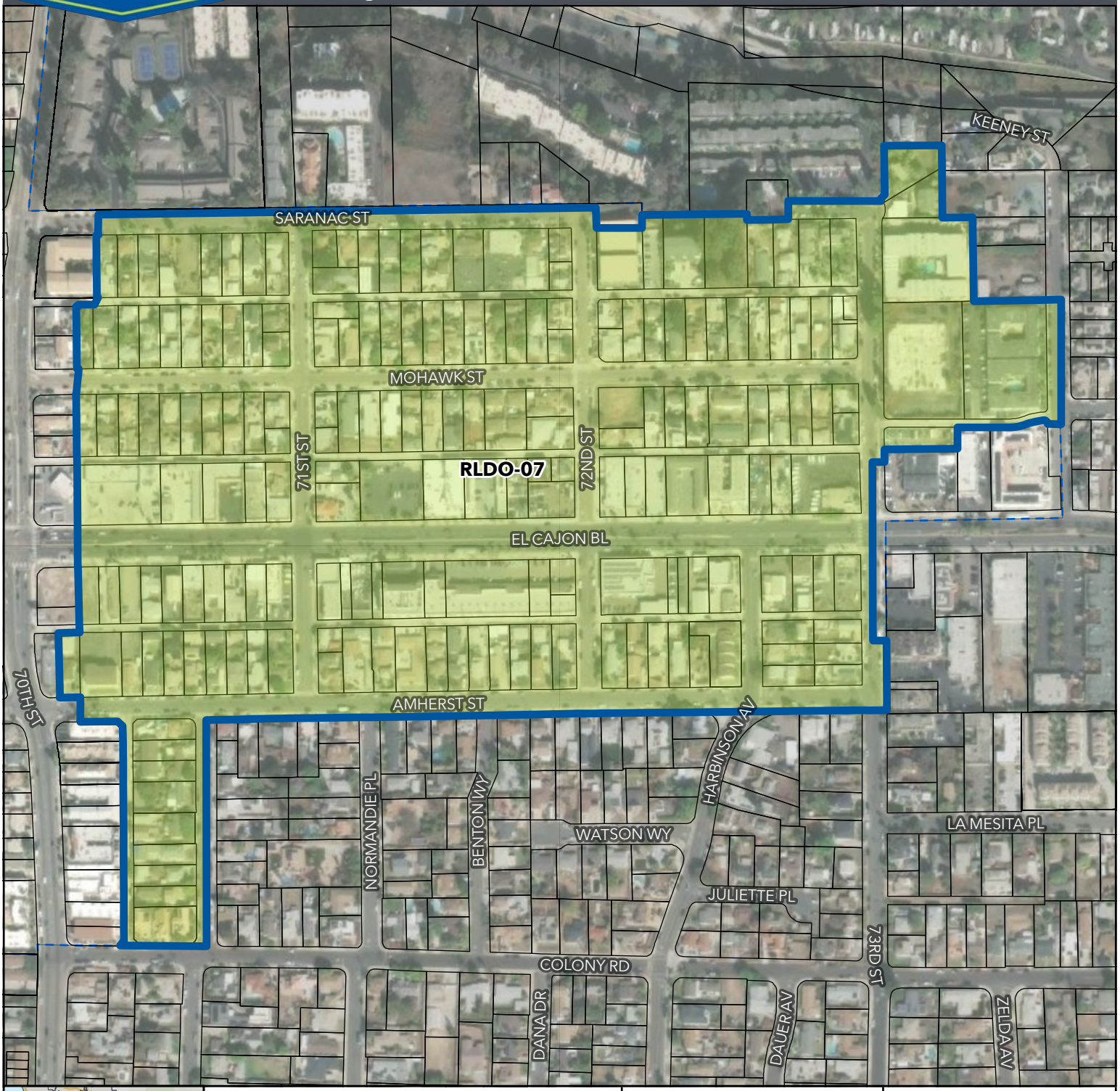

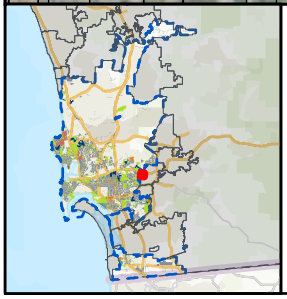

Project Data

City Council District Number:	9
Neighborhood:	Rolando
Status:	Identified in Master Plan
Power Pole Count:	91
Preliminary Parcel Count:	209
Project Miles:	2.18

Legend

Parcel Boundary

Project Boundary

Sources: City of San Diego, County of San Diego, MAXAR

N

0 75 150 300

Feet

NAD 1983 StatePlane California VI FIPS 0406 Feet Lambert Conformal Conic

COUNCIL DISTRICT #9 PAGE: 684

Neighborhood PAGE: 785

Utilities Undergrounding Project

Neighborhood Key Map: Stockton

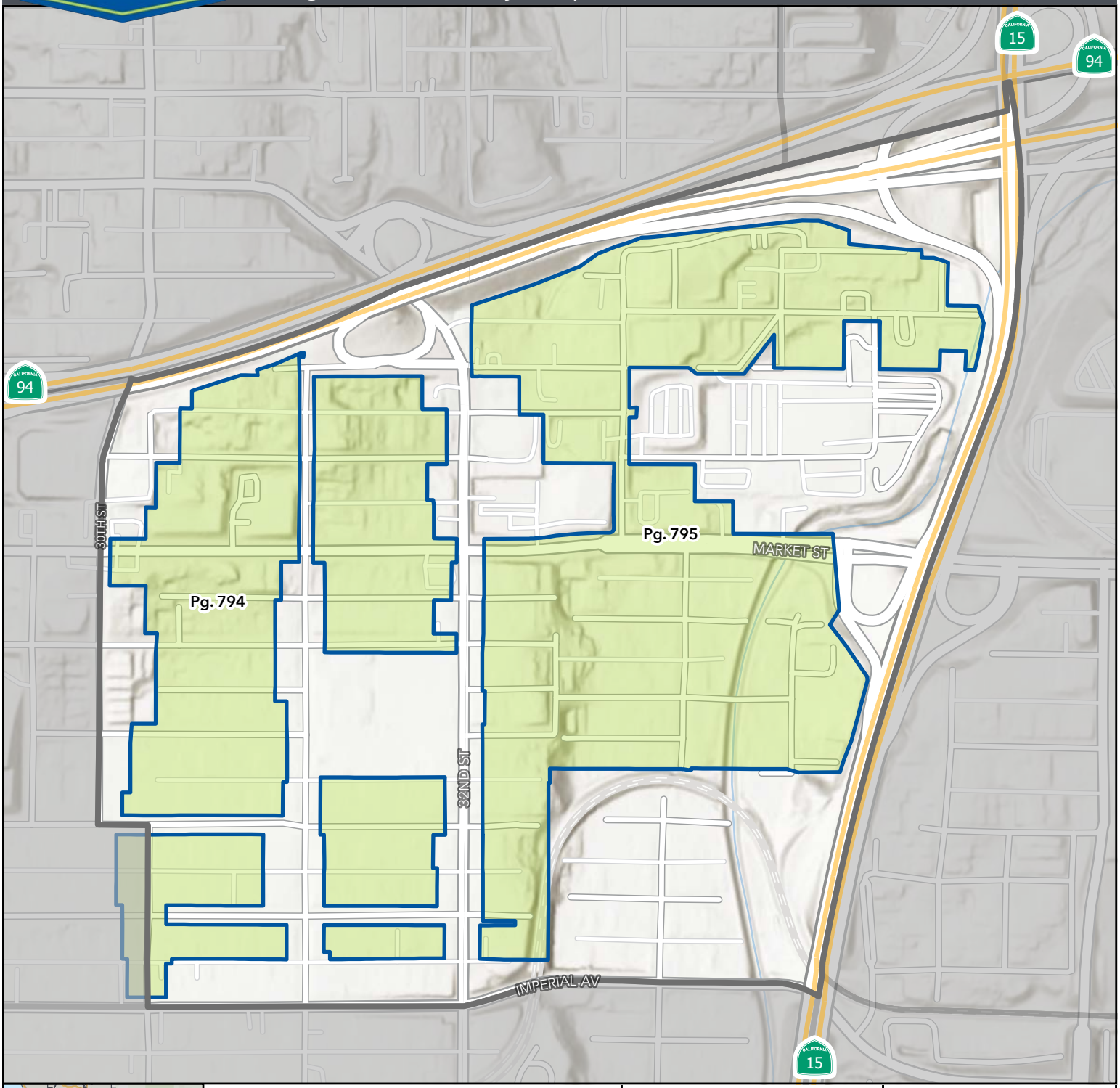

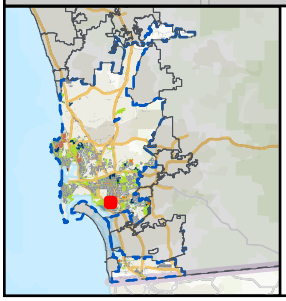

Neighborhood Information

City Council District Number	9
Surcharge Project Count	2

Sources: City of San Diego, County of San Diego, MAXAR

Legend

- Neighborhood Boundary
- Project Boundary

N

0 0.03 0.05 0.1

Miles

NAD 1983 StatePlane California VI FIPS 0406 Feet
Lambert Conformal Conic

Utilities Undergrounding Project

Surcharge Area: STKN-01

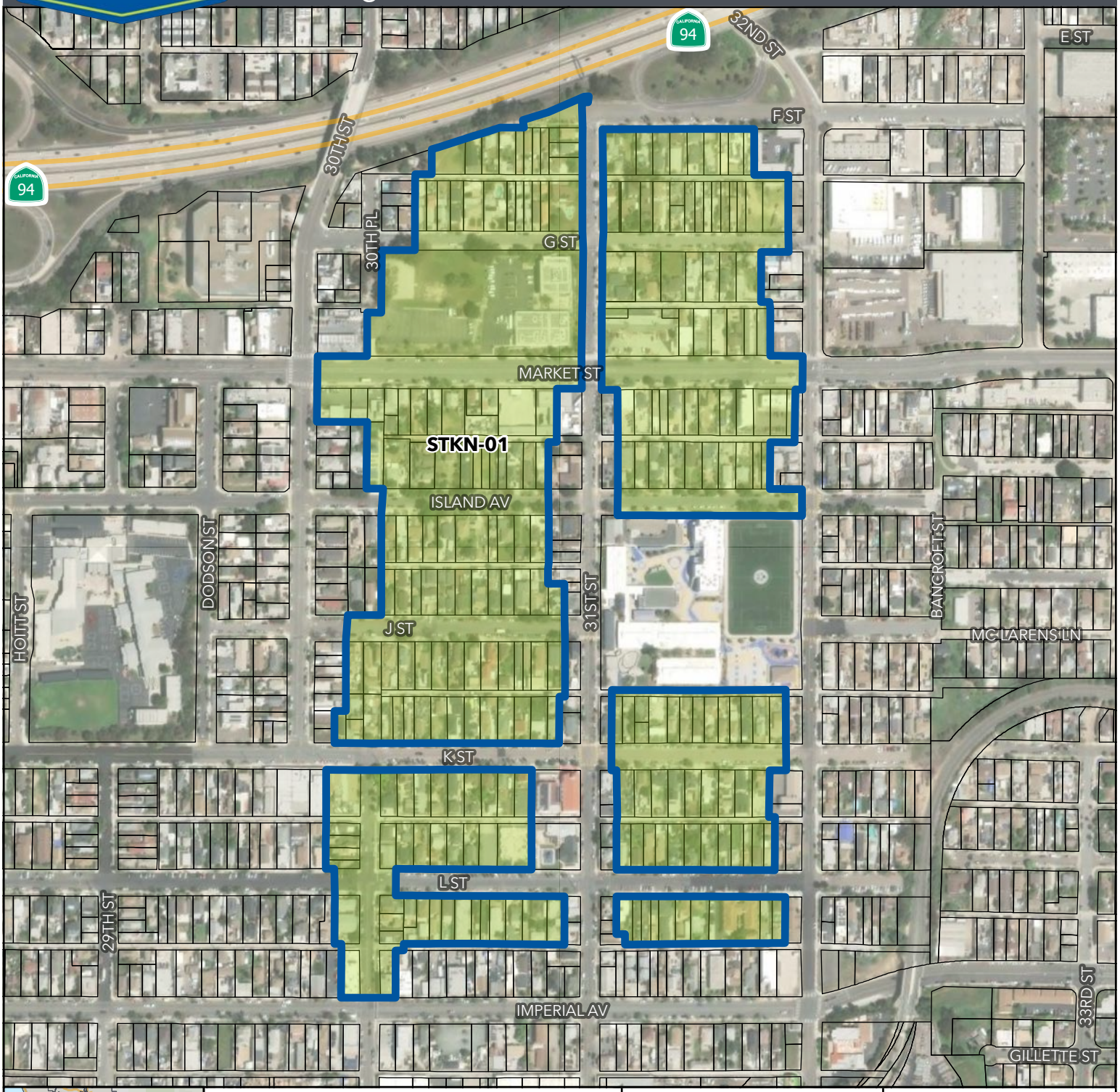

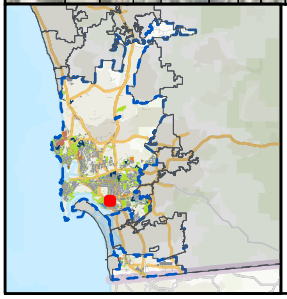

Project Data

City Council District Number:	9
Neighborhood:	Stockton
Status:	Identified in Master Plan
Power Pole Count:	83
Preliminary Parcel Count:	257
Project Miles:	1.07

Legend

Parcel Boundary

Project Boundary

Sources: City of San Diego, County of San Diego, MAXAR

N

0 95 190 380

Feet

NAD 1983 StatePlane California VI FIPS 0406 Feet Lambert Conformal Conic

COUNCIL DISTRICT #9 PAGE: 684

Neighborhood PAGE: 793

Utilities Undergrounding Project

Surcharge Area: STKN-02



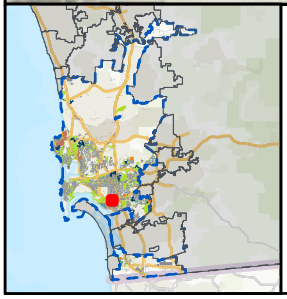

Project Data

City Council District Number:	9
Neighborhood:	Stockton
Status:	Identified in Master Plan
Power Pole Count:	113
Preliminary Parcel Count:	247
Project Miles:	2.35

Legend

- Parcel Boundary
- Project Boundary

Sources: City of San Diego, County of San Diego, MAXAR

N

0 115 230 460

Feet

NAD 1983 StatePlane California VI FIPS 0406 Feet Lambert Conformal Conic

Utilities Undergrounding Project

Neighborhood Key Map: Swan Canyon

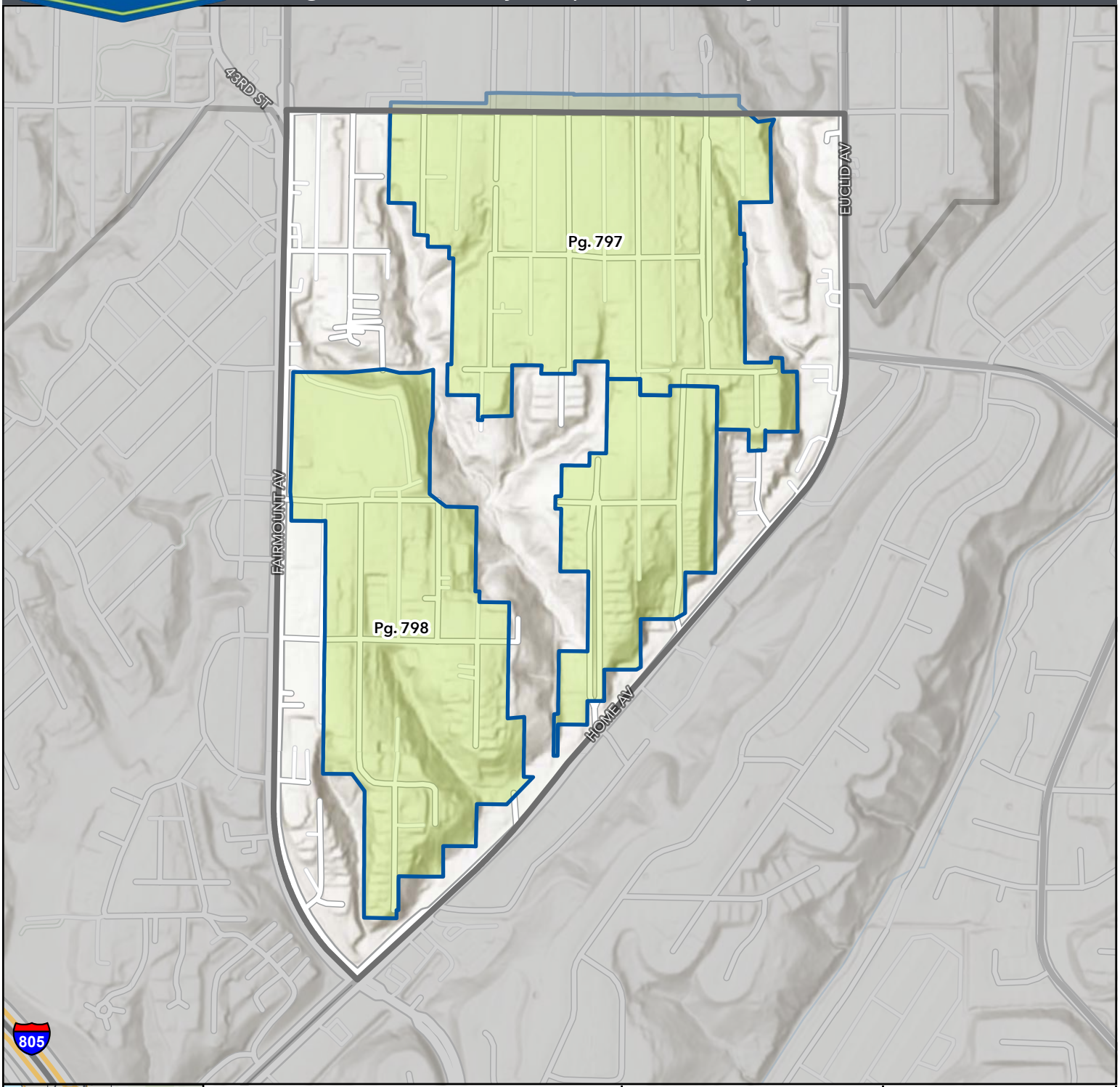

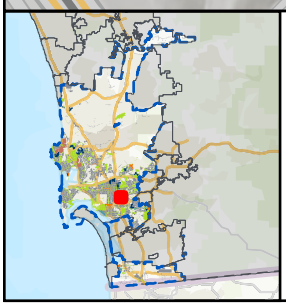

Neighborhood Information

City Council District Number	9
Surcharge Project Count	2

Sources: City of San Diego, County of San Diego, MAXAR

Legend

- Neighborhood Boundary
- Project Boundary

N

0 0.03 0.06 0.11

Miles

NAD 1983 StatePlane California VI FIPS 0406 Feet Lambert Conformal Conic

Utilities Undergrounding Project

Surcharge Area: SCYN-01

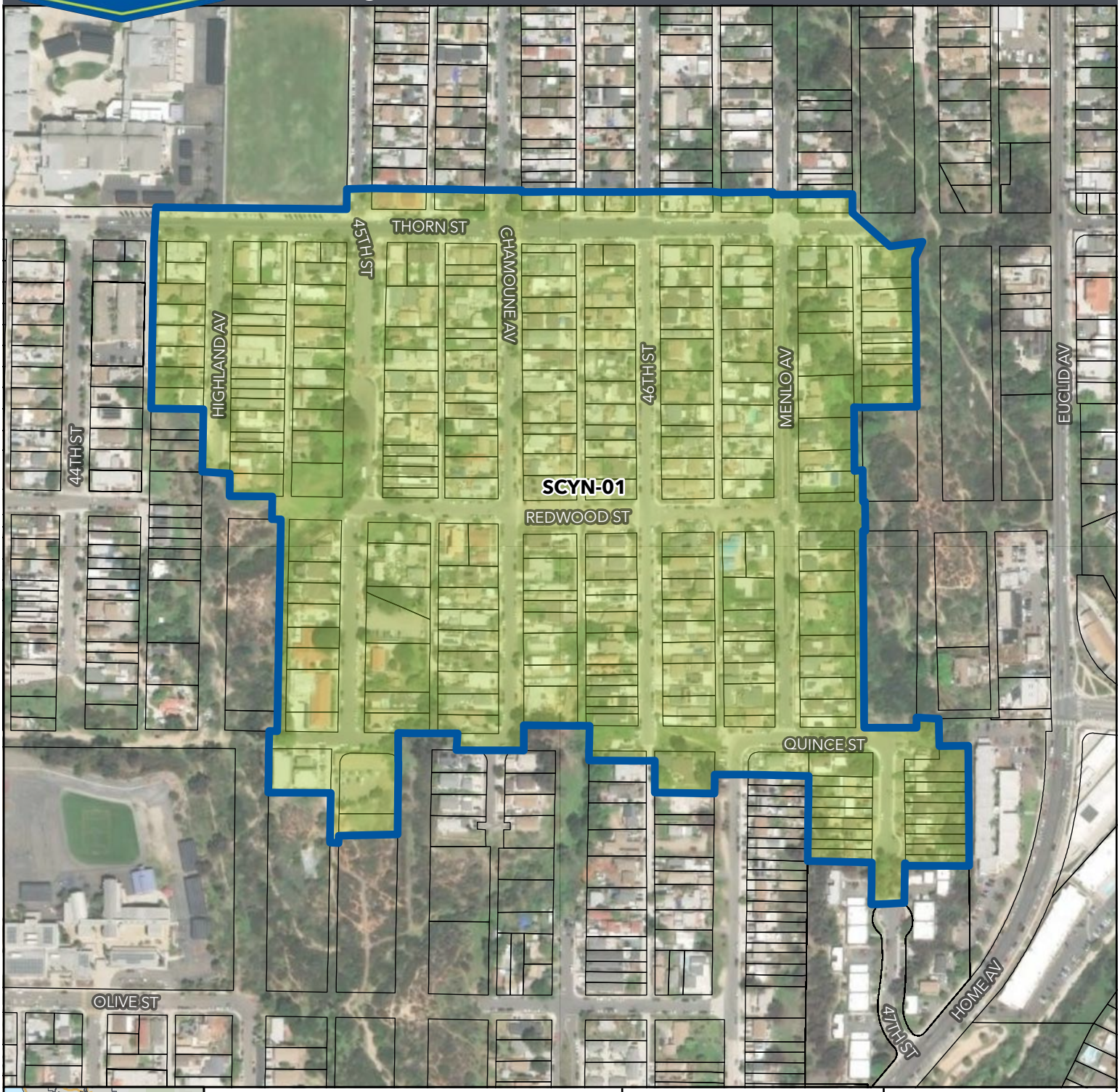

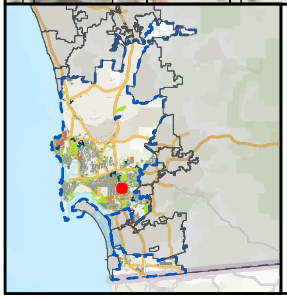

Project Data

City Council District Number:	9
Neighborhood:	Swan Canyon
Status:	Identified in Master Plan
Power Pole Count:	88
Preliminary Parcel Count:	238
Project Miles:	1.88

Legend

Parcel Boundary

Project Boundary

Sources: City of San Diego, County of San Diego, MAXAR

N

0 75 150 300

Feet

NAD 1983 StatePlane California VI FIPS 0406 Feet
Lambert Conformal Conic

Utilities Undergrounding Project

Surcharge Area: SCYN-02



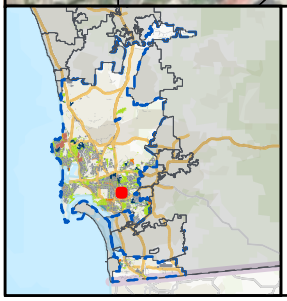

Project Data

City Council District Number:	9
Neighborhood:	Swan Canyon
Status:	Identified in Master Plan
Power Pole Count:	82
Preliminary Parcel Count:	241
Project Miles:	1.63

Legend

Parcel Boundary

Project Boundary

Sources: City of San Diego, County of San Diego, MAXAR

N

0 95 190 380

Feet

NAD 1983 StatePlane California VI FIPS 0406 Feet Lambert Conformal Conic

Utilities Undergrounding Project

Neighborhood Key Map: Teralta East

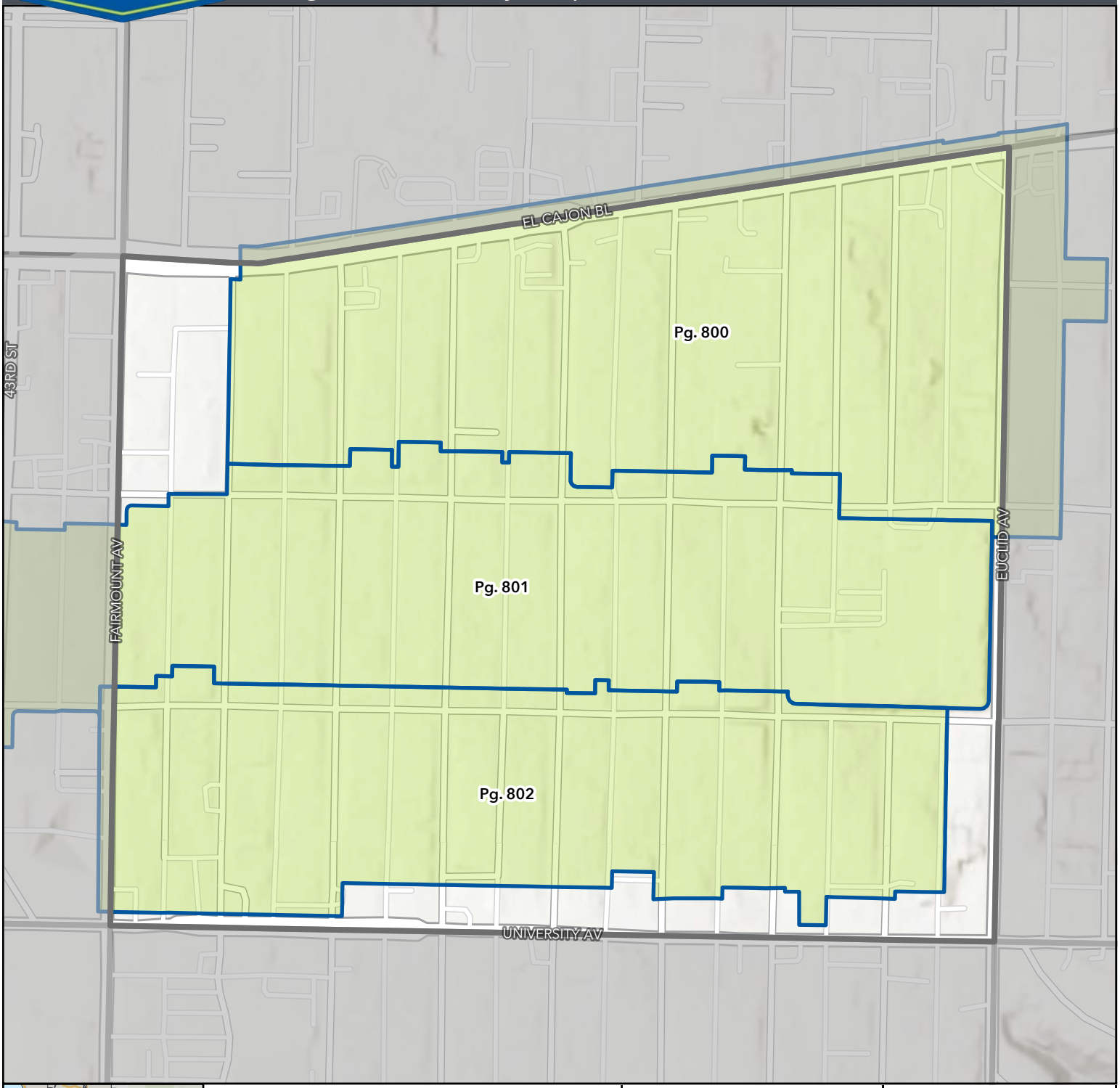

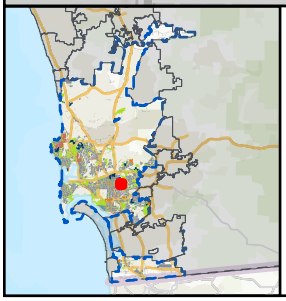

Neighborhood Information

City Council District Number	9
Surcharge Project Count	3

Sources: City of San Diego, County of San Diego, MAXAR

Legend

- Neighborhood Boundary
- Project Boundary

N

0 0.02 0.04 0.07

Miles

NAD 1983 StatePlane California VI FIPS 0406 Feet
Lambert Conformal Conic

Utilities Undergrounding Project

Surcharge Area: TERE-01



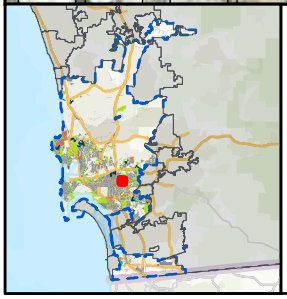

Project Data

City Council District Number:	9
Neighborhood:	Teralta East
Status:	Identified in Master Plan
Power Pole Count:	66
Preliminary Parcel Count:	320
Project Miles:	1.93

Legend

- Parcel Boundary
- Project Boundary

Sources: City of San Diego, County of San Diego, MAXAR

N

0 95 190 380

Feet

NAD 1983 StatePlane California VI FIPS 0406 Feet Lambert Conformal Conic

COUNCIL DISTRICT #9 PAGE: 684

Neighborhood PAGE: 799

Utilities Undergrounding Project

Surcharge Area: TERE-02



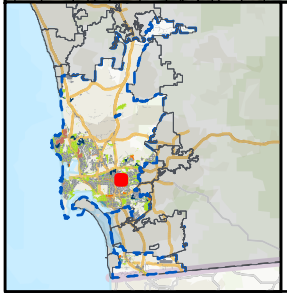

Project Data

City Council District Number:	9
Neighborhood:	Teralta East
Status:	Identified in Master Plan
Power Pole Count:	72
Preliminary Parcel Count:	335
Project Miles:	1.71

Legend

Parcel Boundary

Project Boundary

Sources: City of San Diego, County of San Diego, MAXAR

N

0 130 260 520

Feet

NAD 1983 StatePlane California VI FIPS 0406 Feet Lambert Conformal Conic

COUNCIL DISTRICT #9 PAGE: 684

Neighborhood PAGE: 799

Utilities Undergrounding Project

Surcharge Area: TERE-03



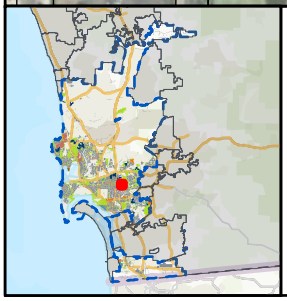

Project Data

City Council District Number:	9
Neighborhood:	Teralta East
Status:	Identified in Master Plan
Power Pole Count:	62
Preliminary Parcel Count:	216
Project Miles:	1.42

Legend

Parcel Boundary

Project Boundary

Sources: City of San Diego, County of San Diego, MAXAR

N

0 95 190 380

Feet

NAD 1983 StatePlane California VI FIPS 0406 Feet Lambert Conformal Conic

Utilities Undergrounding Project

Neighborhood Key Map: Teralta West

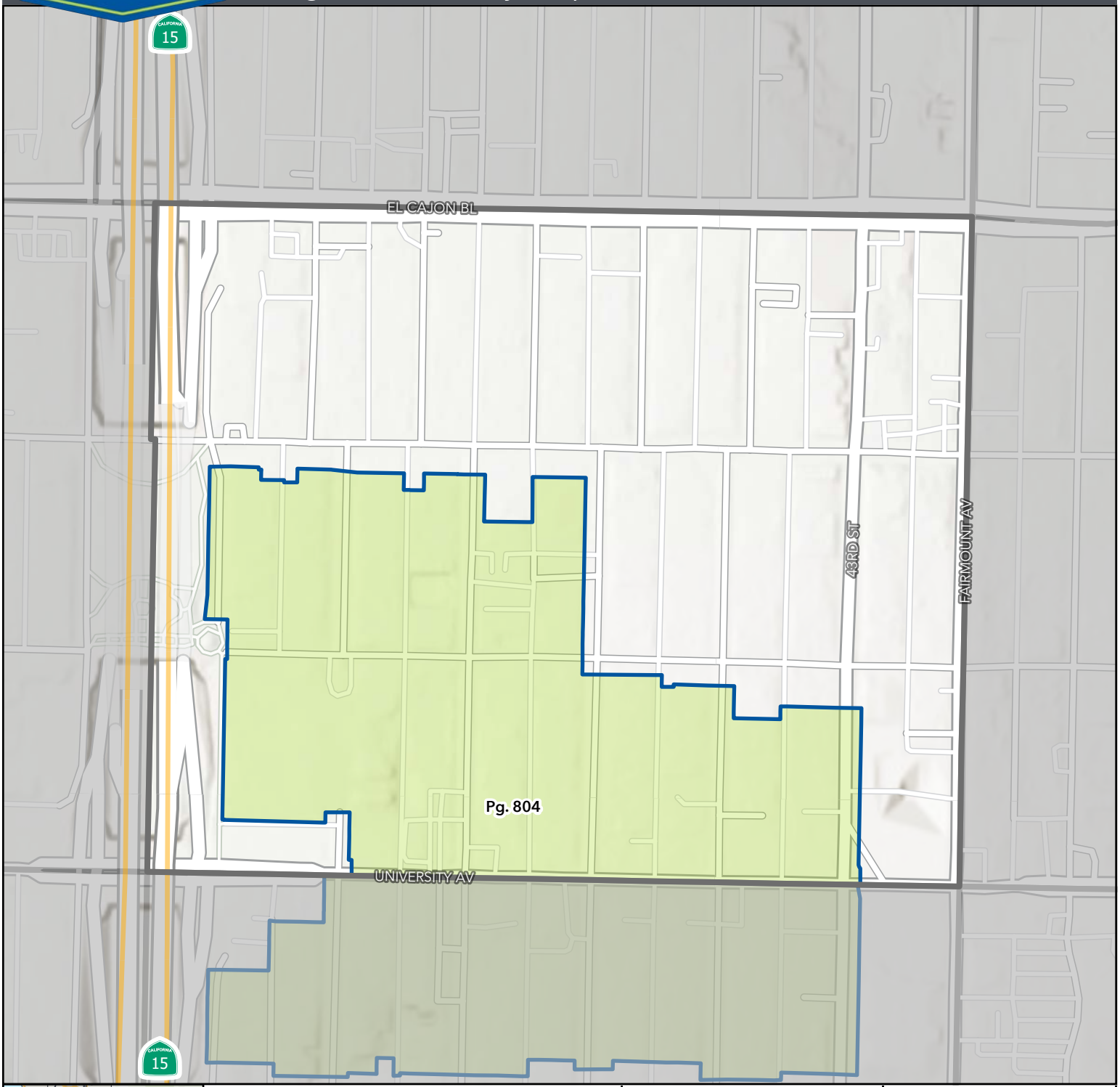

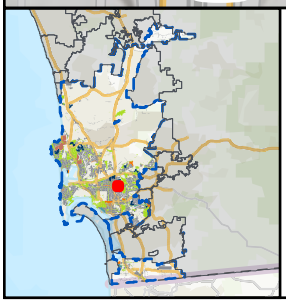

Neighborhood Information

City Council District Number	9
Surcharge Project Count	1

Sources: City of San Diego, County of San Diego, MAXAR

Legend

- Neighborhood Boundary
- Project Boundary

N

0 0.02 0.04 0.07

Miles

NAD 1983 StatePlane California VI FIPS 0406 Feet
Lambert Conformal Conic

Utilities Undergrounding Project

Surcharge Area: TERW-01

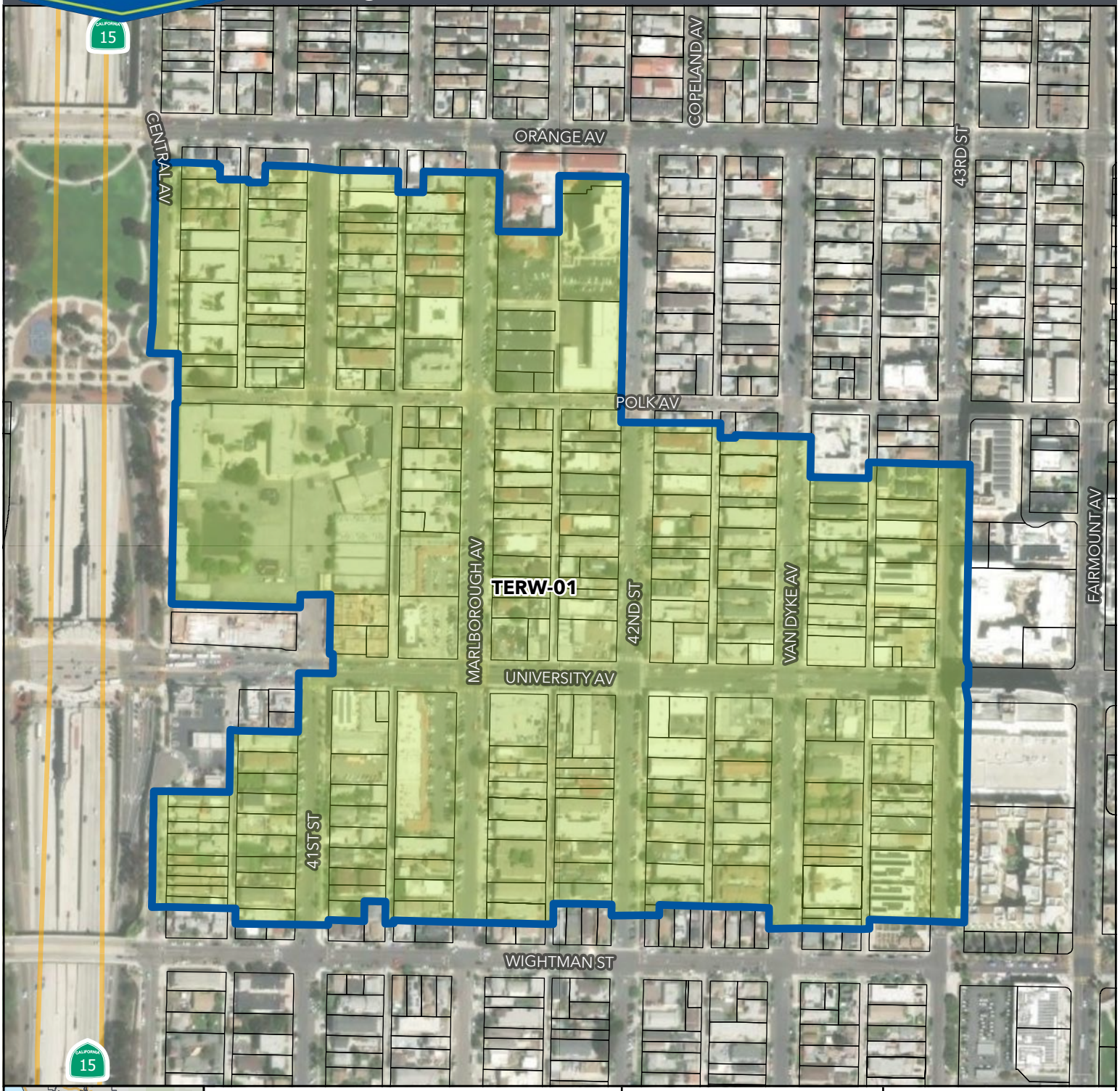

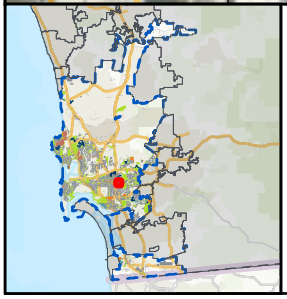

Project Data

City Council District Number:	9
Neighborhood:	Teralta West
Status:	Identified in Master Plan
Power Pole Count:	70
Preliminary Parcel Count:	287
Project Miles:	1.82

Legend

Parcel Boundary

Project Boundary

Sources: City of San Diego, County of San Diego, MAXAR

N

0 75 150 300

Feet

NAD 1983 StatePlane California VI FIPS 0406 Feet Lambert Conformal Conic