SECTION II

MASTER PLAN MAPPING

I. MASTER PLAN MAPS

Table of Contents

COUNCIL DISTRICT KEY MAP 1
DISTRICT 1 KEY MAP 2
CARMEL VALLEY KEY MAP 3
DEL MAR HEIGHTS KEY MAP 10
LA JOLLA KEY MAP 12
NORTH CITY KEY MAP 36
TORREY PINES KEY MAP 39
TORREY PRESERVE KEY MAP 42
UNIVERSITY CITY KEY MAP 47
DISTRICT 2 KEY MAP 58
BAY HO KEY MAP 59
BAY PARK KEY MAP 67
LA PLAYA KEY MAP 80
LOMA PORTAL KEY MAP 82
MIDWAY DISTRICT KEY MAP 91
MISSION BAY PARK KEY MAP 96
MISSION BEACH KEY MAP 97
MORENA KEY MAP 98
OCEAN BEACH KEY MAP 103
PACIFIC BEACH KEY MAP 113
POINT LOMA HEIGHTS KEY MAP 143
ROSEVILLE / FLEET RIDGE KEY MAP 159

SUNSET CLIFFS KEY MAP 167
WOODED AREA KEY MAP 172
DISTRICT 3 KEY MAP 178
ADAMS NORTH KEY MAP 179
BALBOA PARK KEY MAP 180
BURLINGAME KEY MAP 184
CORE-COLUMBIA KEY MAP 186
CORTEZ KEY MAP 187
EAST VILLAGE KEY MAP 189
GASLAMP KEY MAP 190
GOLDEN HILL KEY MAP 191
HARBORVIEW KEY MAP 193
HILLCREST KEY MAP 195
HORTON PLAZA KEY MAP 206
LITTLE ITALY KEY MAP 207
MARINA KEY MAP 208
MIDTOWN KEY MAP 209
MISSION HILLS KEY MAP 215
NORMAL HEIGHTS KEY MAP 220
NORTH PARK KEY MAP 229
OLD TOWN KEY MAP 263
PARK WEST KEY MAP 264
PETCO PARK KEY MAP 270
SOUTH PARK KEY MAP 271
UNIVERSITY HEIGHTS KEY MAP 279

DISTRICT 4 KEY MAP 290
ALTA VISTA KEY MAP 291
BAY TERRACES KEY MAP 293
BROADWAY HEIGHTS KEY MAP 297
CHOLLAS VIEW KEY MAP 298
EMERALD HILLS KEY MAP 305
ENCANTO KEY MAP 310
JAMACHA LOMITA KEY MAP 323
LINCOLN PARK KEY MAP 324
OAK PARK KEY MAP 329
PARADISE HILLS KEY MAP 342
REDWOOD VILLAGE KEY MAP 357
RIDGEVIEW / WEBSTER KEY MAP 361
SKYLINE KEY MAP 367
VALENCIA PARK KEY MAP 372
DISTRICT 5 KEY MAP 382
BLACK MOUNTAIN RANCH KEY MAP 383
CARMEL MOUNTAIN KEY MAP 387
MIRAMAR RANCH NORTH KEY MAP 388
RANCHO BERNARDO KEY MAP 389
RANCHO ENCANTADA KEY MAP 397
SABRE SPRINGS KEY MAP 401
SAN PASQUAL KEY MAP 403
TORREY HIGHLANDS KEY MAP 409

DISTRICT 6 KEY MAP 411
CLAIREMONT MESA EAST KEY MAP 412
CLAIREMONT MESA WEST KEY MAP 435
KEARNY MESA KEY MAP 452
MIRA MESA KEY MAP 459
MIRAMAR KEY MAP 464
NORTH CLAIREMONT KEY MAP 471
RANCHO PENASQUITOS KEY MAP 484
SORRENTO VALLEY KEY MAP 486
DISTRICT 7 KEY MAP 492
ALLIED GARDENS KEY MAP 493
BIRDLAND KEY MAP 504
DEL CERRO KEY MAP 513
GRANTVILLE KEY MAP 518
LAKE MURRAY KEY MAP 525
LINDA VISTA KEY MAP 545
MISSION VALLEY EAST KEY MAP 563
MISSION VALLEY WEST KEY MAP 570
QUALCOMM KEY MAP 574
SAN CARLOS KEY MAP 575
SCRIPPS RANCH KEY MAP 580
SERRA MESA KEY MAP 585
TIERRASANTA KEY MAP 606
DISTRICT 8 KEY MAP 610
BARRIO LOGAN KEY MAP 611

BORDER KEY MAP 619
EGGER HIGHLANDS KEY MAP 621
GRANT HILL KEY MAP 625
LOGAN HEIGHTS KEY MAP 627
NESTOR KEY MAP 635
OCEAN CREST KEY MAP 638
OTAY MESA KEY MAP 641
OTAY MESA WEST KEY MAP 653
PALM CITY KEY MAP 660
SAN YSIDRO KEY MAP 665
SHELLTOWN KEY MAP 674
SHERMAN HEIGHTS KEY MAP 677
STOCKTON KEY MAP 678
TIJUANA RIVER VALLEY KEY MAP 681
DISTRICT 9 KEY MAP 683
AZALEA KEY MAP 684
CASTLE KEY MAP 689
CHEROKEE POINT KEY MAP 696
CHOLLAS CREEK KEY MAP 700
COLINA DEL SO KEY MAP L 703
COLLEGE EAST KEY MAP 707
COLLEGE WEST KEY MAP 714
CORRIDOR KEY MAP 724
EL CERRITO KEY MAP 729
FAIRMONT PARK KEY MAP 735

FAIRMONT VILLAGE KEY MAP 741
FOX CANYON KEY MAP 746
ISLENAIR KEY MAP 747
KENSINGTON KEY MAP 748
MOUNTAIN VIEW KEY MAP 755
MT HOPE KEY MAP 764
ROLANDO KEY MAP 773
SOUTHCREST KEY MAP 781
SWAN CANYON KEY MAP 785
TALMADGE KEY MAP 788
TERALTA EAST KEY MAP 789
TERALTA WEST KEY MAP 793

RULE 20A PROJECTS

RULE 20A Projects 795-938

COUNCIL DISTRICTS KEYED MAP

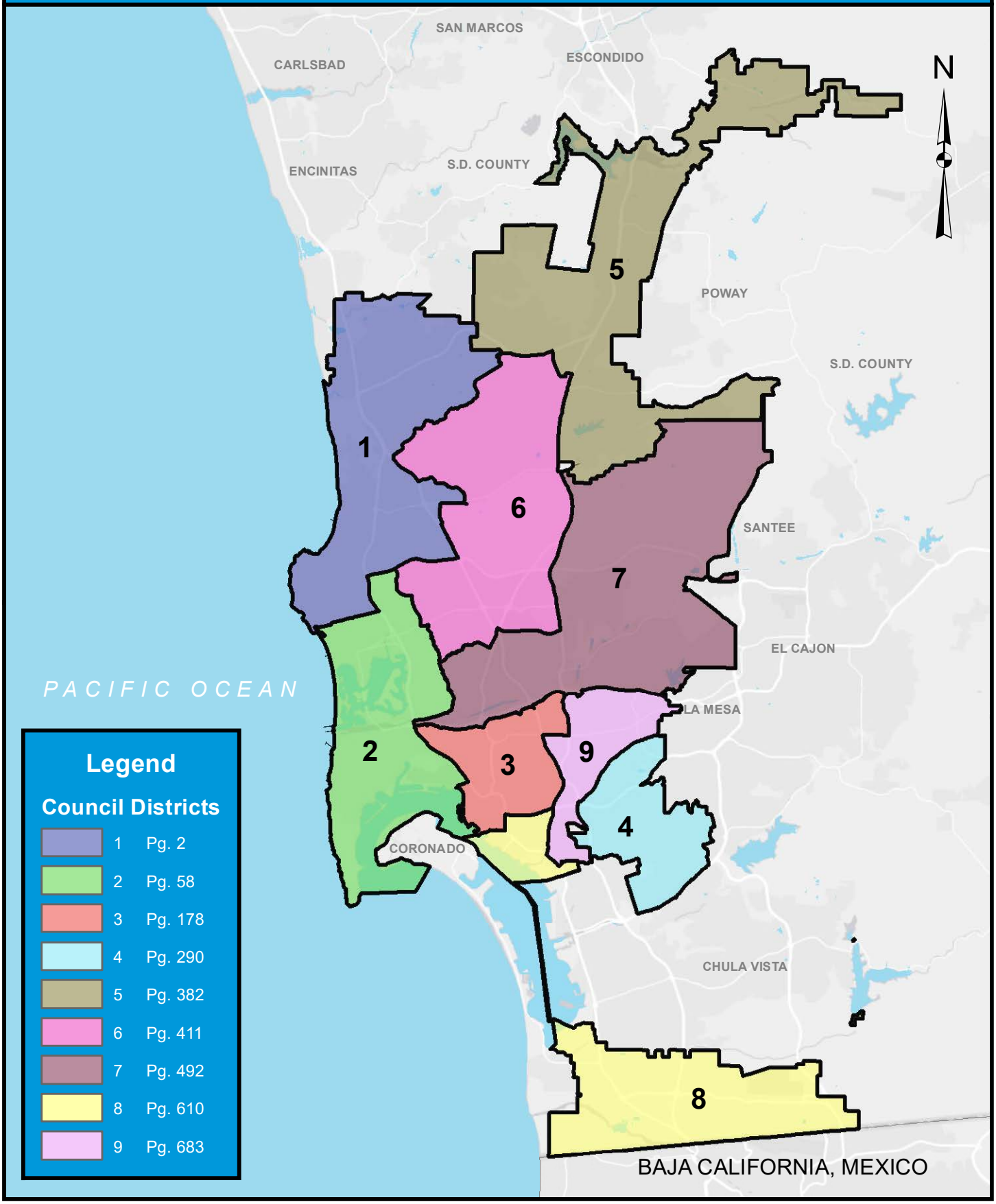

COUNCIL DISTRICT 1
NEIGHBORHOODS
KEYED MAP

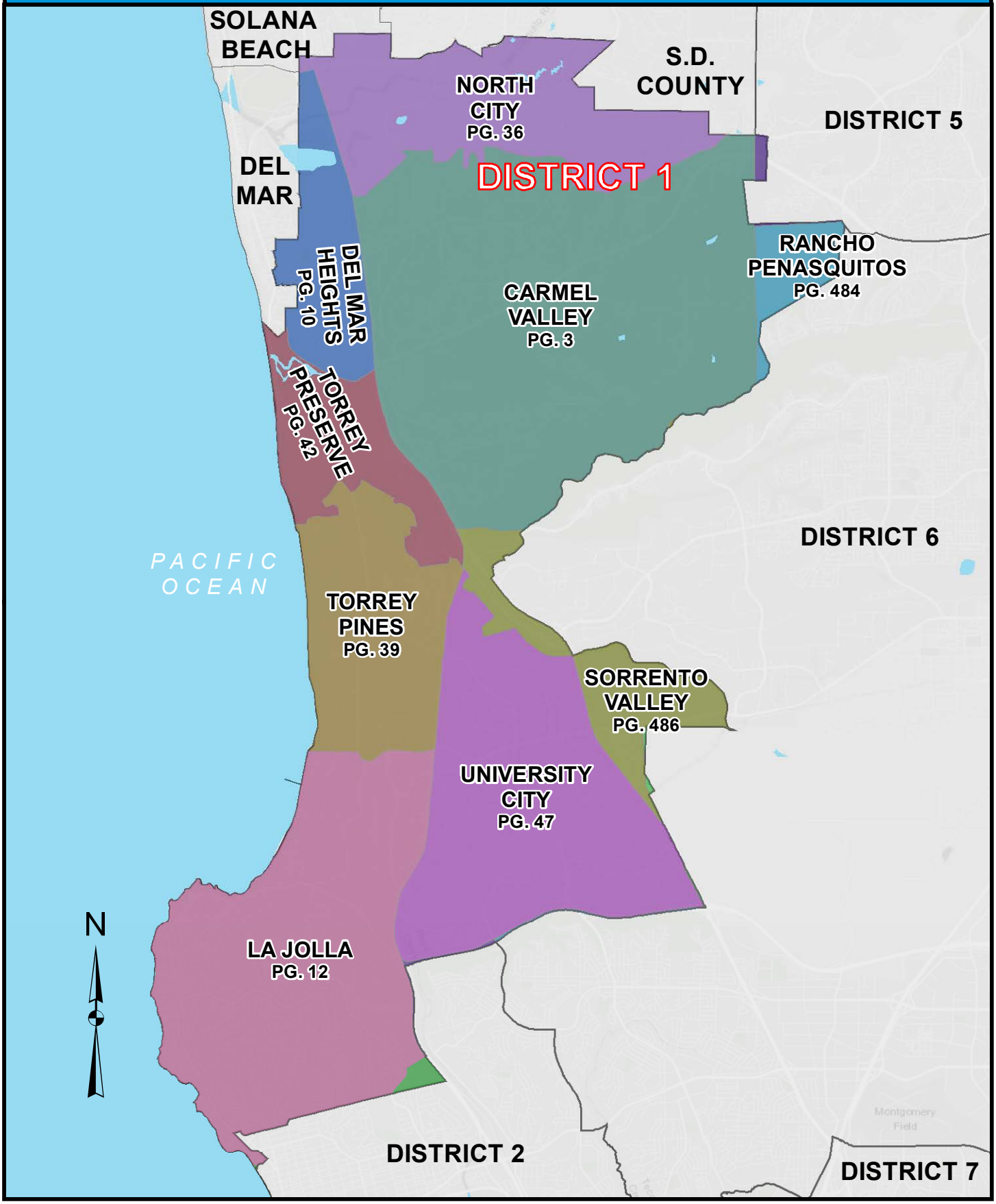

COUNCIL DISTRICT 1
NEIGHBORHOOD: CARMEL VALLEY
KEYED MAP

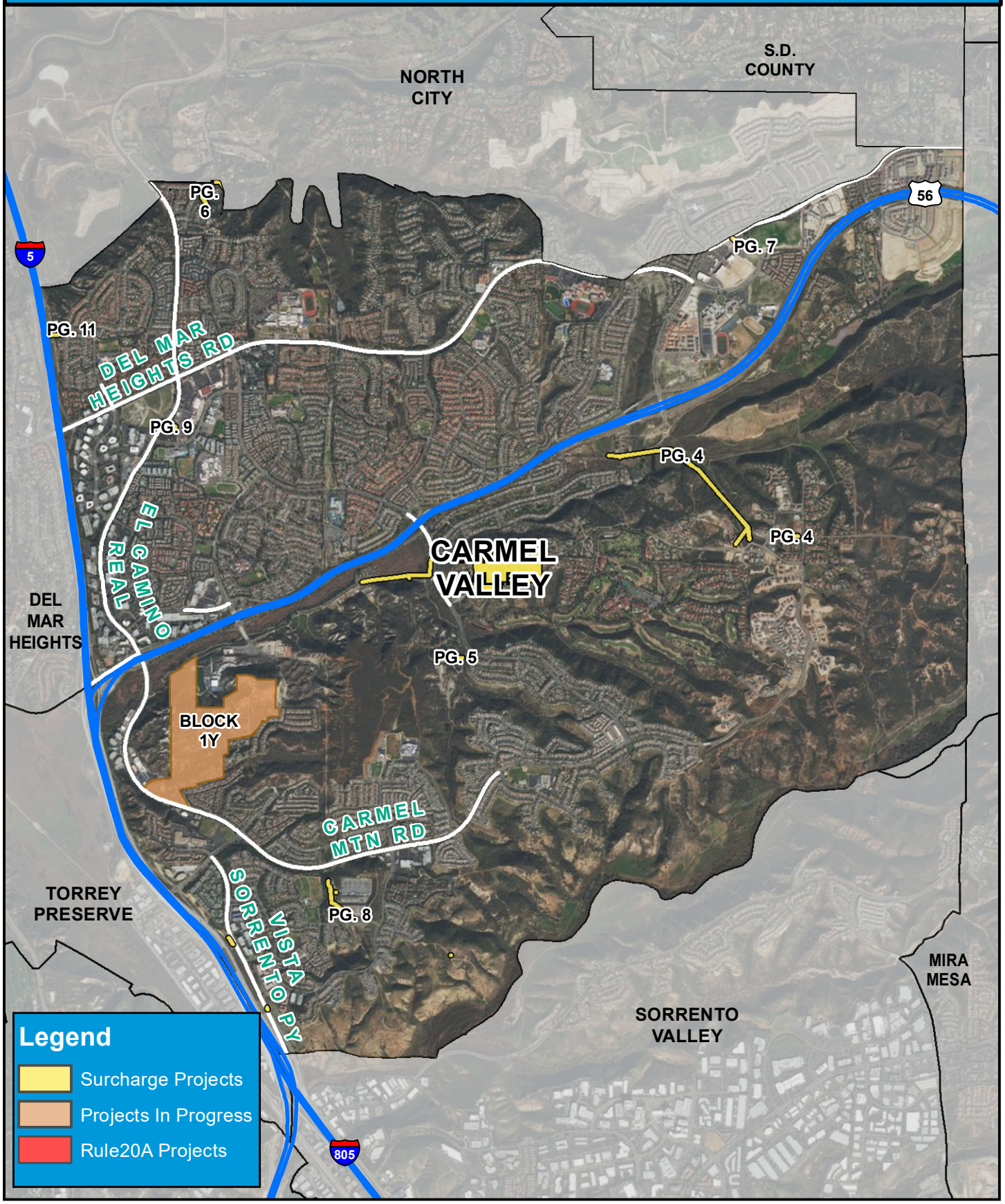

COUNCIL DISTRICT 1
NEIGHBORHOOD: CARMEL VALLEY
PLANNING COMMUNITY: PACIFIC HIGHLANDS RANCH

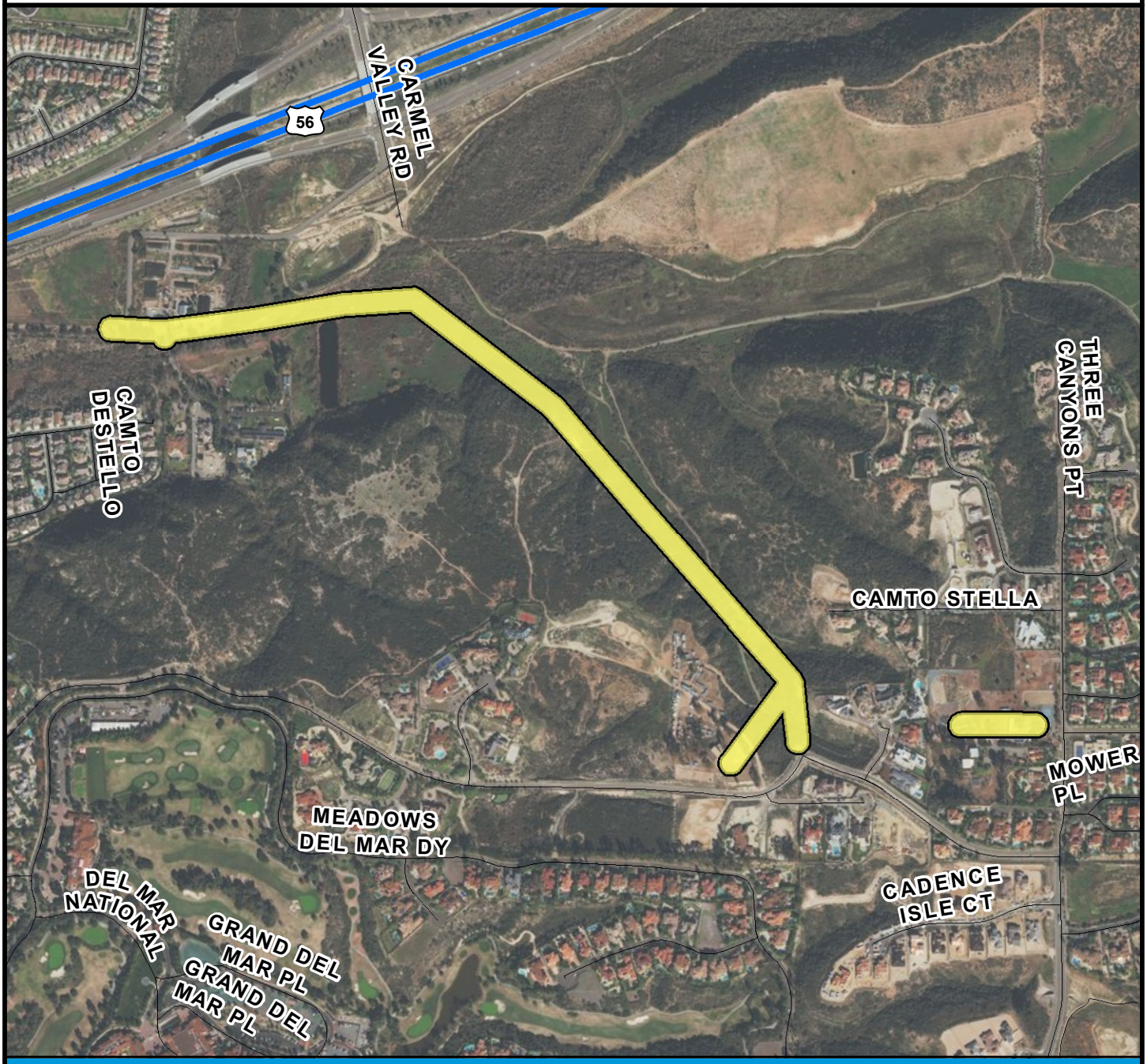

SURCHARGE PROJECT
CMVY-S1: CARMEL VALLEY SEGMENT 01

BOUNDARY LEGEND

- Project Boundary
- Parcel Boundaries

N

PROJECT DATA

TRENCH LENGTH:	5,601 FT
SERVICE DROPS:	1
POWER POLE REMOVAL:	18
TRANSFORMER COUNT:	5
ESTIMATED COST:	$ 2,870,385

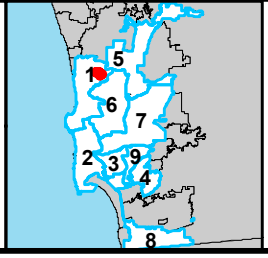

SanGIS
THIS MAP/DATA IS PROVIDED WITHOUT WARRANTY OF ANY KIND, EITHER EXPRESSED OR IMPLIED, INCLUDING BUT NOT LIMITED TO, THE IMPLIED WARRANTIES OF MERCHANTABILITY AND FITNESS FOR A PARTICULAR PURPOSE.

COUNCIL DISTRICT 1
NEIGHBORHOOD: CARMEL VALLEY
PLANNING COMMUNITY: CARMEL VALLEY

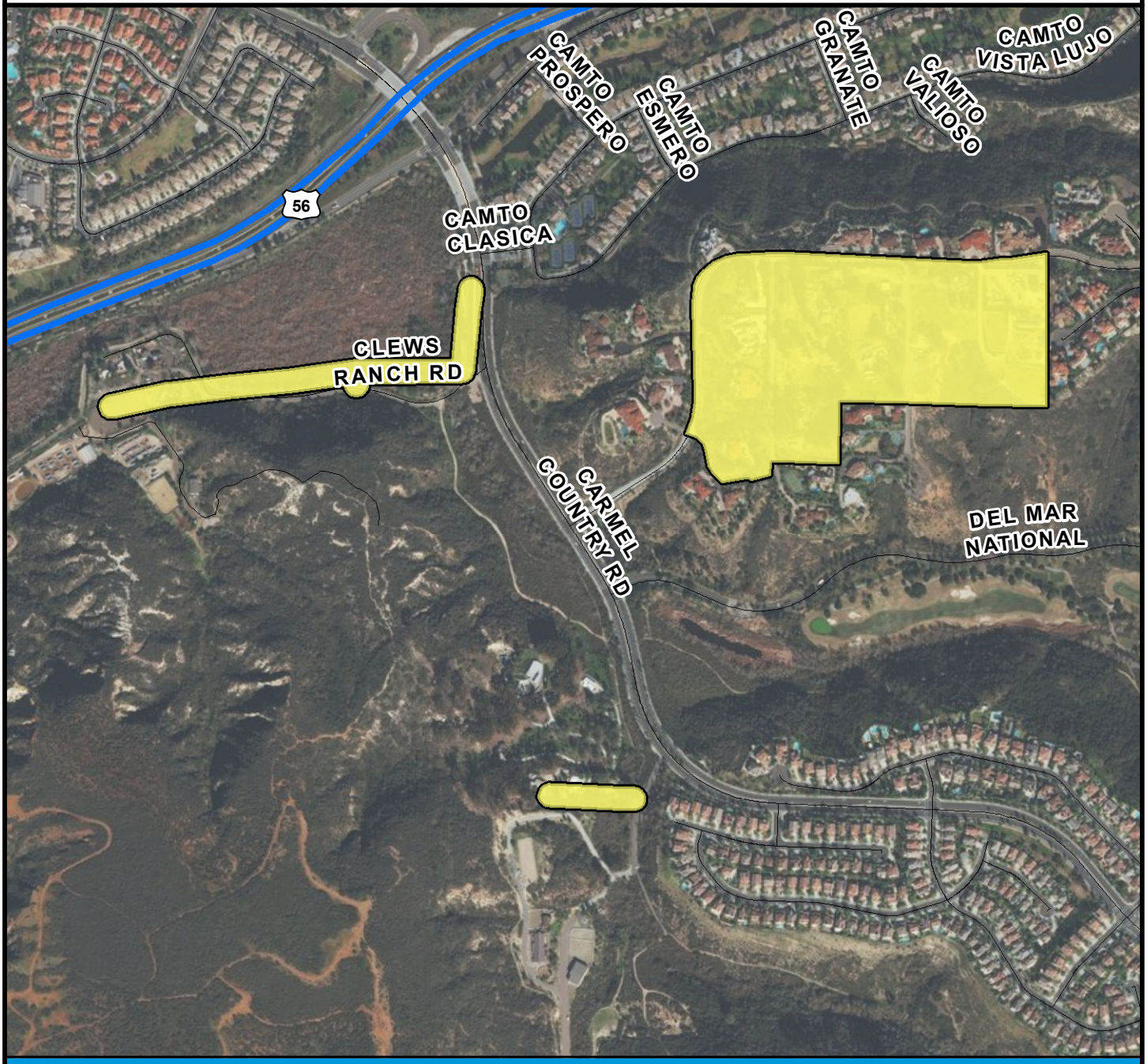

SURCHARGE PROJECT
CMVY-S2: CARMEL VALLEY SEGMENT 02

BOUNDARY LEGEND

Project Boundary

Parcel Boundaries

N

PROJECT DATA

TRENCH LENGTH:	4,261 FT
SERVICE DROPS:	13
POWER POLE REMOVAL:	24
TRANSFORMER COUNT:	6
ESTIMATED COST:	$ 2,486,300

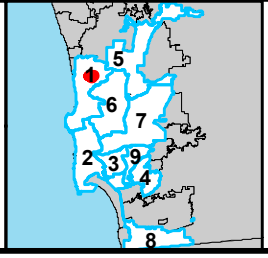

SanGIS
THIS MAP/DATA IS PROVIDED WITHOUT WARRANTY OF ANY KIND, EITHER EXPRESSED OR IMPLIED, INCLUDING BUT NOT LIMITED TO, THE IMPLIED WARRANTIES OF MERCHANTABILITY AND FITNESS FOR A PARTICULAR PURPOSE.

COUNCIL DISTRICT 1
NEIGHBORHOOD: CARMEL VALLEY
PLANNING COMMUNITY: CARMEL VALLEY



SURCHARGE PROJECT
CMVY-S3: CARMEL VALLEY SEGMENT 03

BOUNDARY LEGEND

Project Boundary

Parcel Boundaries

N

PROJECT DATA

TRENCH LENGTH:		190 FT
SERVICE DROPS:		0
POWER POLE REMOVAL:		2
TRANSFORMER COUNT:		1
ESTIMATED COST:	$	309,647

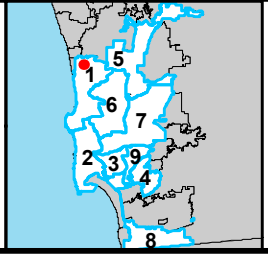

SanGIS
THIS MAP/DATA IS PROVIDED WITHOUT WARRANTY OF ANY KIND, EITHER EXPRESSED OR IMPLIED, INCLUDING BUT NOT LIMITED TO, THE IMPLIED WARRANTIES OF MERCHANTABILITY AND FITNESS FOR A PARTICULAR PURPOSE.

COUNCIL DISTRICT 1
NEIGHBORHOOD: CARMEL VALLEY
PLANNING COMMUNITY: PACIFIC HIGHLANDS RANCH



SURCHARGE PROJECT
CMVY-S4: CARMEL VALLEY SEGMENT 04

BOUNDARY LEGEND

Project Boundary

Parcel Boundaries

N

PROJECT DATA

TRENCH LENGTH:		98 FT
SERVICE DROPS:		0
POWER POLE REMOVAL:		2
TRANSFORMER COUNT:		0
ESTIMATED COST:	$	246,088

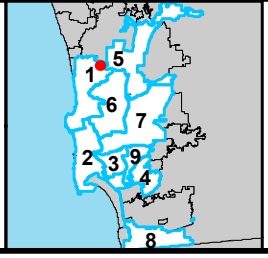

SanGIS
THIS MAP/DATA IS PROVIDED WITHOUT WARRANTY OF ANY KIND, EITHER EXPRESSED OR IMPLIED, INCLUDING BUT NOT LIMITED TO, THE IMPLIED WARRANTIES OF MERCHANTABILITY AND FITNESS FOR A PARTICULAR PURPOSE.

COUNCIL DISTRICT 1
NEIGHBORHOOD: CARMEL VALLEY
PLANNING COMMUNITY: TORREY HILLS

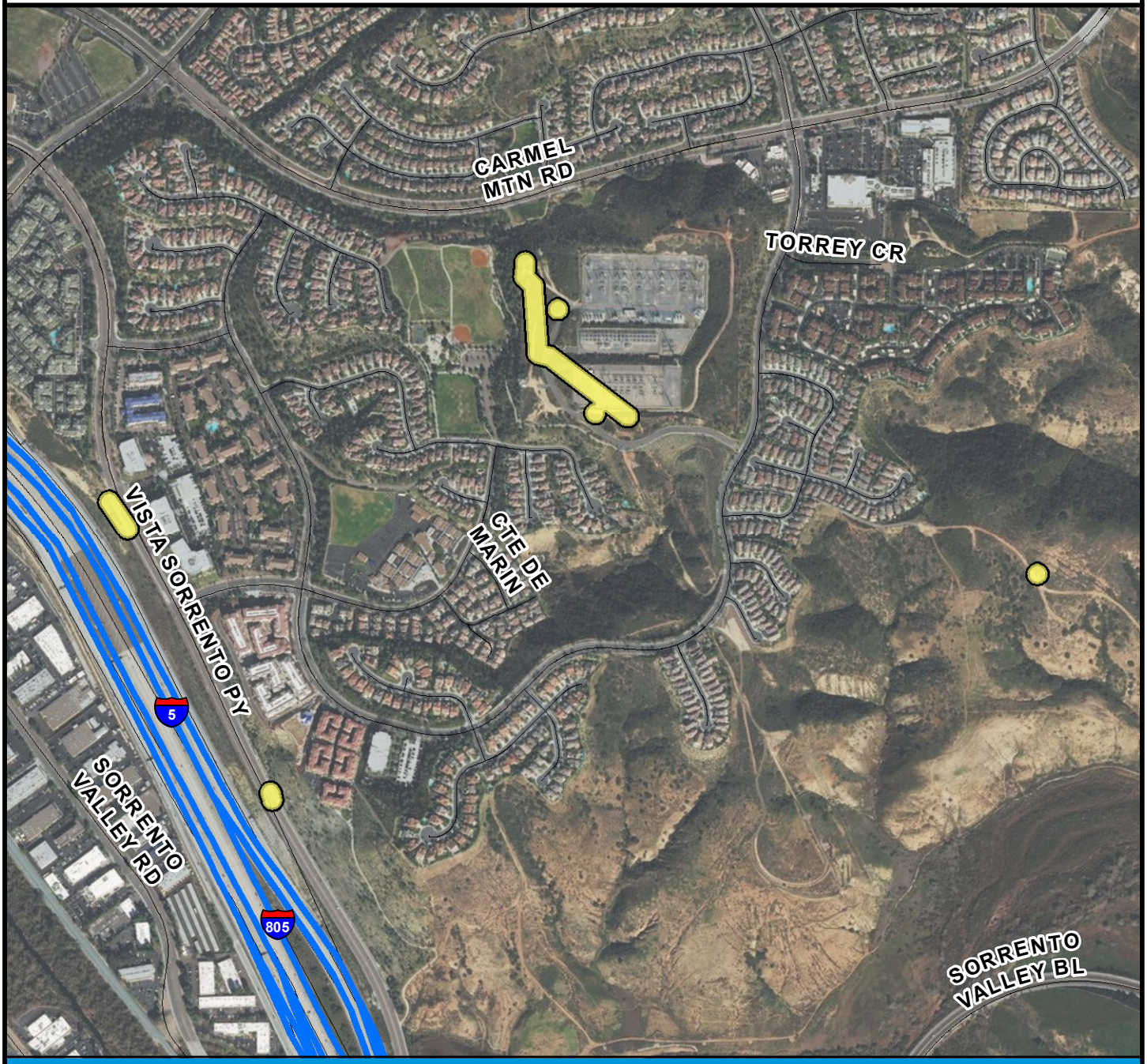

SURCHARGE PROJECT
CMVY-S5: CARMEL VALLEY SEGMENT 05

BOUNDARY LEGEND

Project Boundary

Parcel Boundaries

N

PROJECT DATA

TRENCH LENGTH:		1,492 FT
SERVICE DROPS:		0
POWER POLE REMOVAL:		10
TRANSFORMER COUNT:		0
ESTIMATED COST:	$	888,351

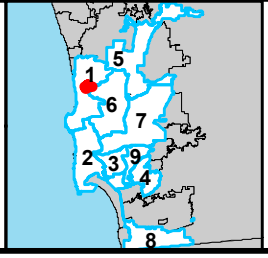

SanGIS
THIS MAP/DATA IS PROVIDED WITHOUT WARRANTY OF ANY KIND, EITHER EXPRESSED OR IMPLIED, INCLUDING BUT NOT LIMITED TO, THE IMPLIED WARRANTIES OF MERCHANTABILITY AND FITNESS FOR A PARTICULAR PURPOSE.

COUNCIL DISTRICT 1
NEIGHBORHOOD: CARMEL VALLEY
PLANNING COMMUNITY: CARMEL VALLEY



SURCHARGE PROJECT
CMVY-S6: CARMEL VALLEY SEGMENT 06

BOUNDARY LEGEND

Project Boundary

Parcel Boundaries

N

PROJECT DATA

TRENCH LENGTH:		347 FT
SERVICE DROPS:		0
POWER POLE REMOVAL:		3
TRANSFORMER COUNT:		1
ESTIMATED COST:	$	387,290

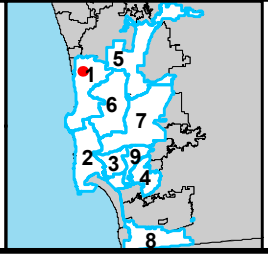

SanGIS
THIS MAP/DATA IS PROVIDED WITHOUT WARRANTY OF ANY KIND, EITHER EXPRESSED OR IMPLIED, INCLUDING BUT NOT LIMITED TO, THE IMPLIED WARRANTIES OF MERCHANTABILITY AND FITNESS FOR A PARTICULAR PURPOSE.

COUNCIL DISTRICT 1
NEIGHBORHOOD: DEL MAR HEIGHTS
KEYED MAP



COUNCIL DISTRICT 1
NEIGHBORHOOD: DEL MAR HEIGHTS
PLANNING COMMUNITY: TORREY PINES

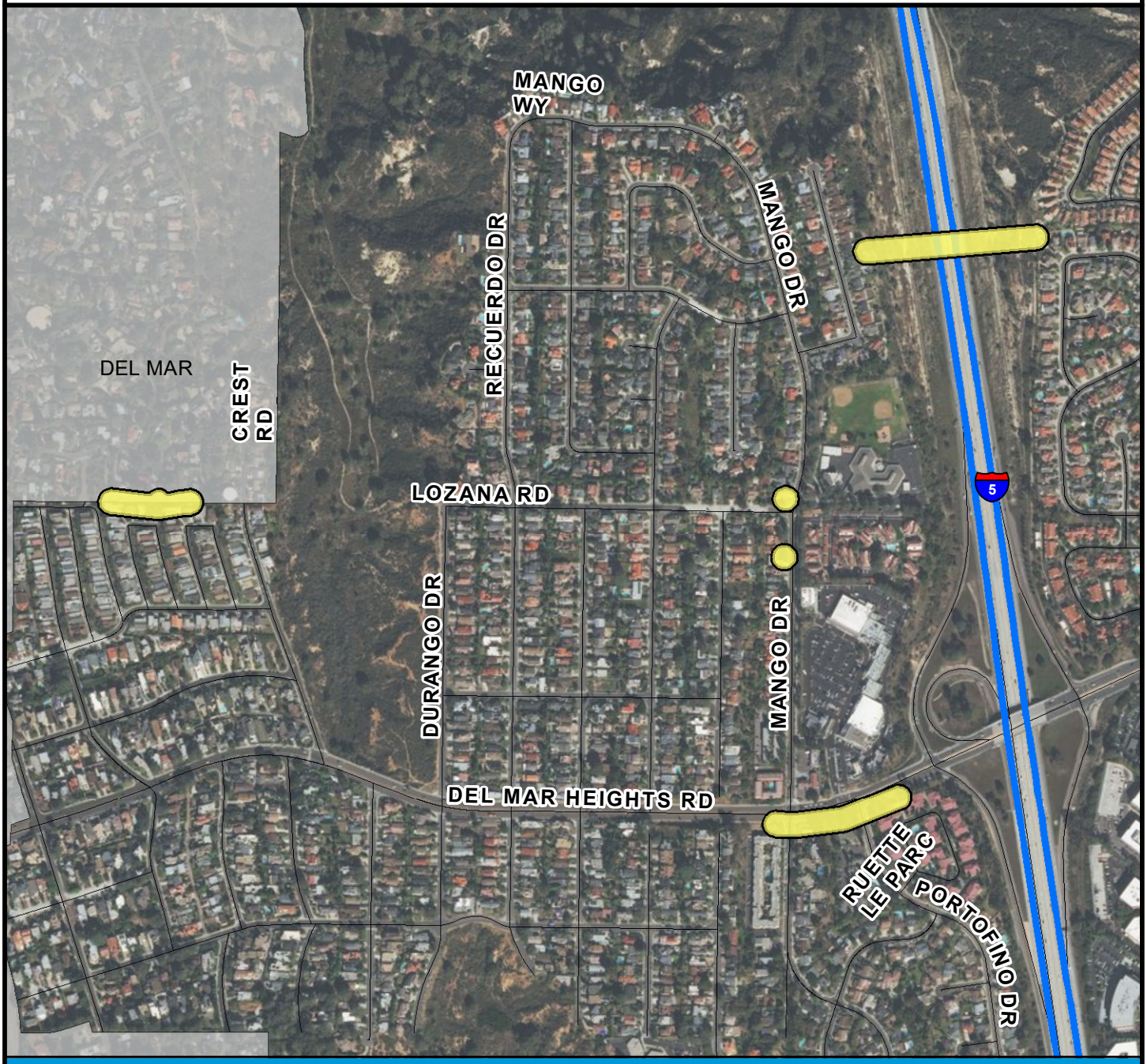

SURCHARGE PROJECT
DHTS-S1: DEL MAR HEIGHTS SEGMENT 01

BOUNDARY LEGEND

Project Boundary

Parcel Boundaries

N

PROJECT DATA

TRENCH LENGTH:	1,919 FT
SERVICE DROPS:	4
POWER POLE REMOVAL:	8
TRANSFORMER COUNT:	3
ESTIMATED COST:	$ 1,189,698

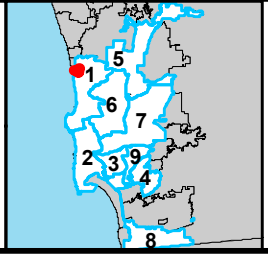

SanGIS
THIS MAP/DATA IS PROVIDED WITHOUT WARRANTY OF ANY KIND, EITHER EXPRESSED OR IMPLIED, INCLUDING BUT NOT LIMITED TO, THE IMPLIED WARRANTIES OF MERCHANTABILITY AND FITNESS FOR A PARTICULAR PURPOSE.

COUNCIL DISTRICT 1
NEIGHBORHOOD: LA JOLLA
KEYED MAP

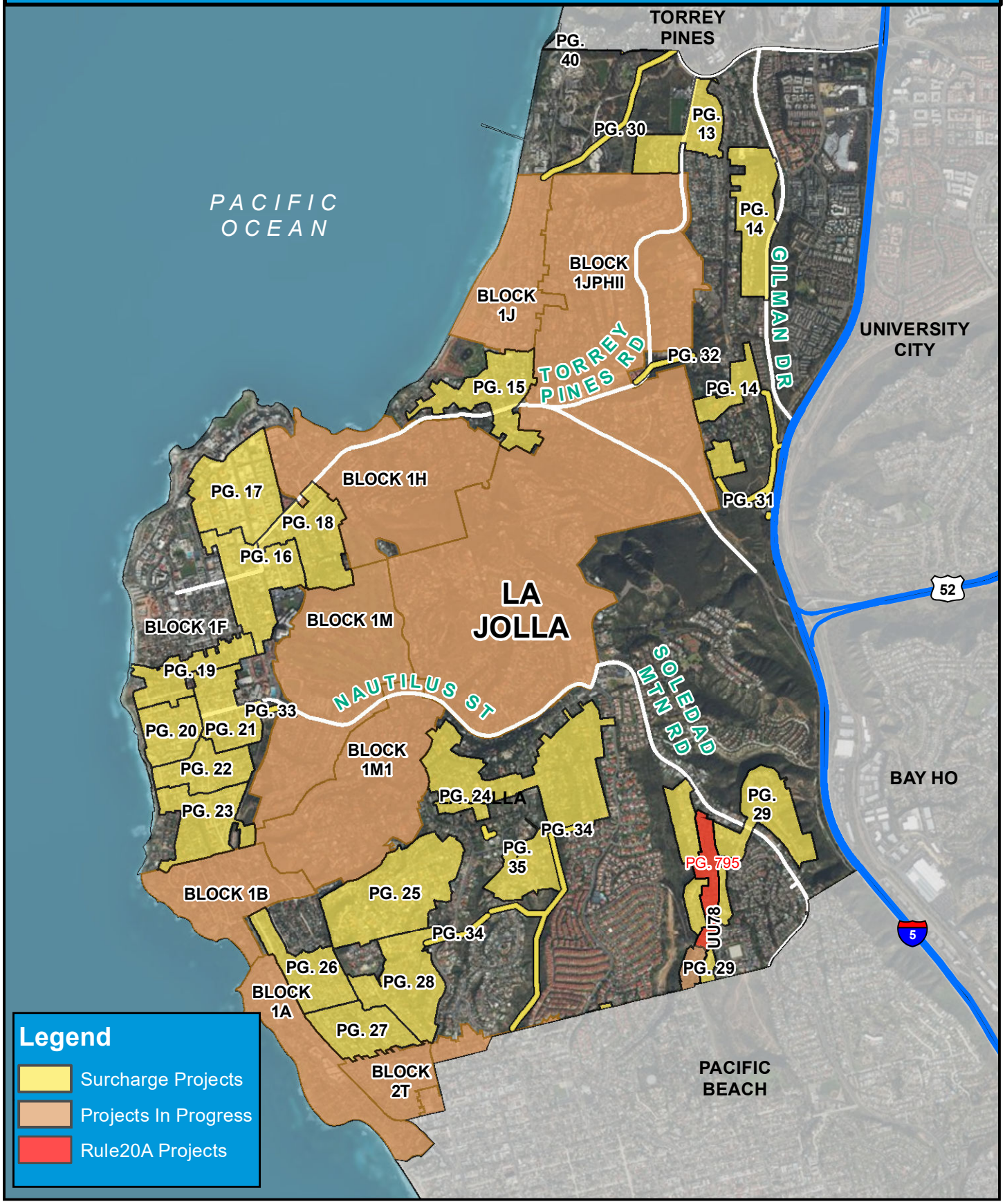

COUNCIL DISTRICT 1
NEIGHBORHOOD: LA JOLLA
PLANNING COMMUNITY: LA JOLLA



SURCHARGE PROJECT
JOLA-01: LA JOLLA 01

BOUNDARY LEGEND

Project Boundary

Parcel Boundaries

N

PROJECT DATA

TRENCH LENGTH:	6,724 FT
SERVICE DROPS:	136
POWER POLE REMOVAL:	47
TRANSFORMER COUNT:	12
ESTIMATED COST:	$ 5,119,867

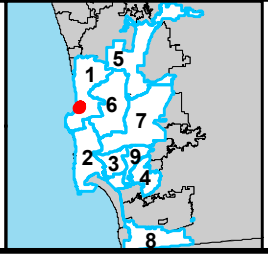

SanGIS
THIS MAP/DATA IS PROVIDED WITHOUT WARRANTY OF ANY KIND, EITHER EXPRESSED OR IMPLIED, INCLUDING BUT NOT LIMITED TO, THE IMPLIED WARRANTIES OF MERCHANTABILITY AND FITNESS FOR A PARTICULAR PURPOSE.

COUNCIL DISTRICT 1
NEIGHBORHOOD: LA JOLLA
PLANNING COMMUNITY: LA JOLLA

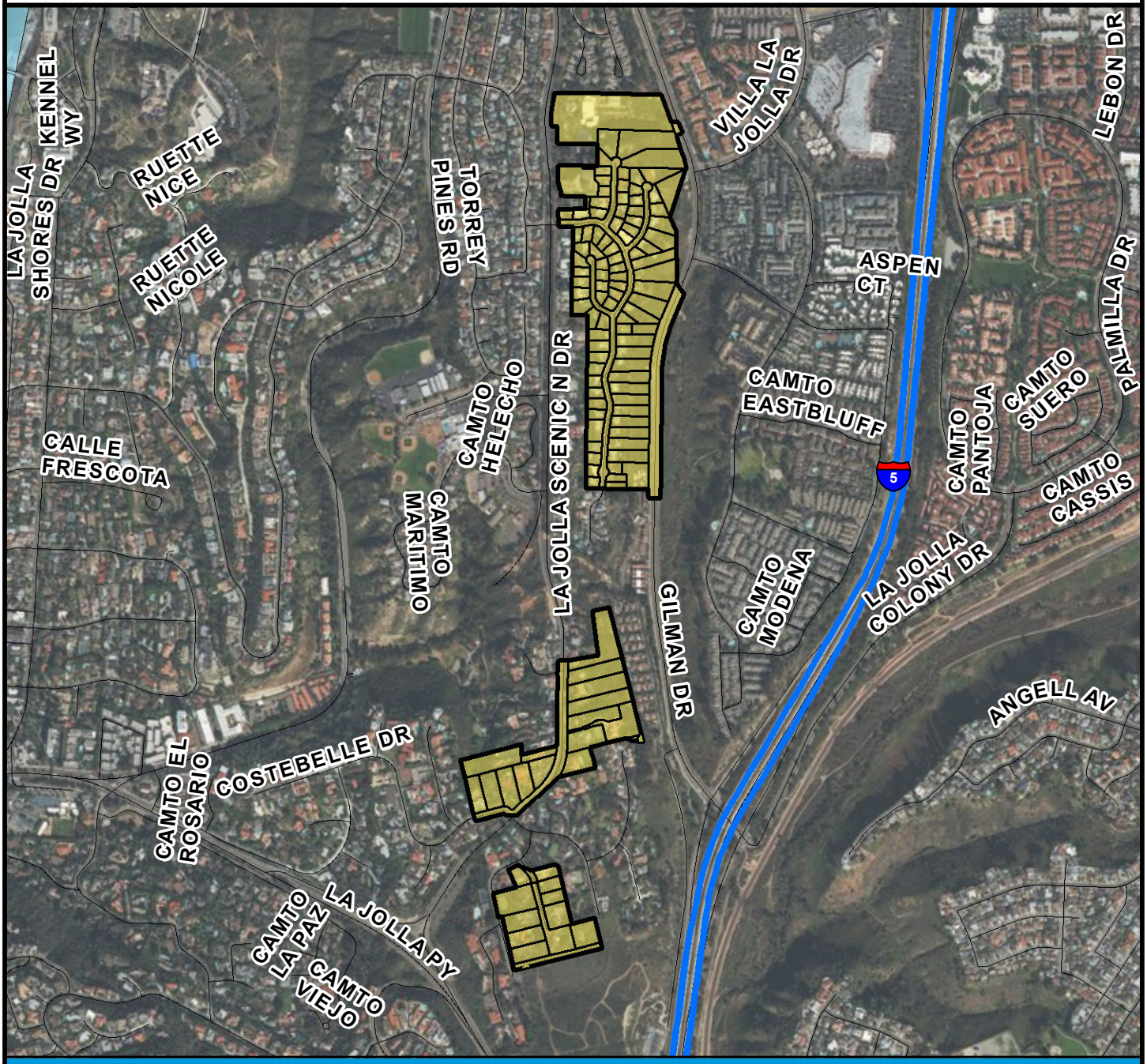

SURCHARGE PROJECT
JOLA-02: LA JOLLA 02

BOUNDARY LEGEND

- Project Boundary
- Parcel Boundaries

N

PROJECT DATA

TRENCH LENGTH:	13,246 FT
SERVICE DROPS:	117
POWER POLE REMOVAL:	80
TRANSFORMER COUNT:	17
ESTIMATED COST:	$ 8,045,549

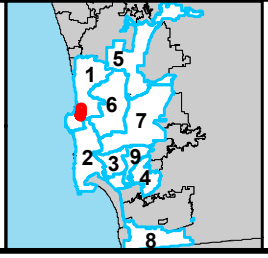

SanGIS
THIS MAP/DATA IS PROVIDED WITHOUT WARRANTY OF ANY KIND, EITHER EXPRESSED OR IMPLIED, INCLUDING BUT NOT LIMITED TO, THE IMPLIED WARRANTIES OF MERCHANTABILITY AND FITNESS FOR A PARTICULAR PURPOSE.

COUNCIL DISTRICT 1
NEIGHBORHOOD: LA JOLLA
PLANNING COMMUNITY: LA JOLLA

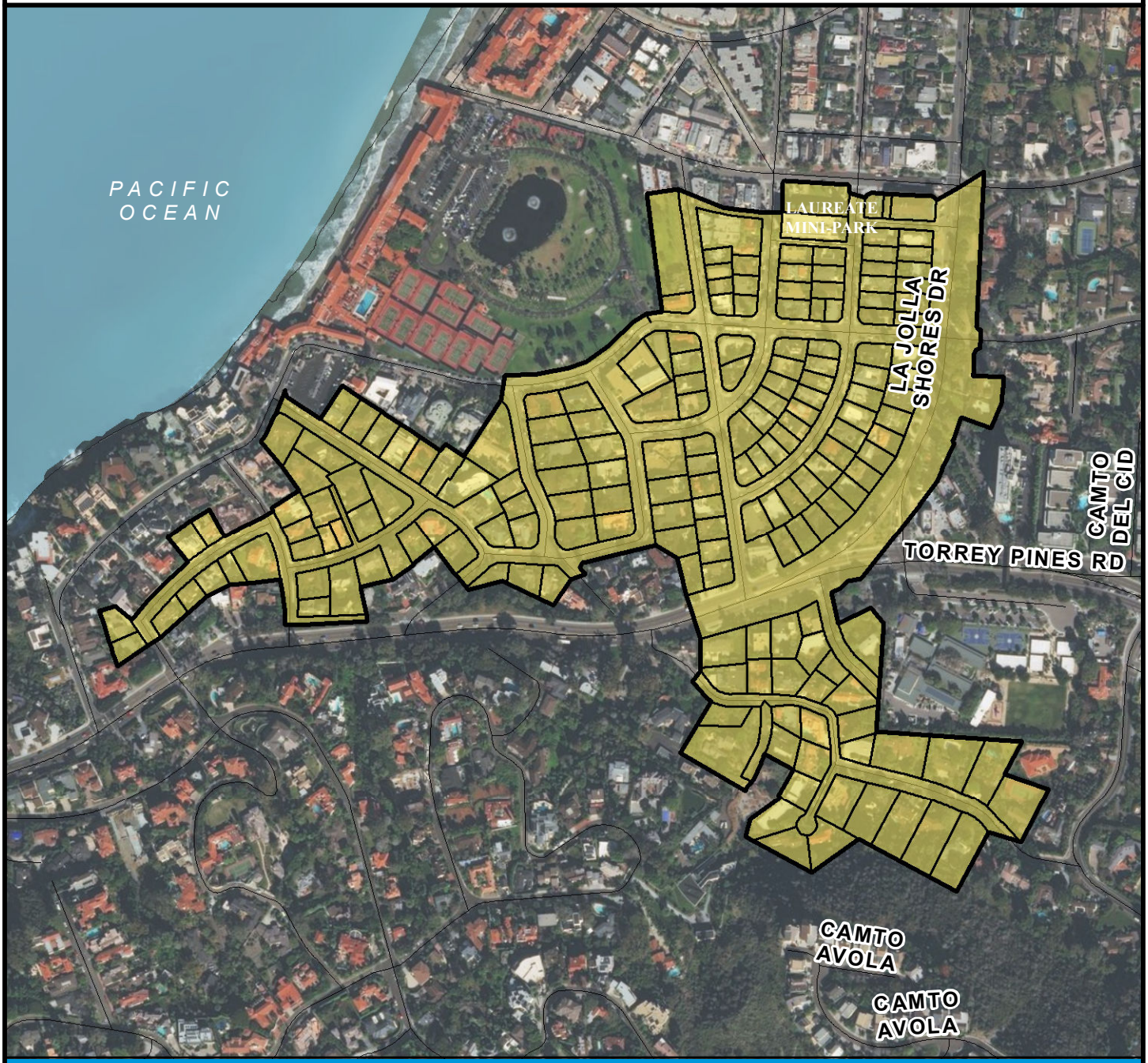

SURCHARGE PROJECT
JOLA-03: LA JOLLA 03

BOUNDARY LEGEND

- Project Boundary
- Parcel Boundaries

N

PROJECT DATA

TRENCH LENGTH:	7,785 FT
SERVICE DROPS:	187
POWER POLE REMOVAL:	70
TRANSFORMER COUNT:	20
ESTIMATED COST:	$ 6,511,571

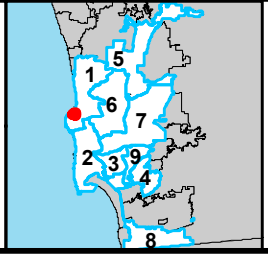

SanGIS
THIS MAP/DATA IS PROVIDED WITHOUT WARRANTY OF ANY KIND, EITHER EXPRESSED OR IMPLIED, INCLUDING BUT NOT LIMITED TO, THE IMPLIED WARRANTIES OF MERCHANTABILITY AND FITNESS FOR A PARTICULAR PURPOSE.

COUNCIL DISTRICT 1
NEIGHBORHOOD: LA JOLLA
PLANNING COMMUNITY: LA JOLLA

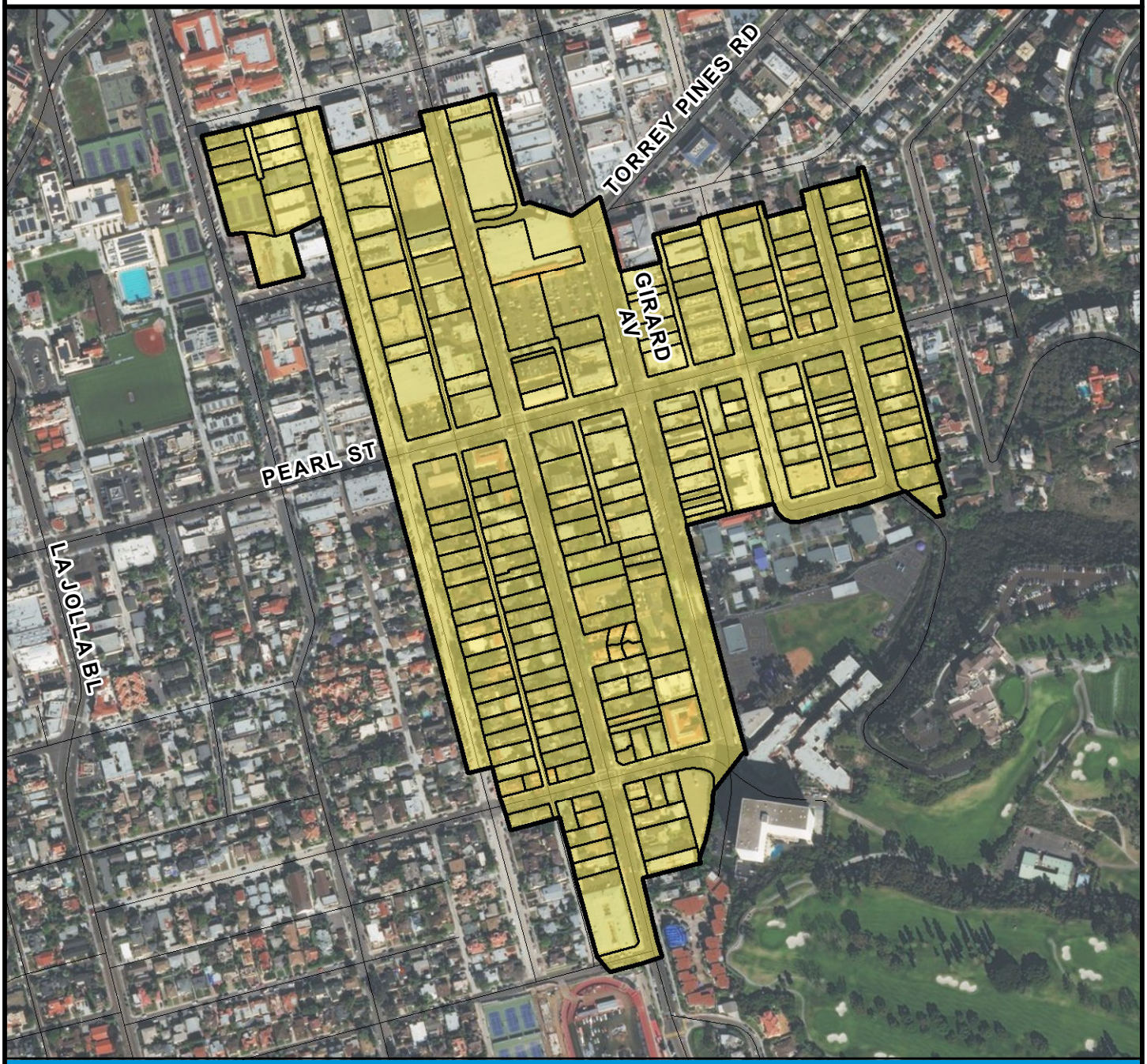

SURCHARGE PROJECT
JOLA-04: LA JOLLA 04

BOUNDARY LEGEND

Project Boundary

Parcel Boundaries

N

PROJECT DATA

TRENCH LENGTH:	9,406 FT
SERVICE DROPS:	205
POWER POLE REMOVAL:	105
TRANSFORMER COUNT:	32
ESTIMATED COST:	$ 7,802,065

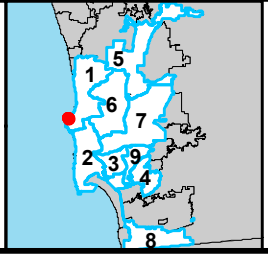

SanGIS
THIS MAP/DATA IS PROVIDED WITHOUT WARRANTY OF ANY KIND, EITHER EXPRESSED OR IMPLIED, INCLUDING BUT NOT LIMITED TO, THE IMPLIED WARRANTIES OF MERCHANTABILITY AND FITNESS FOR A PARTICULAR PURPOSE.

COUNCIL DISTRICT 1
NEIGHBORHOOD: LA JOLLA
PLANNING COMMUNITY: LA JOLLA

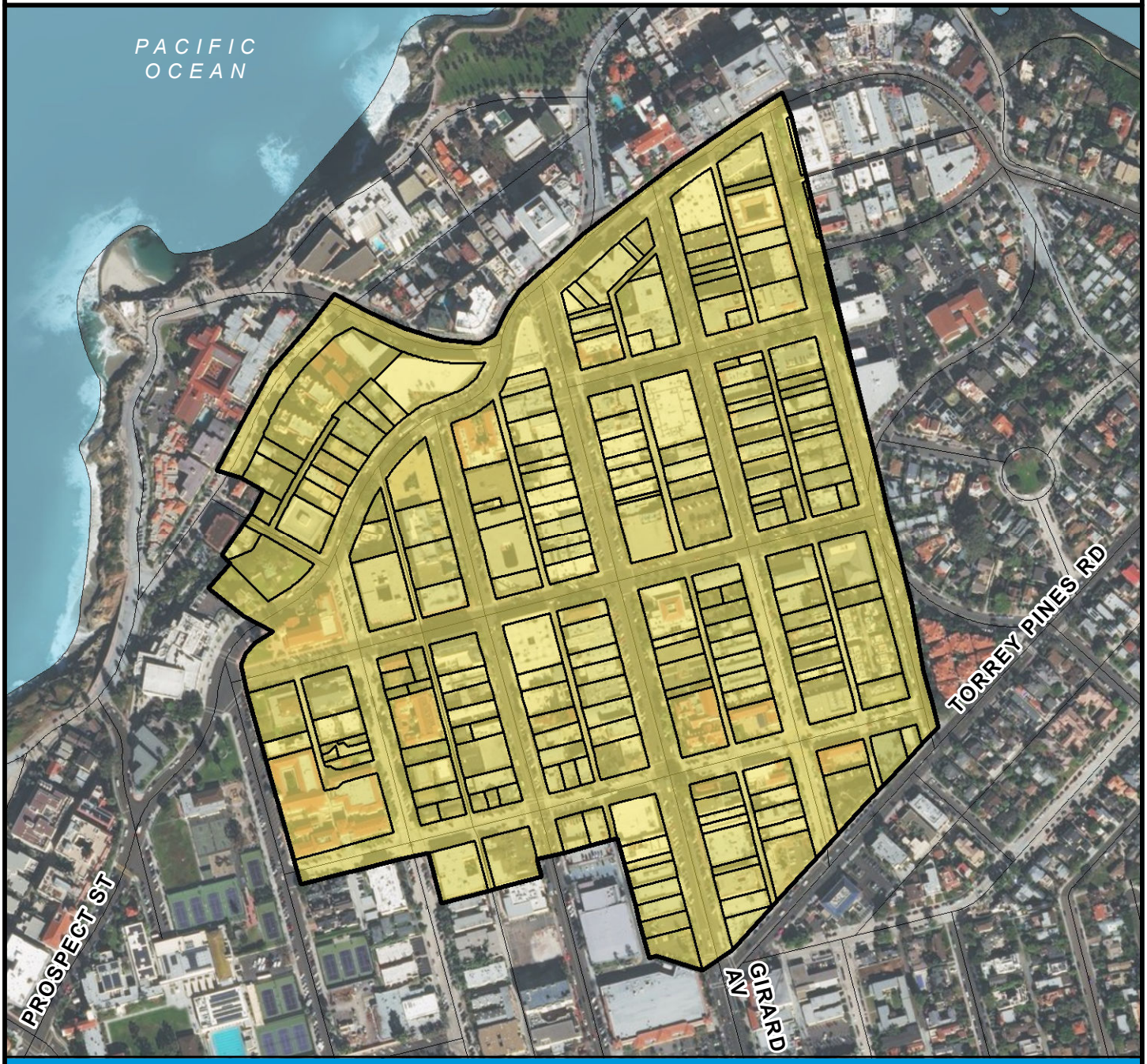

SURCHARGE PROJECT
JOLA-05: LA JOLLA 05

BOUNDARY LEGEND

Project Boundary

Parcel Boundaries

N

PROJECT DATA

TRENCH LENGTH:	8,677 FT
SERVICE DROPS:	209
POWER POLE REMOVAL:	107
TRANSFORMER COUNT:	35
ESTIMATED COST:	$ 7,648,529

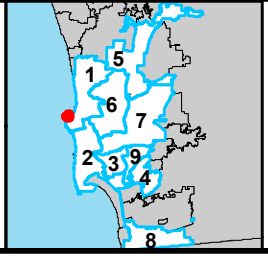

SanGIS
THIS MAP/DATA IS PROVIDED WITHOUT WARRANTY OF ANY KIND, EITHER EXPRESSED OR IMPLIED, INCLUDING BUT NOT LIMITED TO, THE IMPLIED WARRANTIES OF MERCHANTABILITY AND FITNESS FOR A PARTICULAR PURPOSE.

COUNCIL DISTRICT 1
NEIGHBORHOOD: LA JOLLA
PLANNING COMMUNITY: LA JOLLA



SURCHARGE PROJECT
JOLA-06: LA JOLLA 06

BOUNDARY LEGEND

Project Boundary

Parcel Boundaries

N

PROJECT DATA

TRENCH LENGTH:	8,042 FT
SERVICE DROPS:	201
POWER POLE REMOVAL:	82
TRANSFORMER COUNT:	19
ESTIMATED COST:	$ 6,685,382

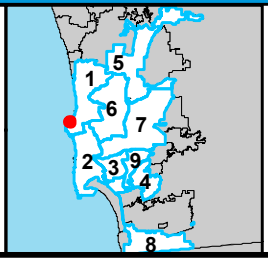

SanGIS
THIS MAP/DATA IS PROVIDED WITHOUT WARRANTY OF ANY KIND, EITHER EXPRESSED OR IMPLIED, INCLUDING BUT NOT LIMITED TO, THE IMPLIED WARRANTIES OF MERCHANTABILITY AND FITNESS FOR A PARTICULAR PURPOSE.

COUNCIL DISTRICT 1
NEIGHBORHOOD: LA JOLLA
PLANNING COMMUNITY: LA JOLLA

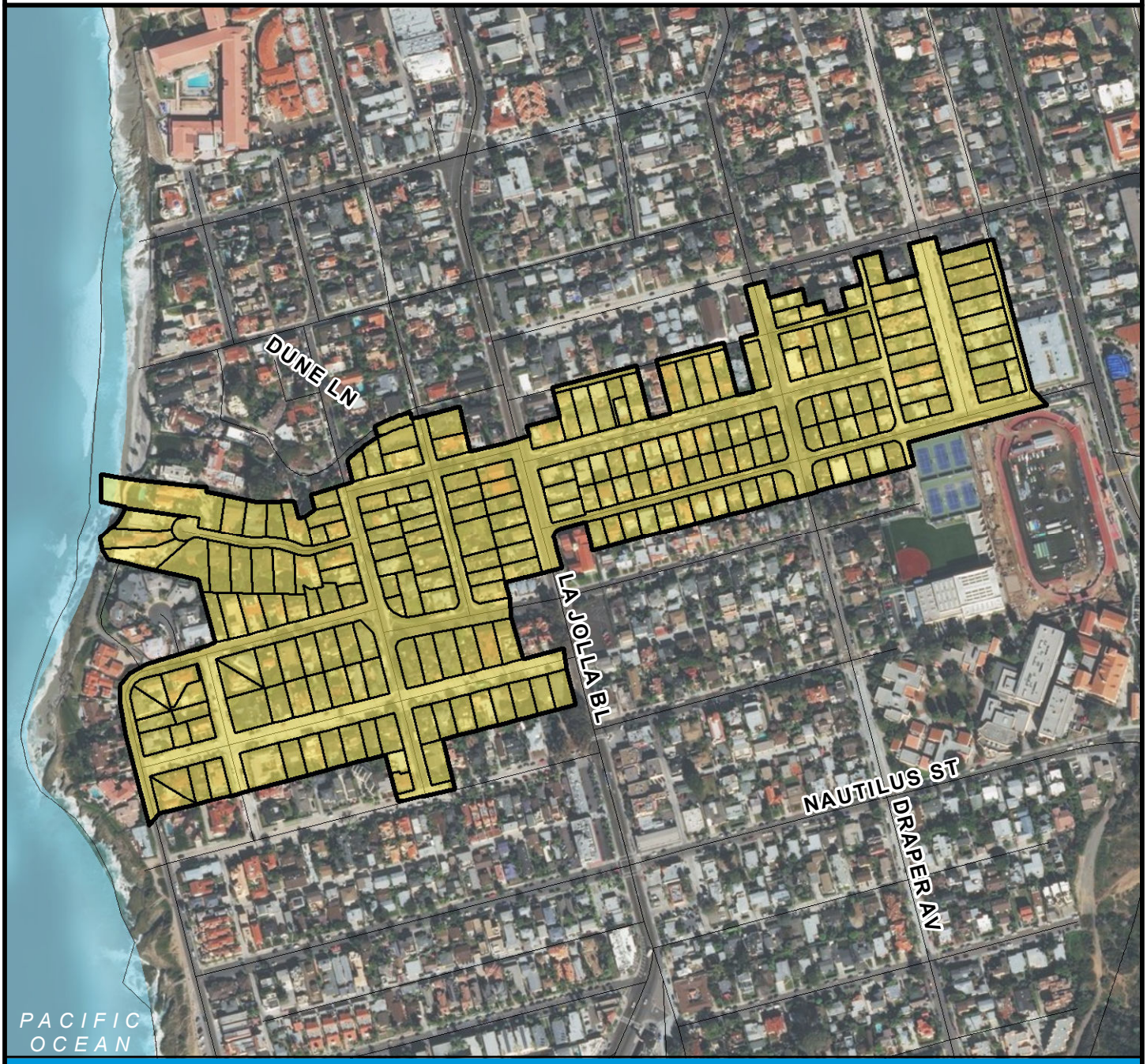

SURCHARGE PROJECT
JOLA-07: LA JOLLA 07

BOUNDARY LEGEND

Project Boundary

Parcel Boundaries

N

PROJECT DATA

TRENCH LENGTH:	8,268 FT
SERVICE DROPS:	214
POWER POLE REMOVAL:	87
TRANSFORMER COUNT:	22
ESTIMATED COST:	$ 7,064,283

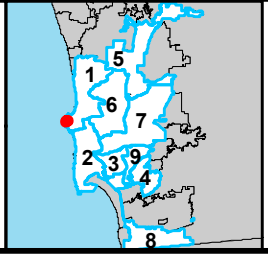

SanGIS
THIS MAP/DATA IS PROVIDED WITHOUT WARRANTY OF ANY KIND, EITHER EXPRESSED OR IMPLIED, INCLUDING BUT NOT LIMITED TO, THE IMPLIED WARRANTIES OF MERCHANTABILITY AND FITNESS FOR A PARTICULAR PURPOSE.

COUNCIL DISTRICT 1
NEIGHBORHOOD: LA JOLLA
PLANNING COMMUNITY: LA JOLLA



SURCHARGE PROJECT
JOLA-08: LA JOLLA 08

BOUNDARY LEGEND

Project Boundary

Parcel Boundaries

N

PROJECT DATA

TRENCH LENGTH:	4,341 FT
SERVICE DROPS:	207
POWER POLE REMOVAL:	47
TRANSFORMER COUNT:	16
ESTIMATED COST:	$ 4,956,122

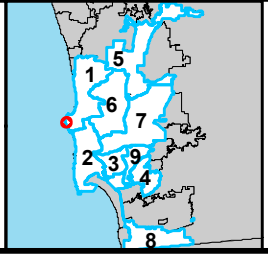

SanGIS

THIS MAP/DATA IS PROVIDED WITHOUT WARRANTY OF ANY KIND, EITHER EXPRESSED OR IMPLIED, INCLUDING BUT NOT LIMITED TO, THE IMPLIED WARRANTIES OF MERCHANTABILITY AND FITNESS FOR A PARTICULAR PURPOSE.

COUNCIL DISTRICT 1
NEIGHBORHOOD: LA JOLLA
PLANNING COMMUNITY: LA JOLLA



SURCHARGE PROJECT
JOLA-09: LA JOLLA 09

BOUNDARY LEGEND

Project Boundary

Parcel Boundaries

N

PROJECT DATA

TRENCH LENGTH:	9,711 FT
SERVICE DROPS:	201
POWER POLE REMOVAL:	87
TRANSFORMER COUNT:	19
ESTIMATED COST:	$ 7,511,313

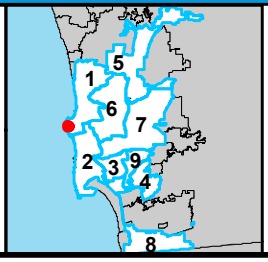

SanGIS
THIS MAP/DATA IS PROVIDED WITHOUT WARRANTY OF ANY KIND, EITHER EXPRESSED OR IMPLIED, INCLUDING BUT NOT LIMITED TO, THE IMPLIED WARRANTIES OF MERCHANTABILITY AND FITNESS FOR A PARTICULAR PURPOSE.

COUNCIL DISTRICT 1
NEIGHBORHOOD: LA JOLLA
PLANNING COMMUNITY: LA JOLLA

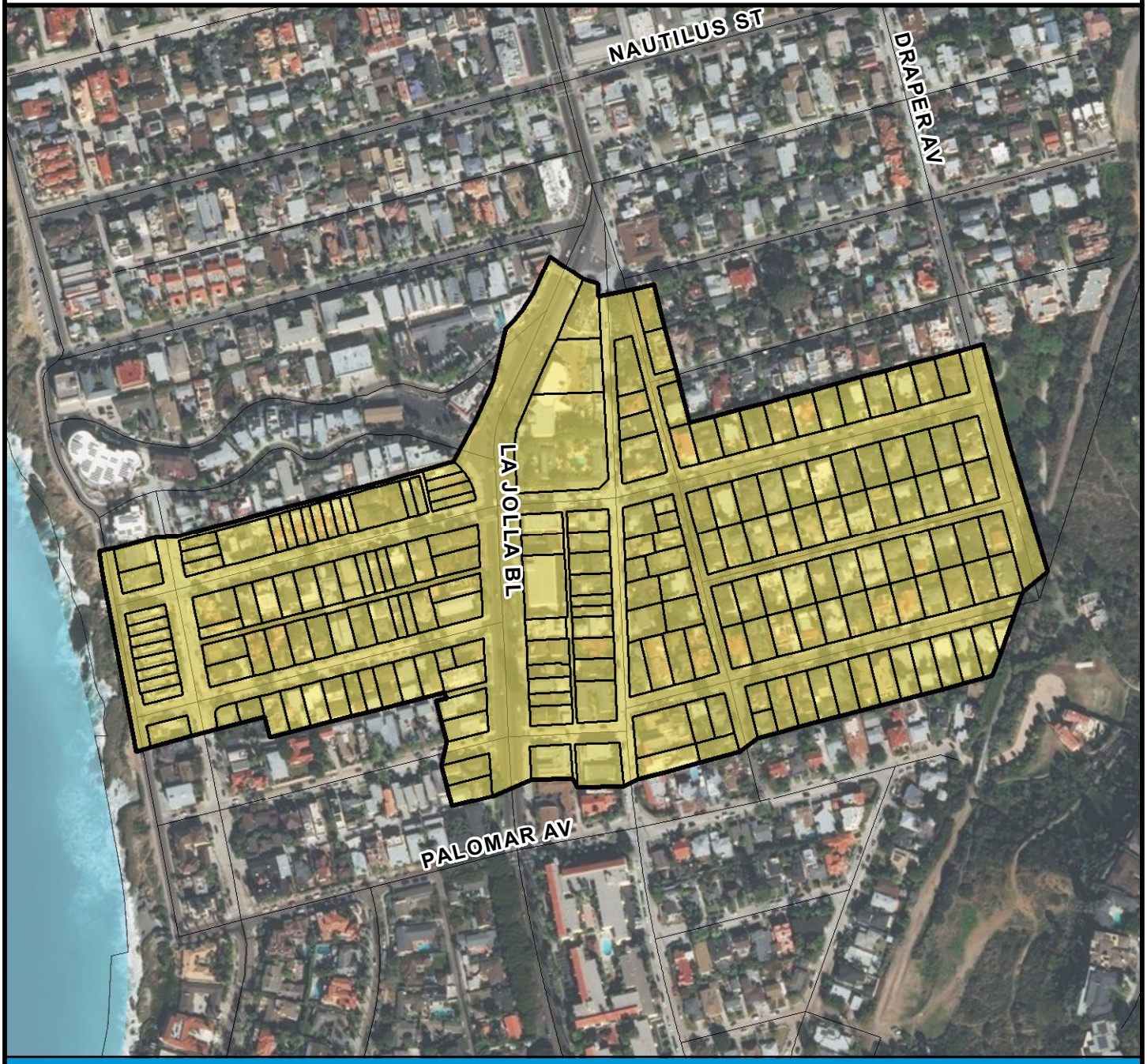

SURCHARGE PROJECT
JOLA-10: LA JOLLA 10

BOUNDARY LEGEND

Project Boundary

Parcel Boundaries

N

PROJECT DATA

TRENCH LENGTH:	7,656 FT
SERVICE DROPS:	202
POWER POLE REMOVAL:	67
TRANSFORMER COUNT:	21
ESTIMATED COST:	$ 6,605,088

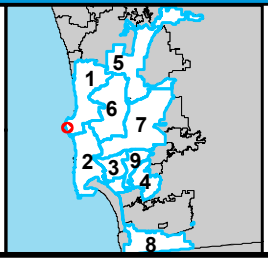

SanGIS
THIS MAP/DATA IS PROVIDED WITHOUT WARRANTY OF ANY KIND, EITHER EXPRESSED OR IMPLIED, INCLUDING BUT NOT LIMITED TO, THE IMPLIED WARRANTIES OF MERCHANTABILITY AND FITNESS FOR A PARTICULAR PURPOSE.

COUNCIL DISTRICT 1
NEIGHBORHOOD: LA JOLLA
PLANNING COMMUNITY: LA JOLLA

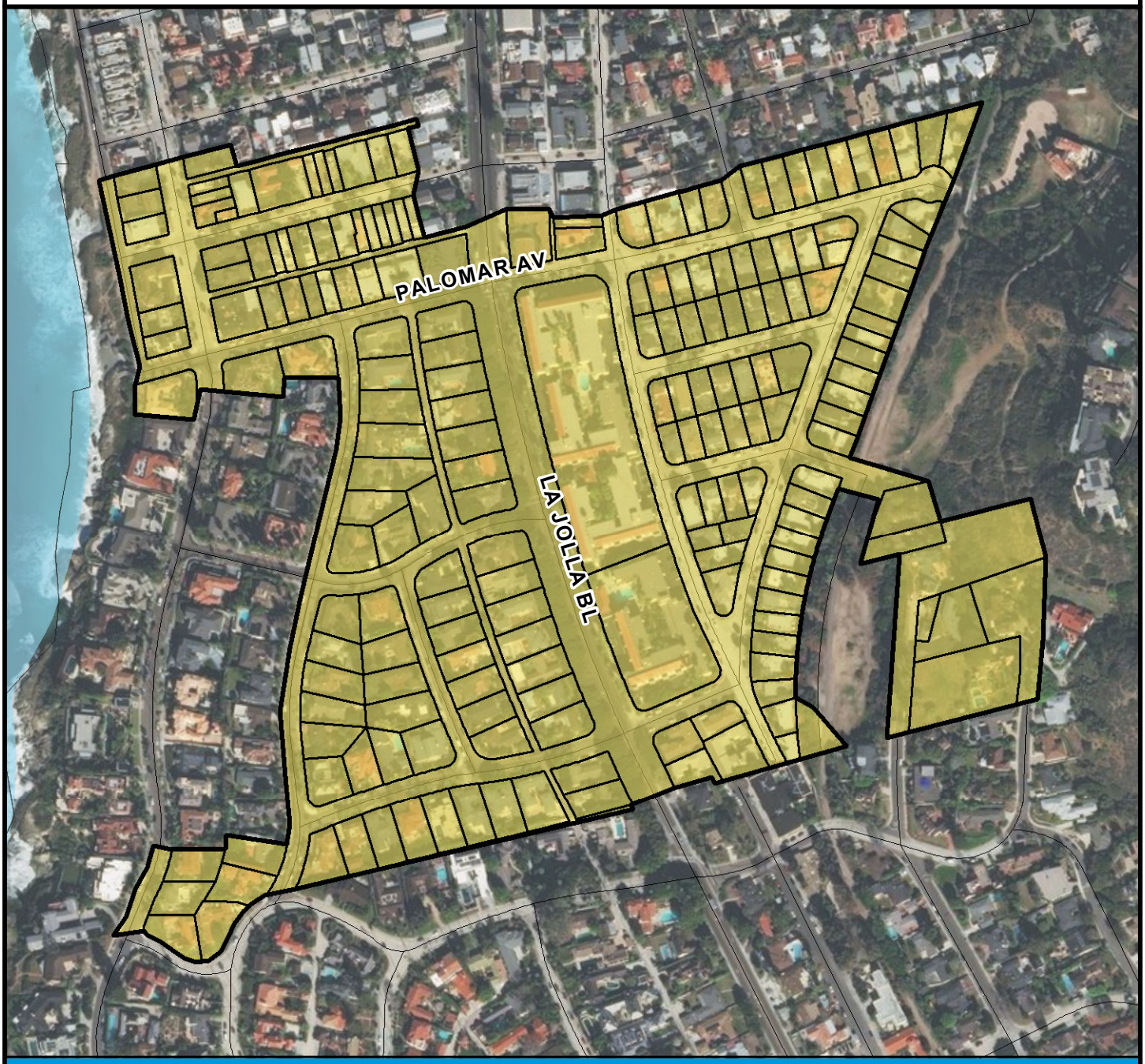

SURCHARGE PROJECT
JOLA-11: LA JOLLA 11

BOUNDARY LEGEND

Project Boundary

Parcel Boundaries

N

PROJECT DATA

TRENCH LENGTH:	8,032 FT
SERVICE DROPS:	199
POWER POLE REMOVAL:	76
TRANSFORMER COUNT:	22
ESTIMATED COST:	$ 6,789,052

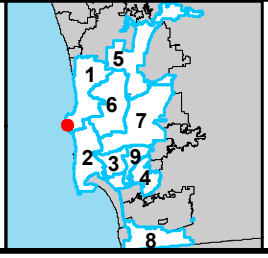

SanGIS

THIS MAP/DATA IS PROVIDED WITHOUT WARRANTY OF ANY KIND, EITHER EXPRESSED OR IMPLIED, INCLUDING BUT NOT LIMITED TO, THE IMPLIED WARRANTIES OF MERCHANTABILITY AND FITNESS FOR A PARTICULAR PURPOSE.

COUNCIL DISTRICT 1
NEIGHBORHOOD: LA JOLLA
PLANNING COMMUNITY: LA JOLLA

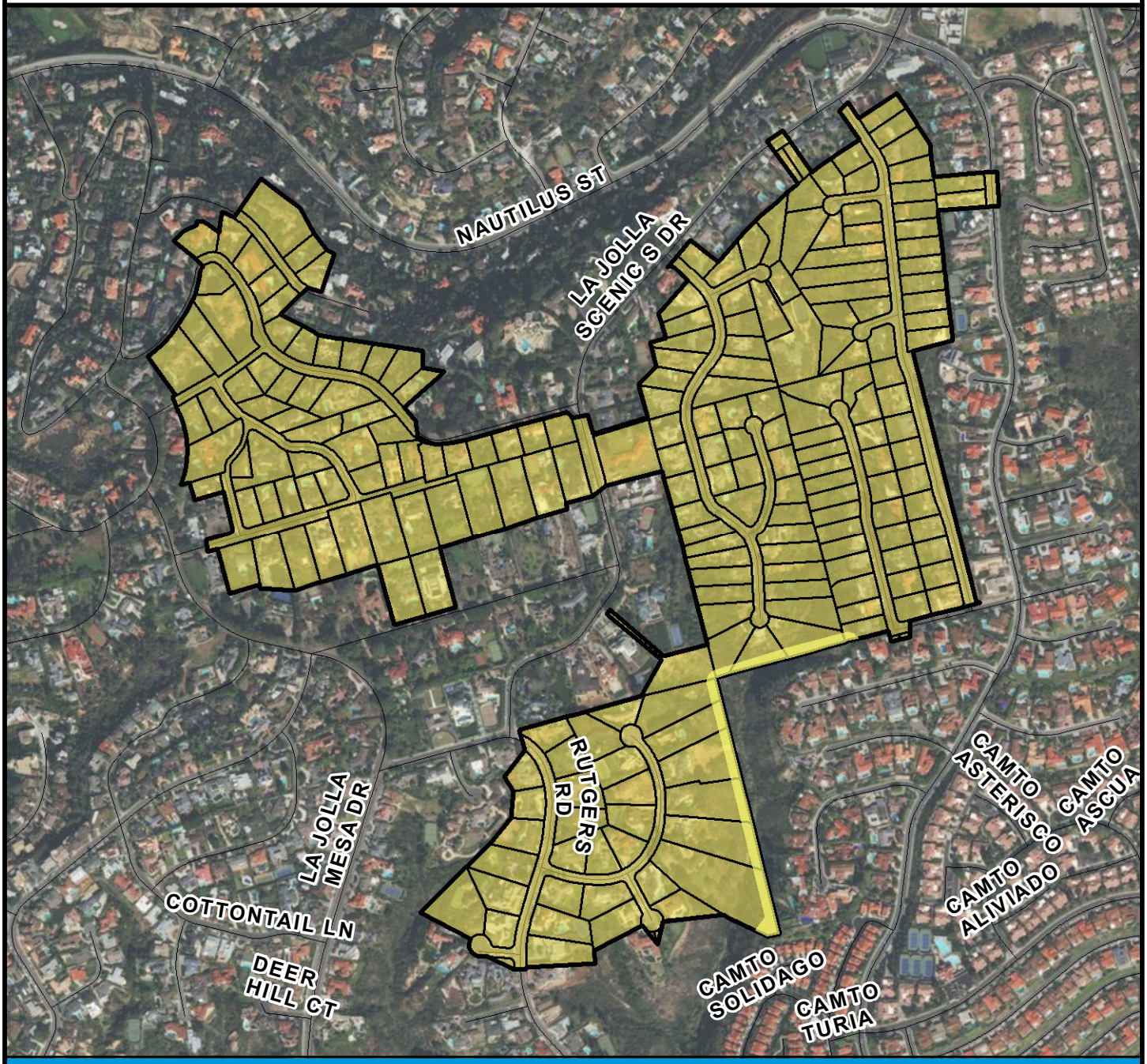

SURCHARGE PROJECT
JOLA-12: LA JOLLA 12

BOUNDARY LEGEND

Project Boundary

Parcel Boundaries

N

PROJECT DATA

TRENCH LENGTH:	20,106 FT
SERVICE DROPS:	212
POWER POLE REMOVAL:	127
TRANSFORMER COUNT:	36
ESTIMATED COST:	$ 12,691,759

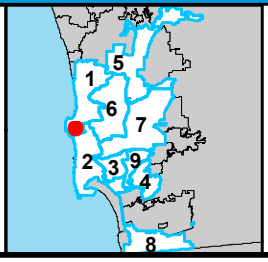

SanGIS

THIS MAP/DATA IS PROVIDED WITHOUT WARRANTY OF ANY KIND, EITHER EXPRESSED OR IMPLIED, INCLUDING BUT NOT LIMITED TO, THE IMPLIED WARRANTIES OF MERCHANTABILITY AND FITNESS FOR A PARTICULAR PURPOSE.

COUNCIL DISTRICT 1
NEIGHBORHOOD: LA JOLLA
PLANNING COMMUNITY: LA JOLLA

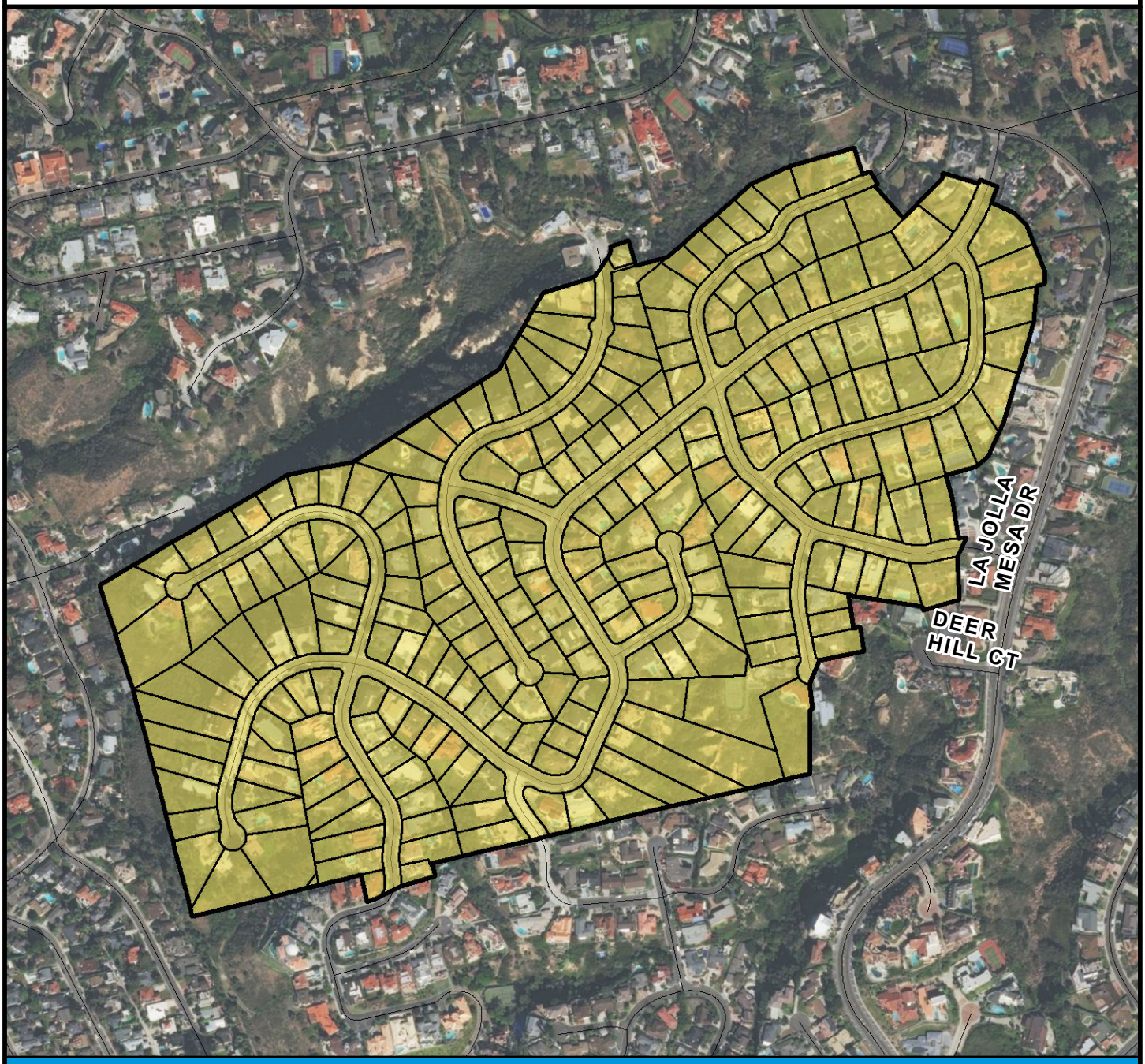

SURCHARGE PROJECT
JOLA-13: LA JOLLA 13

BOUNDARY LEGEND

Project Boundary

Parcel Boundaries

N

PROJECT DATA

TRENCH LENGTH:	13,160 FT
SERVICE DROPS:	249
POWER POLE REMOVAL:	90
TRANSFORMER COUNT:	29
ESTIMATED COST:	$ 9,679,320

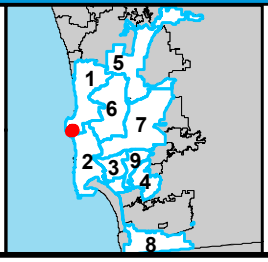

SanGIS
THIS MAP/DATA IS PROVIDED WITHOUT WARRANTY OF ANY KIND, EITHER EXPRESSED OR IMPLIED, INCLUDING BUT NOT LIMITED TO, THE IMPLIED WARRANTIES OF MERCHANTABILITY AND FITNESS FOR A PARTICULAR PURPOSE.

COUNCIL DISTRICT 1
NEIGHBORHOOD: LA JOLLA
PLANNING COMMUNITY: LA JOLLA



SURCHARGE PROJECT
JOLA-14: LA JOLLA 14

BOUNDARY LEGEND

Project Boundary

Parcel Boundaries

N

PROJECT DATA

TRENCH LENGTH:	11,131 FT
SERVICE DROPS:	229
POWER POLE REMOVAL:	83
TRANSFORMER COUNT:	26
ESTIMATED COST:	$ 8,564,842

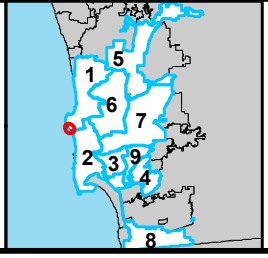

SanGIS
THIS MAP/DATA IS PROVIDED WITHOUT WARRANTY OF ANY KIND, EITHER EXPRESSED OR IMPLIED, INCLUDING BUT NOT LIMITED TO, THE IMPLIED WARRANTIES OF MERCHANTABILITY AND FITNESS FOR A PARTICULAR PURPOSE.

COUNCIL DISTRICT 1
NEIGHBORHOOD: LA JOLLA
PLANNING COMMUNITY: LA JOLLA

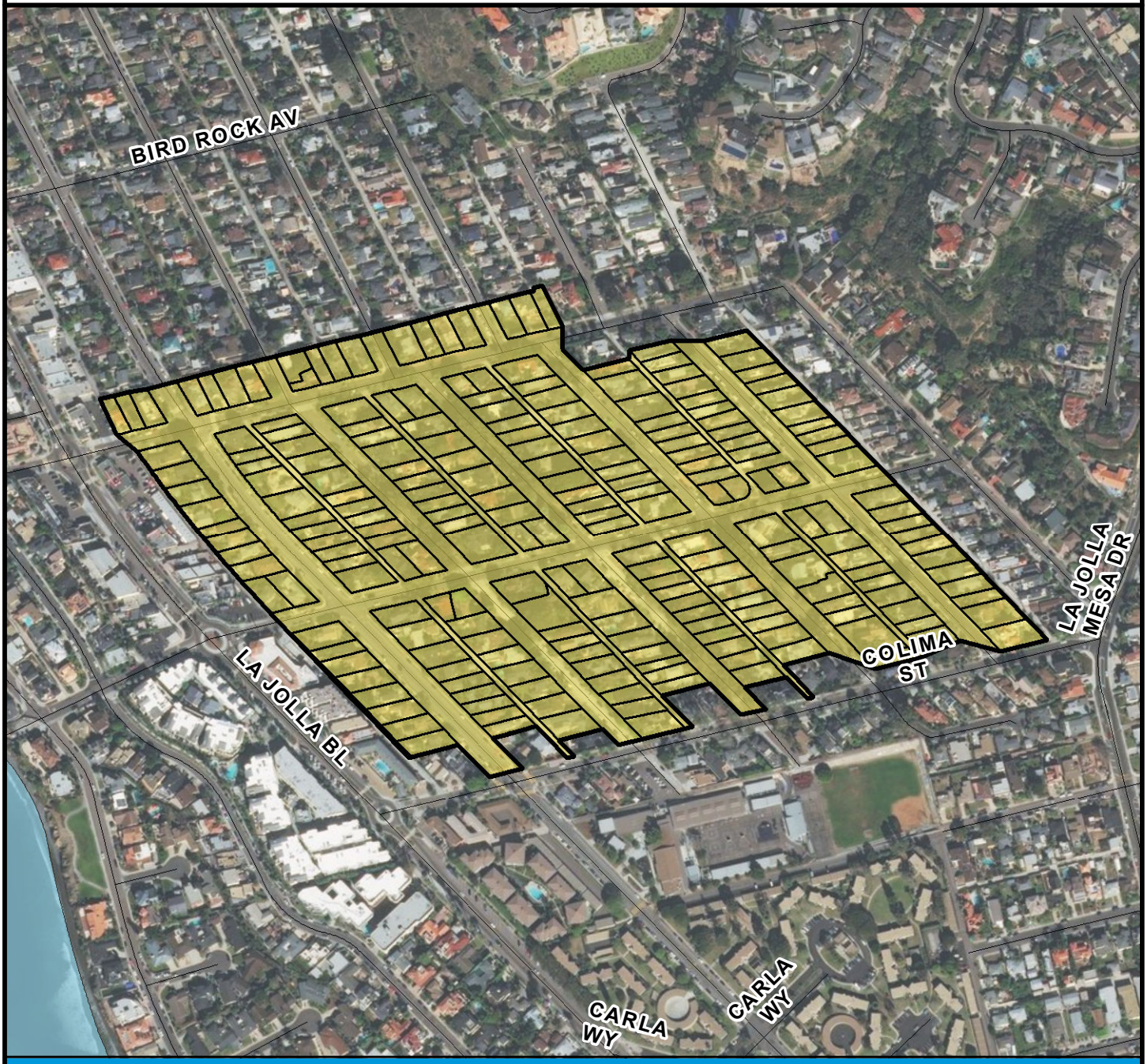

SURCHARGE PROJECT
JOLA-15: LA JOLLA 15

BOUNDARY LEGEND

Project Boundary

Parcel Boundaries

N

PROJECT DATA

TRENCH LENGTH:	8,865 FT
SERVICE DROPS:	224
POWER POLE REMOVAL:	67
TRANSFORMER COUNT:	17
ESTIMATED COST:	$ 7,177,308

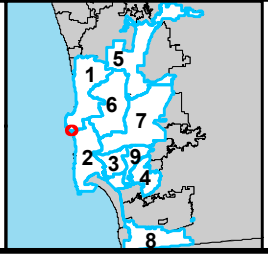

SanGIS
THIS MAP/DATA IS PROVIDED WITHOUT WARRANTY OF ANY KIND, EITHER EXPRESSED OR IMPLIED, INCLUDING BUT NOT LIMITED TO, THE IMPLIED WARRANTIES OF MERCHANTABILITY AND FITNESS FOR A PARTICULAR PURPOSE.

COUNCIL DISTRICT 1
NEIGHBORHOOD: LA JOLLA
PLANNING COMMUNITY: LA JOLLA

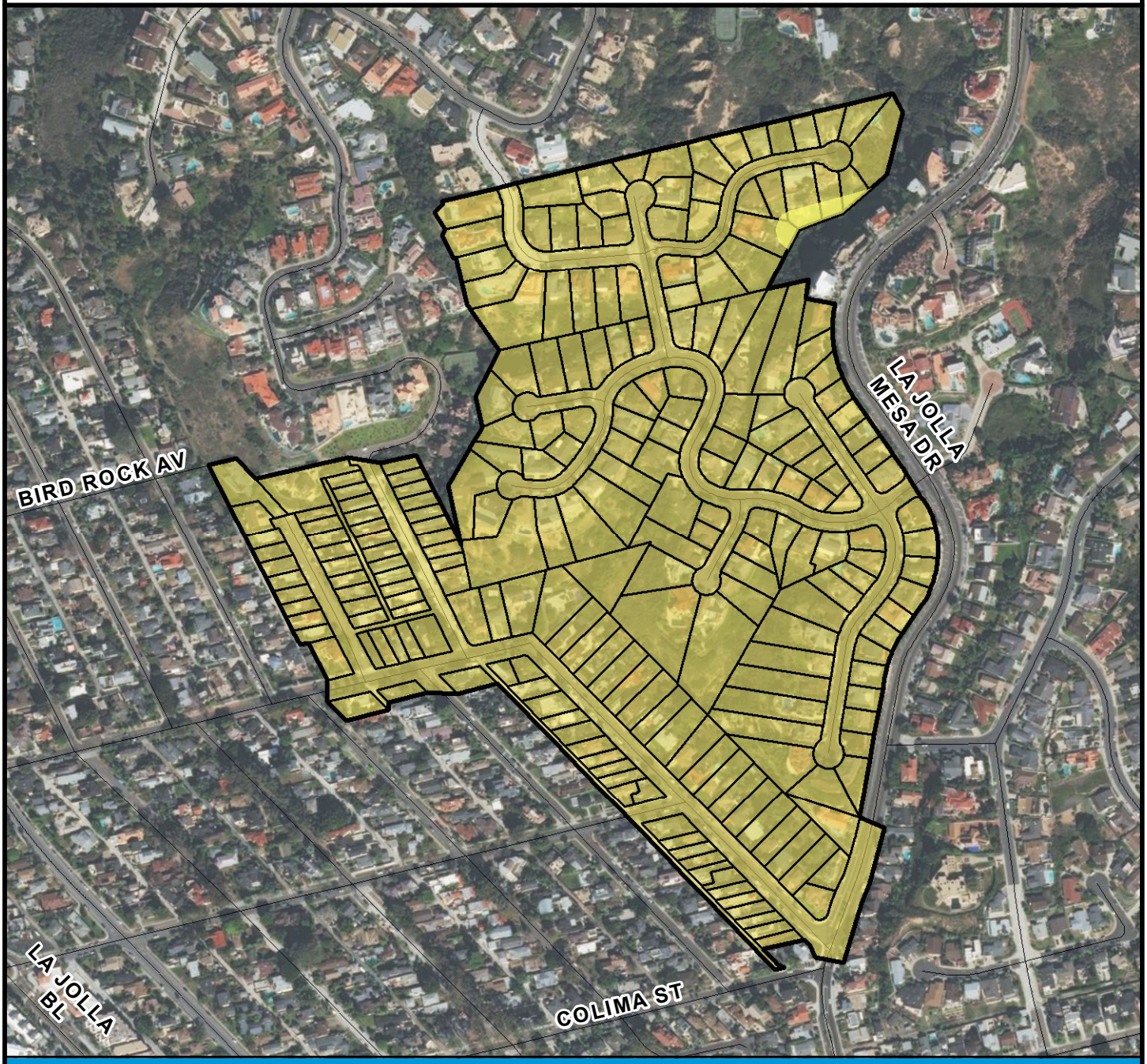

SURCHARGE PROJECT
JOLA-16: LA JOLLA 16

BOUNDARY LEGEND

Project Boundary

Parcel Boundaries

N

PROJECT DATA

TRENCH LENGTH:	11,748 FT
SERVICE DROPS:	232
POWER POLE REMOVAL:	98
TRANSFORMER COUNT:	20
ESTIMATED COST:	$ 8,743,508

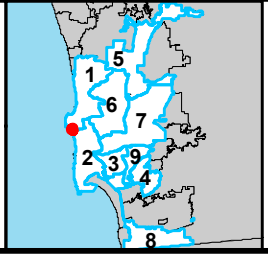

SanGIS
THIS MAP/DATA IS PROVIDED WITHOUT WARRANTY OF ANY KIND, EITHER EXPRESSED OR IMPLIED, INCLUDING BUT NOT LIMITED TO, THE IMPLIED WARRANTIES OF MERCHANTABILITY AND FITNESS FOR A PARTICULAR PURPOSE.

COUNCIL DISTRICT 1
NEIGHBORHOOD: LA JOLLA
PLANNING COMMUNITY: LA JOLLA

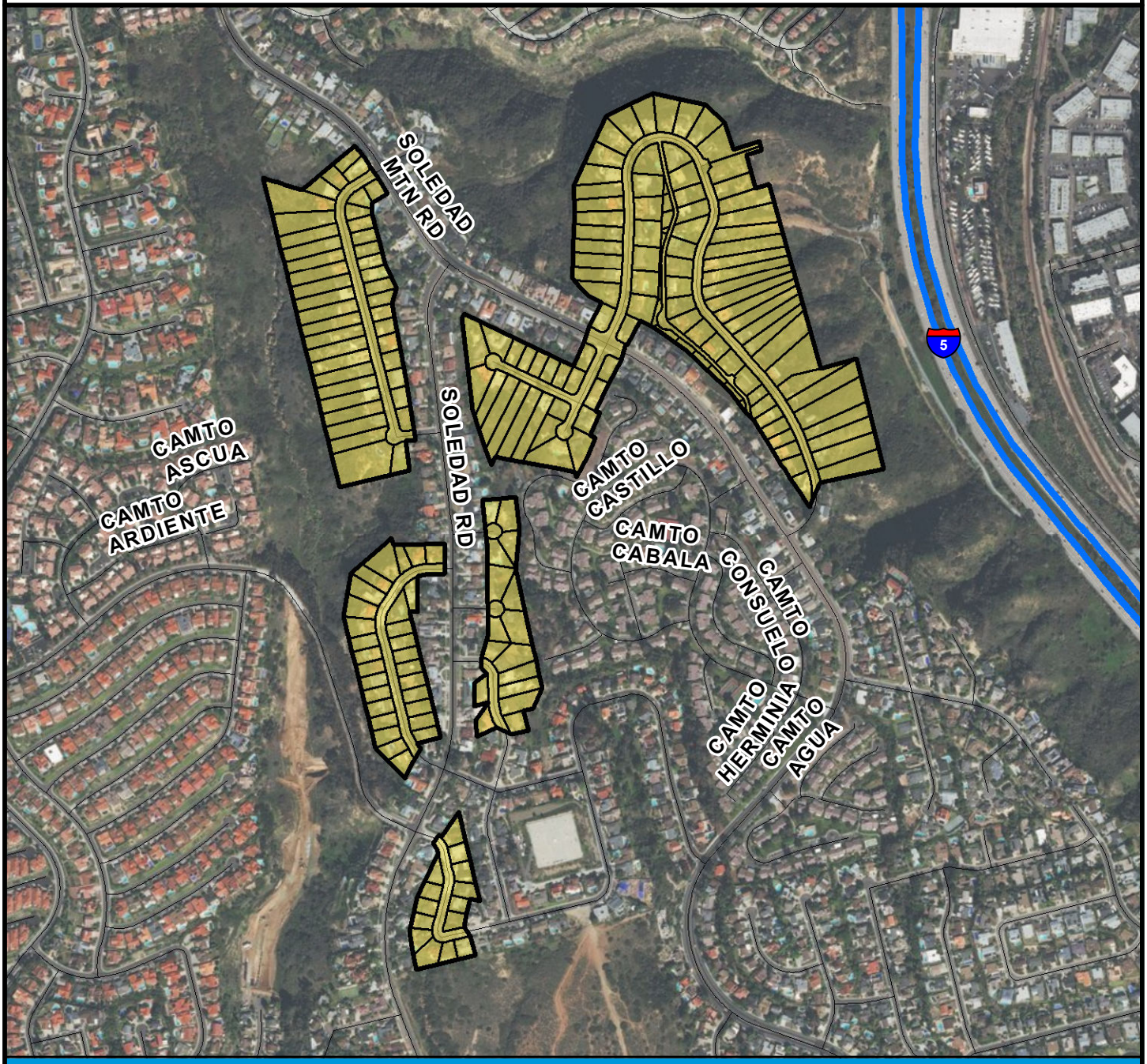

SURCHARGE PROJECT
JOLA-17: LA JOLLA 17

BOUNDARY LEGEND

Project Boundary

Parcel Boundaries

N

PROJECT DATA

TRENCH LENGTH:	8,425 FT
SERVICE DROPS:	194
POWER POLE REMOVAL:	65
TRANSFORMER COUNT:	20
ESTIMATED COST:	$ 6,704,404

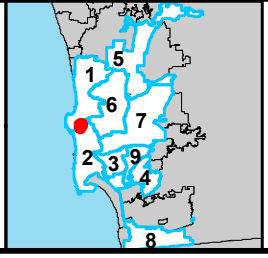

SanGIS

THIS MAP/DATA IS PROVIDED WITHOUT WARRANTY OF ANY KIND, EITHER EXPRESSED OR IMPLIED, INCLUDING BUT NOT LIMITED TO, THE IMPLIED WARRANTIES OF MERCHANTABILITY AND FITNESS FOR A PARTICULAR PURPOSE.

COUNCIL DISTRICT 1
NEIGHBORHOOD: LA JOLLA
PLANNING COMMUNITY: LA JOLLA

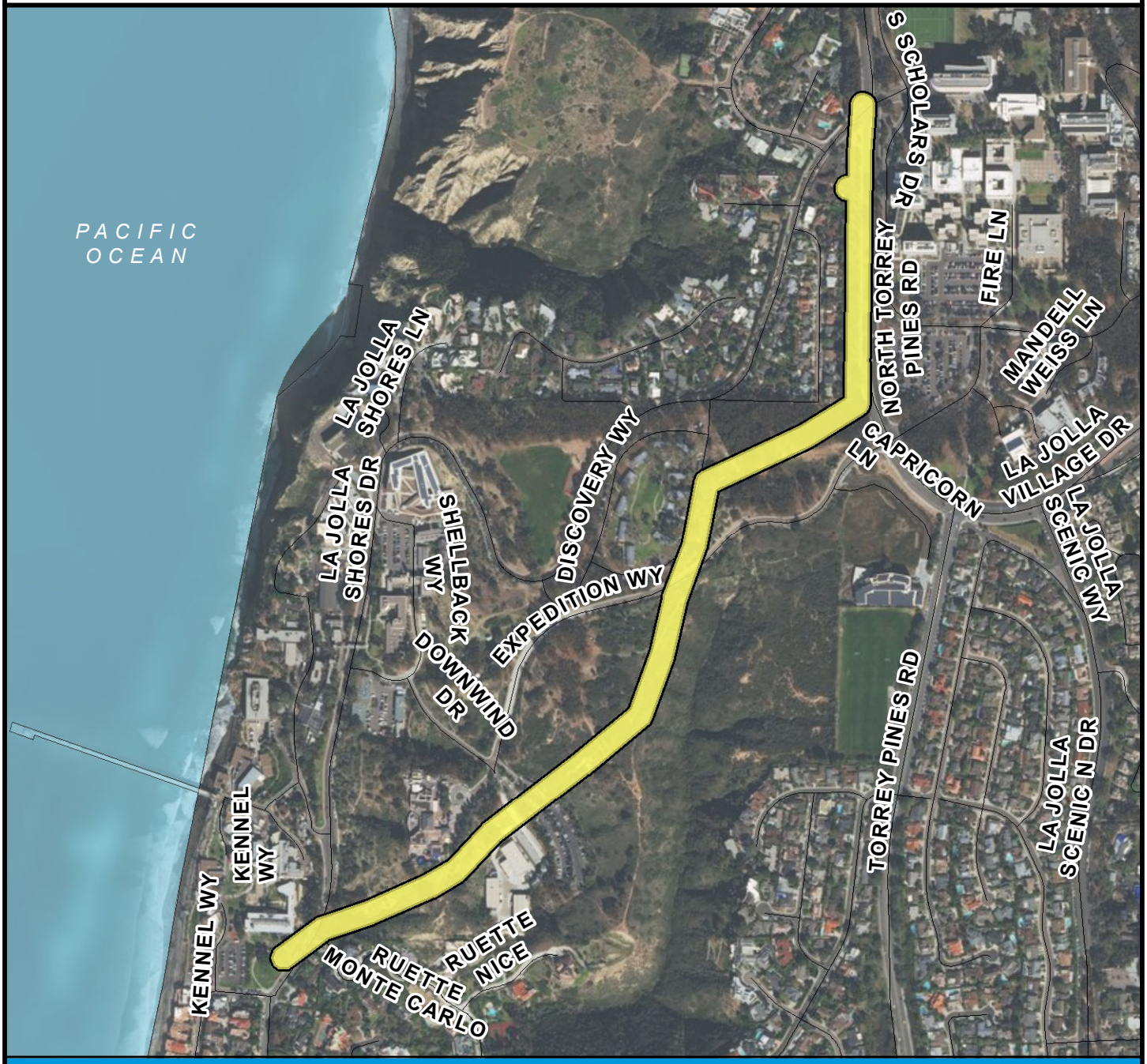

SURCHARGE PROJECT
JOLA-S1: LA JOLLA SEGMENT 01

BOUNDARY LEGEND

- Project Boundary
- Parcel Boundaries

N

PROJECT DATA

TRENCH LENGTH:	5,777 FT
SERVICE DROPS:	0
POWER POLE REMOVAL:	23
TRANSFORMER COUNT:	1
ESTIMATED COST:	$ 2,858,931

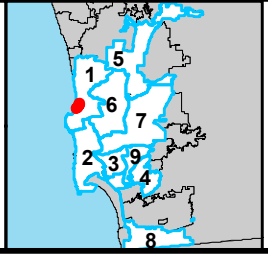

SanGIS
THIS MAP/DATA IS PROVIDED WITHOUT WARRANTY OF ANY KIND, EITHER EXPRESSED OR IMPLIED, INCLUDING BUT NOT LIMITED TO, THE IMPLIED WARRANTIES OF MERCHANTABILITY AND FITNESS FOR A PARTICULAR PURPOSE.

COUNCIL DISTRICT 1
NEIGHBORHOOD: LA JOLLA
PLANNING COMMUNITY: LA JOLLA

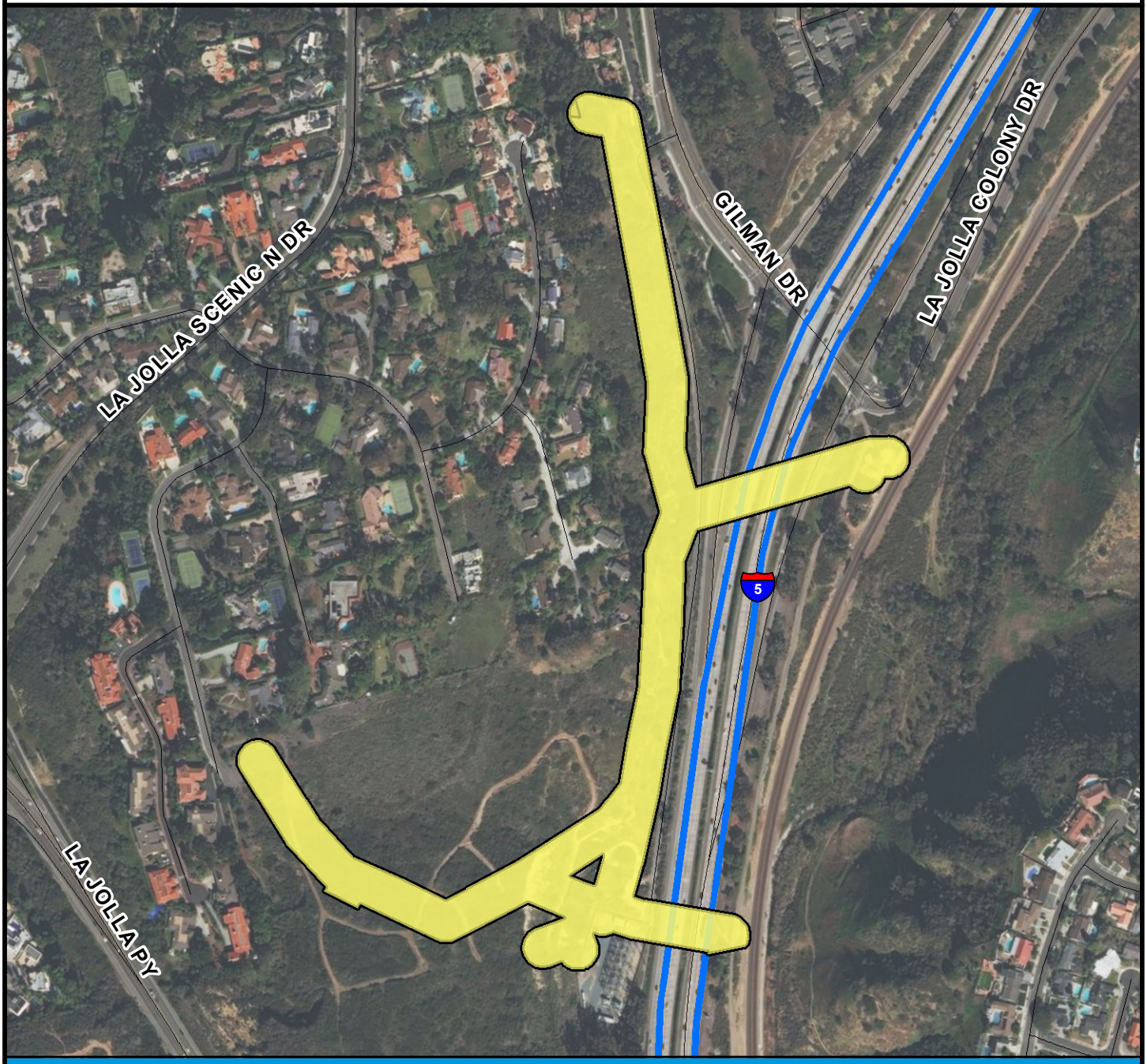

SURCHARGE PROJECT
JOLA-S2: LA JOLLA SEGMENT 02

BOUNDARY LEGEND

Project Boundary

Parcel Boundaries

N

PROJECT DATA

TRENCH LENGTH:	5,425 FT
SERVICE DROPS:	0
POWER POLE REMOVAL:	40
TRANSFORMER COUNT:	4
ESTIMATED COST:	$ 3,030,476

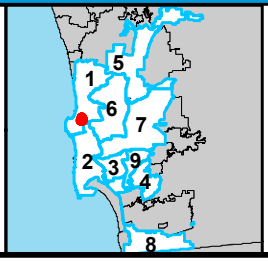

SanGIS
THIS MAP/DATA IS PROVIDED WITHOUT WARRANTY OF ANY KIND, EITHER EXPRESSED OR IMPLIED, INCLUDING BUT NOT LIMITED TO, THE IMPLIED WARRANTIES OF MERCHANTABILITY AND FITNESS FOR A PARTICULAR PURPOSE.

COUNCIL DISTRICT 1
NEIGHBORHOOD: LA JOLLA
PLANNING COMMUNITY: LA JOLLA



SURCHARGE PROJECT
JOLA-S3: LA JOLLA SEGMENT 03

BOUNDARY LEGEND

Project Boundary

Parcel Boundaries

N

PROJECT DATA

TRENCH LENGTH:		1,399 FT
SERVICE DROPS:		0
POWER POLE REMOVAL:		7
TRANSFORMER COUNT:		3
ESTIMATED COST:	$	924,290

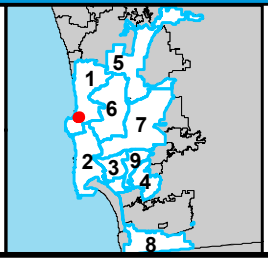

SanGIS
THIS MAP/DATA IS PROVIDED WITHOUT WARRANTY OF ANY KIND, EITHER EXPRESSED OR IMPLIED, INCLUDING BUT NOT LIMITED TO, THE IMPLIED WARRANTIES OF MERCHANTABILITY AND FITNESS FOR A PARTICULAR PURPOSE.

COUNCIL DISTRICT 1
NEIGHBORHOOD: LA JOLLA
PLANNING COMMUNITY: LA JOLLA



SURCHARGE PROJECT
JOLA-S4: LA JOLLA SEGMENT 04

BOUNDARY LEGEND

Project Boundary

Parcel Boundaries

N

PROJECT DATA

TRENCH LENGTH:		485 FT
SERVICE DROPS:		0
POWER POLE REMOVAL:		3
TRANSFORMER COUNT:		0
ESTIMATED COST:	$	419,784

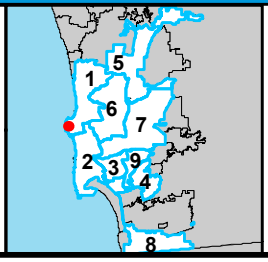

SanGIS
THIS MAP/DATA IS PROVIDED WITHOUT WARRANTY OF ANY KIND, EITHER EXPRESSED OR IMPLIED, INCLUDING BUT NOT LIMITED TO, THE IMPLIED WARRANTIES OF MERCHANTABILITY AND FITNESS FOR A PARTICULAR PURPOSE.

COUNCIL DISTRICT 1
NEIGHBORHOOD: LA JOLLA
PLANNING COMMUNITY: LA JOLLA

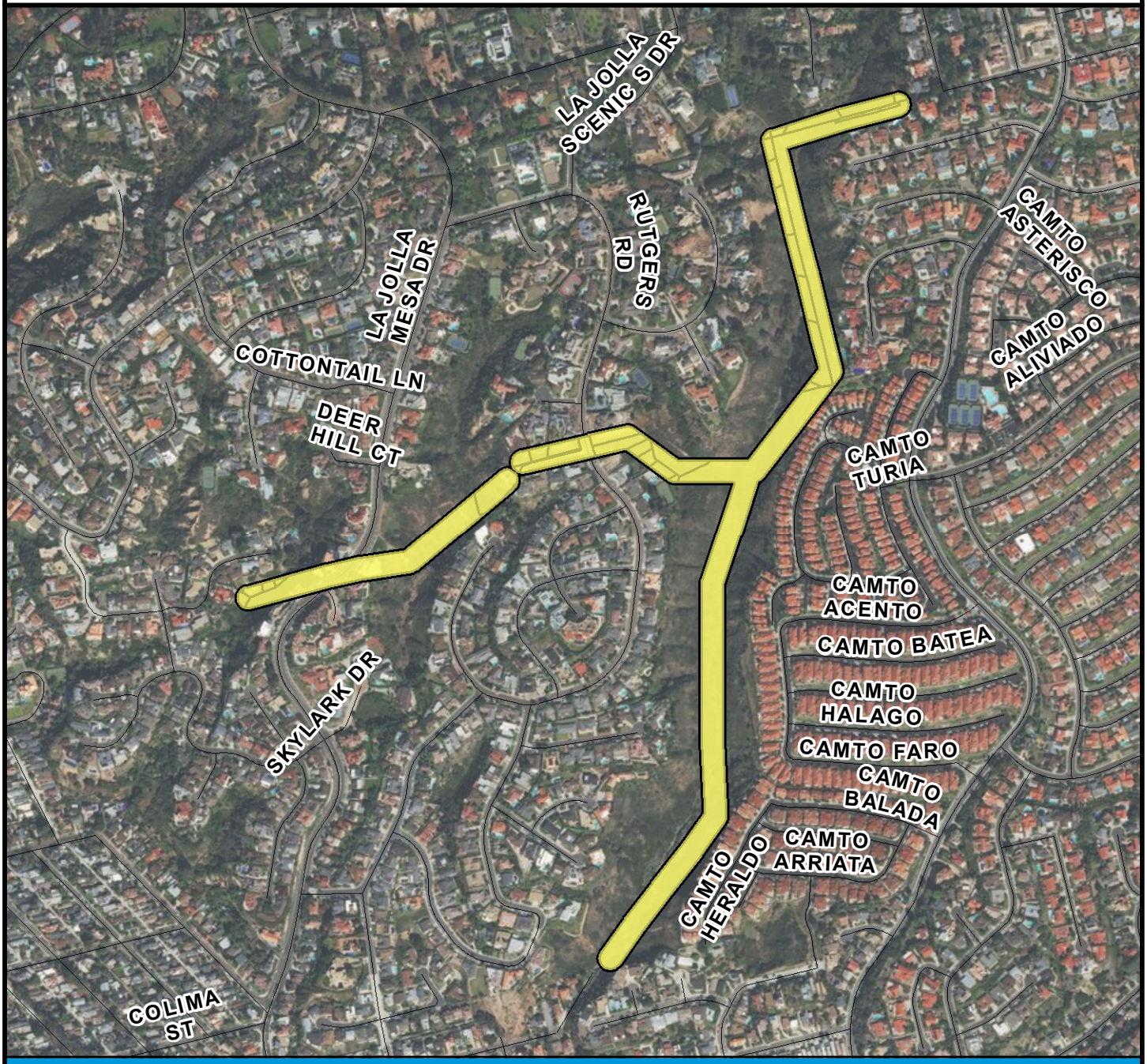

SURCHARGE PROJECT
JOLA-S5: LA JOLLA SEGMENT 05

BOUNDARY LEGEND

N

Project Boundary

Parcel Boundaries

PROJECT DATA

TRENCH LENGTH:	8,353 FT
SERVICE DROPS:	4
POWER POLE REMOVAL:	31
TRANSFORMER COUNT:	0
ESTIMATED COST:	$ 4,042,722

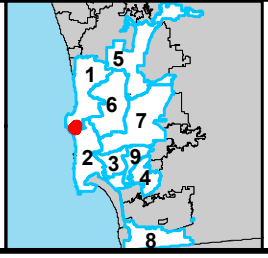

SanGIS
THIS MAP/DATA IS PROVIDED WITHOUT WARRANTY OF ANY KIND, EITHER EXPRESSED OR IMPLIED, INCLUDING BUT NOT LIMITED TO, THE IMPLIED WARRANTIES OF MERCHANTABILITY AND FITNESS FOR A PARTICULAR PURPOSE.

COUNCIL DISTRICT 1
NEIGHBORHOOD: LA JOLLA
PLANNING COMMUNITY: LA JOLLA

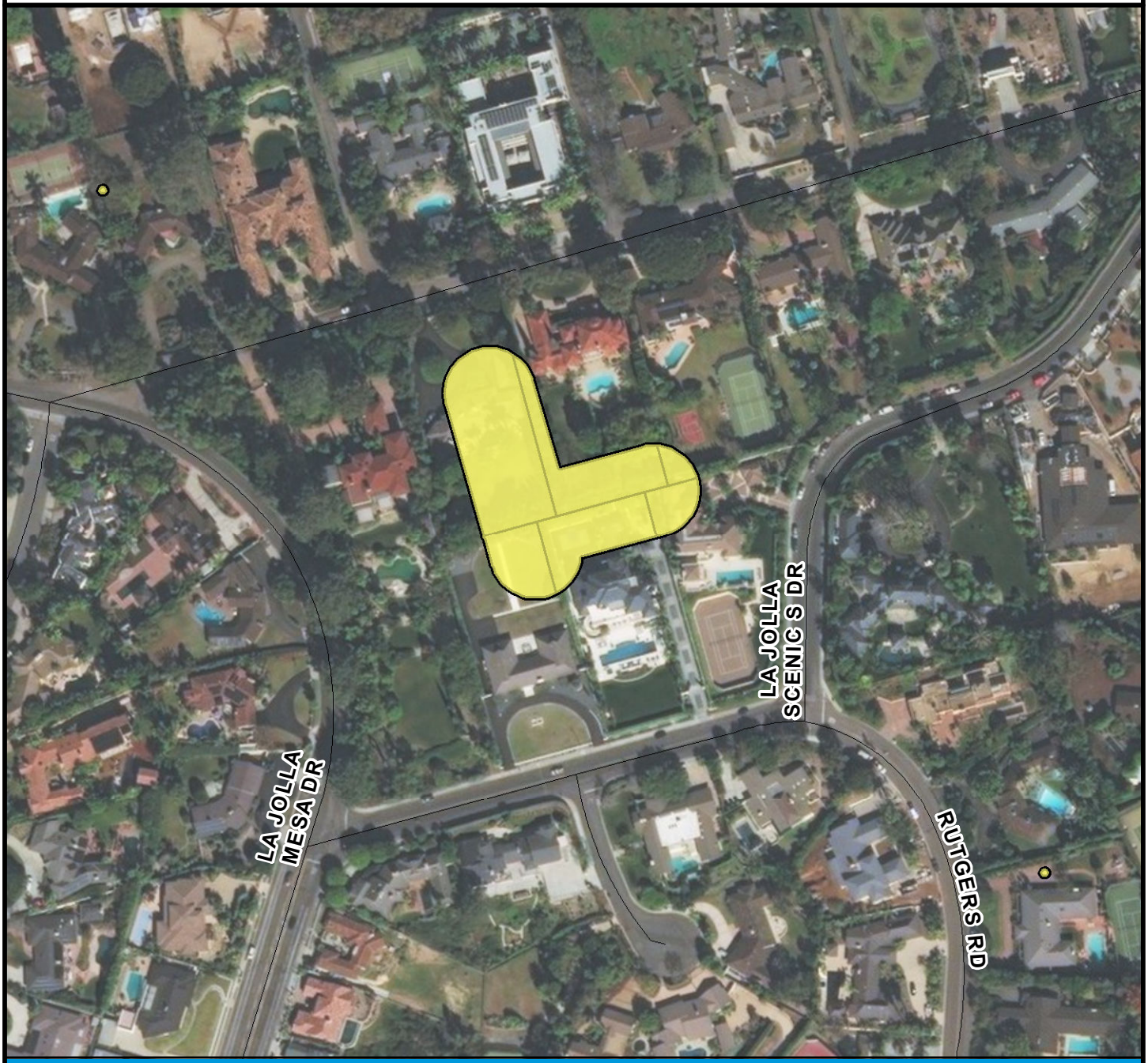

SURCHARGE PROJECT
JOLA-S6: LA JOLLA SEGMENT 06

BOUNDARY LEGEND

Project Boundary

Parcel Boundaries

N

PROJECT DATA

TRENCH LENGTH:		387 FT
SERVICE DROPS:		1
POWER POLE REMOVAL:		4
TRANSFORMER COUNT:		2
ESTIMATED COST:	$	448,848

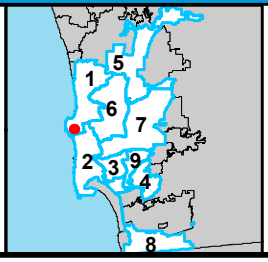

SanGIS
THIS MAP/DATA IS PROVIDED WITHOUT WARRANTY OF ANY KIND, EITHER EXPRESSED OR IMPLIED, INCLUDING BUT NOT LIMITED TO, THE IMPLIED WARRANTIES OF MERCHANTABILITY AND FITNESS FOR A PARTICULAR PURPOSE.

COUNCIL DISTRICT 1
NEIGHBORHOOD: NORTH CITY
KEYED MAP

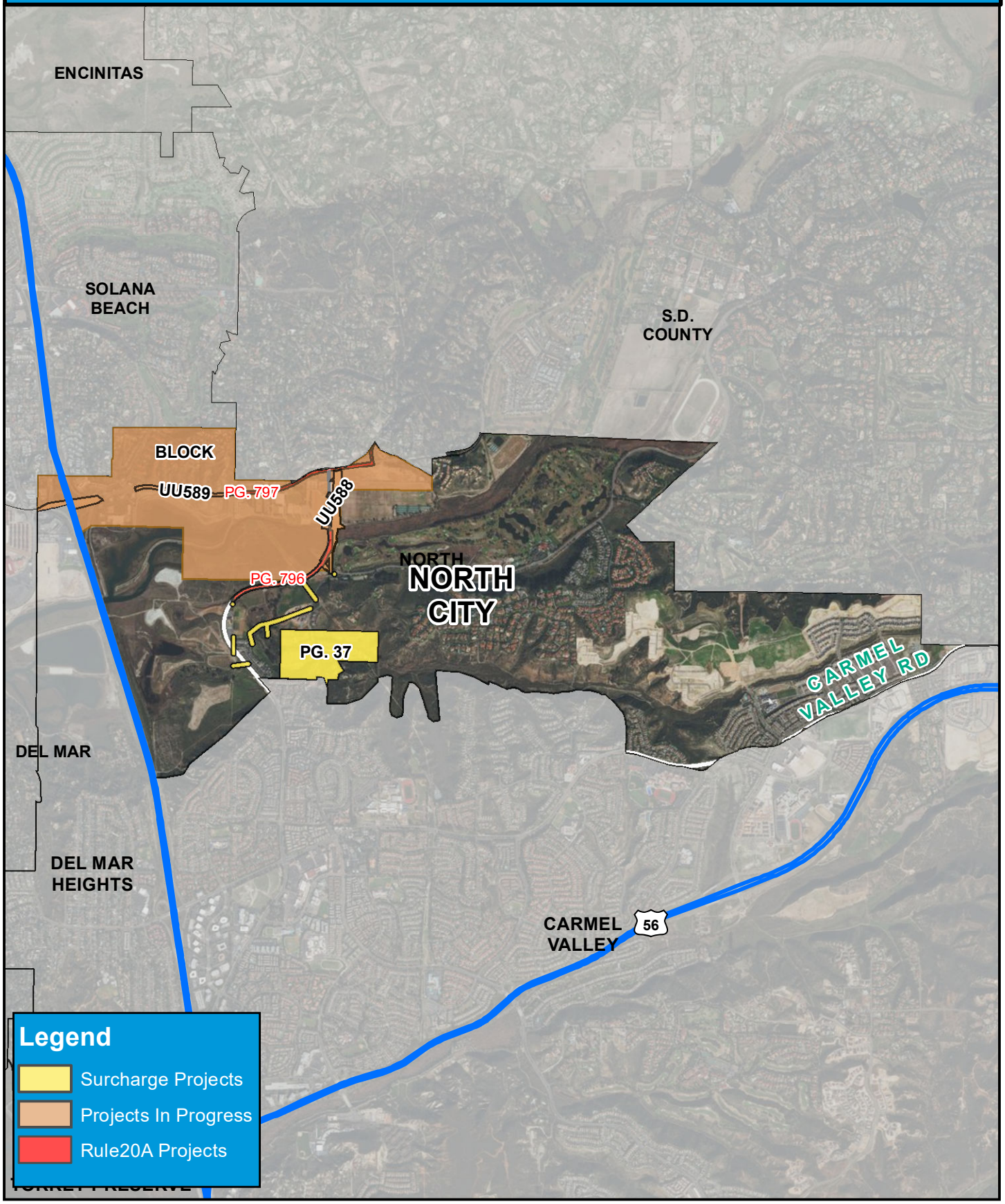

COUNCIL DISTRICT 1
NEIGHBORHOOD: NORTH CITY
PLANNING COMMUNITY: NCFUA SUBAREA II

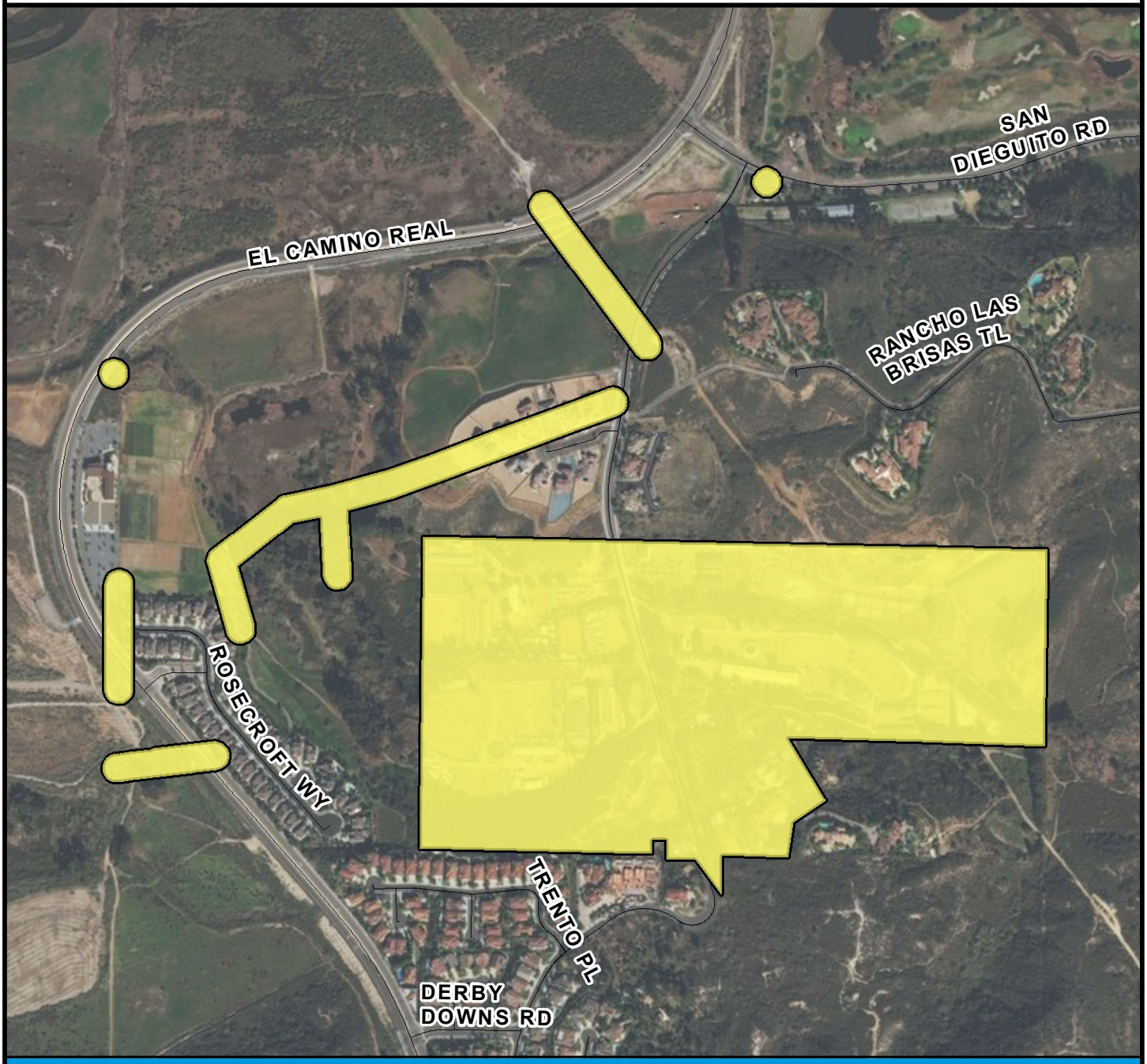

SURCHARGE PROJECT
NCTY-S1: NORTH CITY SEGMENT 01

BOUNDARY LEGEND

N

Project Boundary

Parcel Boundaries

PROJECT DATA

TRENCH LENGTH:	7,040 FT
SERVICE DROPS:	12
POWER POLE REMOVAL:	28
TRANSFORMER COUNT:	5
ESTIMATED COST:	$ 3,646,942

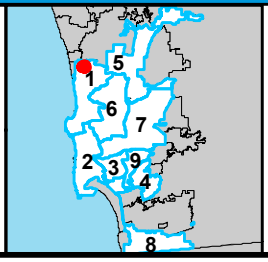

SanGIS

THIS MAP/DATA IS PROVIDED WITHOUT WARRANTY OF ANY KIND, EITHER EXPRESSED OR IMPLIED, INCLUDING BUT NOT LIMITED TO, THE IMPLIED WARRANTIES OF MERCHANTABILITY AND FITNESS FOR A PARTICULAR PURPOSE.

COUNCIL DISTRICT 1
NEIGHBORHOOD: SORRENTO VALLEY
PLANNING COMMUNITY: TORREY PINES

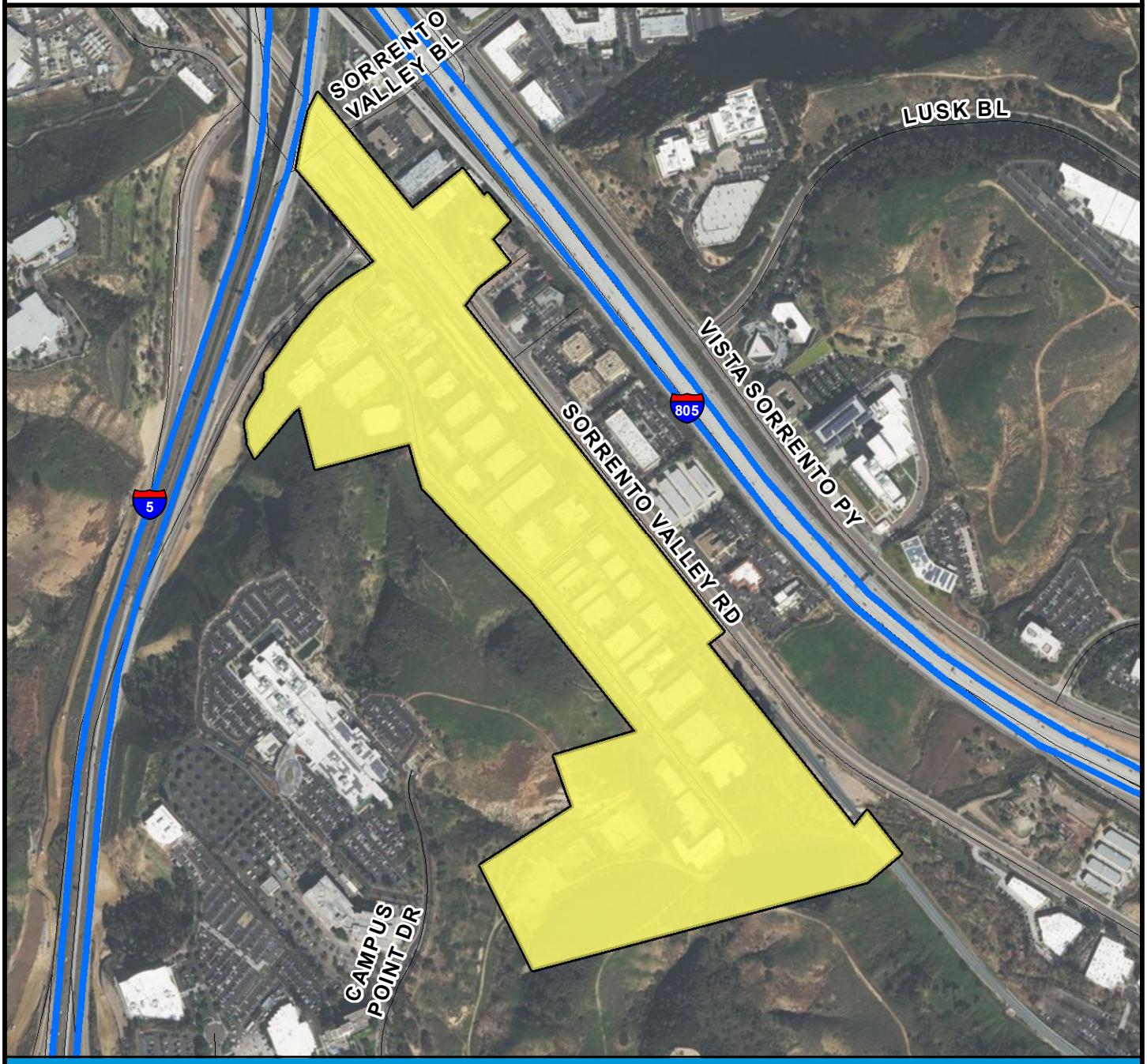

SURCHARGE PROJECT
SOVA-S1: SORRENTO VALLEY SEGMENT 01

BOUNDARY LEGEND

N

Project Boundary

Parcel Boundaries

PROJECT DATA

TRENCH LENGTH:	9,293 FT
SERVICE DROPS:	28
POWER POLE REMOVAL:	59
TRANSFORMER COUNT:	15
ESTIMATED COST:	$ 5,395,960

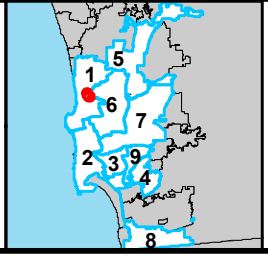

SanGIS
THIS MAP/DATA IS PROVIDED WITHOUT WARRANTY OF ANY KIND, EITHER EXPRESSED OR IMPLIED, INCLUDING BUT NOT LIMITED TO, THE IMPLIED WARRANTIES OF MERCHANTABILITY AND FITNESS FOR A PARTICULAR PURPOSE.

COUNCIL DISTRICT 1
NEIGHBORHOOD: TORREY PINES
KEYED MAP



COUNCIL DISTRICT 1
NEIGHBORHOOD: TORREY PINES
PLANNING COMMUNITY: LA JOLLA

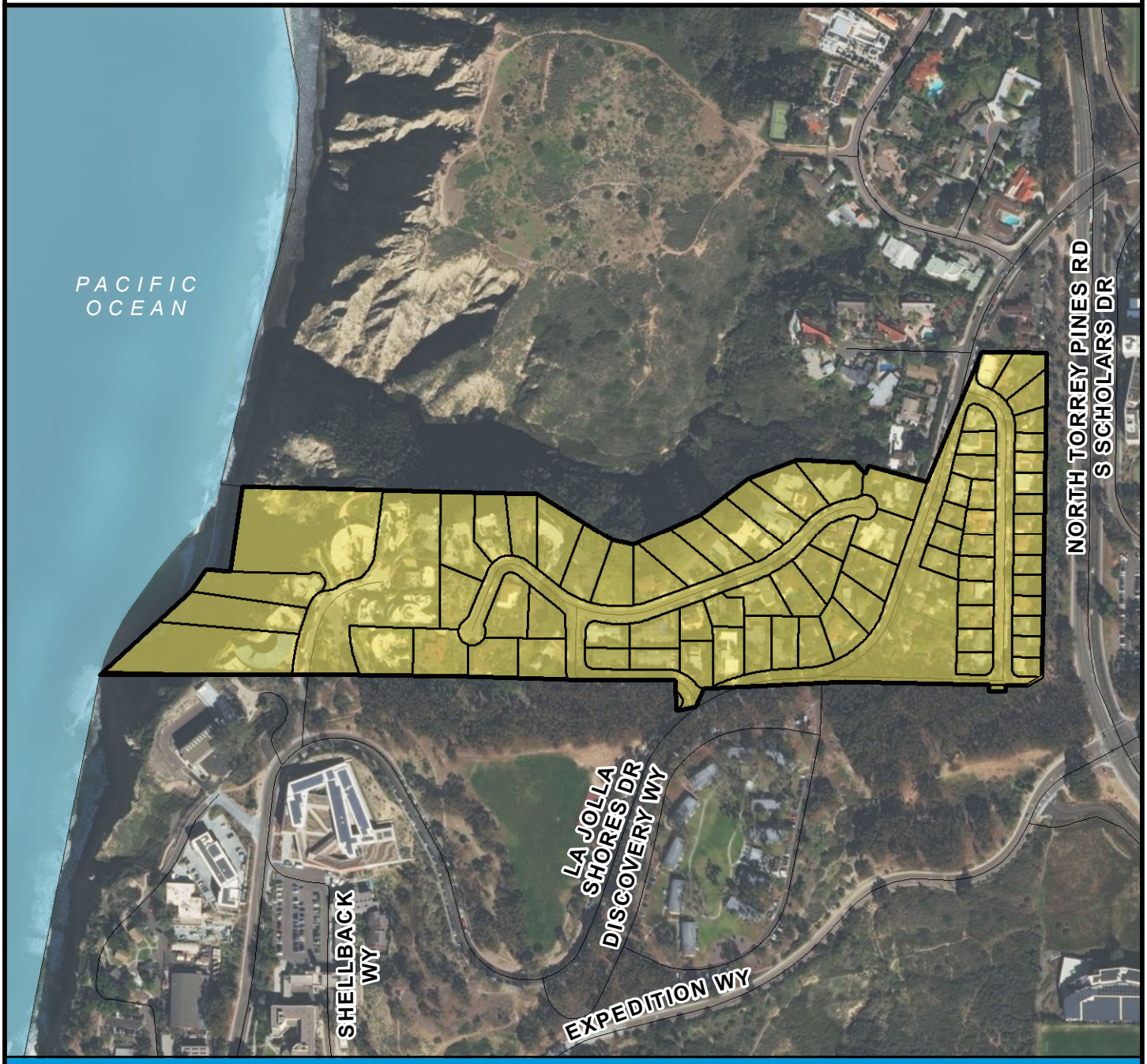

SURCHARGE PROJECT
TPIN-01: TORREY PINES 01

BOUNDARY LEGEND

- Project Boundary
- Parcel Boundaries

N

PROJECT DATA

TRENCH LENGTH:	4,114 FT
SERVICE DROPS:	75
POWER POLE REMOVAL:	33
TRANSFORMER COUNT:	9
ESTIMATED COST:	$ 3,191,293

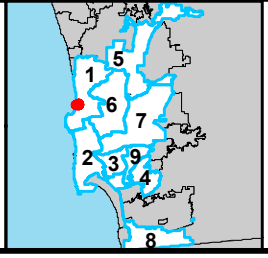

SanGIS
THIS MAP/DATA IS PROVIDED WITHOUT WARRANTY OF ANY KIND, EITHER EXPRESSED OR IMPLIED, INCLUDING BUT NOT LIMITED TO, THE IMPLIED WARRANTIES OF MERCHANTABILITY AND FITNESS FOR A PARTICULAR PURPOSE.

COUNCIL DISTRICT 1
NEIGHBORHOOD: TORREY PINES
PLANNING COMMUNITY: UNIVERSITY



SURCHARGE PROJECT
TPIN-S1: TORREY PINES SEGMENT 01

BOUNDARY LEGEND

Project Boundary

Parcel Boundaries

N

PROJECT DATA

TRENCH LENGTH:	2,646 FT
SERVICE DROPS:	0
POWER POLE REMOVAL:	15
TRANSFORMER COUNT:	0
ESTIMATED COST:	$ 1,415,210

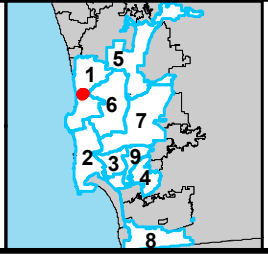

SanGIS

THIS MAP/DATA IS PROVIDED WITHOUT WARRANTY OF ANY KIND, EITHER EXPRESSED OR IMPLIED, INCLUDING BUT NOT LIMITED TO, THE IMPLIED WARRANTIES OF MERCHANTABILITY AND FITNESS FOR A PARTICULAR PURPOSE.

COUNCIL DISTRICT 1
NEIGHBORHOOD: TORREY PRESERVE
KEYED MAP



COUNCIL DISTRICT 1
NEIGHBORHOOD: TORREY PRESERVE
PLANNING COMMUNITY: TORREY PINES

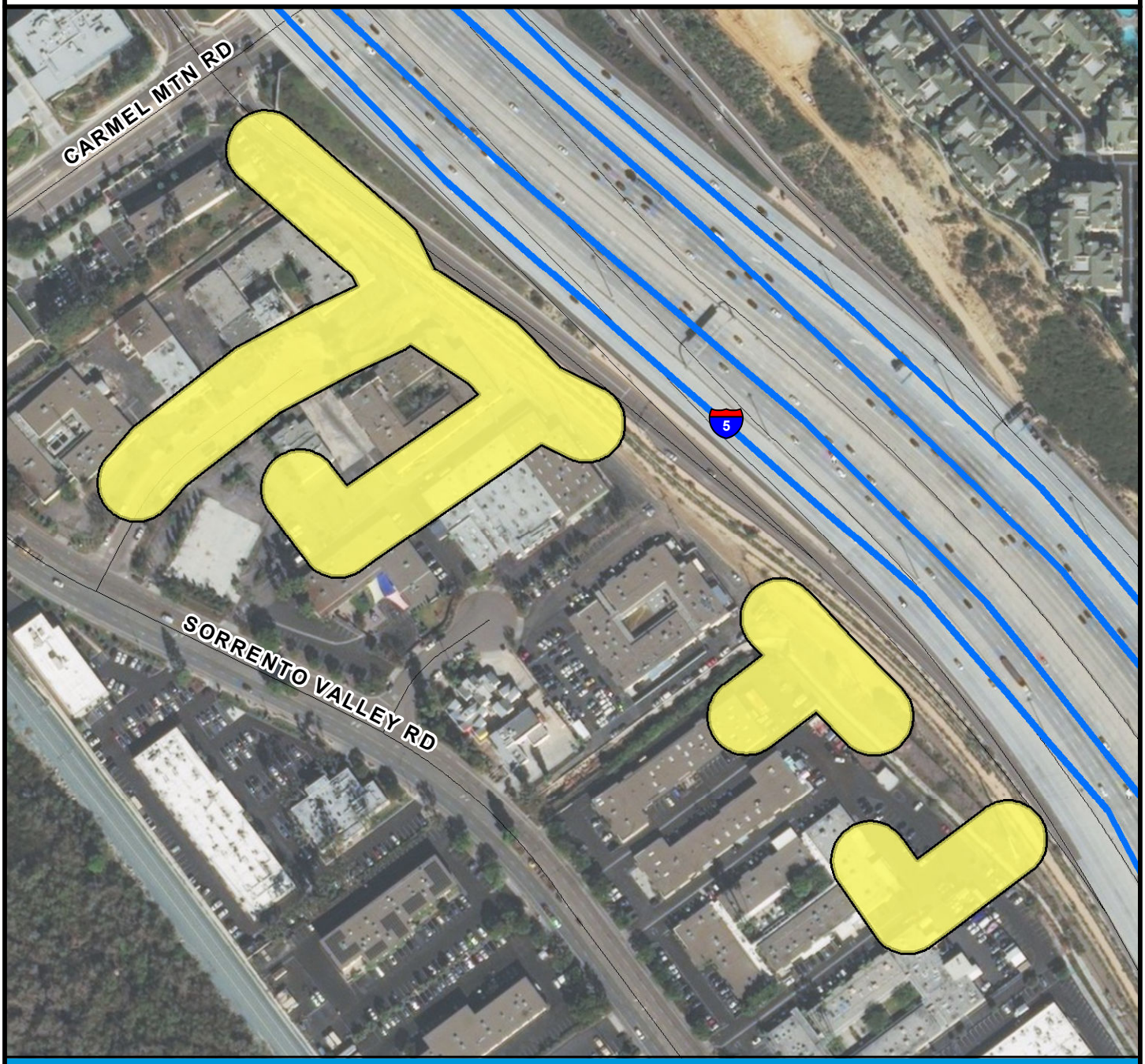

SURCHARGE PROJECT
TPSV-S1: TORREY PRESERVE SEGMENT 01

BOUNDARY LEGEND

Project Boundary

Parcel Boundaries

N

PROJECT DATA

TRENCH LENGTH:	2,336 FT
SERVICE DROPS:	2
POWER POLE REMOVAL:	21
TRANSFORMER COUNT:	8
ESTIMATED COST:	$ 1,563,114

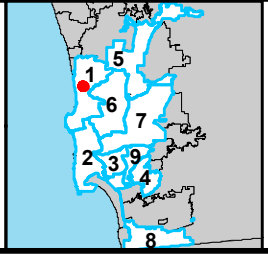

SanGIS
THIS MAP/DATA IS PROVIDED WITHOUT WARRANTY OF ANY KIND, EITHER EXPRESSED OR IMPLIED, INCLUDING BUT NOT LIMITED TO, THE IMPLIED WARRANTIES OF MERCHANTABILITY AND FITNESS FOR A PARTICULAR PURPOSE.

COUNCIL DISTRICT 1
NEIGHBORHOOD: TORREY PRESERVE
PLANNING COMMUNITY: TORREY PINES



SURCHARGE PROJECT
TPSV-S2: TORREY PRESERVE SEGMENT 02

BOUNDARY LEGEND

Project Boundary

Parcel Boundaries

N

PROJECT DATA

TRENCH LENGTH:	9,166 FT
SERVICE DROPS:	0
POWER POLE REMOVAL:	42
TRANSFORMER COUNT:	2
ESTIMATED COST:	$ 4,462,394

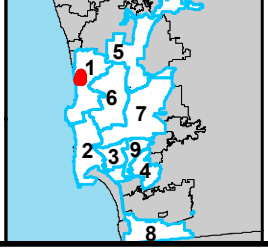

SanGIS
THIS MAP/DATA IS PROVIDED WITHOUT WARRANTY OF ANY KIND, EITHER EXPRESSED OR IMPLIED, INCLUDING BUT NOT LIMITED TO, THE IMPLIED WARRANTIES OF MERCHANTABILITY AND FITNESS FOR A PARTICULAR PURPOSE.

COUNCIL DISTRICT 1
NEIGHBORHOOD: TORREY PRESERVE
PLANNING COMMUNITY: TORREY PINES

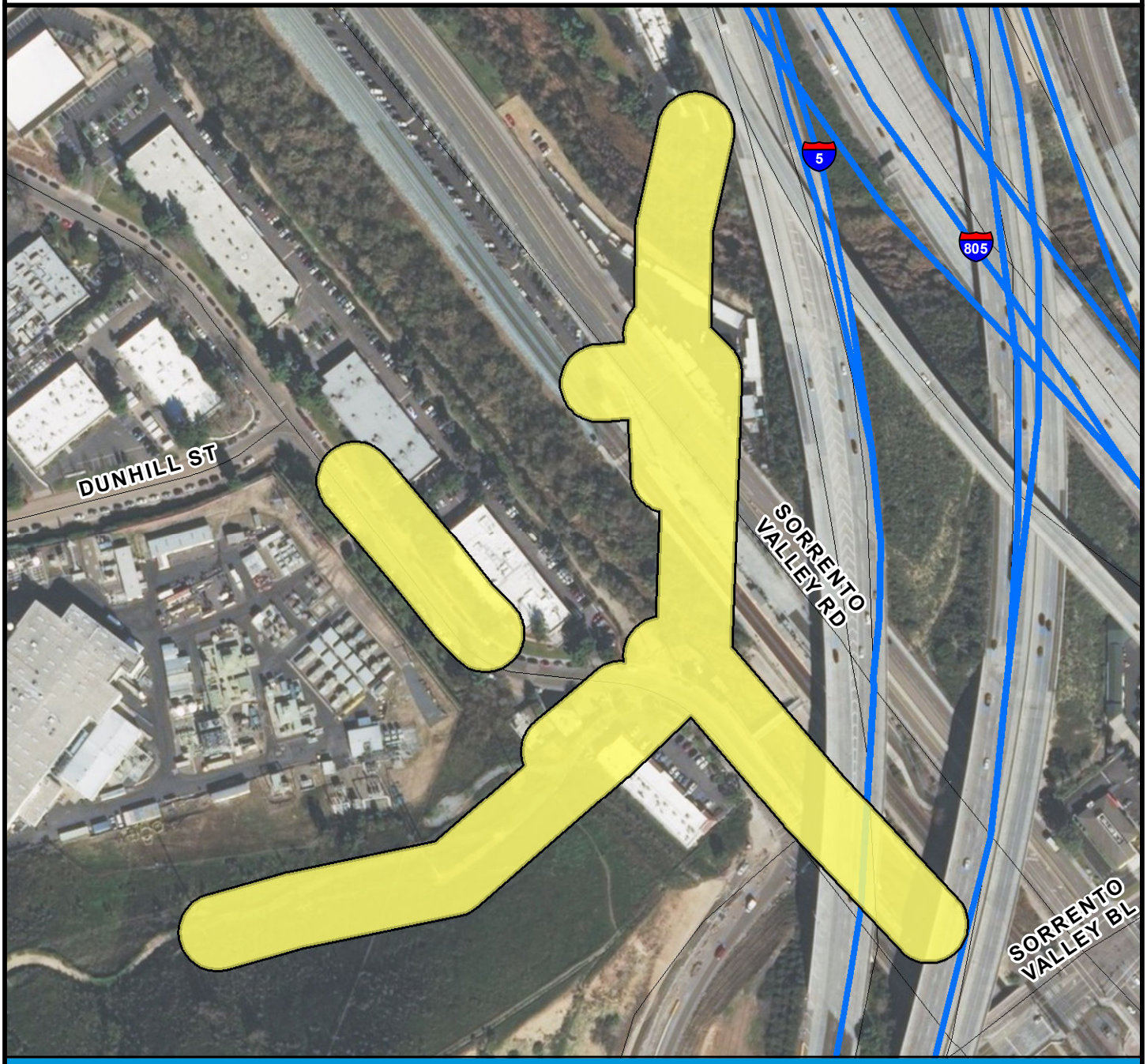

SURCHARGE PROJECT
TPSV-S3: TORREY PRESERVE SEGMENT 03

BOUNDARY LEGEND

N

Project Boundary

Parcel Boundaries

PROJECT DATA

TRENCH LENGTH:	3,537 FT
SERVICE DROPS:	3
POWER POLE REMOVAL:	16
TRANSFORMER COUNT:	2
ESTIMATED COST:	$ 1,894,234

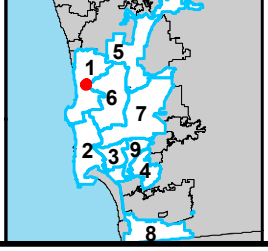

SanGIS
THIS MAP/DATA IS PROVIDED WITHOUT WARRANTY OF ANY KIND, EITHER EXPRESSED OR IMPLIED, INCLUDING BUT NOT LIMITED TO, THE IMPLIED WARRANTIES OF MERCHANTABILITY AND FITNESS FOR A PARTICULAR PURPOSE.

COUNCIL DISTRICT 1
NEIGHBORHOOD: TORREY PRESERVE
PLANNING COMMUNITY: TORREY PINES



SURCHARGE PROJECT
TPSV-S4: TORREY PRESERVE SEGMENT 04

BOUNDARY LEGEND

Project Boundary

Parcel Boundaries

N

PROJECT DATA

TRENCH LENGTH:		1,176 FT
SERVICE DROPS:		0
POWER POLE REMOVAL:		7
TRANSFORMER COUNT:		0
ESTIMATED COST:	$	743,504

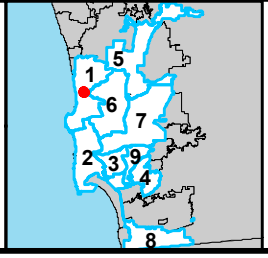

SanGIS
THIS MAP/DATA IS PROVIDED WITHOUT WARRANTY OF ANY KIND, EITHER EXPRESSED OR IMPLIED, INCLUDING BUT NOT LIMITED TO, THE IMPLIED WARRANTIES OF MERCHANTABILITY AND FITNESS FOR A PARTICULAR PURPOSE.

COUNCIL DISTRICT 1
NEIGHBORHOOD: UNIVERSITY CITY
KEYED MAP

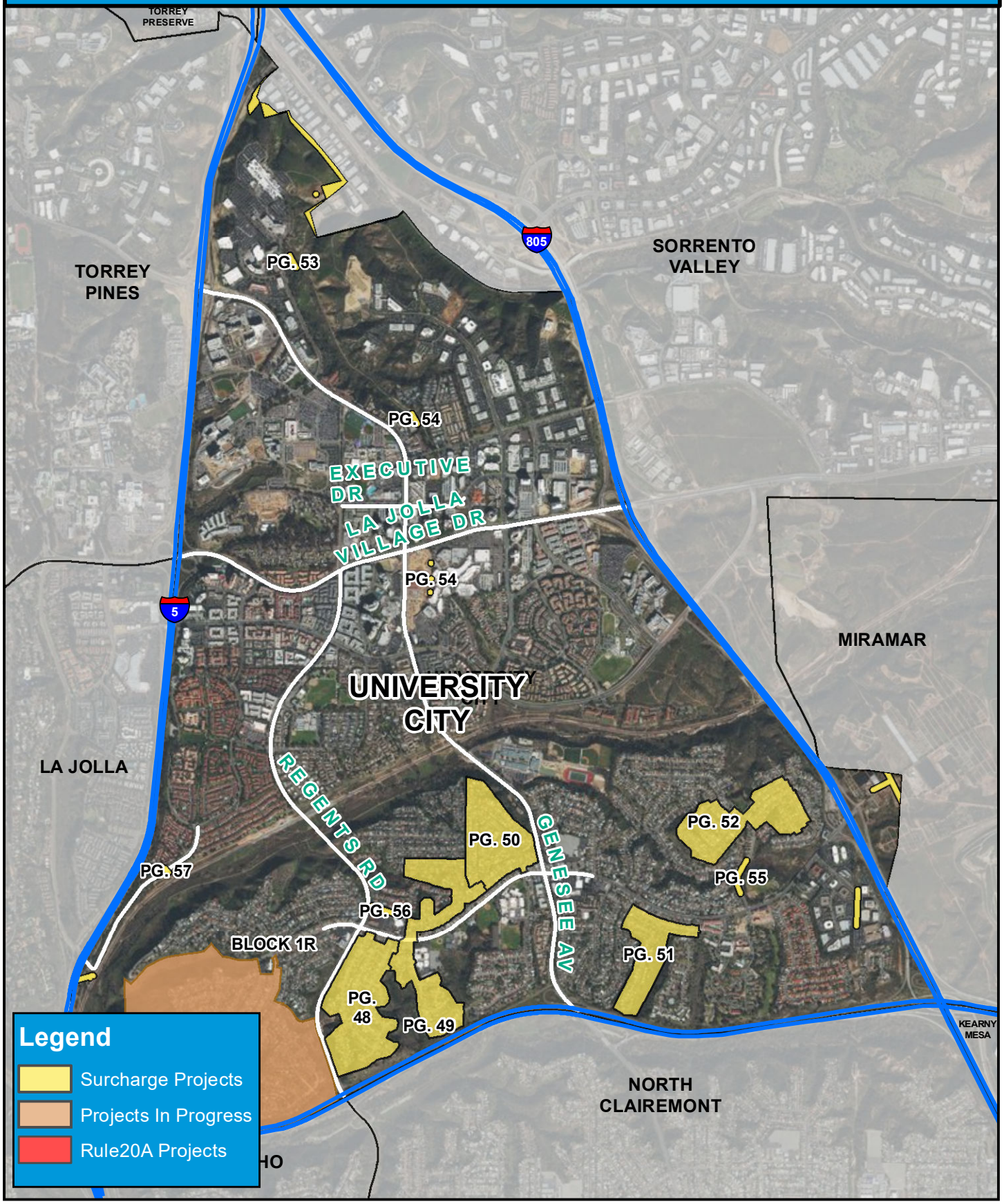

COUNCIL DISTRICT 1
NEIGHBORHOOD: UNIVERSITY CITY
PLANNING COMMUNITY: UNIVERSITY



SURCHARGE PROJECT
UCTY-01: UNIVERSITY CITY 01

BOUNDARY LEGEND

Project Boundary

Parcel Boundaries

N

PROJECT DATA

TRENCH LENGTH:	10,247 FT
SERVICE DROPS:	280
POWER POLE REMOVAL:	67
TRANSFORMER COUNT:	19
ESTIMATED COST:	$ 8,434,411

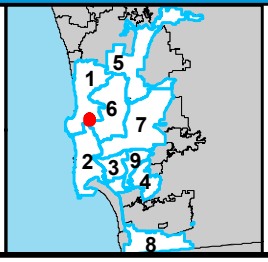

SanGIS
THIS MAP/DATA IS PROVIDED WITHOUT WARRANTY OF ANY KIND, EITHER EXPRESSED OR IMPLIED, INCLUDING BUT NOT LIMITED TO, THE IMPLIED WARRANTIES OF MERCHANTABILITY AND FITNESS FOR A PARTICULAR PURPOSE.

COUNCIL DISTRICT 1
NEIGHBORHOOD: UNIVERSITY CITY
PLANNING COMMUNITY: UNIVERSITY

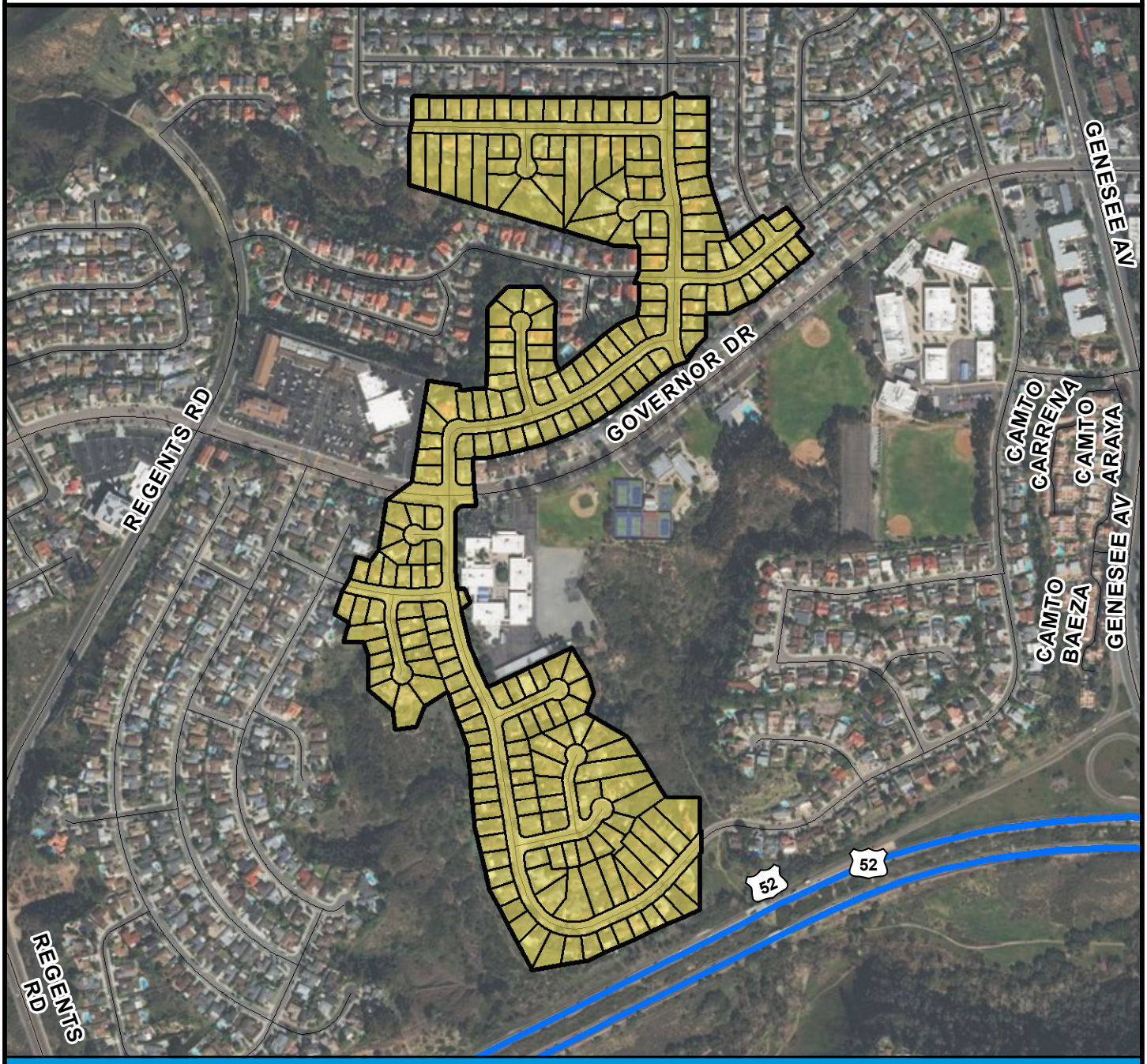

SURCHARGE PROJECT
UCTY-02: UNIVERSITY CITY 02

BOUNDARY LEGEND

Project Boundary

Parcel Boundaries

N

PROJECT DATA

TRENCH LENGTH:	9,880 FT
SERVICE DROPS:	227
POWER POLE REMOVAL:	56
TRANSFORMER COUNT:	19
ESTIMATED COST:	$ 7,687,091

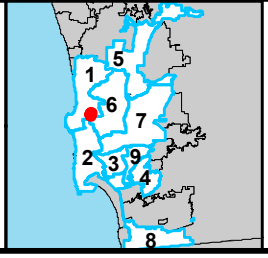

SanGIS
THIS MAP/DATA IS PROVIDED WITHOUT WARRANTY OF ANY KIND, EITHER EXPRESSED OR IMPLIED, INCLUDING BUT NOT LIMITED TO, THE IMPLIED WARRANTIES OF MERCHANTABILITY AND FITNESS FOR A PARTICULAR PURPOSE.

COUNCIL DISTRICT 1
NEIGHBORHOOD: UNIVERSITY CITY
PLANNING COMMUNITY: UNIVERSITY



SURCHARGE PROJECT
UCTY-03: UNIVERSITY CITY 03

BOUNDARY LEGEND

Project Boundary

Parcel Boundaries

N

PROJECT DATA

TRENCH LENGTH:	8,215 FT
SERVICE DROPS:	224
POWER POLE REMOVAL:	48
TRANSFORMER COUNT:	17
ESTIMATED COST:	$ 6,881,370

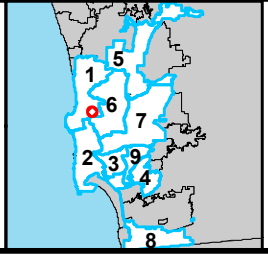

SanGIS
THIS MAP/DATA IS PROVIDED WITHOUT WARRANTY OF ANY KIND, EITHER EXPRESSED OR IMPLIED, INCLUDING BUT NOT LIMITED TO, THE IMPLIED WARRANTIES OF MERCHANTABILITY AND FITNESS FOR A PARTICULAR PURPOSE.

COUNCIL DISTRICT 1
NEIGHBORHOOD: UNIVERSITY CITY
PLANNING COMMUNITY: UNIVERSITY

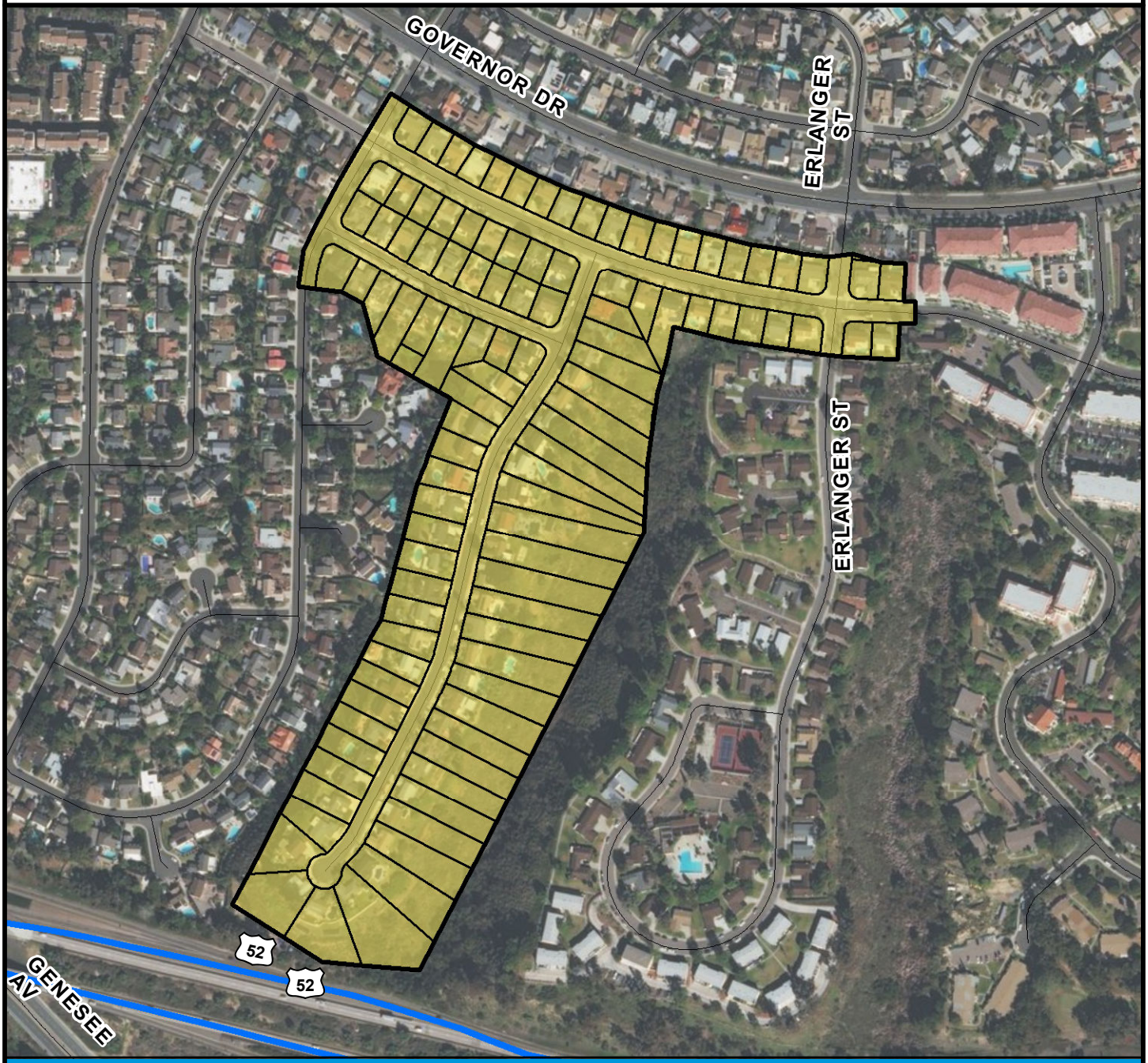

SURCHARGE PROJECT
UCTY-04: UNIVERSITY CITY 04

BOUNDARY LEGEND

Project Boundary

Parcel Boundaries

N

PROJECT DATA

TRENCH LENGTH:	4,064 FT
SERVICE DROPS:	104
POWER POLE REMOVAL:	27
TRANSFORMER COUNT:	9
ESTIMATED COST:	$ 3,418,155

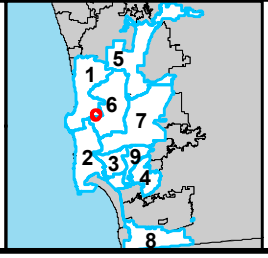

SanGIS
THIS MAP/DATA IS PROVIDED WITHOUT WARRANTY OF ANY KIND, EITHER EXPRESSED OR IMPLIED, INCLUDING BUT NOT LIMITED TO, THE IMPLIED WARRANTIES OF MERCHANTABILITY AND FITNESS FOR A PARTICULAR PURPOSE.

COUNCIL DISTRICT 1
NEIGHBORHOOD: UNIVERSITY CITY
PLANNING COMMUNITY: UNIVERSITY

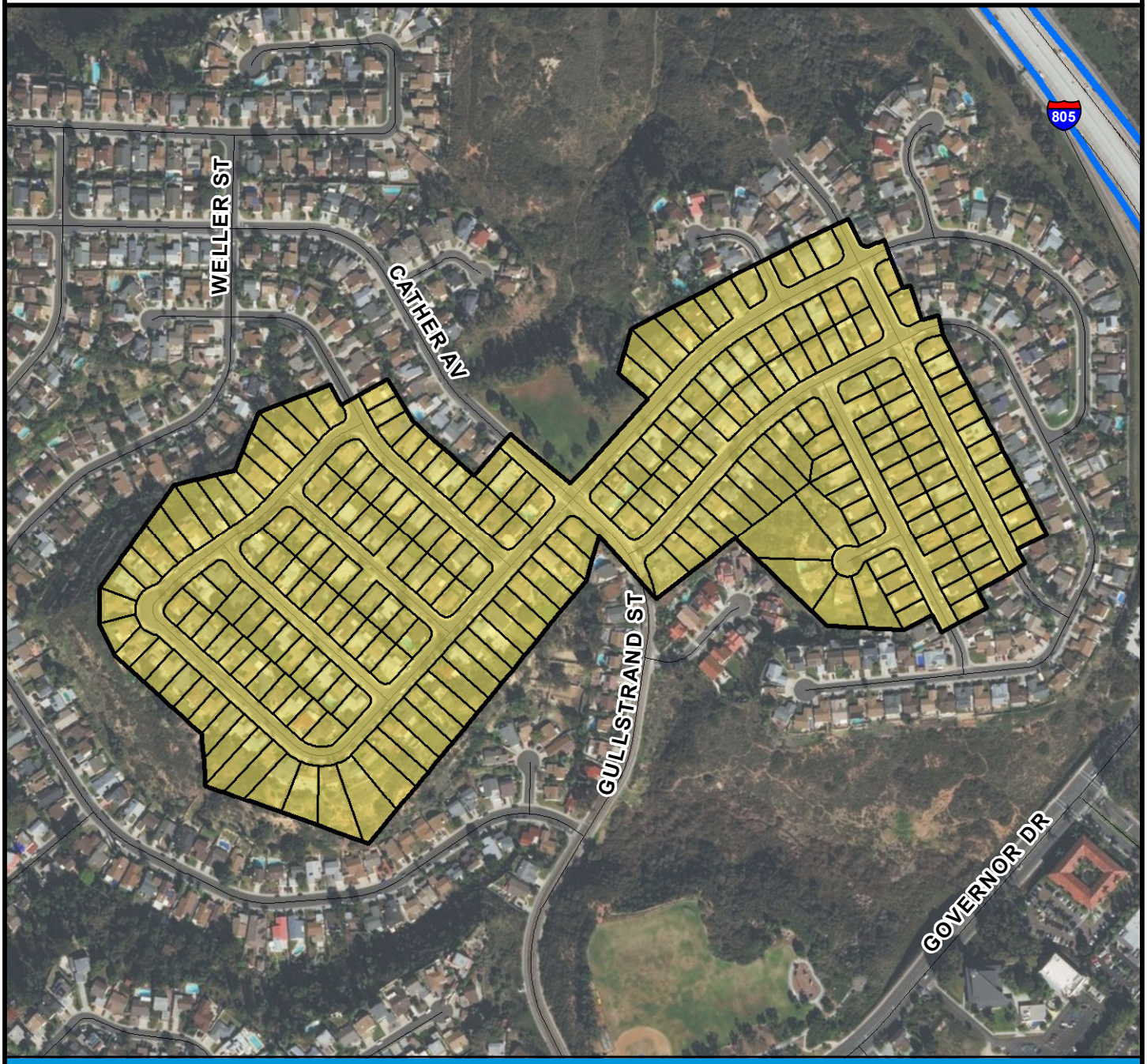

SURCHARGE PROJECT
UCTY-05: UNIVERSITY CITY 05

BOUNDARY LEGEND

Project Boundary

Parcel Boundaries

N

PROJECT DATA

TRENCH LENGTH:	9,078 FT
SERVICE DROPS:	231
POWER POLE REMOVAL:	53
TRANSFORMER COUNT:	18
ESTIMATED COST:	$ 7,343,010

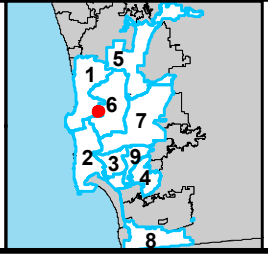

SanGIS
THIS MAP/DATA IS PROVIDED WITHOUT WARRANTY OF ANY KIND, EITHER EXPRESSED OR IMPLIED, INCLUDING BUT NOT LIMITED TO, THE IMPLIED WARRANTIES OF MERCHANTABILITY AND FITNESS FOR A PARTICULAR PURPOSE.

COUNCIL DISTRICT 1
NEIGHBORHOOD: UNIVERSITY CITY
PLANNING COMMUNITY: UNIVERSITY

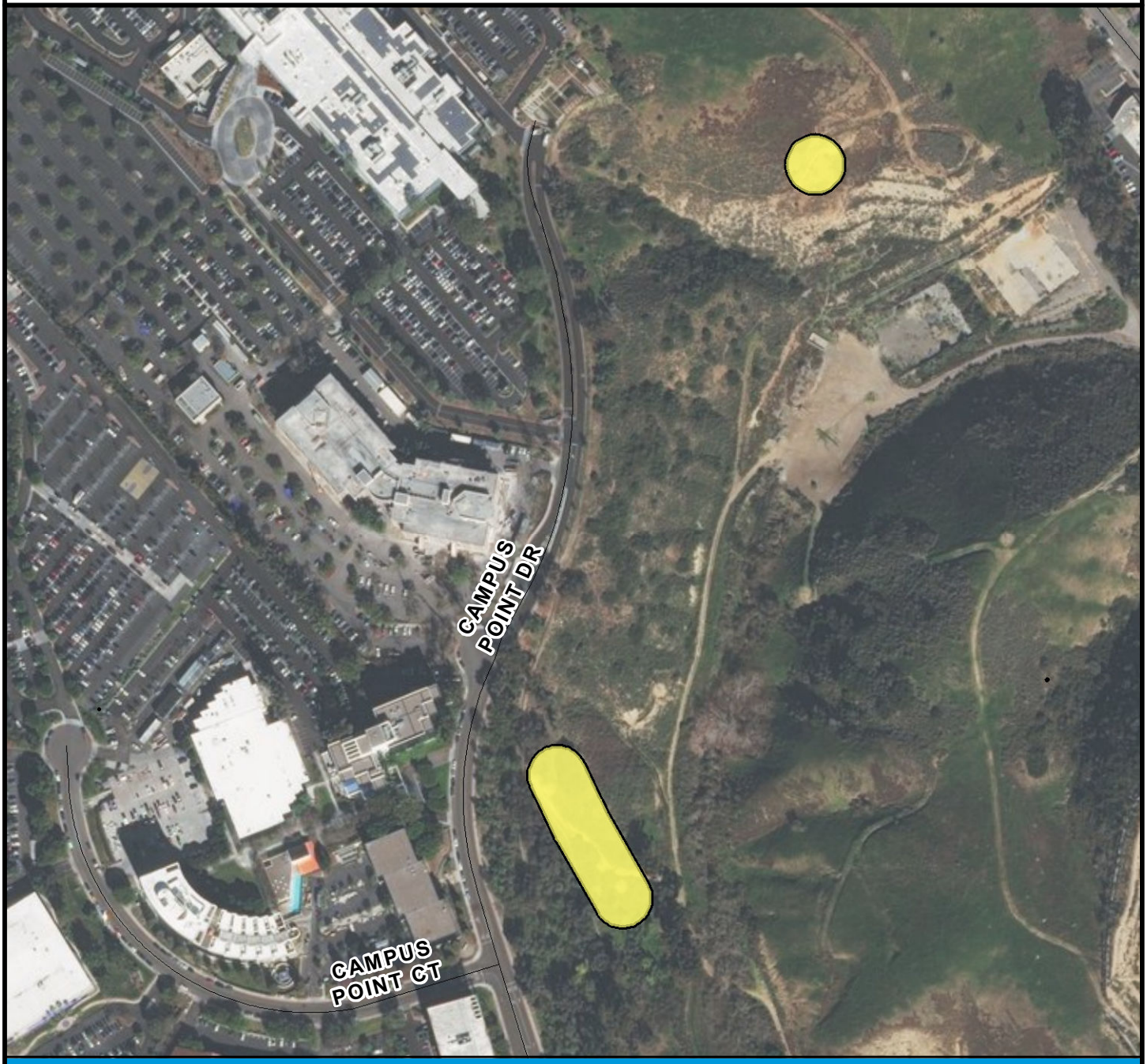

SURCHARGE PROJECT
UCTY-S1: UNIVERSITY CITY SEGMENT 01

BOUNDARY LEGEND

Project Boundary

Parcel Boundaries

N

PROJECT DATA

TRENCH LENGTH:		287 FT
SERVICE DROPS:		0
POWER POLE REMOVAL:		3
TRANSFORMER COUNT:		0
ESTIMATED COST:	$	330,647

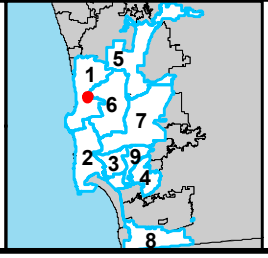

SanGIS
THIS MAP/DATA IS PROVIDED WITHOUT WARRANTY OF ANY KIND, EITHER EXPRESSED OR IMPLIED, INCLUDING BUT NOT LIMITED TO, THE IMPLIED WARRANTIES OF MERCHANTABILITY AND FITNESS FOR A PARTICULAR PURPOSE.

COUNCIL DISTRICT 1
NEIGHBORHOOD: UNIVERSITY CITY
PLANNING COMMUNITY: UNIVERSITY



SURCHARGE PROJECT
UCTY-S2: UNIVERSITY CITY SEGMENT 02

BOUNDARY LEGEND

N

Project Boundary

Parcel Boundaries

PROJECT DATA

TRENCH LENGTH:		238 FT
SERVICE DROPS:		0
POWER POLE REMOVAL:		4
TRANSFORMER COUNT:		0
ESTIMATED COST:	$	319,068

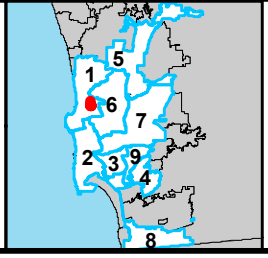

SanGIS
THIS MAP/DATA IS PROVIDED WITHOUT WARRANTY OF ANY KIND, EITHER EXPRESSED OR IMPLIED, INCLUDING BUT NOT LIMITED TO, THE IMPLIED WARRANTIES OF MERCHANTABILITY AND FITNESS FOR A PARTICULAR PURPOSE.

COUNCIL DISTRICT 1
NEIGHBORHOOD: UNIVERSITY CITY
PLANNING COMMUNITY: UNIVERSITY

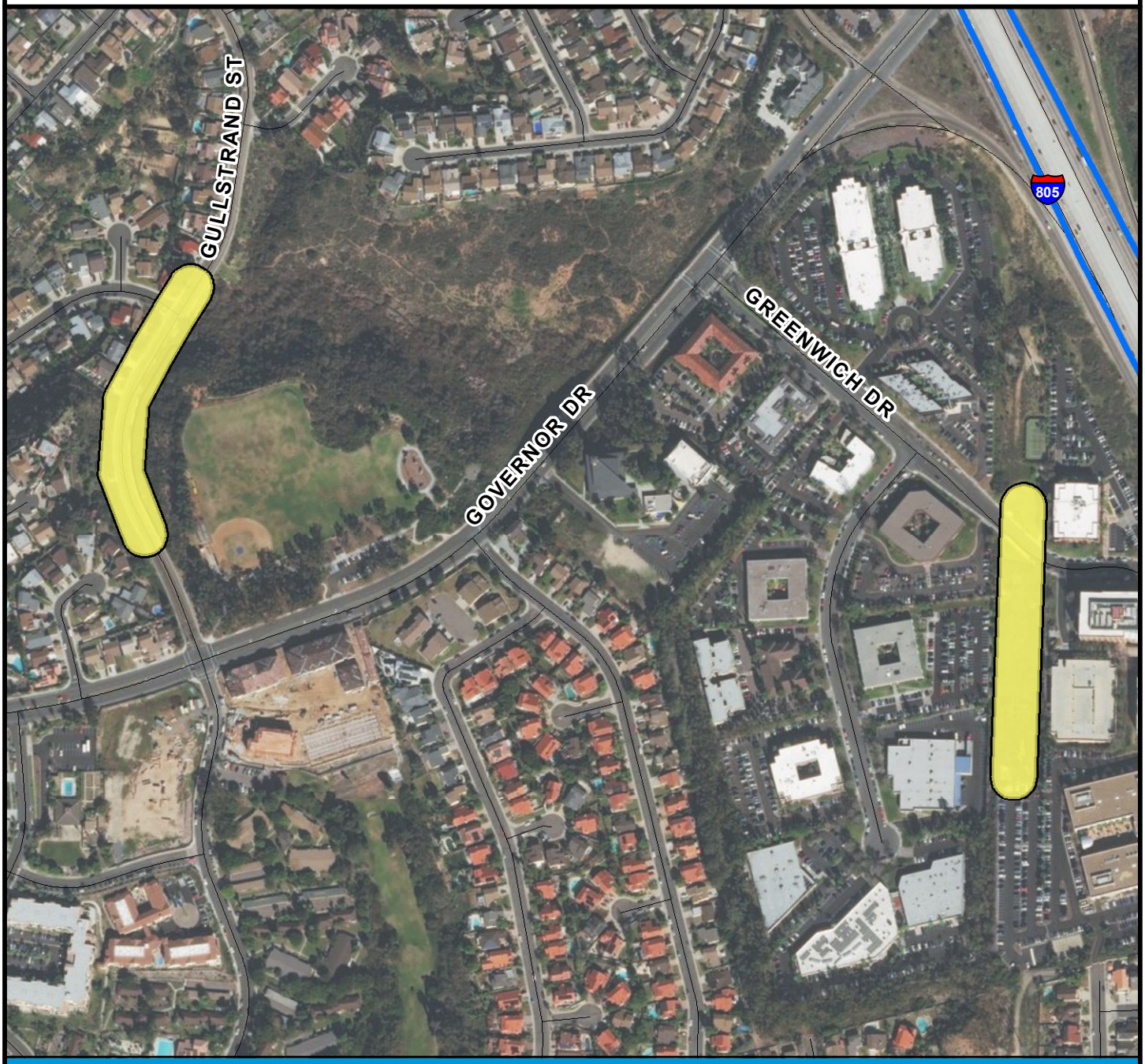

SURCHARGE PROJECT
UCTY-S3: UNIVERSITY CITY SEGMENT 03

BOUNDARY LEGEND

Project Boundary

Parcel Boundaries

N

PROJECT DATA

TRENCH LENGTH:		1,470 FT
SERVICE DROPS:		3
POWER POLE REMOVAL:		8
TRANSFORMER COUNT:		1
ESTIMATED COST:	$	914,886

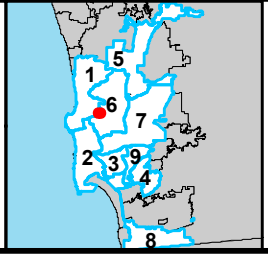

SanGIS
THIS MAP/DATA IS PROVIDED WITHOUT WARRANTY OF ANY KIND, EITHER EXPRESSED OR IMPLIED, INCLUDING BUT NOT LIMITED TO, THE IMPLIED WARRANTIES OF MERCHANTABILITY AND FITNESS FOR A PARTICULAR PURPOSE.

COUNCIL DISTRICT 1
NEIGHBORHOOD: UNIVERSITY CITY
PLANNING COMMUNITY: UNIVERSITY

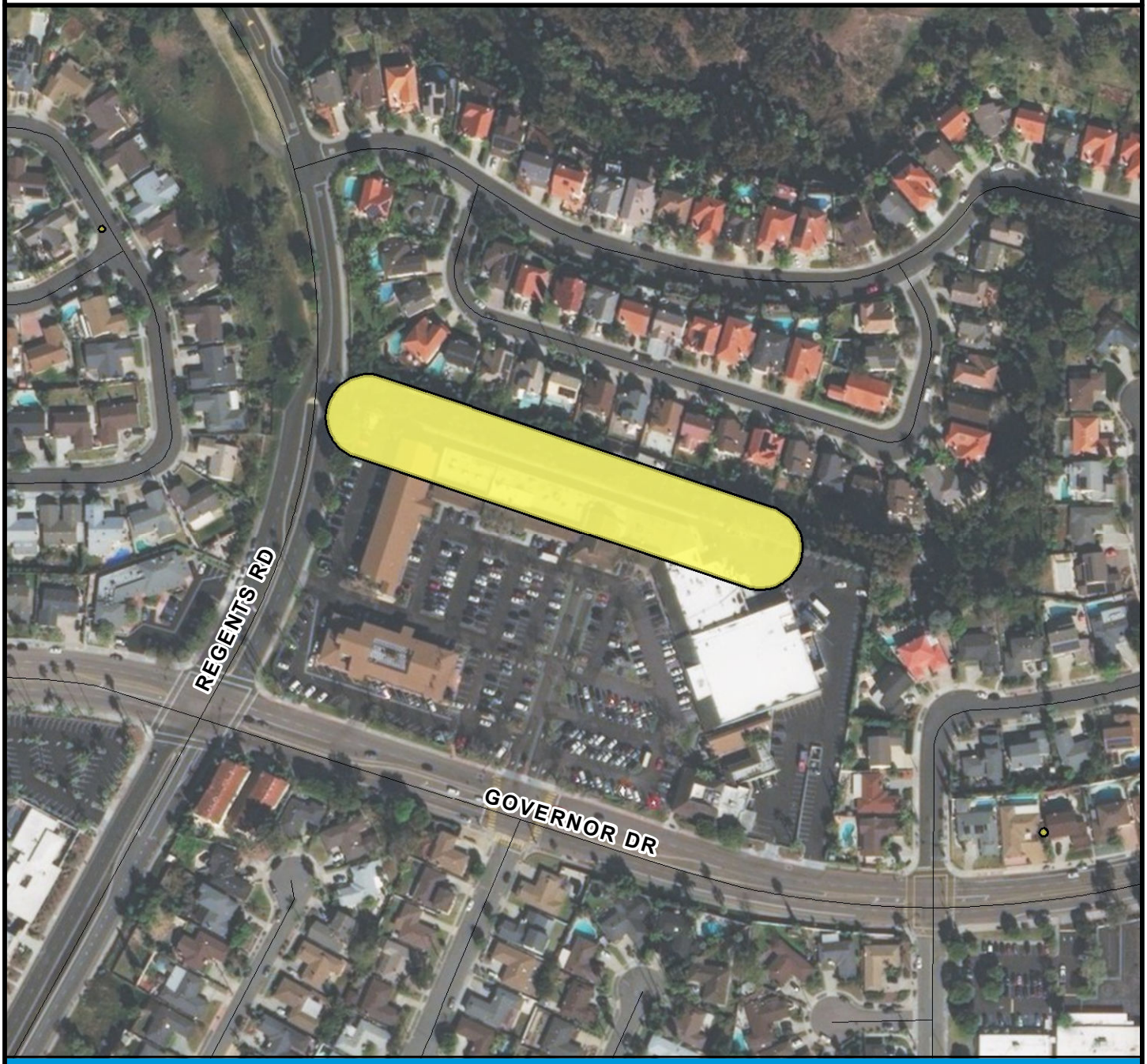

SURCHARGE PROJECT
UCTY-S4: UNIVERSITY CITY SEGMENT 04

BOUNDARY LEGEND

Project Boundary

Parcel Boundaries

N

PROJECT DATA

TRENCH LENGTH:		597 FT
SERVICE DROPS:		0
POWER POLE REMOVAL:		4
TRANSFORMER COUNT:		0
ESTIMATED COST:	$	474,131

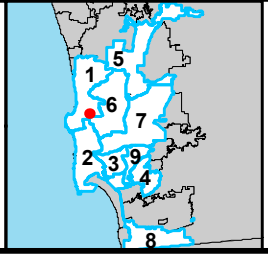

SanGIS
THIS MAP/DATA IS PROVIDED WITHOUT WARRANTY OF ANY KIND, EITHER EXPRESSED OR IMPLIED, INCLUDING BUT NOT LIMITED TO, THE IMPLIED WARRANTIES OF MERCHANTABILITY AND FITNESS FOR A PARTICULAR PURPOSE.

COUNCIL DISTRICT 1
NEIGHBORHOOD: UNIVERSITY CITY
PLANNING COMMUNITY: UNIVERSITY



SURCHARGE PROJECT
UCTY-S5: UNIVERSITY CITY SEGMENT 05

BOUNDARY LEGEND

Project Boundary

Parcel Boundaries

N

PROJECT DATA

TRENCH LENGTH:		127 FT
SERVICE DROPS:		0
POWER POLE REMOVAL:		1
TRANSFORMER COUNT:		0
ESTIMATED COST:	$	251,059

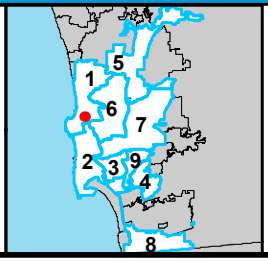

SanGIS
THIS MAP/DATA IS PROVIDED WITHOUT WARRANTY OF ANY KIND, EITHER EXPRESSED OR IMPLIED, INCLUDING BUT NOT LIMITED TO, THE IMPLIED WARRANTIES OF MERCHANTABILITY AND FITNESS FOR A PARTICULAR PURPOSE.

COUNCIL DISTRICT 2
NEIGHBORHOODS
KEYED MAP

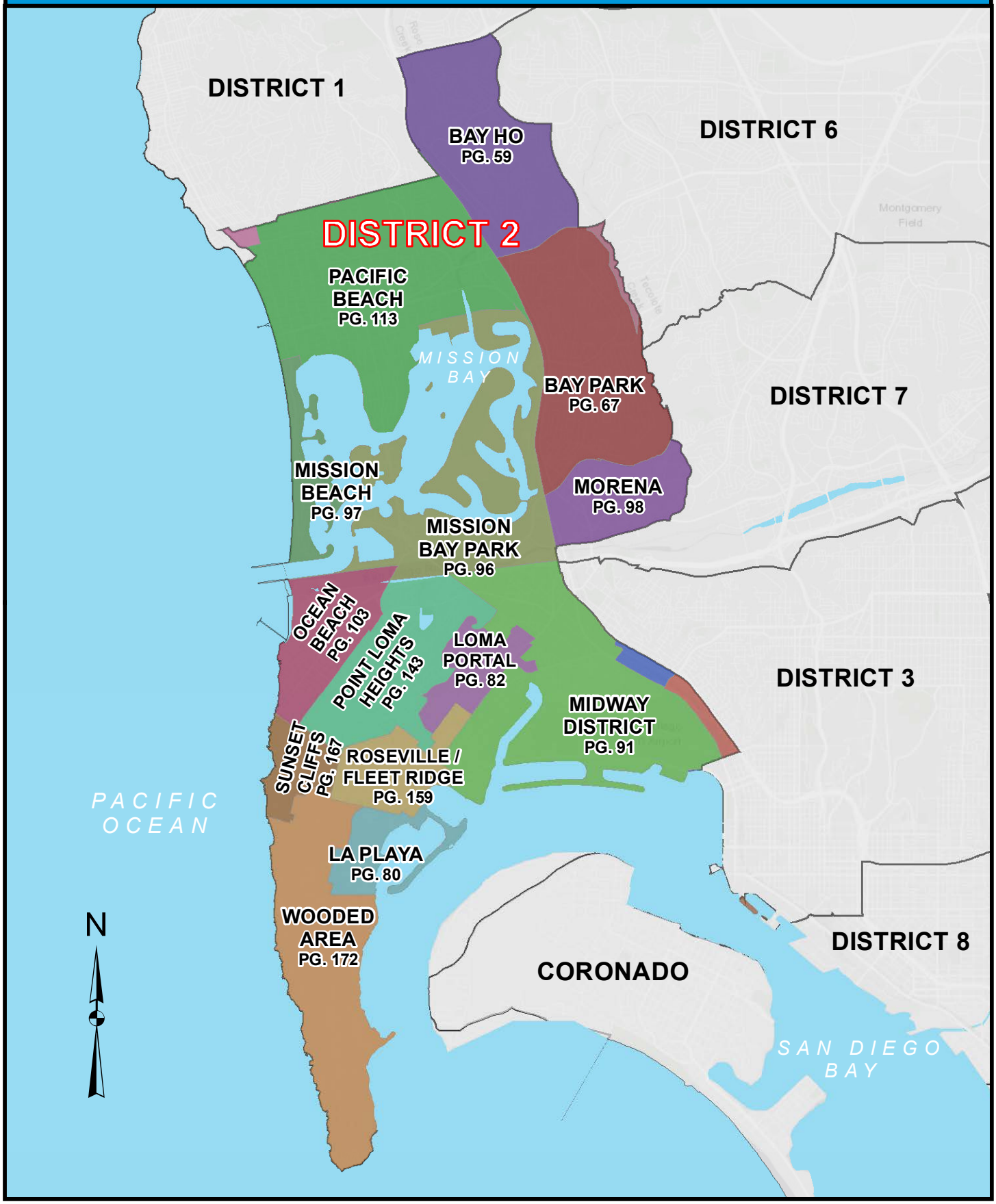

COUNCIL DISTRICT 2
NEIGHBORHOOD: BAY HO
KEYED MAP

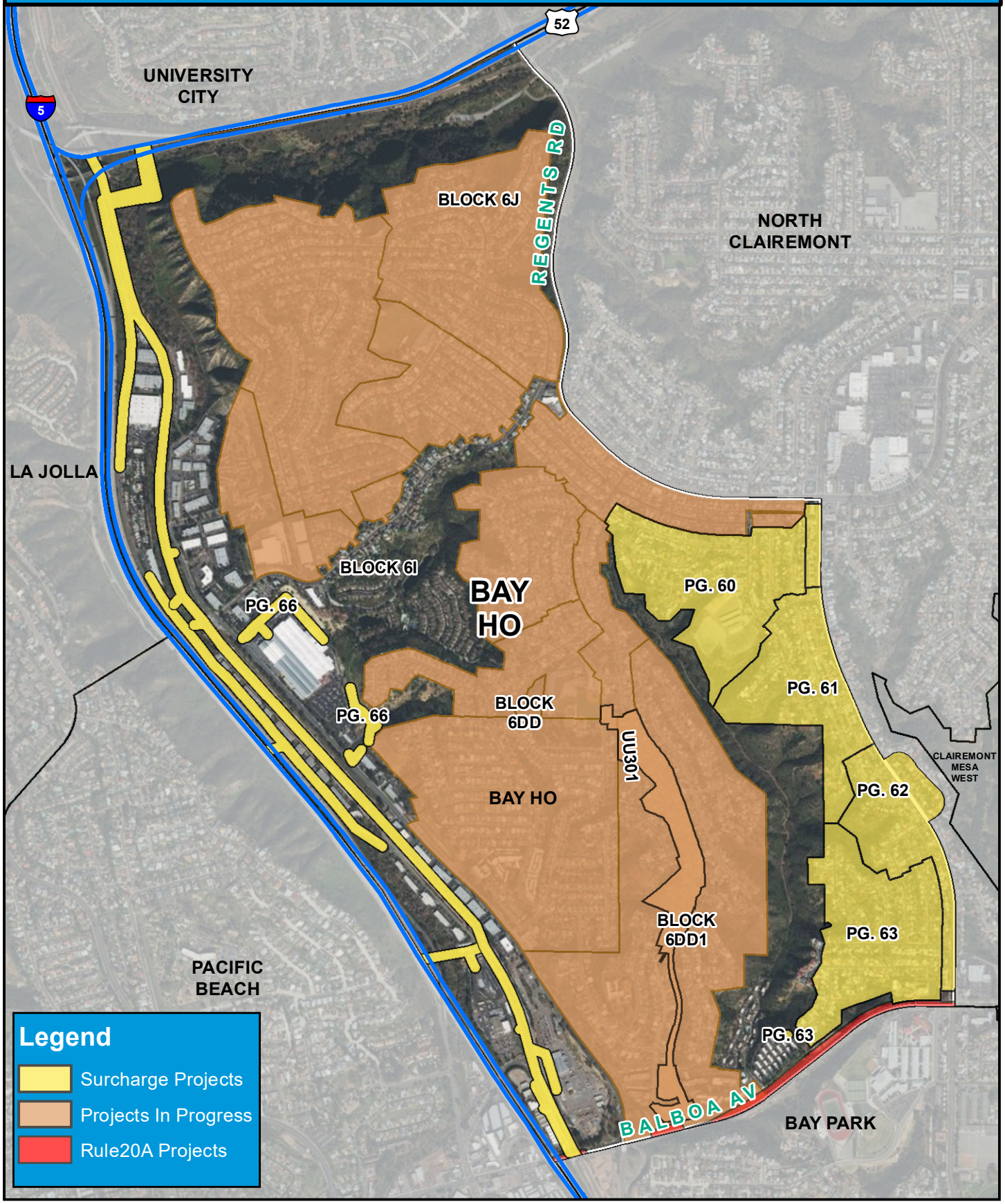

COUNCIL DISTRICT 2
NEIGHBORHOOD: BAY HO
PLANNING COMMUNITY: CLAIREMONT MESA

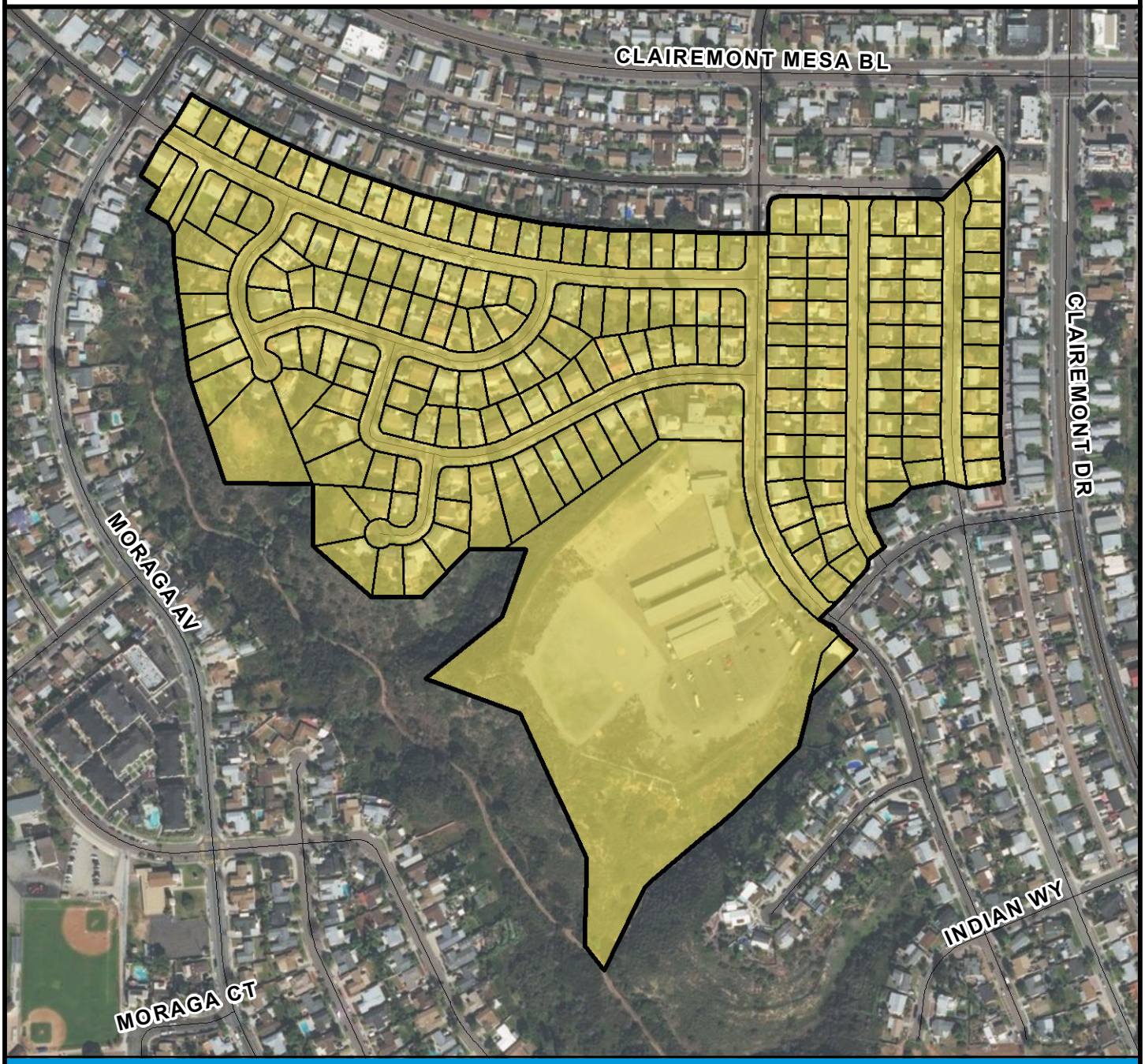

SURCHARGE PROJECT
BAHO-01: BAY HO 01

BOUNDARY LEGEND

Project Boundary

Parcel Boundaries

N

PROJECT DATA

TRENCH LENGTH:	7,593 FT
SERVICE DROPS:	199
POWER POLE REMOVAL:	63
TRANSFORMER COUNT:	13
ESTIMATED COST:	$ 6,295,317

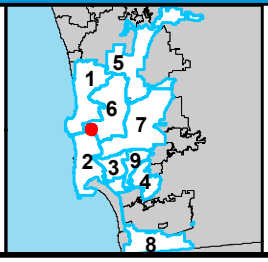

SanGIS
THIS MAP/DATA IS PROVIDED WITHOUT WARRANTY OF ANY KIND, EITHER EXPRESSED OR IMPLIED, INCLUDING BUT NOT LIMITED TO, THE IMPLIED WARRANTIES OF MERCHANTABILITY AND FITNESS FOR A PARTICULAR PURPOSE.

COUNCIL DISTRICT 2
NEIGHBORHOOD: BAY HO
PLANNING COMMUNITY: CLAIREMONT MESA

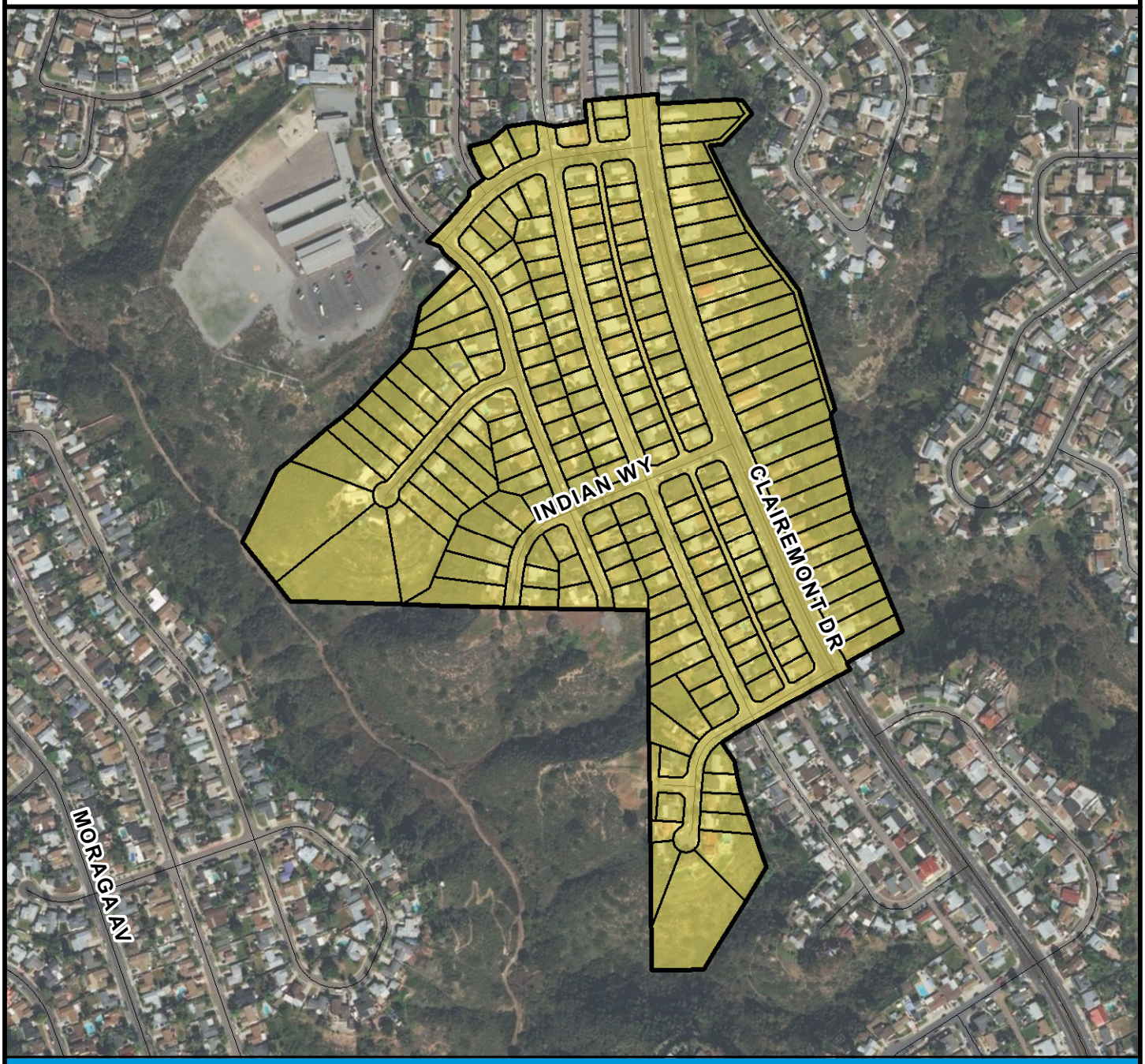

SURCHARGE PROJECT
BAHO-02: BAY HO 02

BOUNDARY LEGEND

Project Boundary

Parcel Boundaries

N

PROJECT DATA

TRENCH LENGTH:	10,106 FT
SERVICE DROPS:	191
POWER POLE REMOVAL:	83
TRANSFORMER COUNT:	17
ESTIMATED COST:	$ 7,486,646

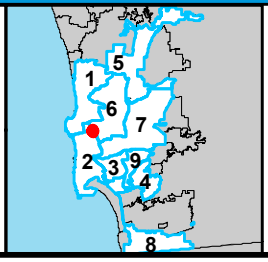

SanGIS
THIS MAP/DATA IS PROVIDED WITHOUT WARRANTY OF ANY KIND, EITHER EXPRESSED OR IMPLIED, INCLUDING BUT NOT LIMITED TO, THE IMPLIED WARRANTIES OF MERCHANTABILITY AND FITNESS FOR A PARTICULAR PURPOSE.

COUNCIL DISTRICT 2
NEIGHBORHOOD: BAY HO
PLANNING COMMUNITY: CLAIREMONT MESA

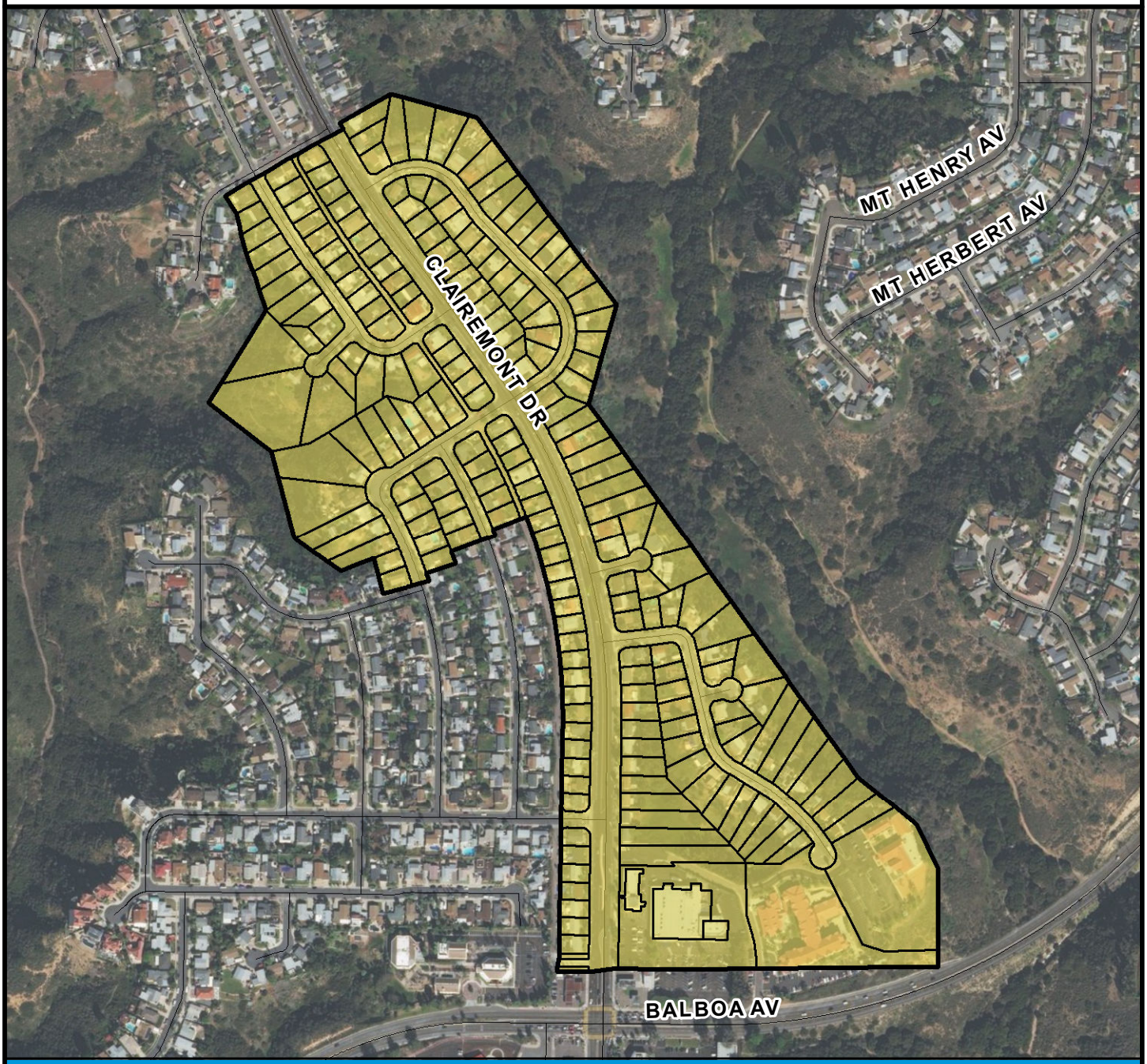

SURCHARGE PROJECT
BAHO-03: BAY HO 03

BOUNDARY LEGEND

Project Boundary

Parcel Boundaries

N

PROJECT DATA

TRENCH LENGTH:	12,183 FT
SERVICE DROPS:	216
POWER POLE REMOVAL:	109
TRANSFORMER COUNT:	21
ESTIMATED COST:	$ 8,844,958

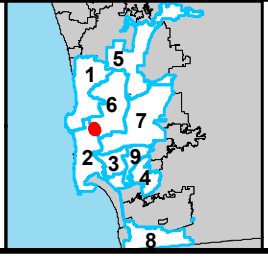

SanGIS
THIS MAP/DATA IS PROVIDED WITHOUT WARRANTY OF ANY KIND, EITHER EXPRESSED OR IMPLIED, INCLUDING BUT NOT LIMITED TO, THE IMPLIED WARRANTIES OF MERCHANTABILITY AND FITNESS FOR A PARTICULAR PURPOSE.

COUNCIL DISTRICT 2
NEIGHBORHOOD: BAY HO
PLANNING COMMUNITY: CLAIREMONT MESA

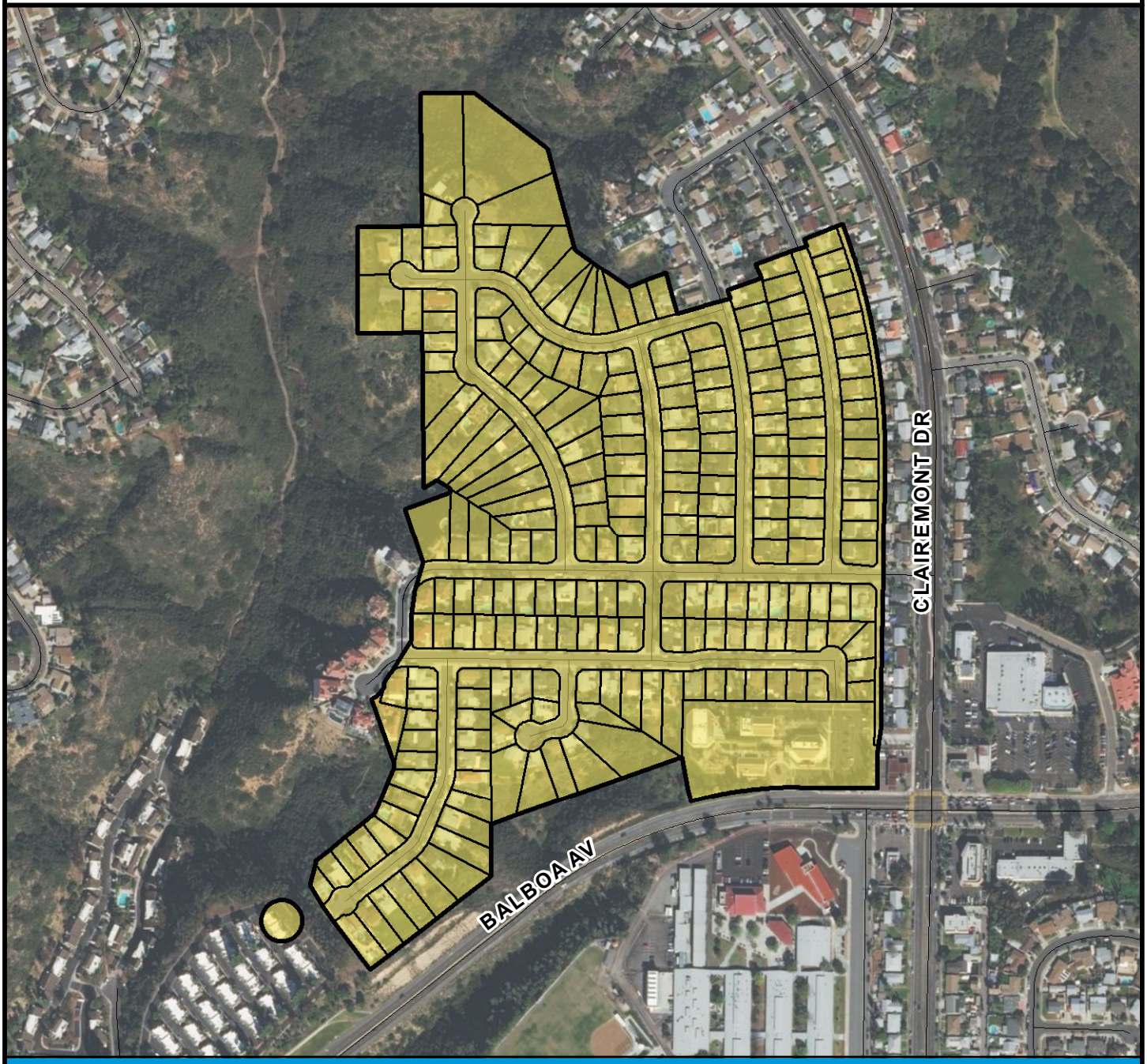

SURCHARGE PROJECT
BAHO-04: BAY HO 04

BOUNDARY LEGEND

Project Boundary

Parcel Boundaries

N

PROJECT DATA

TRENCH LENGTH:	8,797 FT
SERVICE DROPS:	233
POWER POLE REMOVAL:	80
TRANSFORMER COUNT:	16
ESTIMATED COST:	$ 7,280,370

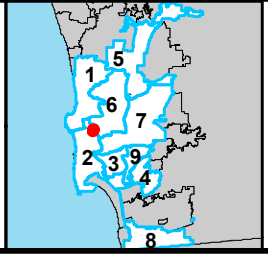

SanGIS
THIS MAP/DATA IS PROVIDED WITHOUT WARRANTY OF ANY KIND, EITHER EXPRESSED OR IMPLIED, INCLUDING BUT NOT LIMITED TO, THE IMPLIED WARRANTIES OF MERCHANTABILITY AND FITNESS FOR A PARTICULAR PURPOSE.

COUNCIL DISTRICT 2
NEIGHBORHOOD: BAY HO
PLANNING COMMUNITY: CLAIREMONT MESA

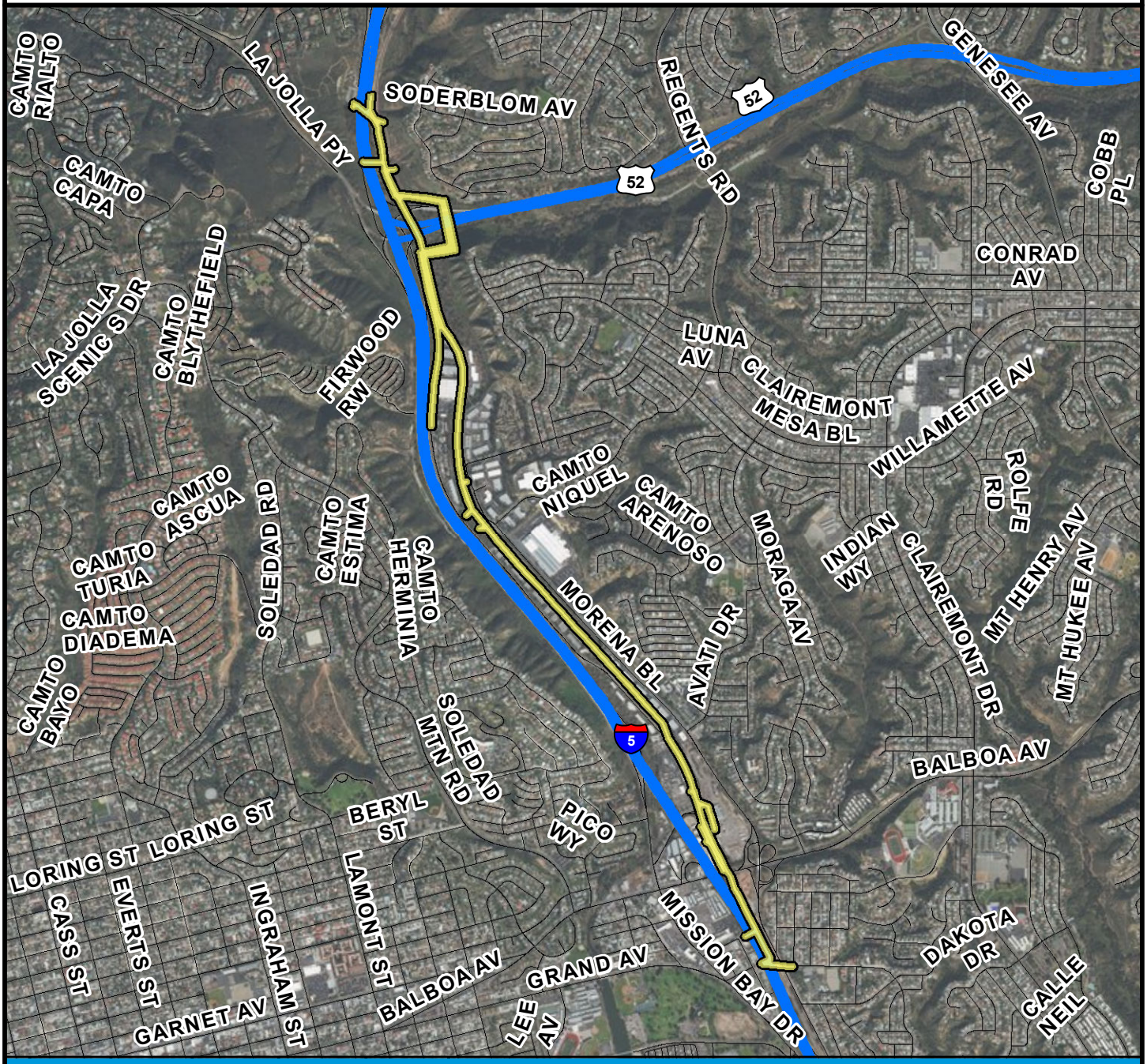

SURCHARGE PROJECT
BAHO-S1: BAY HO SEGMENT 01

BOUNDARY LEGEND

- Project Boundary
- Parcel Boundaries

N

PROJECT DATA

TRENCH LENGTH:	30,725 FT
SERVICE DROPS:	9
POWER POLE REMOVAL:	128
TRANSFORMER COUNT:	16
ESTIMATED COST:	$ 14,705,993

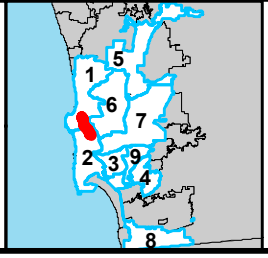

SanGIS

THIS MAP/DATA IS PROVIDED WITHOUT WARRANTY OF ANY KIND, EITHER EXPRESSED OR IMPLIED, INCLUDING BUT NOT LIMITED TO, THE IMPLIED WARRANTIES OF MERCHANTABILITY AND FITNESS FOR A PARTICULAR PURPOSE.

COUNCIL DISTRICT 2
NEIGHBORHOOD: BAY HO
PLANNING COMMUNITY: CLAIREMONT MESA



SURCHARGE PROJECT
BAHO-S2: BAY HO SEGMENT 02

BOUNDARY LEGEND

N

Project Boundary

Parcel Boundaries

PROJECT DATA

TRENCH LENGTH:	5,372 FT
SERVICE DROPS:	2
POWER POLE REMOVAL:	29
TRANSFORMER COUNT:	4
ESTIMATED COST:	$ 2,788,304

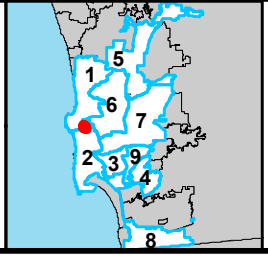

SanGIS
THIS MAP/DATA IS PROVIDED WITHOUT WARRANTY OF ANY KIND, EITHER EXPRESSED OR IMPLIED, INCLUDING BUT NOT LIMITED TO, THE IMPLIED WARRANTIES OF MERCHANTABILITY AND FITNESS FOR A PARTICULAR PURPOSE.

COUNCIL DISTRICT 2
NEIGHBORHOOD: BAY HO
PLANNING COMMUNITY: CLAIREMONT MESA

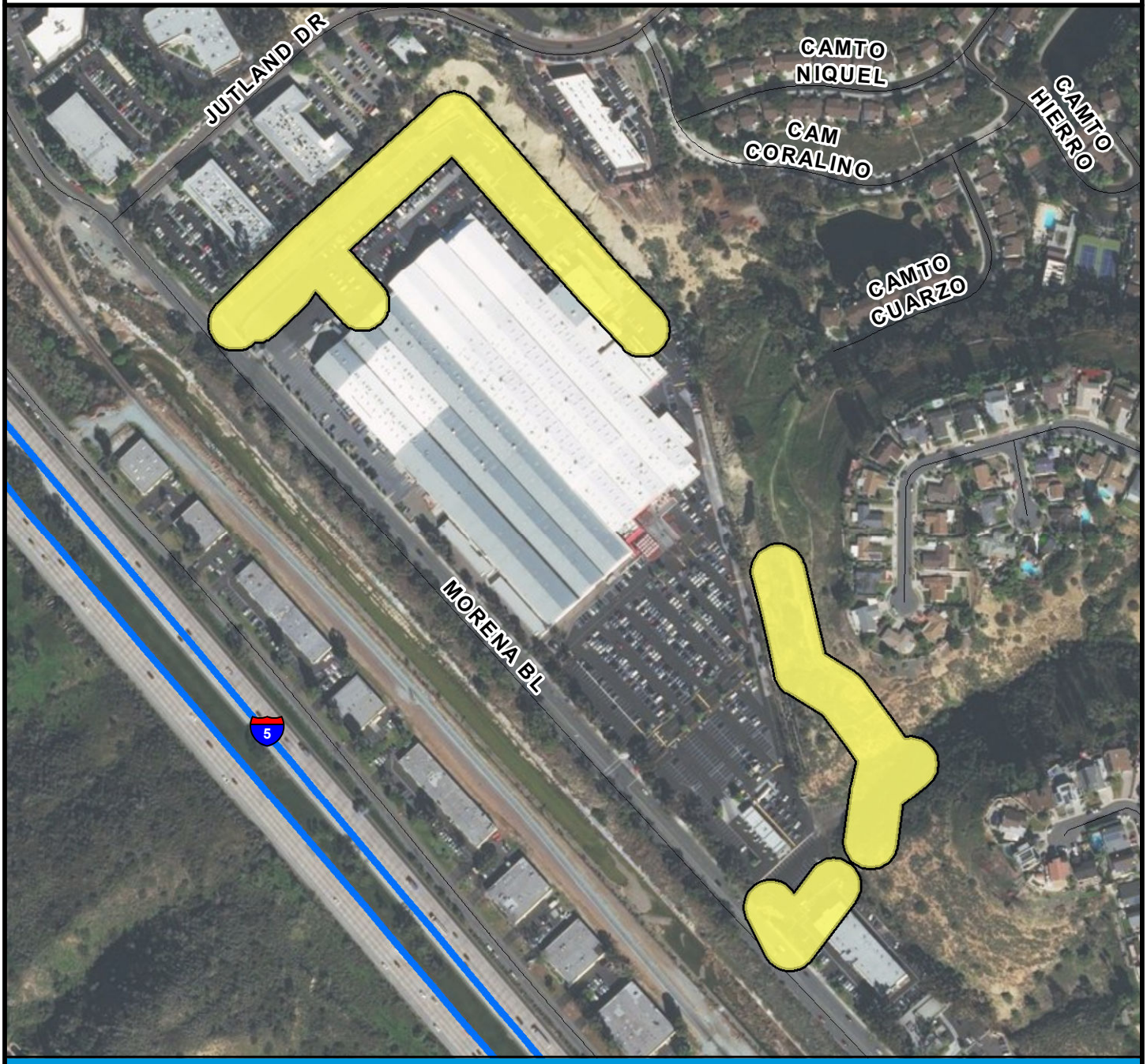

SURCHARGE PROJECT
BAHO-S3: BAY HO SEGMENT 03

BOUNDARY LEGEND

N

Project Boundary

Parcel Boundaries

PROJECT DATA

TRENCH LENGTH:	2,772 FT
SERVICE DROPS:	2
POWER POLE REMOVAL:	23
TRANSFORMER COUNT:	1
ESTIMATED COST:	$ 1,582,693

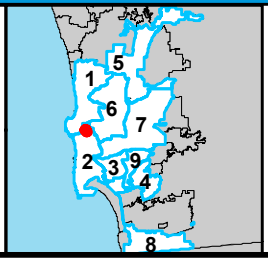

SanGIS
THIS MAP/DATA IS PROVIDED WITHOUT WARRANTY OF ANY KIND, EITHER EXPRESSED OR IMPLIED, INCLUDING BUT NOT LIMITED TO, THE IMPLIED WARRANTIES OF MERCHANTABILITY AND FITNESS FOR A PARTICULAR PURPOSE.

COUNCIL DISTRICT 2
NEIGHBORHOOD: BAY PARK
KEYED MAP

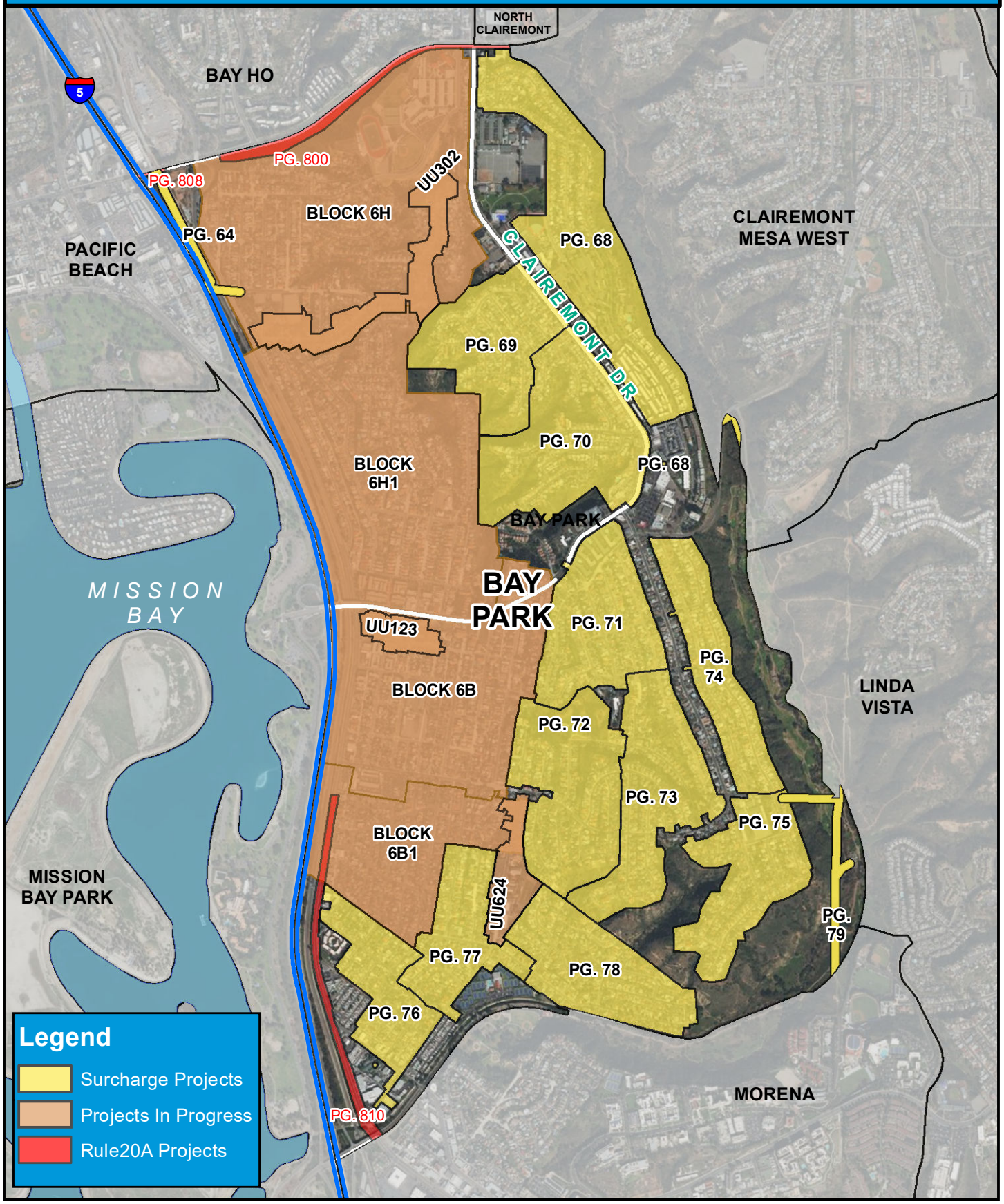

COUNCIL DISTRICT 2
NEIGHBORHOOD: BAY PARK
PLANNING COMMUNITY: CLAIREMONT MESA

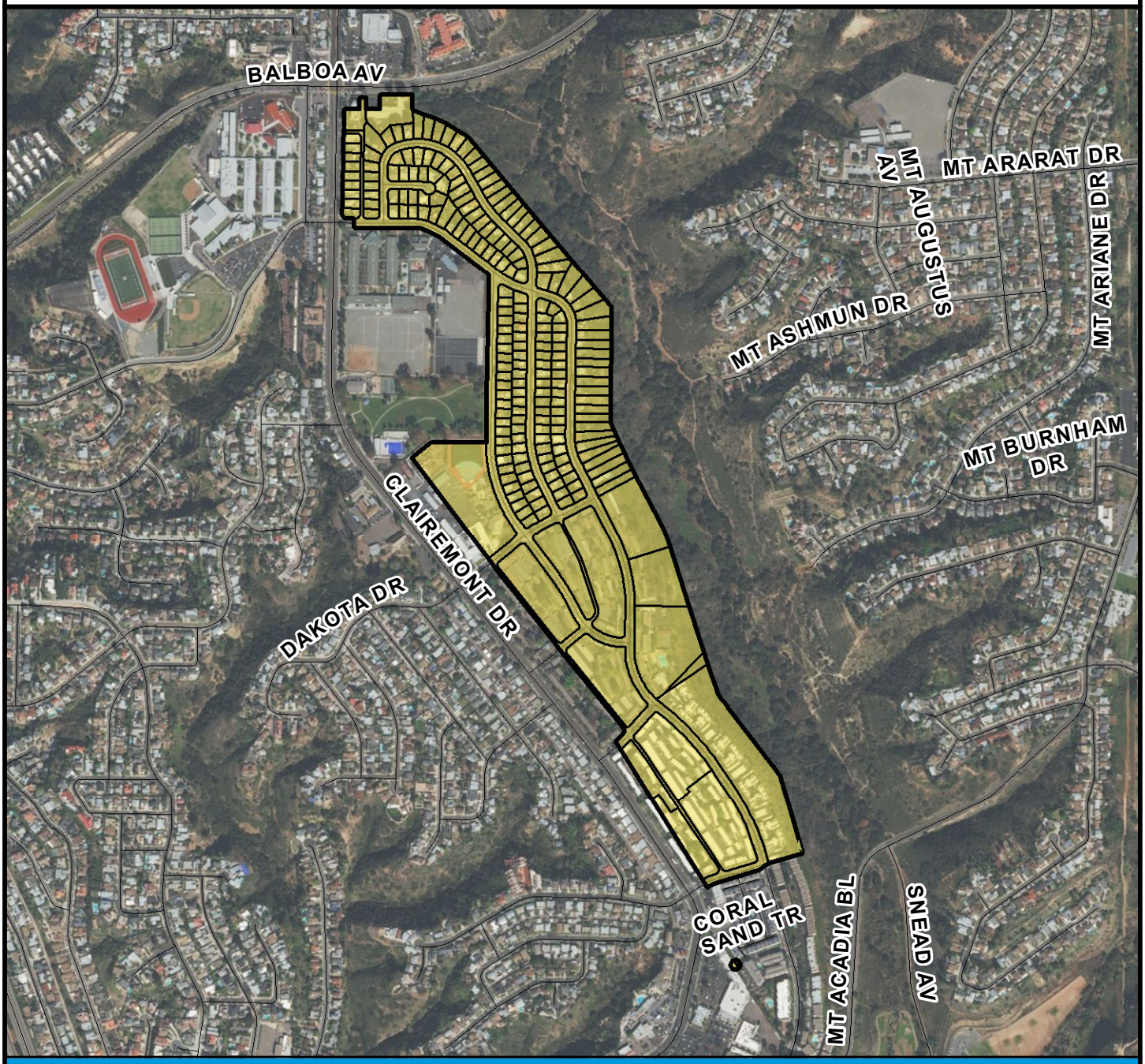

SURCHARGE PROJECT
BAPK-01: BAY PARK 01

BOUNDARY LEGEND

N

Project Boundary

Parcel Boundaries

PROJECT DATA

TRENCH LENGTH:	16,905 FT
SERVICE DROPS:	221
POWER POLE REMOVAL:	159
TRANSFORMER COUNT:	37
ESTIMATED COST:	$ 11,597,006

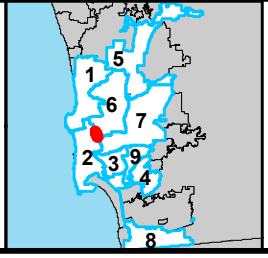

SanGIS
THIS MAP/DATA IS PROVIDED WITHOUT WARRANTY OF ANY KIND, EITHER EXPRESSED OR IMPLIED, INCLUDING BUT NOT LIMITED TO, THE IMPLIED WARRANTIES OF MERCHANTABILITY AND FITNESS FOR A PARTICULAR PURPOSE.

COUNCIL DISTRICT 2
NEIGHBORHOOD: BAY PARK
PLANNING COMMUNITY: CLAIREMONT MESA

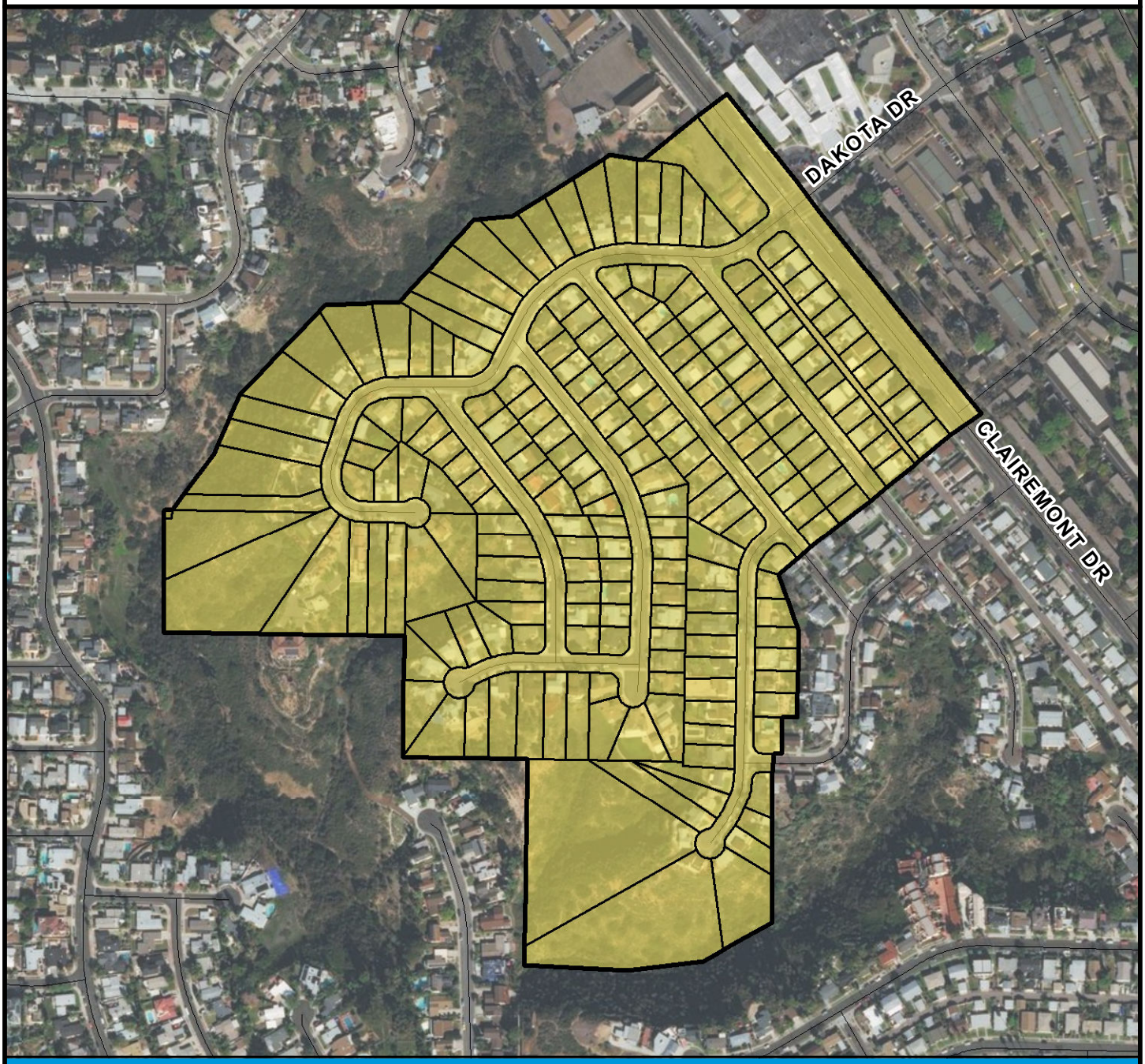

SURCHARGE PROJECT
BAPK-02: BAY PARK 02

BOUNDARY LEGEND

Project Boundary

Parcel Boundaries

N

PROJECT DATA

TRENCH LENGTH:	8,770 FT
SERVICE DROPS:	206
POWER POLE REMOVAL:	73
TRANSFORMER COUNT:	14
ESTIMATED COST:	$ 6,940,834

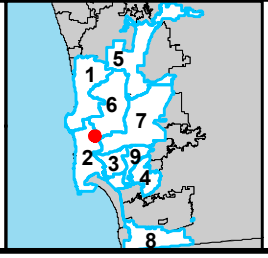

SanGIS
THIS MAP/DATA IS PROVIDED WITHOUT WARRANTY OF ANY KIND, EITHER EXPRESSED OR IMPLIED, INCLUDING BUT NOT LIMITED TO, THE IMPLIED WARRANTIES OF MERCHANTABILITY AND FITNESS FOR A PARTICULAR PURPOSE.

COUNCIL DISTRICT 2
NEIGHBORHOOD: BAY PARK
PLANNING COMMUNITY: CLAIREMONT MESA

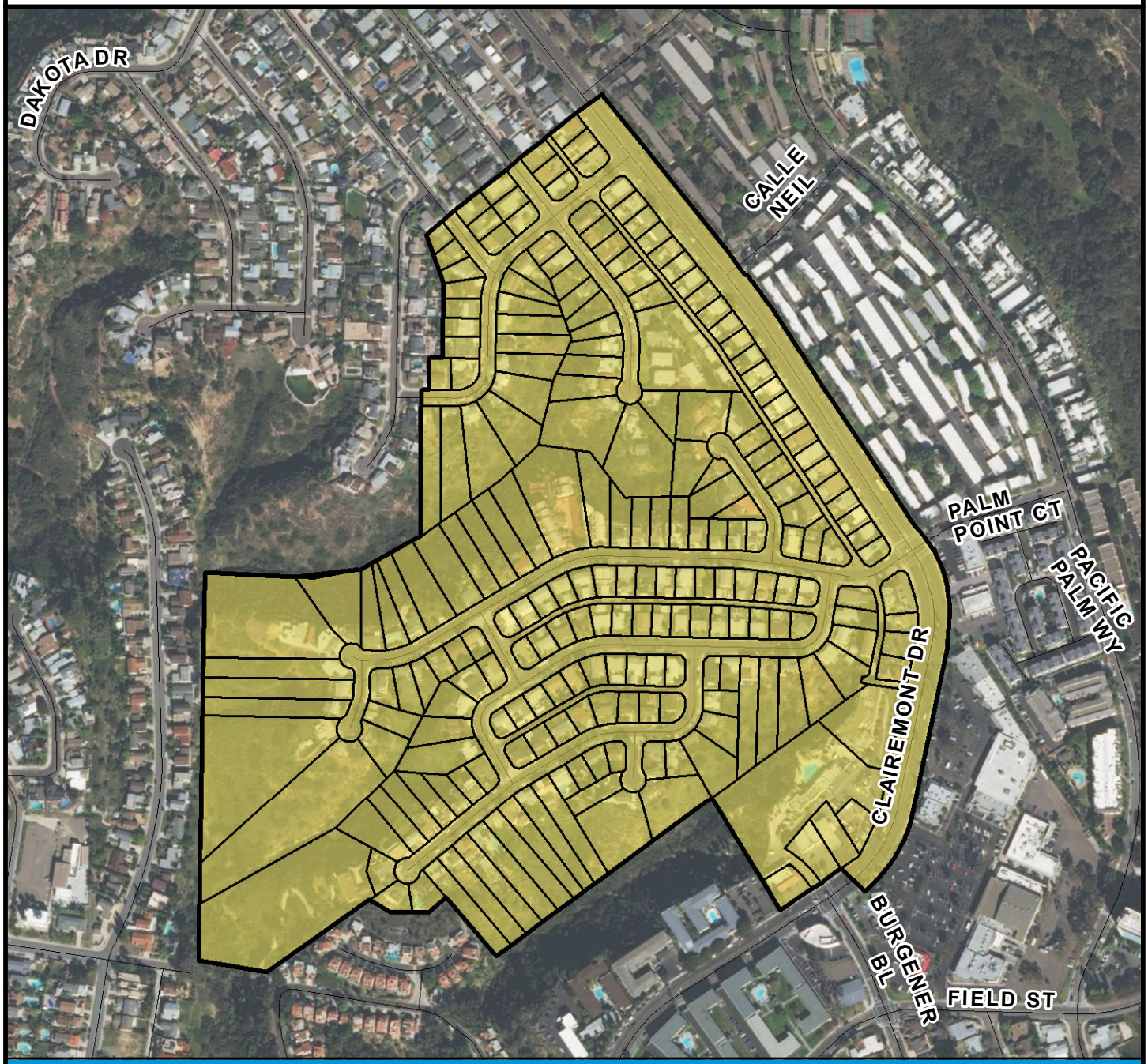

SURCHARGE PROJECT
BAPK-03: BAY PARK 03

BOUNDARY LEGEND

Project Boundary

Parcel Boundaries

N

PROJECT DATA

TRENCH LENGTH:	10,426 FT
SERVICE DROPS:	226
POWER POLE REMOVAL:	82
TRANSFORMER COUNT:	23
ESTIMATED COST:	$ 8,113,550

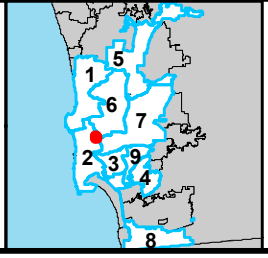

SanGIS
THIS MAP/DATA IS PROVIDED WITHOUT WARRANTY OF ANY KIND, EITHER EXPRESSED OR IMPLIED, INCLUDING BUT NOT LIMITED TO, THE IMPLIED WARRANTIES OF MERCHANTABILITY AND FITNESS FOR A PARTICULAR PURPOSE.

COUNCIL DISTRICT 2
NEIGHBORHOOD: BAY PARK
PLANNING COMMUNITY: CLAIREMONT MESA

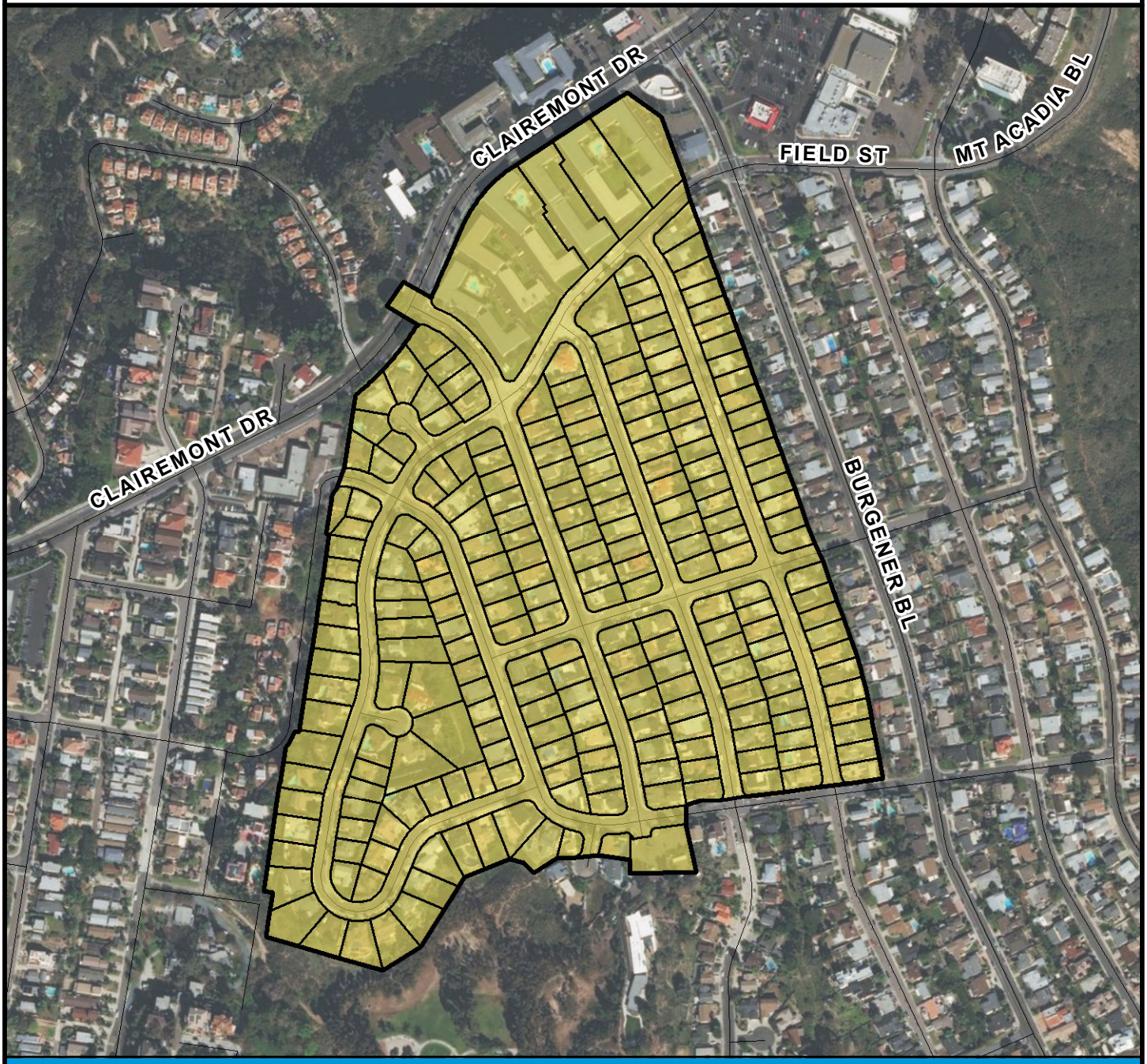

SURCHARGE PROJECT
BAPK-04: BAY PARK 04

BOUNDARY LEGEND

Project Boundary

Parcel Boundaries

N

PROJECT DATA

TRENCH LENGTH:	10,607 FT
SERVICE DROPS:	235
POWER POLE REMOVAL:	84
TRANSFORMER COUNT:	22
ESTIMATED COST:	$ 8,230,738

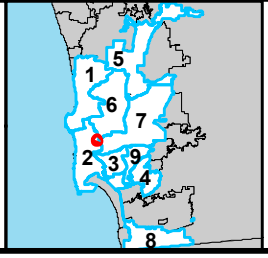

SanGIS
THIS MAP/DATA IS PROVIDED WITHOUT WARRANTY OF ANY KIND, EITHER EXPRESSED OR IMPLIED, INCLUDING BUT NOT LIMITED TO, THE IMPLIED WARRANTIES OF MERCHANTABILITY AND FITNESS FOR A PARTICULAR PURPOSE.

COUNCIL DISTRICT 2
NEIGHBORHOOD: BAY PARK
PLANNING COMMUNITY: CLAIREMONT MESA



SURCHARGE PROJECT
BAPK-05: BAY PARK 05

BOUNDARY LEGEND

Project Boundary

Parcel Boundaries

N

PROJECT DATA

TRENCH LENGTH:	9,317 FT
SERVICE DROPS:	226
POWER POLE REMOVAL:	78
TRANSFORMER COUNT:	21
ESTIMATED COST:	$ 7,546,043

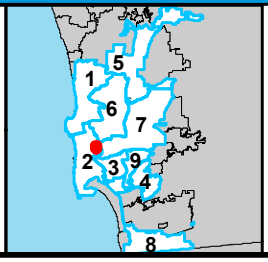

SanGIS
THIS MAP/DATA IS PROVIDED WITHOUT WARRANTY OF ANY KIND, EITHER EXPRESSED OR IMPLIED, INCLUDING BUT NOT LIMITED TO, THE IMPLIED WARRANTIES OF MERCHANTABILITY AND FITNESS FOR A PARTICULAR PURPOSE.

COUNCIL DISTRICT 2
NEIGHBORHOOD: BAY PARK
PLANNING COMMUNITY: CLAIREMONT MESA

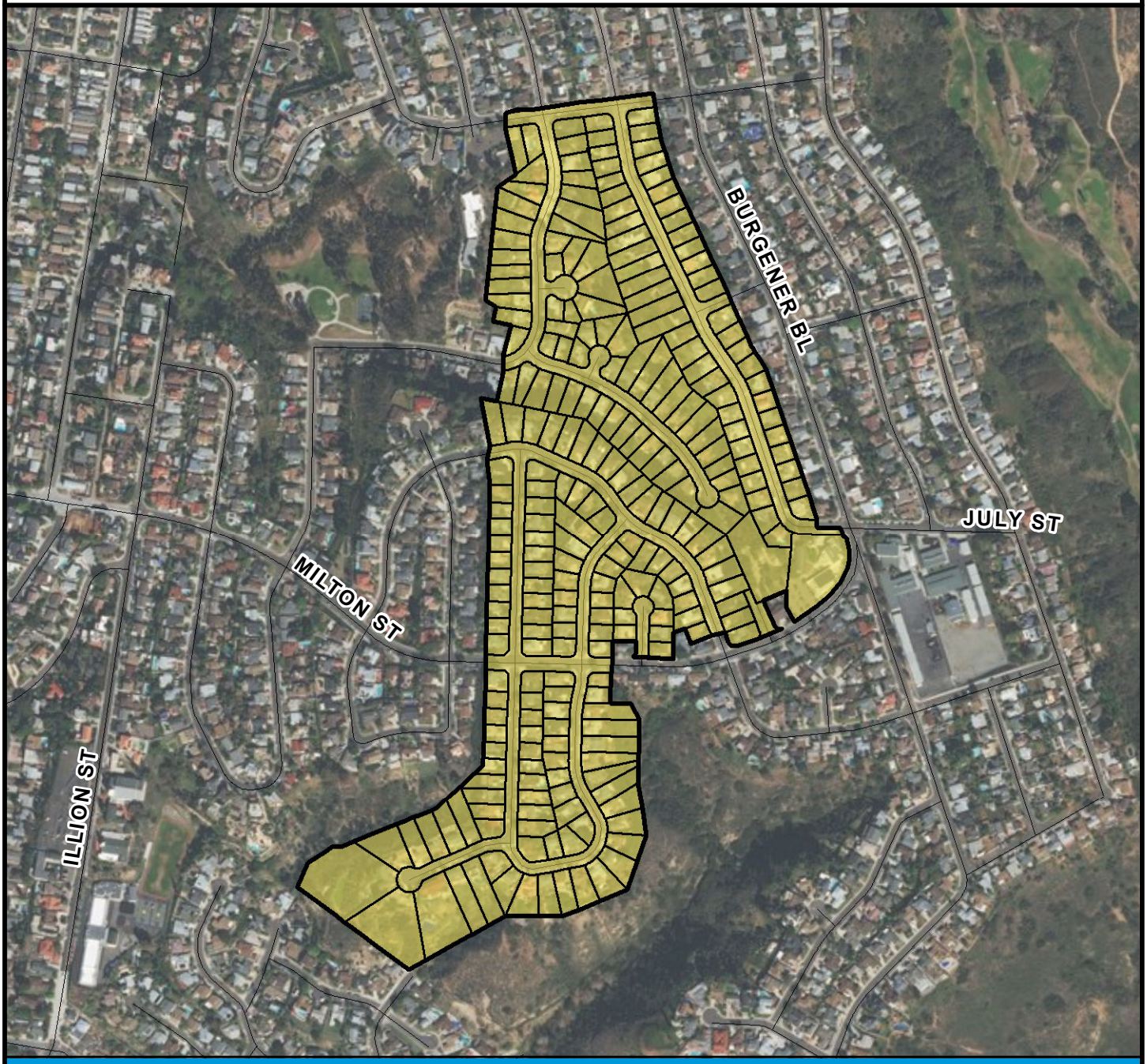

SURCHARGE PROJECT
BAPK-06: BAY PARK 06

BOUNDARY LEGEND

Project Boundary

Parcel Boundaries

N

PROJECT DATA

TRENCH LENGTH:	9,589 FT
SERVICE DROPS:	258
POWER POLE REMOVAL:	76
TRANSFORMER COUNT:	23
ESTIMATED COST:	$ 8,031,727

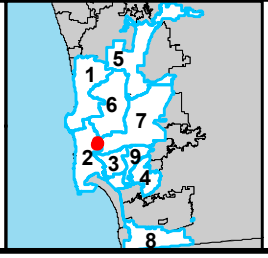

SanGIS
THIS MAP/DATA IS PROVIDED WITHOUT WARRANTY OF ANY KIND, EITHER EXPRESSED OR IMPLIED, INCLUDING BUT NOT LIMITED TO, THE IMPLIED WARRANTIES OF MERCHANTABILITY AND FITNESS FOR A PARTICULAR PURPOSE.

COUNCIL DISTRICT 2
NEIGHBORHOOD: BAY PARK
PLANNING COMMUNITY: CLAIREMONT MESA

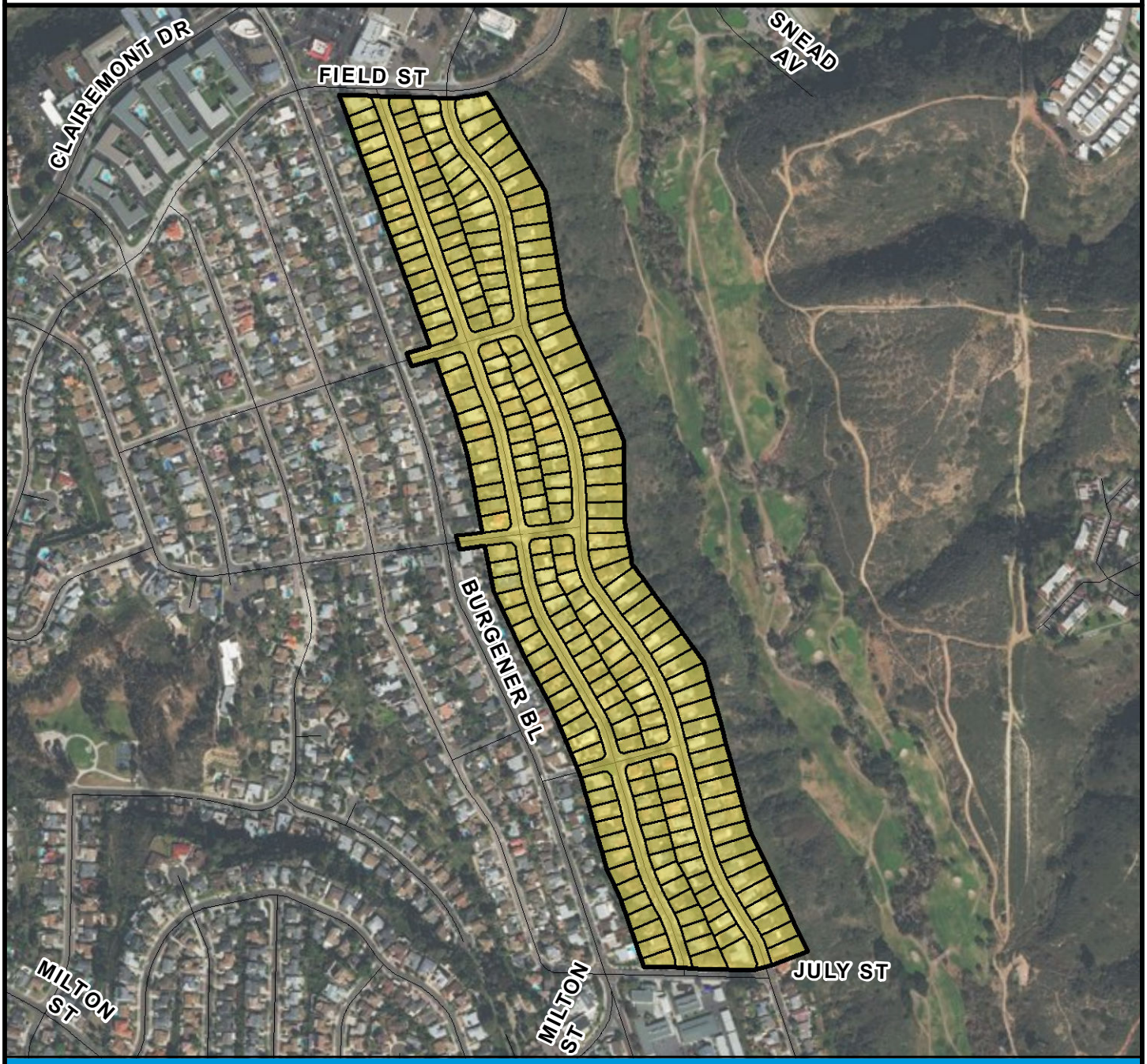

SURCHARGE PROJECT
BAPK-07: BAY PARK 07

BOUNDARY LEGEND

Project Boundary

Parcel Boundaries

N

PROJECT DATA

TRENCH LENGTH:	7,569 FT
SERVICE DROPS:	226
POWER POLE REMOVAL:	68
TRANSFORMER COUNT:	19
ESTIMATED COST:	$ 6,648,598

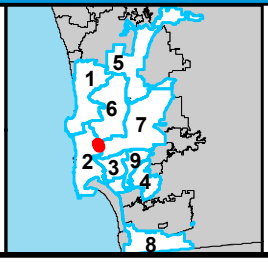

SanGIS
THIS MAP/DATA IS PROVIDED WITHOUT WARRANTY OF ANY KIND, EITHER EXPRESSED OR IMPLIED, INCLUDING BUT NOT LIMITED TO, THE IMPLIED WARRANTIES OF MERCHANTABILITY AND FITNESS FOR A PARTICULAR PURPOSE.

COUNCIL DISTRICT 2
NEIGHBORHOOD: BAY PARK
PLANNING COMMUNITY: CLAIREMONT MESA

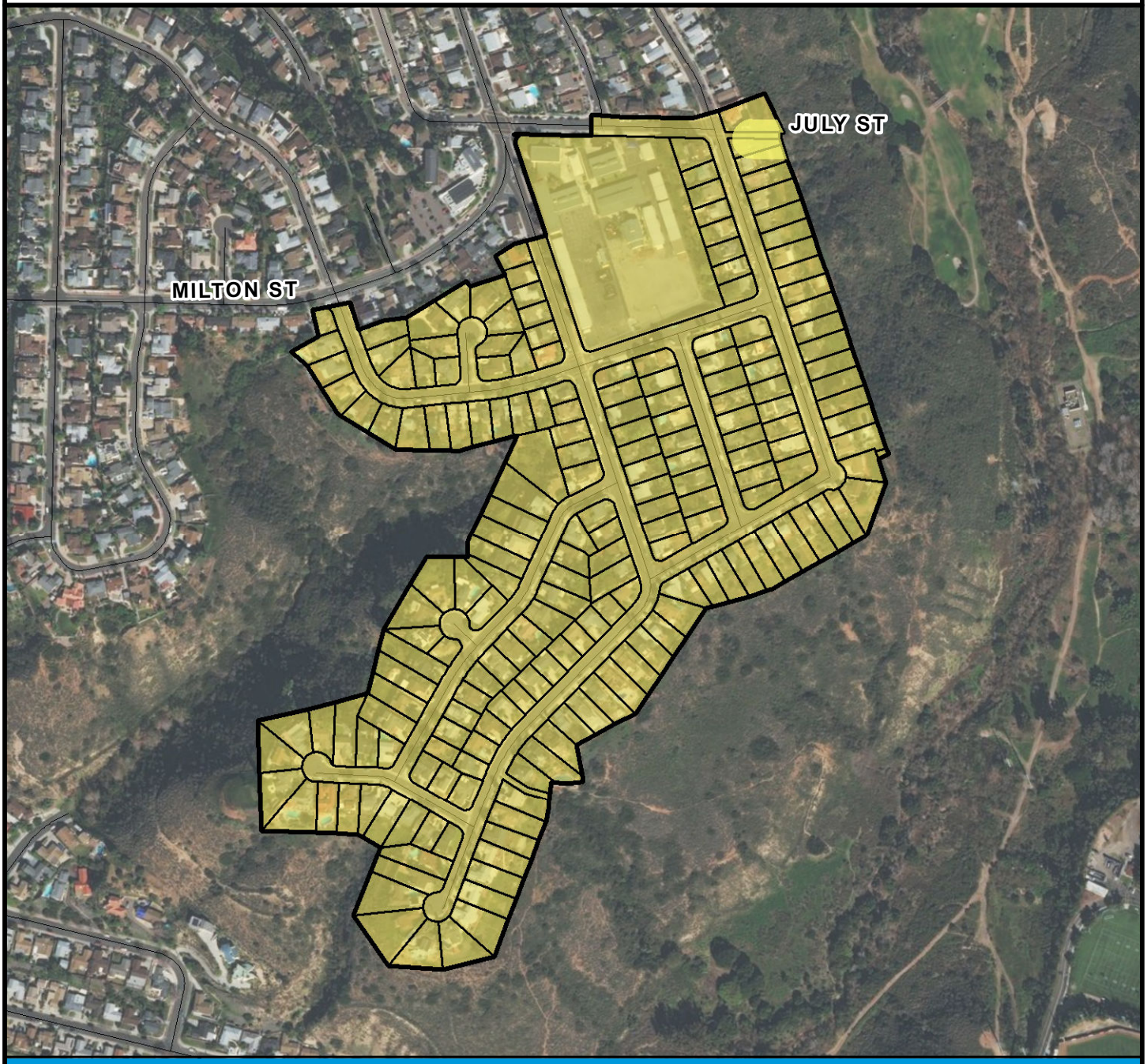

SURCHARGE PROJECT
BAPK-08: BAY PARK 08

BOUNDARY LEGEND

Project Boundary

Parcel Boundaries

N

PROJECT DATA

TRENCH LENGTH:	8,730 FT
SERVICE DROPS:	198
POWER POLE REMOVAL:	72
TRANSFORMER COUNT:	16
ESTIMATED COST:	$ 6,805,983

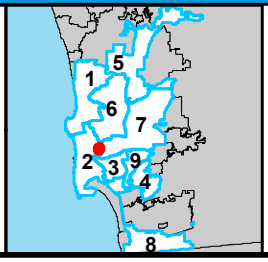

SanGIS
THIS MAP/DATA IS PROVIDED WITHOUT WARRANTY OF ANY KIND, EITHER EXPRESSED OR IMPLIED, INCLUDING BUT NOT LIMITED TO, THE IMPLIED WARRANTIES OF MERCHANTABILITY AND FITNESS FOR A PARTICULAR PURPOSE.

COUNCIL DISTRICT 2
NEIGHBORHOOD: BAY PARK
PLANNING COMMUNITY: CLAIREMONT MESA



SURCHARGE PROJECT
BAPK-09: BAY PARK 09

BOUNDARY LEGEND

Project Boundary

Parcel Boundaries

N

PROJECT DATA

TRENCH LENGTH:	9,425 FT
SERVICE DROPS:	212
POWER POLE REMOVAL:	87
TRANSFORMER COUNT:	17
ESTIMATED COST:	$ 7,435,446

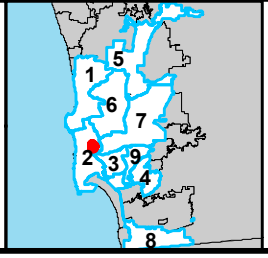

SanGIS

THIS MAP/DATA IS PROVIDED WITHOUT WARRANTY OF ANY KIND, EITHER EXPRESSED OR IMPLIED, INCLUDING BUT NOT LIMITED TO, THE IMPLIED WARRANTIES OF MERCHANTABILITY AND FITNESS FOR A PARTICULAR PURPOSE.

COUNCIL DISTRICT 2
NEIGHBORHOOD: BAY PARK
PLANNING COMMUNITY: CLAIREMONT MESA

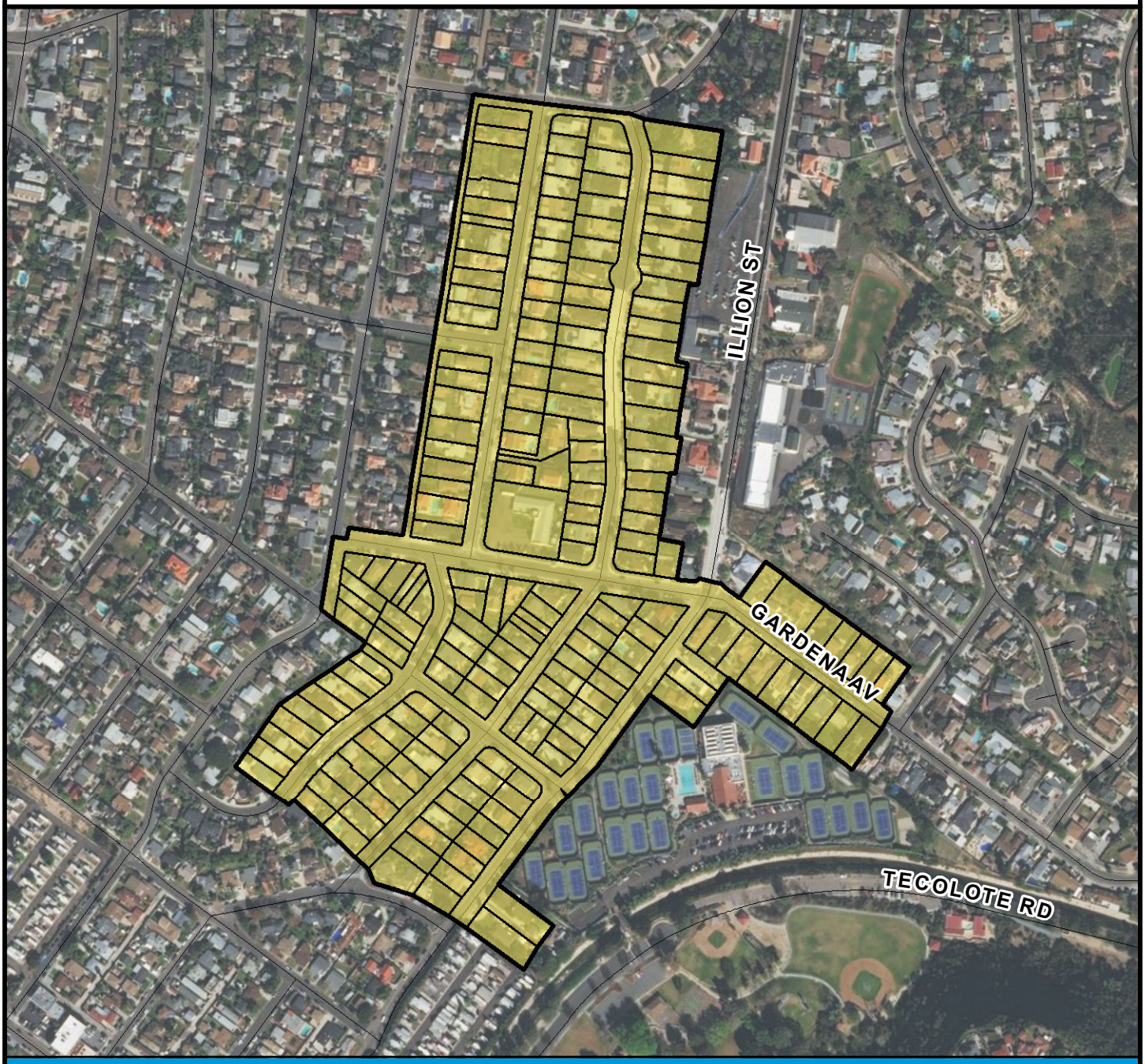

SURCHARGE PROJECT
BAPK-10: BAY PARK 10

BOUNDARY LEGEND

Project Boundary

Parcel Boundaries

N

PROJECT DATA

TRENCH LENGTH:	8,782 FT
SERVICE DROPS:	192
POWER POLE REMOVAL:	71
TRANSFORMER COUNT:	20
ESTIMATED COST:	$ 6,907,154

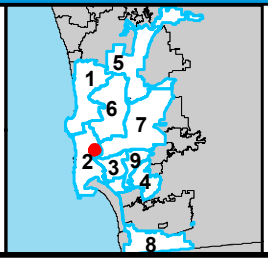

SanGIS
THIS MAP/DATA IS PROVIDED WITHOUT WARRANTY OF ANY KIND, EITHER EXPRESSED OR IMPLIED, INCLUDING BUT NOT LIMITED TO, THE IMPLIED WARRANTIES OF MERCHANTABILITY AND FITNESS FOR A PARTICULAR PURPOSE.

COUNCIL DISTRICT 2
NEIGHBORHOOD: BAY PARK
PLANNING COMMUNITY: CLAIREMONT MESA

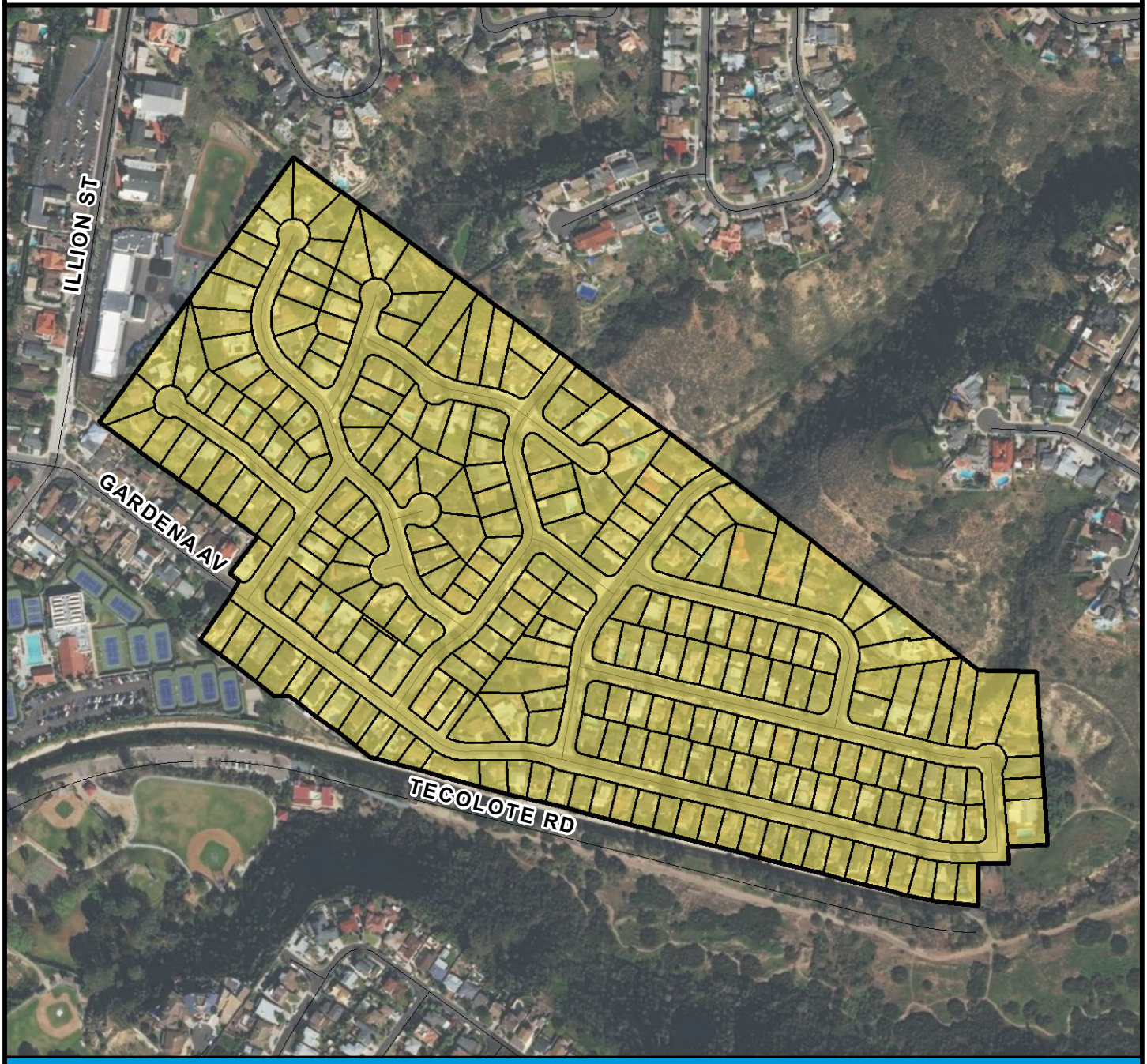

SURCHARGE PROJECT
BAPK-11: BAY PARK 11

BOUNDARY LEGEND

Project Boundary

Parcel Boundaries

N

PROJECT DATA

TRENCH LENGTH:	10,825 FT
SERVICE DROPS:	247
POWER POLE REMOVAL:	86
TRANSFORMER COUNT:	20
ESTIMATED COST:	$ 8,420,671

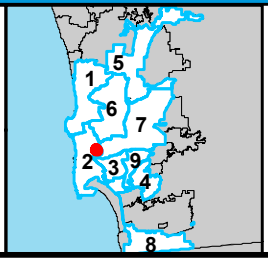

SanGIS

THIS MAP/DATA IS PROVIDED WITHOUT WARRANTY OF ANY KIND, EITHER EXPRESSED OR IMPLIED, INCLUDING BUT NOT LIMITED TO, THE IMPLIED WARRANTIES OF MERCHANTABILITY AND FITNESS FOR A PARTICULAR PURPOSE.

COUNCIL DISTRICT 2
NEIGHBORHOOD: BAY PARK
PLANNING COMMUNITY: LINDA VISTA

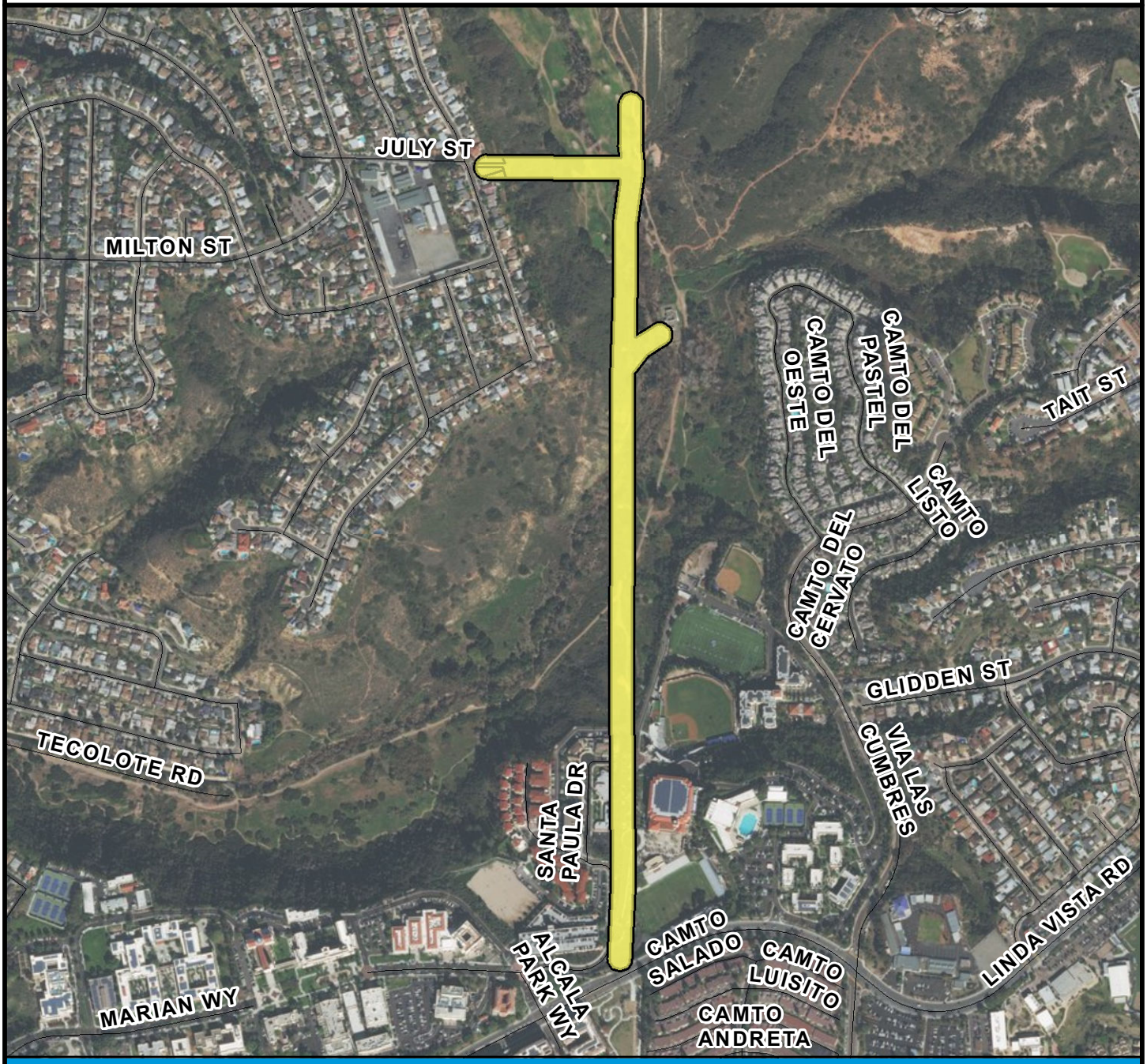

SURCHARGE PROJECT
BAPK-S1: BAY PARK SEGMENT 01

BOUNDARY LEGEND

- Project Boundary
- Parcel Boundaries

N

PROJECT DATA

TRENCH LENGTH:	5,681 FT
SERVICE DROPS:	1
POWER POLE REMOVAL:	18
TRANSFORMER COUNT:	2
ESTIMATED COST:	$ 2,813,629

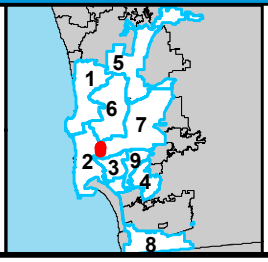

SanGIS
THIS MAP/DATA IS PROVIDED WITHOUT WARRANTY OF ANY KIND, EITHER EXPRESSED OR IMPLIED, INCLUDING BUT NOT LIMITED TO, THE IMPLIED WARRANTIES OF MERCHANTABILITY AND FITNESS FOR A PARTICULAR PURPOSE.

COUNCIL DISTRICT 2
NEIGHBORHOOD: LA PLAYA
KEYED MAP



COUNCIL DISTRICT 2
NEIGHBORHOOD: LA PLAYA
PLANNING COMMUNITY: PENINSULA

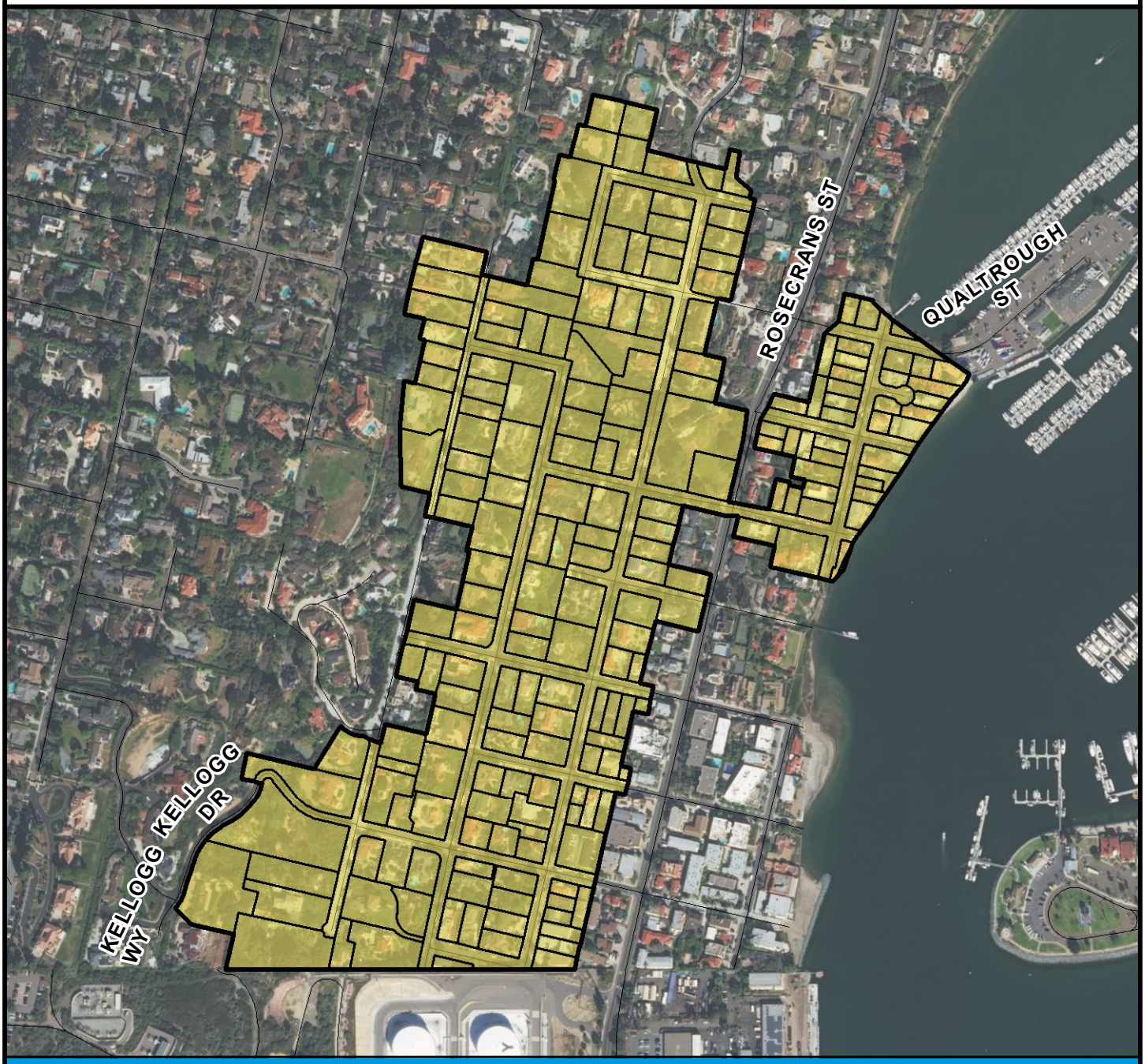

SURCHARGE PROJECT
PLYA-01: LA PLAYA 01

BOUNDARY LEGEND

Project Boundary

Parcel Boundaries

N

PROJECT DATA

TRENCH LENGTH:	12,319 FT
SERVICE DROPS:	197
POWER POLE REMOVAL:	107
TRANSFORMER COUNT:	29
ESTIMATED COST:	$ 8,847,966

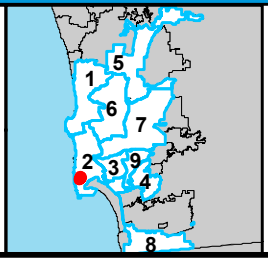

SanGIS
THIS MAP/DATA IS PROVIDED WITHOUT WARRANTY OF ANY KIND, EITHER EXPRESSED OR IMPLIED, INCLUDING BUT NOT LIMITED TO, THE IMPLIED WARRANTIES OF MERCHANTABILITY AND FITNESS FOR A PARTICULAR PURPOSE.

COUNCIL DISTRICT 2
NEIGHBORHOOD: LOMA PORTAL
KEYED MAP

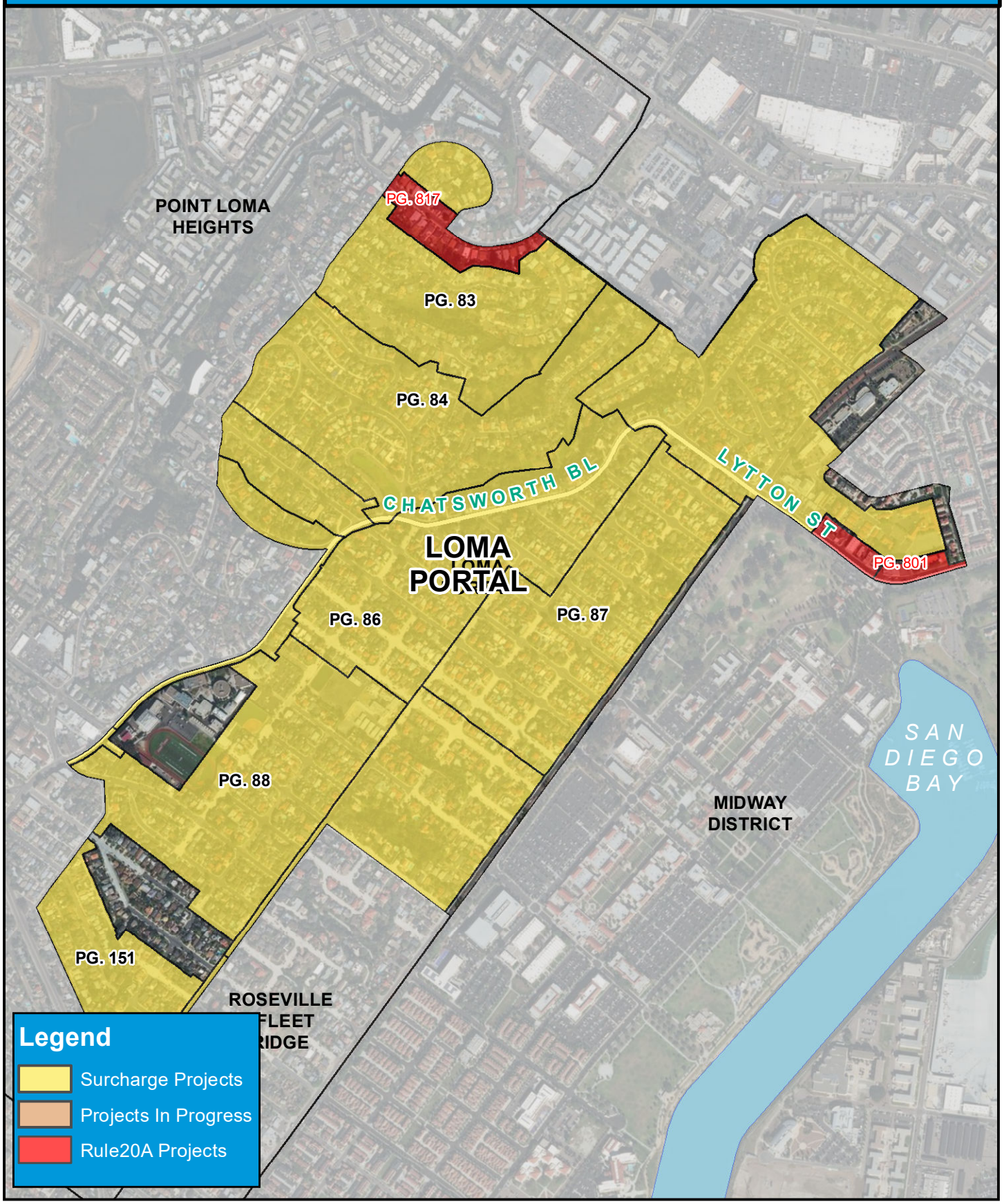

COUNCIL DISTRICT 2
NEIGHBORHOOD: LOMA PORTAL
PLANNING COMMUNITY: PENINSULA

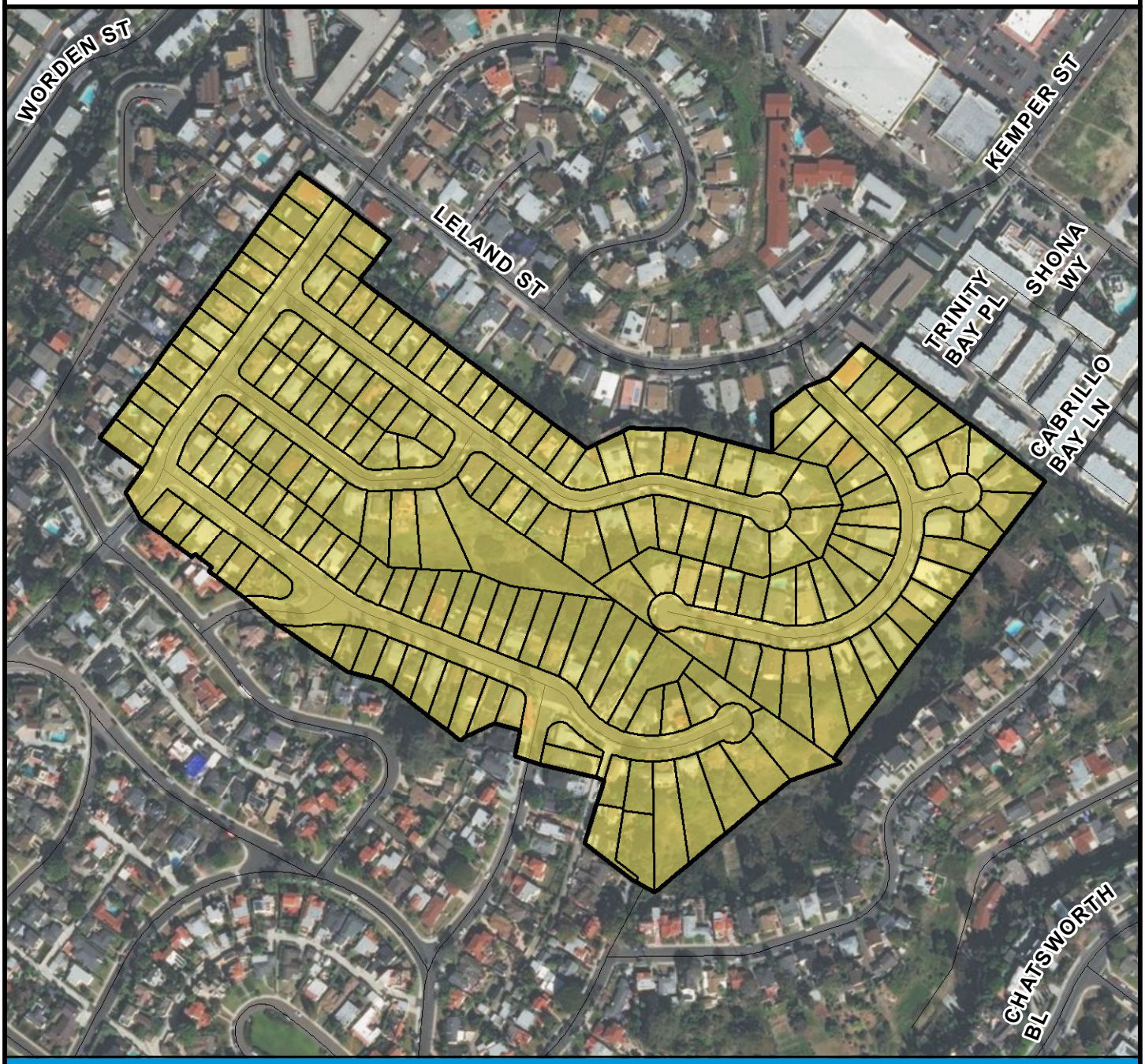

SURCHARGE PROJECT
PRTL-01: LOMA PORTAL 01

BOUNDARY LEGEND

Project Boundary

Parcel Boundaries

N

PROJECT DATA

TRENCH LENGTH:	6,772 FT
SERVICE DROPS:	181
POWER POLE REMOVAL:	48
TRANSFORMER COUNT:	16
ESTIMATED COST:	$ 5,706,455

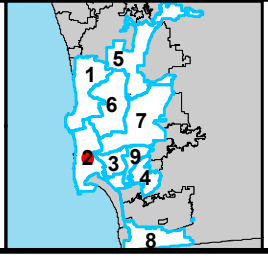

SanGIS
THIS MAP/DATA IS PROVIDED WITHOUT WARRANTY OF ANY KIND, EITHER EXPRESSED OR IMPLIED, INCLUDING BUT NOT LIMITED TO, THE IMPLIED WARRANTIES OF MERCHANTABILITY AND FITNESS FOR A PARTICULAR PURPOSE.

COUNCIL DISTRICT 2
NEIGHBORHOOD: LOMA PORTAL
PLANNING COMMUNITY: LOMA PORTAL

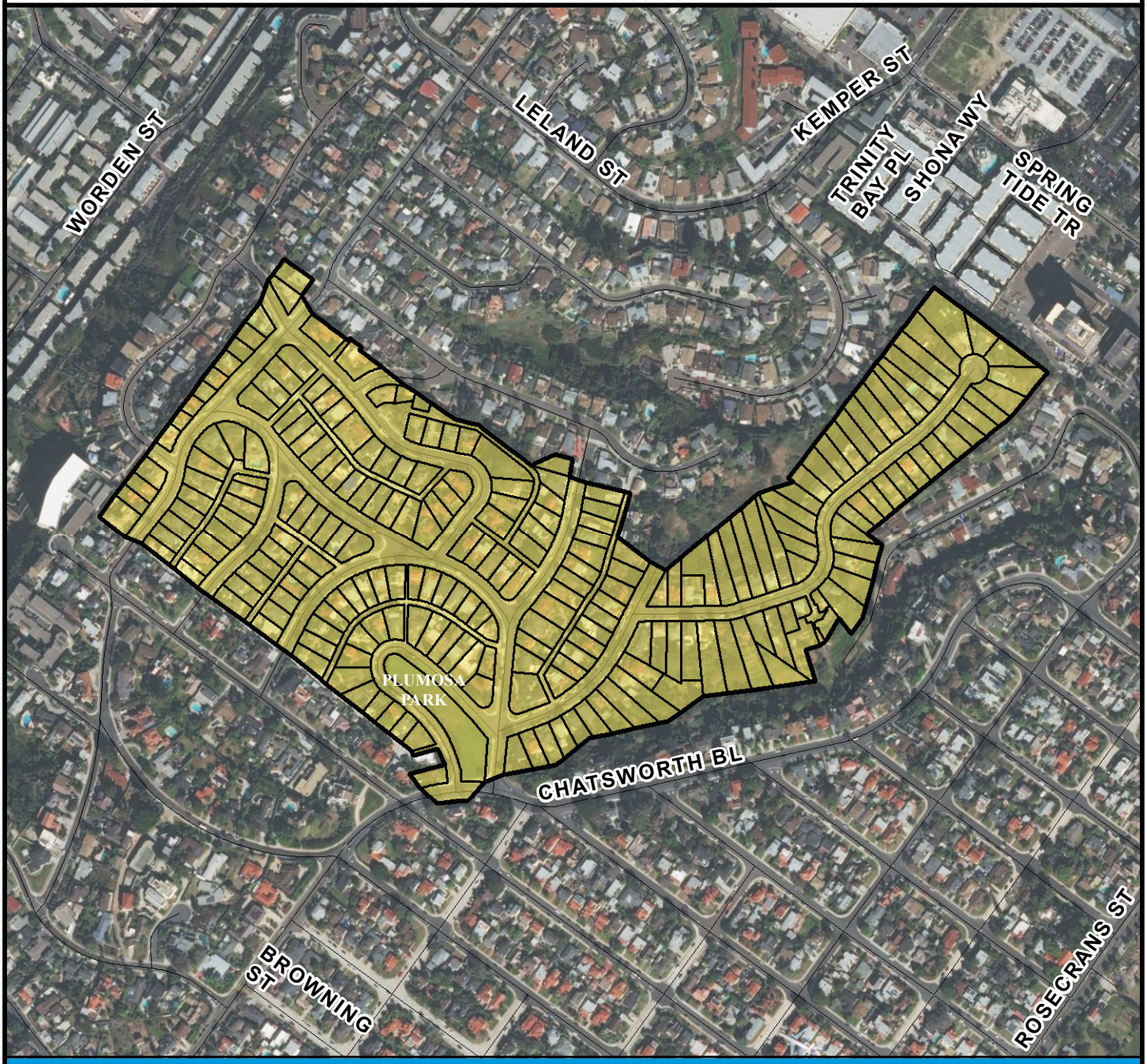

SURCHARGE PROJECT
PRTL-02: LOMA PORTAL 02

BOUNDARY LEGEND

Project Boundary

Parcel Boundaries

N

PROJECT DATA

TRENCH LENGTH:	8,497 FT
SERVICE DROPS:	235
POWER POLE REMOVAL:	74
TRANSFORMER COUNT:	23
ESTIMATED COST:	$ 7,379,146

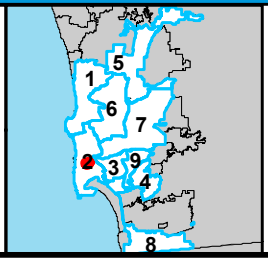

SanGIS
THIS MAP/DATA IS PROVIDED WITHOUT WARRANTY OF ANY KIND, EITHER EXPRESSED OR IMPLIED, INCLUDING BUT NOT LIMITED TO, THE IMPLIED WARRANTIES OF MERCHANTABILITY AND FITNESS FOR A PARTICULAR PURPOSE.

COUNCIL DISTRICT 2
NEIGHBORHOOD: LOMA PORTAL
PLANNING COMMUNITY: PENINSULA

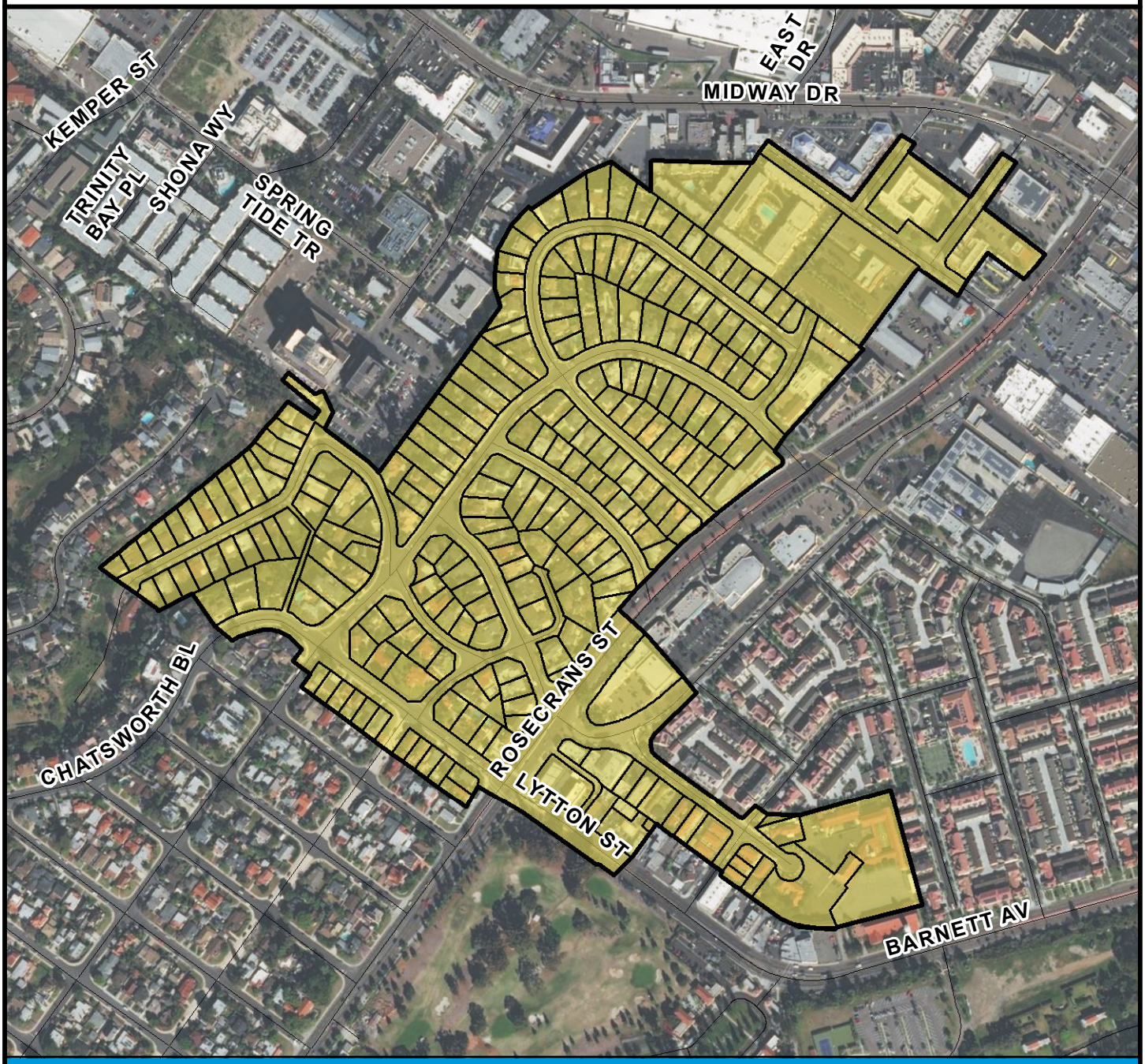

SURCHARGE PROJECT
PRTL-03: LOMA PORTAL 03

BOUNDARY LEGEND

Project Boundary

Parcel Boundaries

N

PROJECT DATA

TRENCH LENGTH:	14,925 FT
SERVICE DROPS:	234
POWER POLE REMOVAL:	122
TRANSFORMER COUNT:	29
ESTIMATED COST:	$ 10,645,455

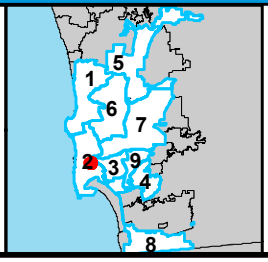

SanGIS
THIS MAP/DATA IS PROVIDED WITHOUT WARRANTY OF ANY KIND, EITHER EXPRESSED OR IMPLIED, INCLUDING BUT NOT LIMITED TO, THE IMPLIED WARRANTIES OF MERCHANTABILITY AND FITNESS FOR A PARTICULAR PURPOSE.

COUNCIL DISTRICT 2
NEIGHBORHOOD: LOMA PORTAL
PLANNING COMMUNITY: PENINSULA



SURCHARGE PROJECT
PRTL-04: LOMA PORTAL 04

BOUNDARY LEGEND

Project Boundary

Parcel Boundaries

N

PROJECT DATA

TRENCH LENGTH:	8,946 FT
SERVICE DROPS:	239
POWER POLE REMOVAL:	78
TRANSFORMER COUNT:	26
ESTIMATED COST:	$ 7,846,306

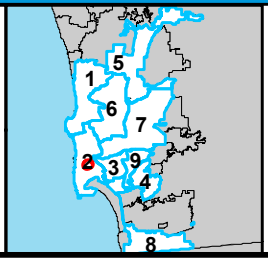

SanGIS
THIS MAP/DATA IS PROVIDED WITHOUT WARRANTY OF ANY KIND, EITHER EXPRESSED OR IMPLIED, INCLUDING BUT NOT LIMITED TO, THE IMPLIED WARRANTIES OF MERCHANTABILITY AND FITNESS FOR A PARTICULAR PURPOSE.

COUNCIL DISTRICT 2
NEIGHBORHOOD: LOMA PORTAL
PLANNING COMMUNITY: PENINSULA

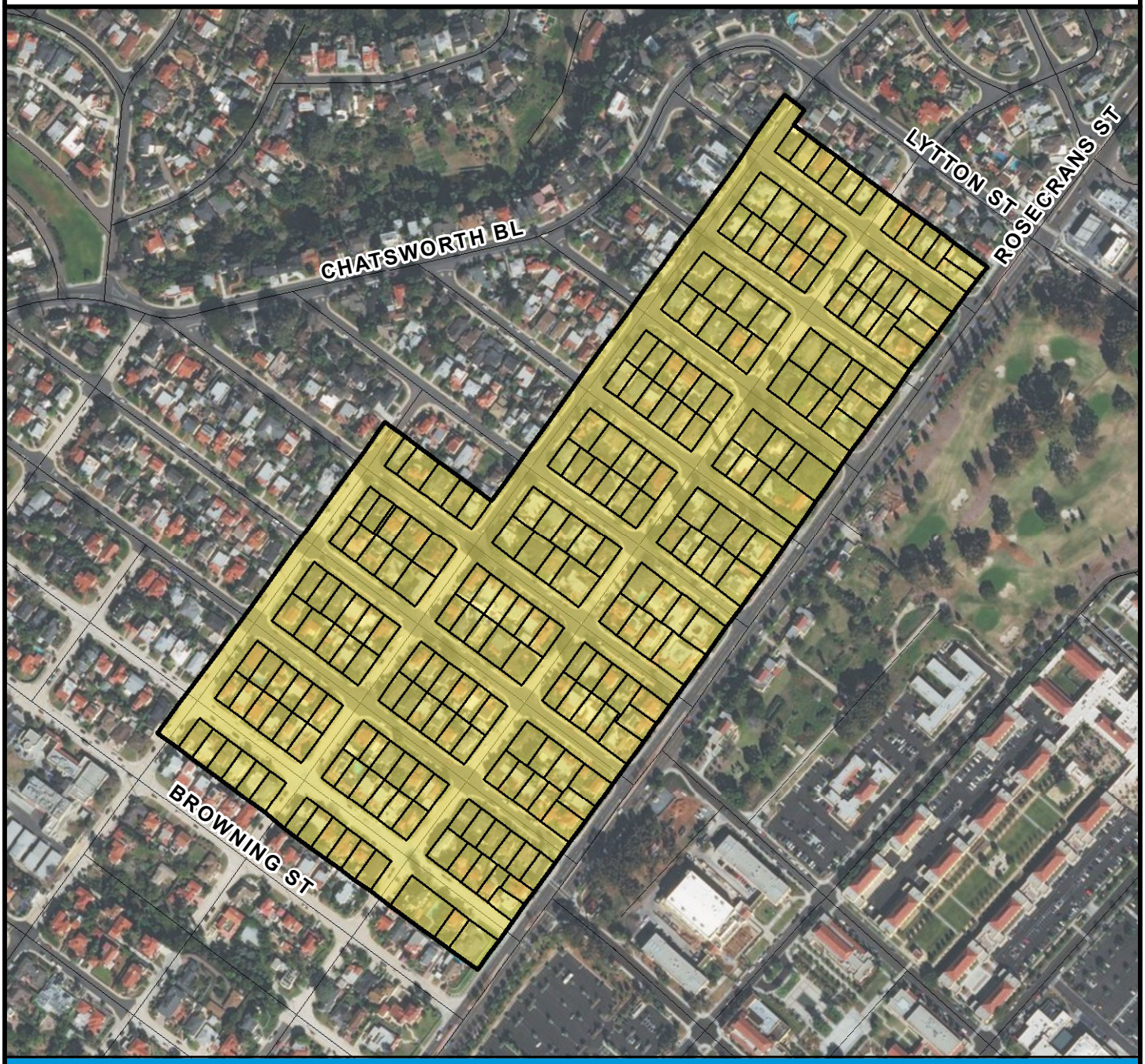

SURCHARGE PROJECT
PRTL-05: LOMA PORTAL 05

BOUNDARY LEGEND

Project Boundary

Parcel Boundaries

N

PROJECT DATA

TRENCH LENGTH:	9,455 FT
SERVICE DROPS:	231
POWER POLE REMOVAL:	71
TRANSFORMER COUNT:	32
ESTIMATED COST:	$ 8,144,465

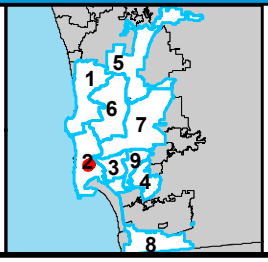

SanGIS
THIS MAP/DATA IS PROVIDED WITHOUT WARRANTY OF ANY KIND, EITHER EXPRESSED OR IMPLIED, INCLUDING BUT NOT LIMITED TO, THE IMPLIED WARRANTIES OF MERCHANTABILITY AND FITNESS FOR A PARTICULAR PURPOSE.

COUNCIL DISTRICT 2
NEIGHBORHOOD: LOMA PORTAL
PLANNING COMMUNITY: PENINSULA



SURCHARGE PROJECT
PRTL-06: LOMA PORTAL 06

BOUNDARY LEGEND

Project Boundary

Parcel Boundaries

N

PROJECT DATA

TRENCH LENGTH:	8,074 FT
SERVICE DROPS:	203
POWER POLE REMOVAL:	73
TRANSFORMER COUNT:	14
ESTIMATED COST:	$ 6,694,883

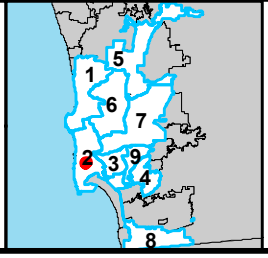

SanGIS
THIS MAP/DATA IS PROVIDED WITHOUT WARRANTY OF ANY KIND, EITHER EXPRESSED OR IMPLIED, INCLUDING BUT NOT LIMITED TO, THE IMPLIED WARRANTIES OF MERCHANTABILITY AND FITNESS FOR A PARTICULAR PURPOSE.

COUNCIL DISTRICT 2
NEIGHBORHOOD: MIDTOWN
PLANNING COMMUNITY: RESERVE



SURCHARGE PROJECT
MDTW-S1: MIDTOWN SEGMENT 01

BOUNDARY LEGEND

Project Boundary

Parcel Boundaries

N

PROJECT DATA

TRENCH LENGTH:	2,042 FT
SERVICE DROPS:	21
POWER POLE REMOVAL:	19
TRANSFORMER COUNT:	8
ESTIMATED COST:	$ 1,619,575

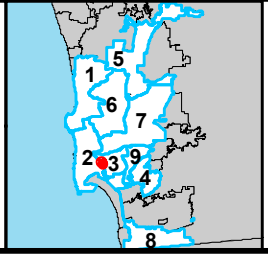

SanGIS
THIS MAP/DATA IS PROVIDED WITHOUT WARRANTY OF ANY KIND, EITHER EXPRESSED OR IMPLIED, INCLUDING BUT NOT LIMITED TO, THE IMPLIED WARRANTIES OF MERCHANTABILITY AND FITNESS FOR A PARTICULAR PURPOSE.

COUNCIL DISTRICT 2
NEIGHBORHOOD: MIDTOWN
PLANNING COMMUNITY: RESERVE

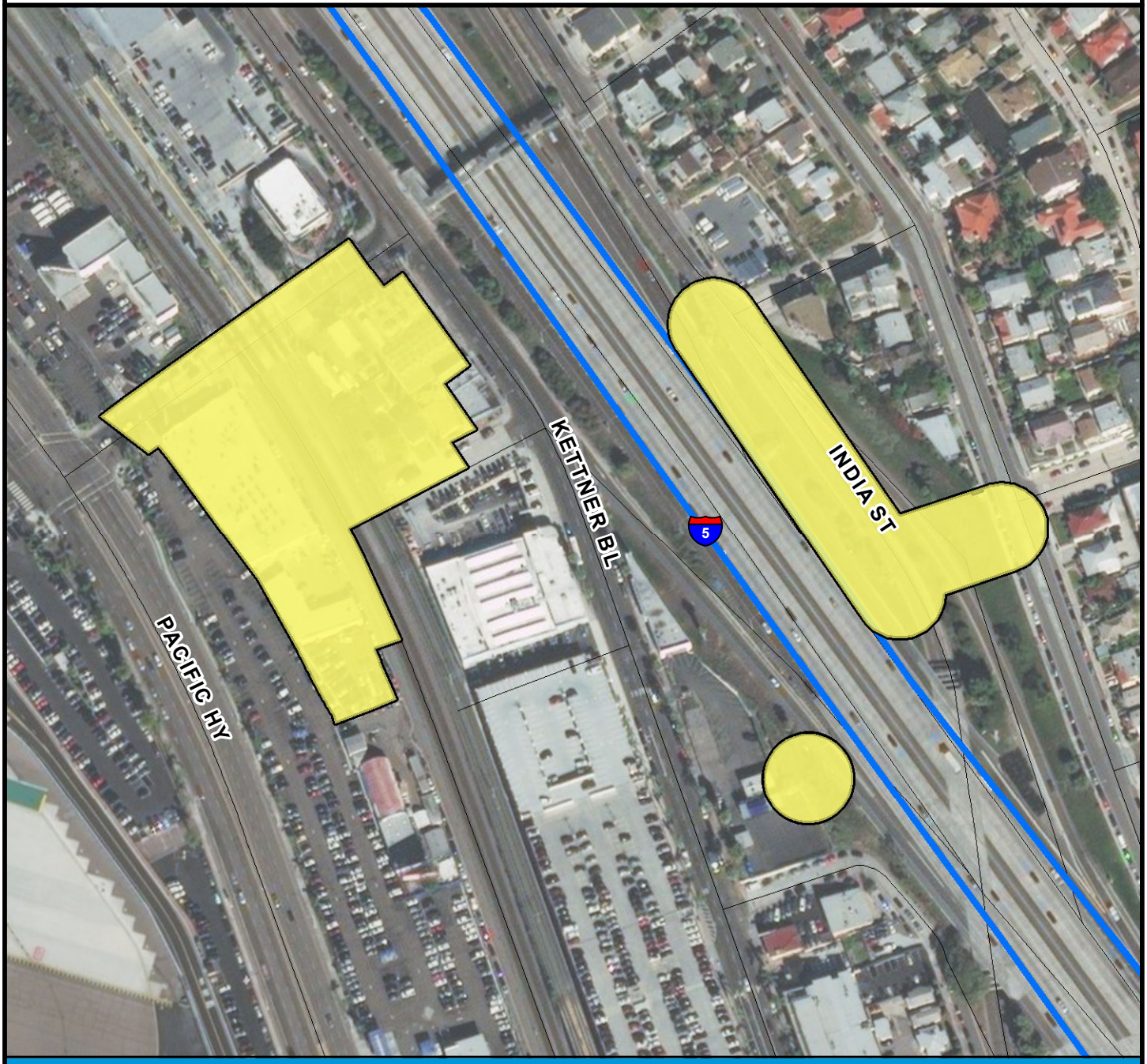

SURCHARGE PROJECT
MDTW-S2: MIDTOWN SEGMENT 02

BOUNDARY LEGEND

Project Boundary

Parcel Boundaries

N

PROJECT DATA

TRENCH LENGTH:	1,994 FT
SERVICE DROPS:	6
POWER POLE REMOVAL:	15
TRANSFORMER COUNT:	2
ESTIMATED COST:	$ 1,397,422

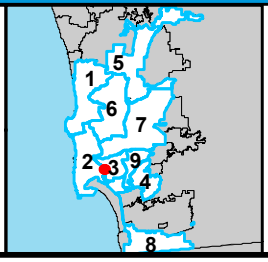

SanGIS
THIS MAP/DATA IS PROVIDED WITHOUT WARRANTY OF ANY KIND, EITHER EXPRESSED OR IMPLIED, INCLUDING BUT NOT LIMITED TO, THE IMPLIED WARRANTIES OF MERCHANTABILITY AND FITNESS FOR A PARTICULAR PURPOSE.

COUNCIL DISTRICT 2
NEIGHBORHOOD: MIDWAY DISTRICT
KEYED MAP



COUNCIL DISTRICT 2
NEIGHBORHOOD: MIDWAY DISTRICT
PLANNING COMMUNITY: RESERVE

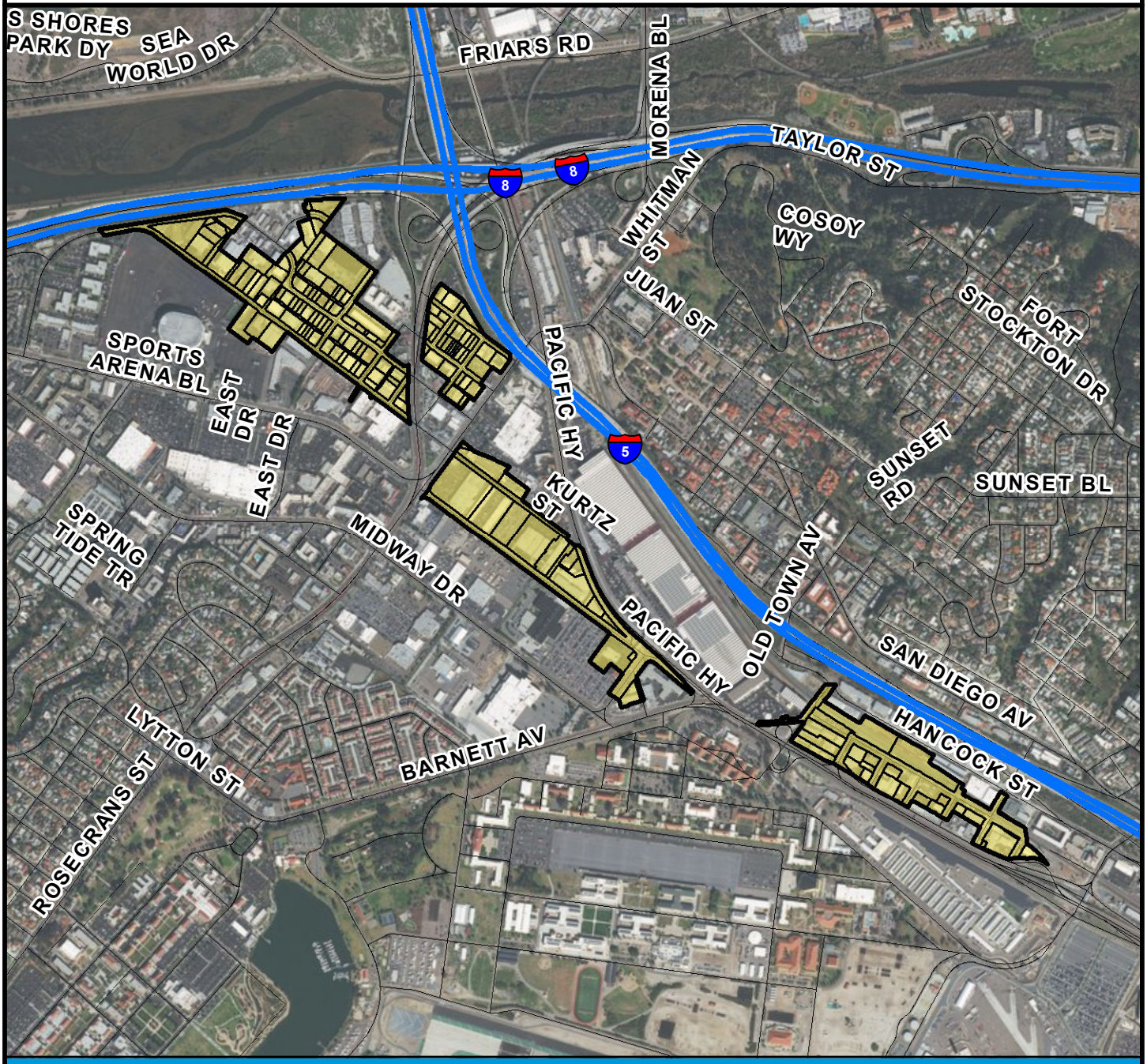

SURCHARGE PROJECT
MDTW-S3: MIDWAY DISTRICT 01

BOUNDARY LEGEND

- Project Boundary
- Parcel Boundaries

N

PROJECT DATA

TRENCH LENGTH:	20,610 FT
SERVICE DROPS:	157
POWER POLE REMOVAL:	188
TRANSFORMER COUNT:	60
ESTIMATED COST:	$ 13,226,112

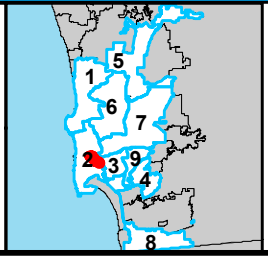

SanGIS
THIS MAP/DATA IS PROVIDED WITHOUT WARRANTY OF ANY KIND, EITHER EXPRESSED OR IMPLIED, INCLUDING BUT NOT LIMITED TO, THE IMPLIED WARRANTIES OF MERCHANTABILITY AND FITNESS FOR A PARTICULAR PURPOSE.

COUNCIL DISTRICT 2
NEIGHBORHOOD: MIDWAY DISTRICT
PLANNING COMMUNITY: RESERVE

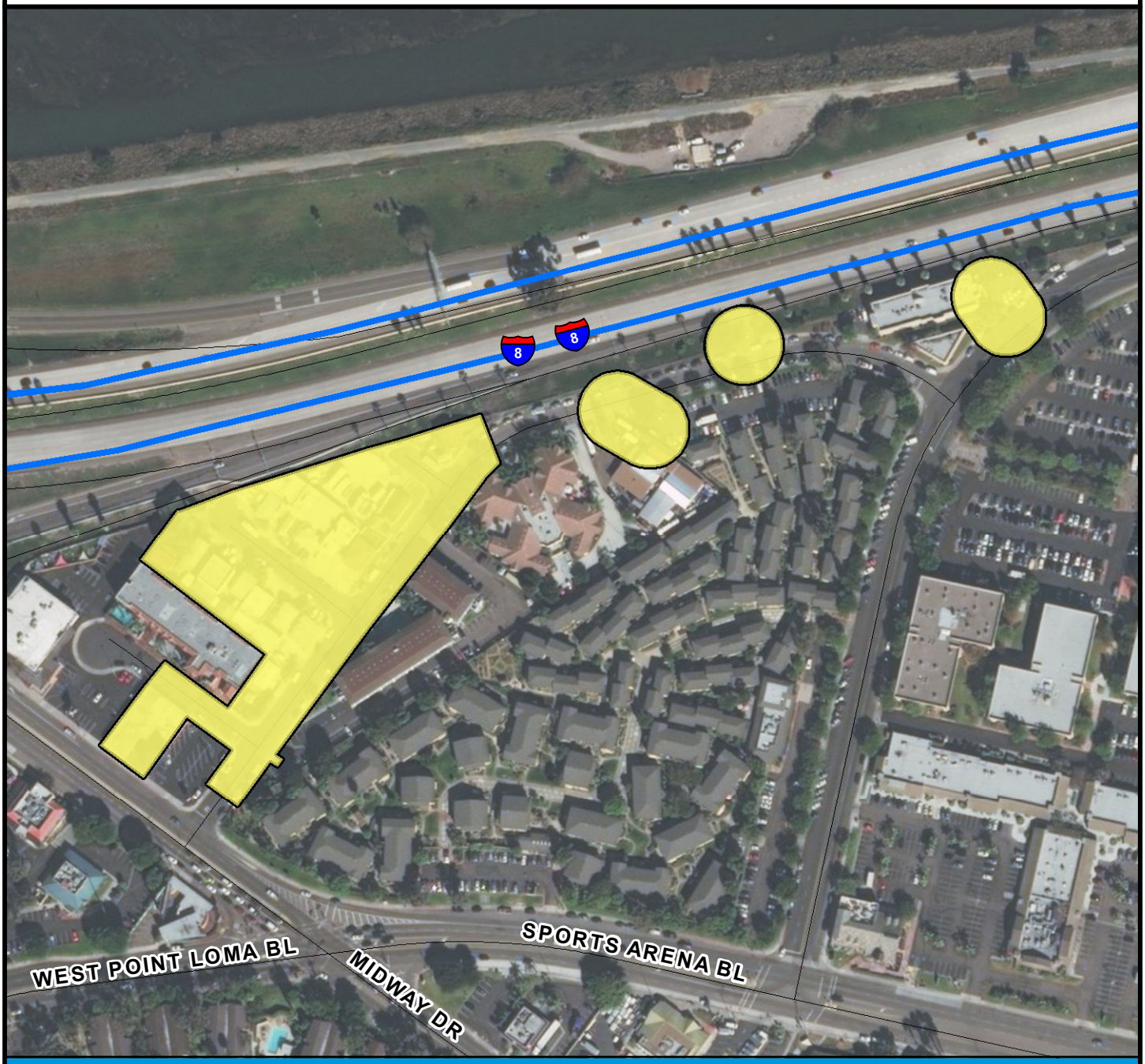

SURCHARGE PROJECT
MDWY-S1: MIDWAY DISTRICT SEGMENT 01

BOUNDARY LEGEND

Project Boundary

Parcel Boundaries

N

PROJECT DATA

TRENCH LENGTH:		672 FT
SERVICE DROPS:		18
POWER POLE REMOVAL:		11
TRANSFORMER COUNT:		6
ESTIMATED COST:	$	886,308

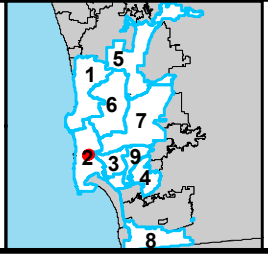

SanGIS
THIS MAP/DATA IS PROVIDED WITHOUT WARRANTY OF ANY KIND, EITHER EXPRESSED OR IMPLIED, INCLUDING BUT NOT LIMITED TO, THE IMPLIED WARRANTIES OF MERCHANTABILITY AND FITNESS FOR A PARTICULAR PURPOSE.

COUNCIL DISTRICT 2
NEIGHBORHOOD: MIDWAY DISTRICT
PLANNING COMMUNITY: RESERVE

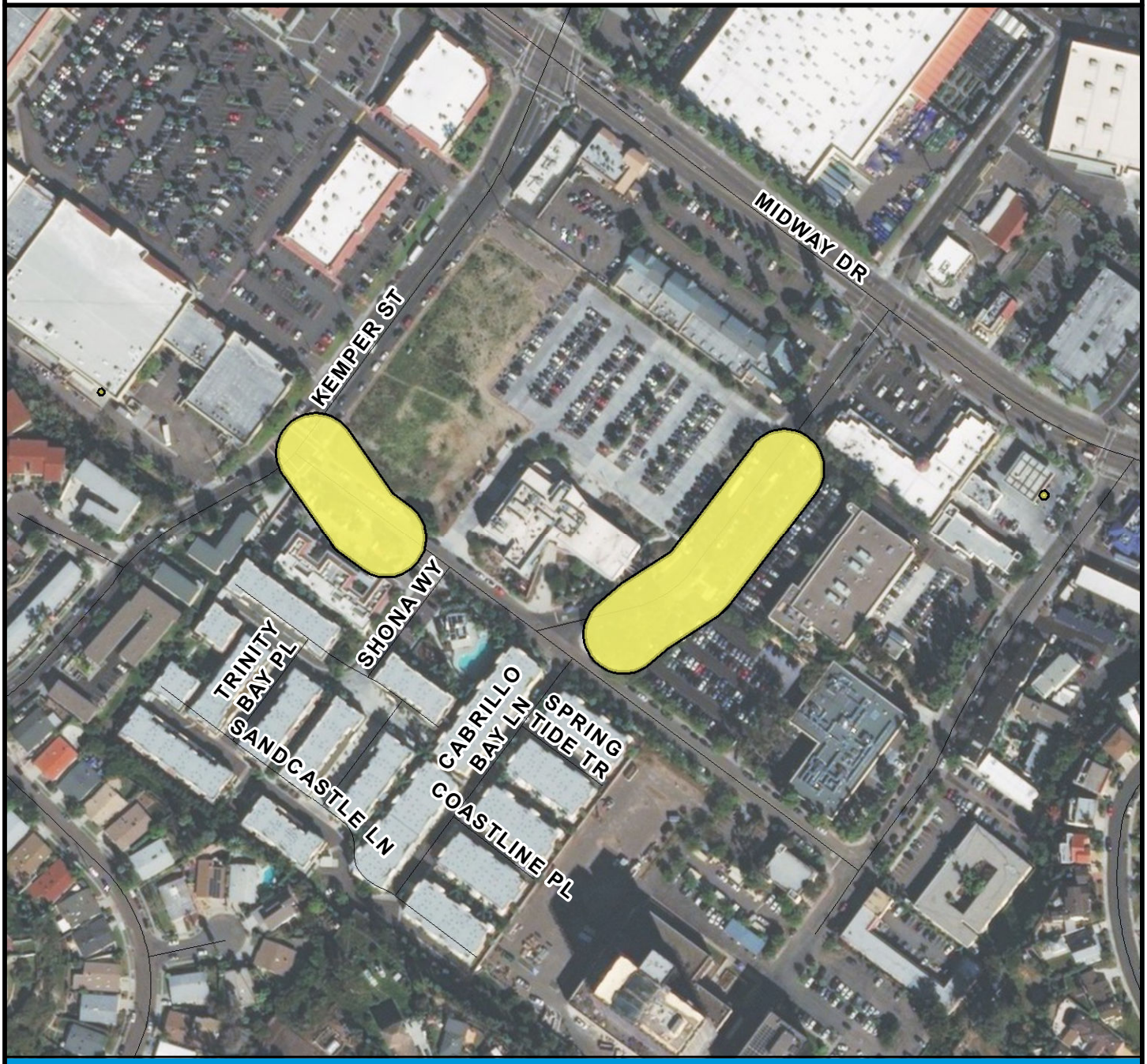

SURCHARGE PROJECT
MDWY-S2: MIDWAY DISTRICT SEGMENT 02

BOUNDARY LEGEND

- Project Boundary
- Parcel Boundaries

N

PROJECT DATA

TRENCH LENGTH:		654 FT
SERVICE DROPS:		1
POWER POLE REMOVAL:		7
TRANSFORMER COUNT:		1
ESTIMATED COST:	$	537,394

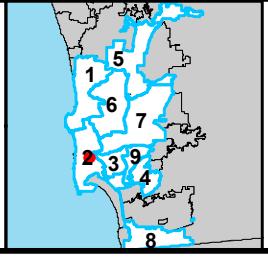

SanGIS
THIS MAP/DATA IS PROVIDED WITHOUT WARRANTY OF ANY KIND, EITHER EXPRESSED OR IMPLIED, INCLUDING BUT NOT LIMITED TO, THE IMPLIED WARRANTIES OF MERCHANTABILITY AND FITNESS FOR A PARTICULAR PURPOSE.

COUNCIL DISTRICT 2
NEIGHBORHOOD: MIDWAY DISTRICT
PLANNING COMMUNITY: RESERVE

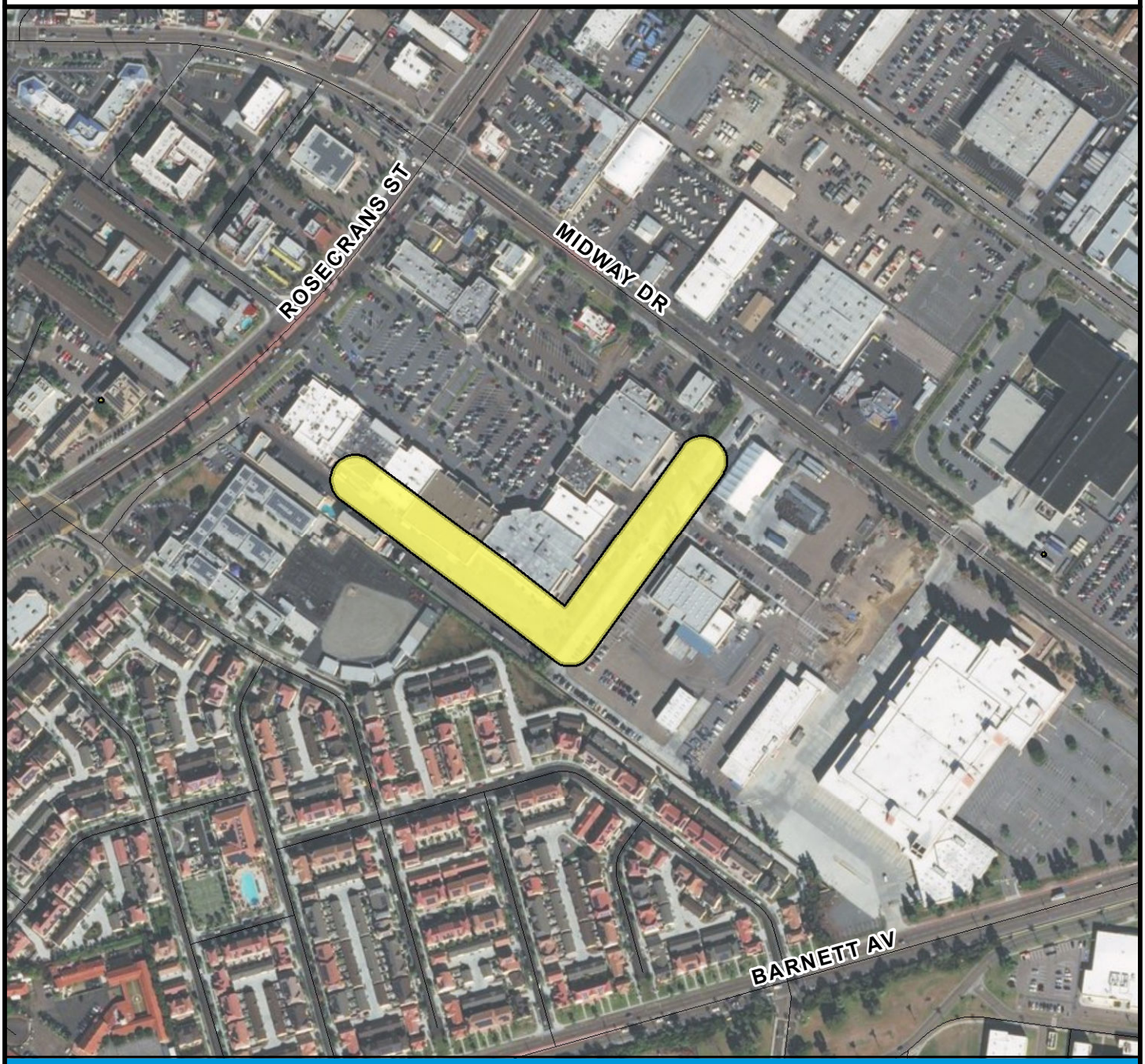

SURCHARGE PROJECT
MDWY-S3: MIDWAY DISTRICT SEGMENT 03

BOUNDARY LEGEND

Project Boundary

Parcel Boundaries

N

PROJECT DATA

TRENCH LENGTH:		1,234 FT
SERVICE DROPS:		0
POWER POLE REMOVAL:		10
TRANSFORMER COUNT:		3
ESTIMATED COST:	$	869,378

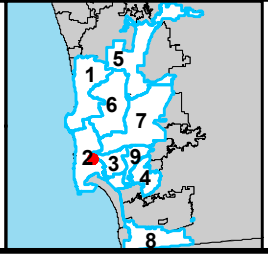

SanGIS
THIS MAP/DATA IS PROVIDED WITHOUT WARRANTY OF ANY KIND, EITHER EXPRESSED OR IMPLIED, INCLUDING BUT NOT LIMITED TO, THE IMPLIED WARRANTIES OF MERCHANTABILITY AND FITNESS FOR A PARTICULAR PURPOSE.

COUNCIL DISTRICT 2
NEIGHBORHOOD: MISSION BAY PARK
KEYED MAP



COUNCIL DISTRICT 2
NEIGHBORHOOD: MISSION BEACH
KEYED MAP



COUNCIL DISTRICT 2
NEIGHBORHOOD: MORENA
KEYED MAP



COUNCIL DISTRICT 2
NEIGHBORHOOD: MORENA
PLANNING COMMUNITY: LINDA VISTA

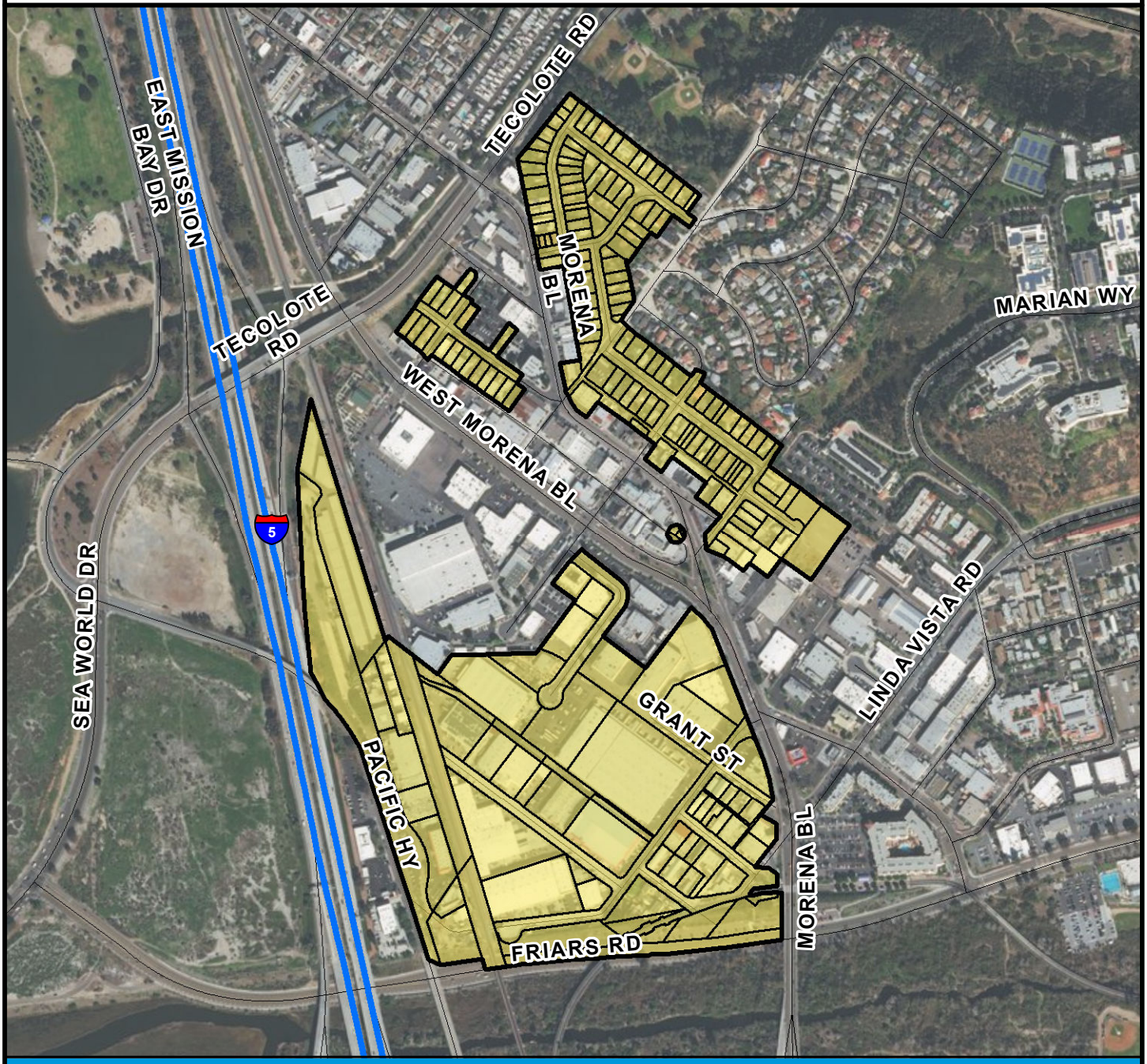

SURCHARGE PROJECT
MRNA-01: MORENA 01

BOUNDARY LEGEND

- Project Boundary
- Parcel Boundaries

N

PROJECT DATA

TRENCH LENGTH:	16,544 FT
SERVICE DROPS:	197
POWER POLE REMOVAL:	133
TRANSFORMER COUNT:	41
ESTIMATED COST:	$ 11,200,022

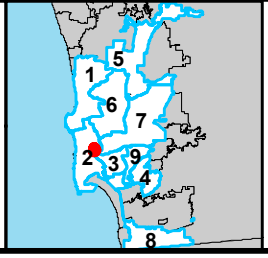

SanGIS
THIS MAP/DATA IS PROVIDED WITHOUT WARRANTY OF ANY KIND, EITHER EXPRESSED OR IMPLIED, INCLUDING BUT NOT LIMITED TO, THE IMPLIED WARRANTIES OF MERCHANTABILITY AND FITNESS FOR A PARTICULAR PURPOSE.

COUNCIL DISTRICT 2
NEIGHBORHOOD: MORENA
PLANNING COMMUNITY: LINDA VISTA



SURCHARGE PROJECT
MRNA-02: MORENA 02

BOUNDARY LEGEND

Project Boundary

Parcel Boundaries

N

PROJECT DATA

TRENCH LENGTH:	10,451 FT
SERVICE DROPS:	236
POWER POLE REMOVAL:	93
TRANSFORMER COUNT:	23
ESTIMATED COST:	$ 8,231,696

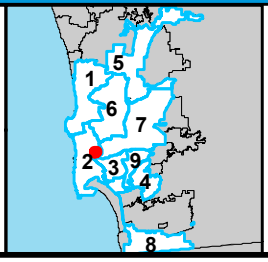

SanGIS
THIS MAP/DATA IS PROVIDED WITHOUT WARRANTY OF ANY KIND, EITHER EXPRESSED OR IMPLIED, INCLUDING BUT NOT LIMITED TO, THE IMPLIED WARRANTIES OF MERCHANTABILITY AND FITNESS FOR A PARTICULAR PURPOSE.

COUNCIL DISTRICT 2
NEIGHBORHOOD: MORENA
PLANNING COMMUNITY: LINDA VISTA

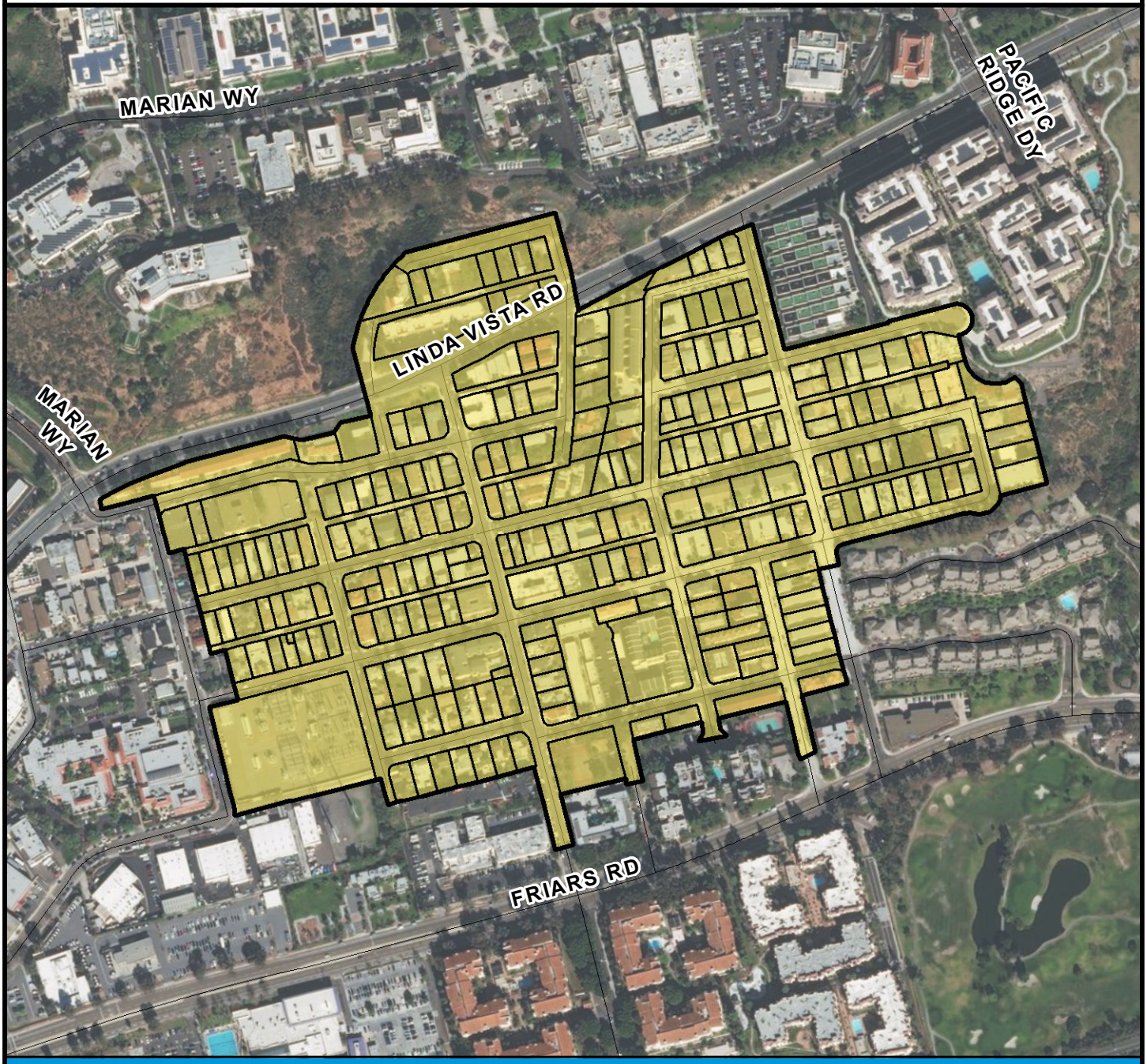

SURCHARGE PROJECT
MRNA-03: MORENA 03

BOUNDARY LEGEND

Project Boundary

Parcel Boundaries

N

PROJECT DATA

TRENCH LENGTH:	16,124 FT
SERVICE DROPS:	245
POWER POLE REMOVAL:	143
TRANSFORMER COUNT:	36
ESTIMATED COST:	$ 11,491,159

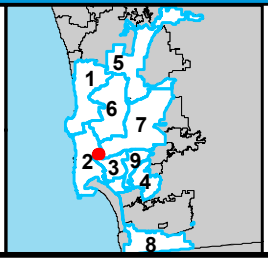

SanGIS
THIS MAP/DATA IS PROVIDED WITHOUT WARRANTY OF ANY KIND, EITHER EXPRESSED OR IMPLIED, INCLUDING BUT NOT LIMITED TO, THE IMPLIED WARRANTIES OF MERCHANTABILITY AND FITNESS FOR A PARTICULAR PURPOSE.

COUNCIL DISTRICT 2
NEIGHBORHOOD: MORENA
PLANNING COMMUNITY: LINDA VISTA



SURCHARGE PROJECT
MRNA-S1: MORENA SEGMENT 01

BOUNDARY LEGEND

Project Boundary

Parcel Boundaries

N

PROJECT DATA

TRENCH LENGTH:	1,650 FT
SERVICE DROPS:	0
POWER POLE REMOVAL:	12
TRANSFORMER COUNT:	3
ESTIMATED COST:	$ 1,061,645

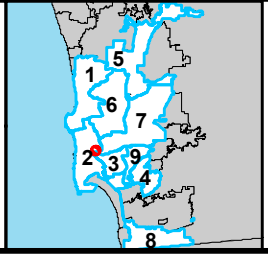

SanGIS
THIS MAP/DATA IS PROVIDED WITHOUT WARRANTY OF ANY KIND, EITHER EXPRESSED OR IMPLIED, INCLUDING BUT NOT LIMITED TO, THE IMPLIED WARRANTIES OF MERCHANTABILITY AND FITNESS FOR A PARTICULAR PURPOSE.

COUNCIL DISTRICT 2
NEIGHBORHOOD: OCEAN BEACH
KEYED MAP

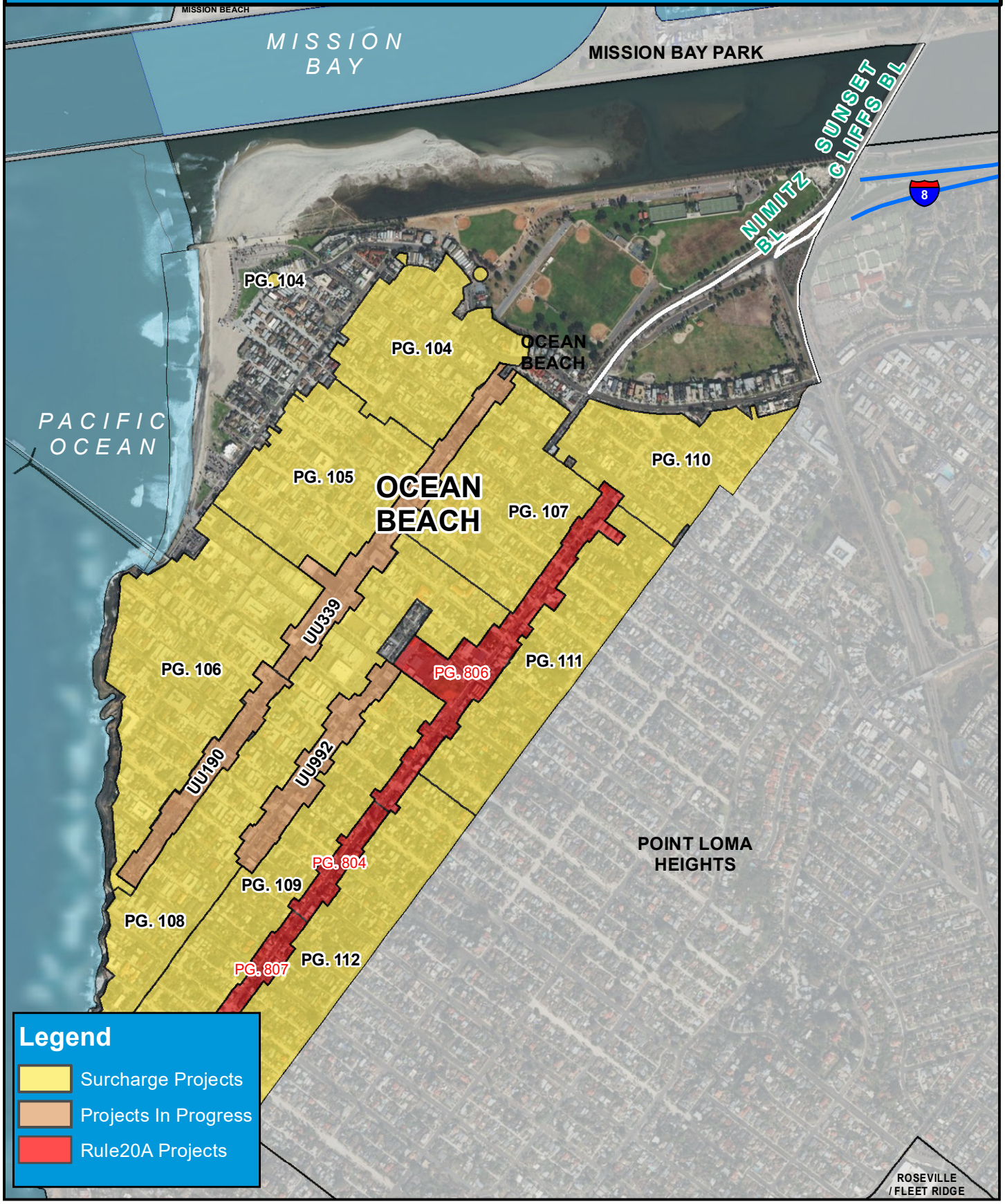

COUNCIL DISTRICT 2
NEIGHBORHOOD: OCEAN BEACH
PLANNING COMMUNITY: OCEAN BEACH

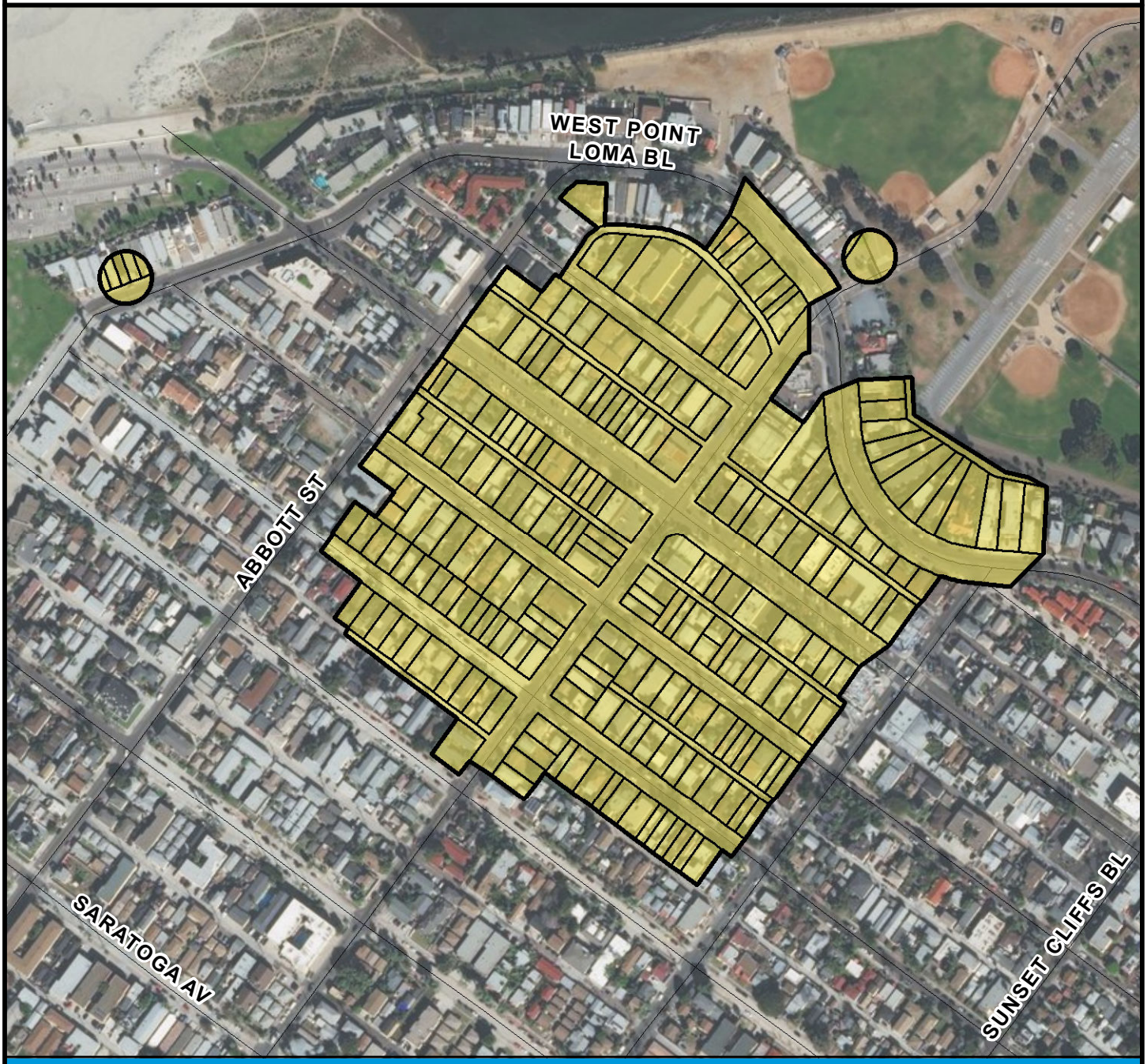

SURCHARGE PROJECT
OBCH-01: OCEAN BEACH 01

BOUNDARY LEGEND

Project Boundary

Parcel Boundaries

N

PROJECT DATA

TRENCH LENGTH:	5,770 FT
SERVICE DROPS:	211
POWER POLE REMOVAL:	75
TRANSFORMER COUNT:	21
ESTIMATED COST:	$ 5,834,954

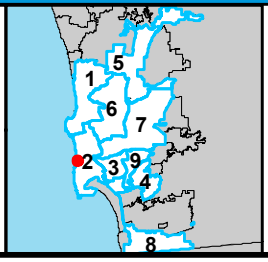

SanGIS
THIS MAP/DATA IS PROVIDED WITHOUT WARRANTY OF ANY KIND, EITHER EXPRESSED OR IMPLIED, INCLUDING BUT NOT LIMITED TO, THE IMPLIED WARRANTIES OF MERCHANTABILITY AND FITNESS FOR A PARTICULAR PURPOSE.

COUNCIL DISTRICT 2
NEIGHBORHOOD: OCEAN BEACH
PLANNING COMMUNITY: OCEAN BEACH



SURCHARGE PROJECT
OBCH-02: OCEAN BEACH 02

BOUNDARY LEGEND

Project Boundary

Parcel Boundaries

N

PROJECT DATA

TRENCH LENGTH:	5,830 FT
SERVICE DROPS:	205
POWER POLE REMOVAL:	60
TRANSFORMER COUNT:	21
ESTIMATED COST:	$ 5,742,643

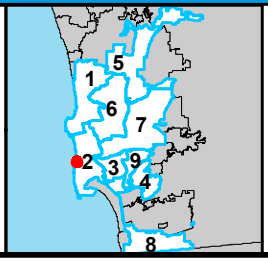

SanGIS
THIS MAP/DATA IS PROVIDED WITHOUT WARRANTY OF ANY KIND, EITHER EXPRESSED OR IMPLIED, INCLUDING BUT NOT LIMITED TO, THE IMPLIED WARRANTIES OF MERCHANTABILITY AND FITNESS FOR A PARTICULAR PURPOSE.

COUNCIL DISTRICT 2
NEIGHBORHOOD: OCEAN BEACH
PLANNING COMMUNITY: OCEAN BEACH

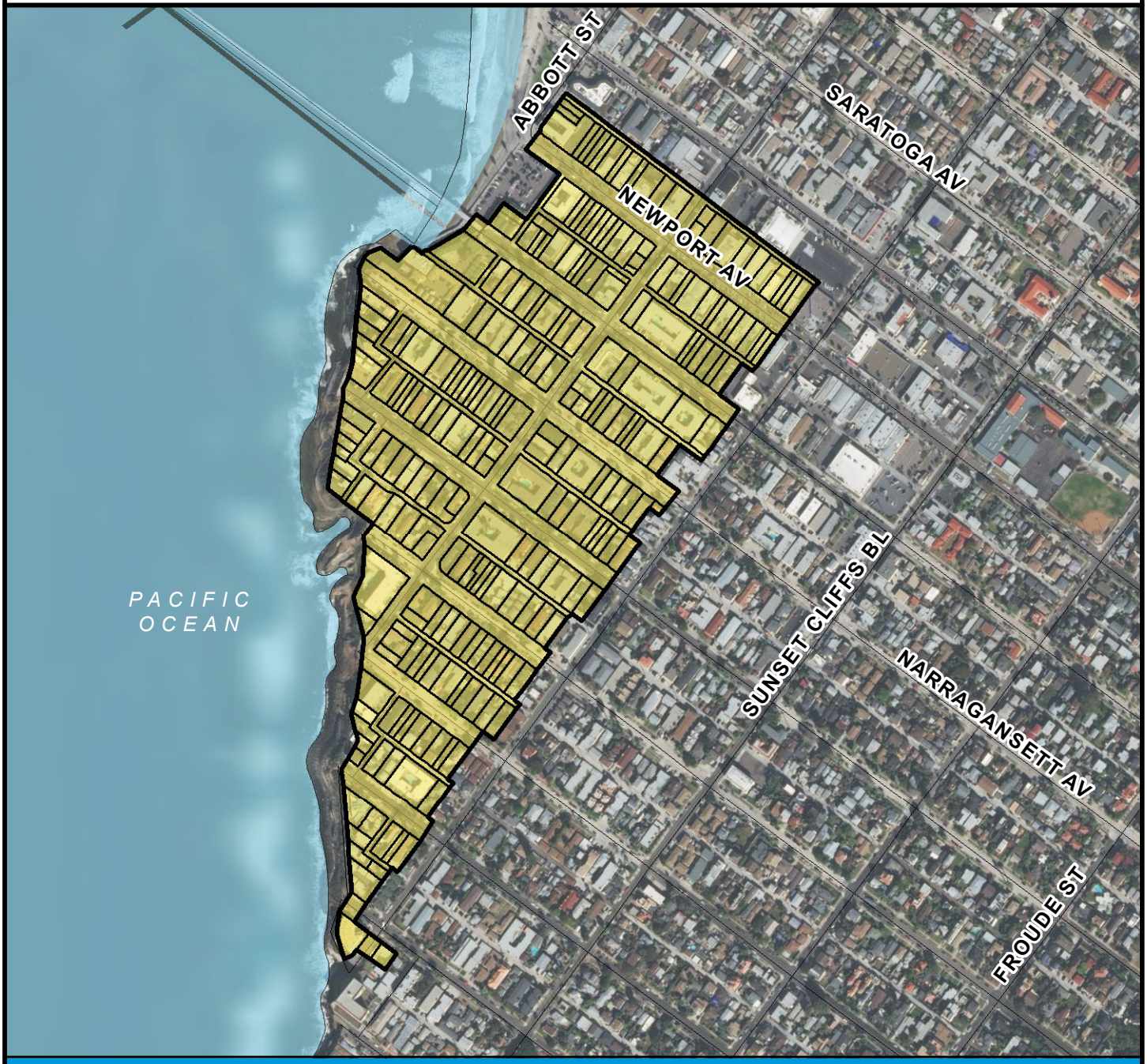

SURCHARGE PROJECT
OBCH-03: OCEAN BEACH 03

BOUNDARY LEGEND

N

Project Boundary

Parcel Boundaries

PROJECT DATA

TRENCH LENGTH:	10,616 FT
SERVICE DROPS:	250
POWER POLE REMOVAL:	110
TRANSFORMER COUNT:	44
ESTIMATED COST:	$ 9,139,158

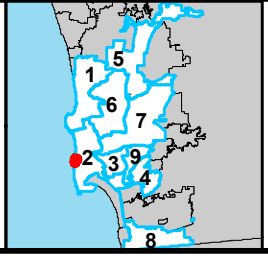

SanGIS
THIS MAP/DATA IS PROVIDED WITHOUT WARRANTY OF ANY KIND, EITHER EXPRESSED OR IMPLIED, INCLUDING BUT NOT LIMITED TO, THE IMPLIED WARRANTIES OF MERCHANTABILITY AND FITNESS FOR A PARTICULAR PURPOSE.

COUNCIL DISTRICT 2
NEIGHBORHOOD: OCEAN BEACH
PLANNING COMMUNITY: OCEAN BEACH

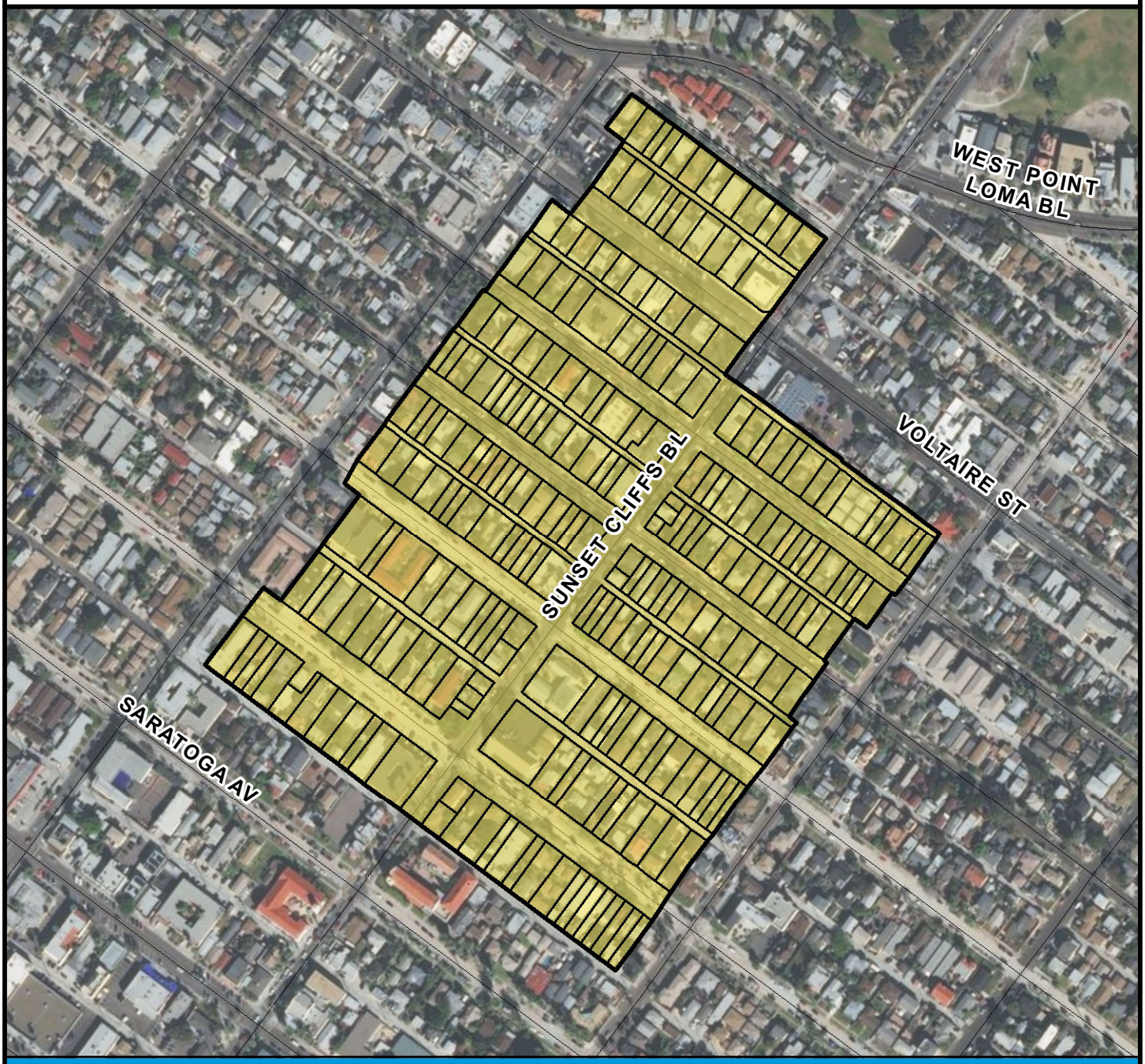

SURCHARGE PROJECT
OBCH-04: OCEAN BEACH 04

BOUNDARY LEGEND

Project Boundary

Parcel Boundaries

N

PROJECT DATA

TRENCH LENGTH:	4,037 FT
SERVICE DROPS:	251
POWER POLE REMOVAL:	51
TRANSFORMER COUNT:	19
ESTIMATED COST:	$ 5,378,515

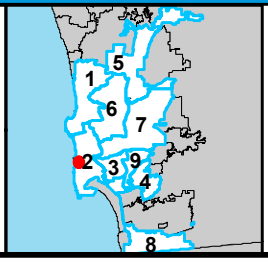

SanGIS
THIS MAP/DATA IS PROVIDED WITHOUT WARRANTY OF ANY KIND, EITHER EXPRESSED OR IMPLIED, INCLUDING BUT NOT LIMITED TO, THE IMPLIED WARRANTIES OF MERCHANTABILITY AND FITNESS FOR A PARTICULAR PURPOSE.

COUNCIL DISTRICT 2
NEIGHBORHOOD: OCEAN BEACH
PLANNING COMMUNITY: OCEAN BEACH

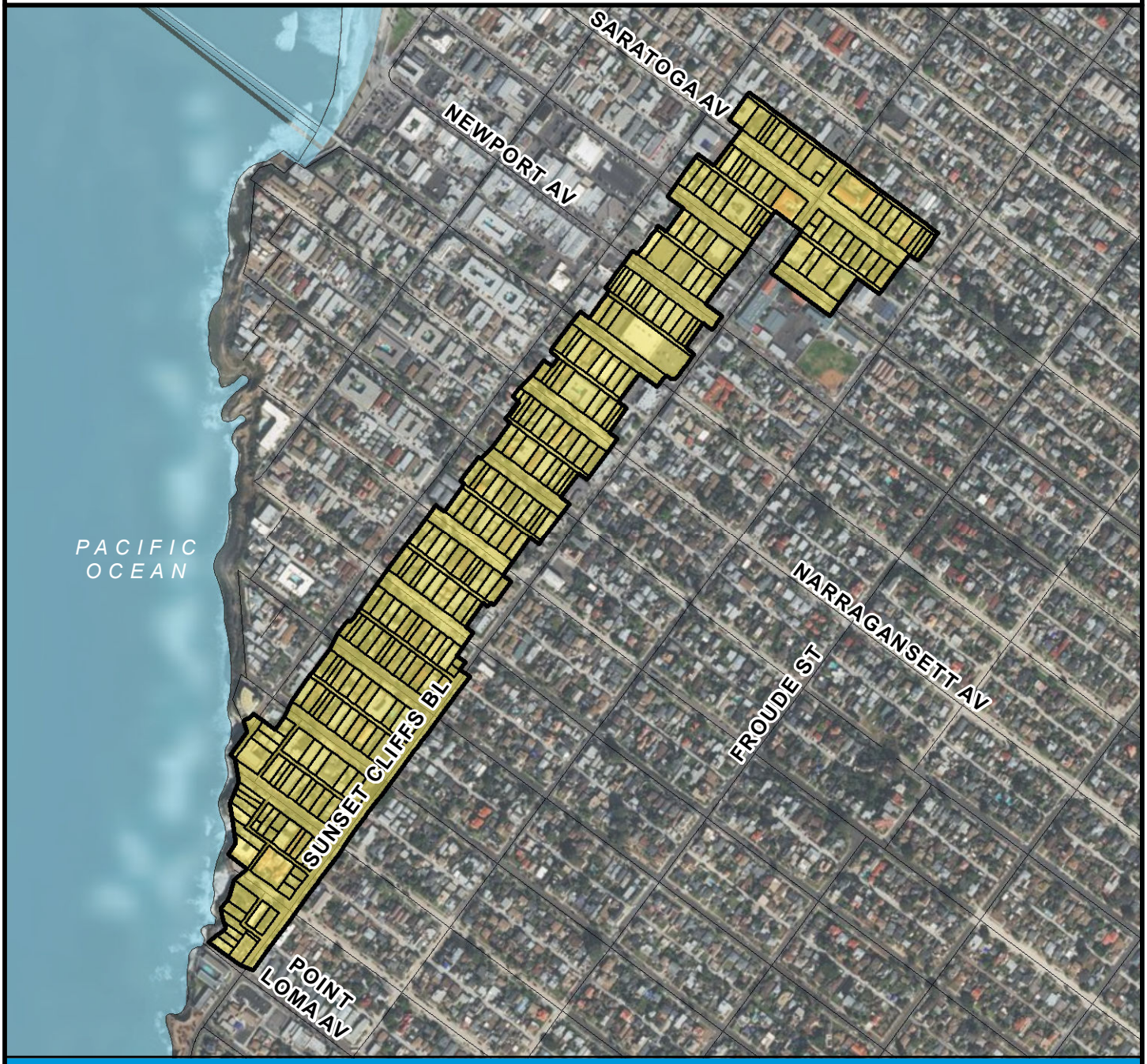

SURCHARGE PROJECT
OBCH-05: OCEAN BEACH 05

BOUNDARY LEGEND

Project Boundary

Parcel Boundaries

N

PROJECT DATA

TRENCH LENGTH:	6,539 FT
SERVICE DROPS:	260
POWER POLE REMOVAL:	81
TRANSFORMER COUNT:	38
ESTIMATED COST:	$ 7,204,600

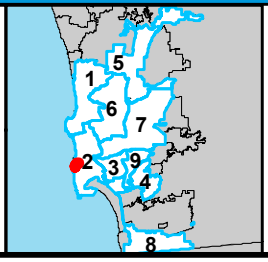

SanGIS
THIS MAP/DATA IS PROVIDED WITHOUT WARRANTY OF ANY KIND, EITHER EXPRESSED OR IMPLIED, INCLUDING BUT NOT LIMITED TO, THE IMPLIED WARRANTIES OF MERCHANTABILITY AND FITNESS FOR A PARTICULAR PURPOSE.

COUNCIL DISTRICT 2
NEIGHBORHOOD: OCEAN BEACH
PLANNING COMMUNITY: OCEAN BEACH



SURCHARGE PROJECT
OBCH-06: OCEAN BEACH 06

BOUNDARY LEGEND

Project Boundary

Parcel Boundaries

N

PROJECT DATA

TRENCH LENGTH:	4,972 FT
SERVICE DROPS:	242
POWER POLE REMOVAL:	55
TRANSFORMER COUNT:	16
ESTIMATED COST:	$ 5,608,875

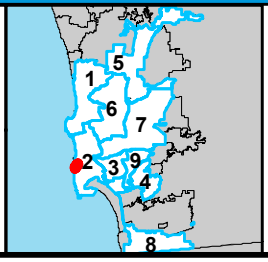

SanGIS
THIS MAP/DATA IS PROVIDED WITHOUT WARRANTY OF ANY KIND, EITHER EXPRESSED OR IMPLIED, INCLUDING BUT NOT LIMITED TO, THE IMPLIED WARRANTIES OF MERCHANTABILITY AND FITNESS FOR A PARTICULAR PURPOSE.

COUNCIL DISTRICT 2
NEIGHBORHOOD: OCEAN BEACH
PLANNING COMMUNITY: OCEAN BEACH



SURCHARGE PROJECT
OBCH-07: OCEAN BEACH 07

BOUNDARY LEGEND

Project Boundary

Parcel Boundaries

N

PROJECT DATA

TRENCH LENGTH:	5,496 FT
SERVICE DROPS:	220
POWER POLE REMOVAL:	59
TRANSFORMER COUNT:	12
ESTIMATED COST:	$ 5,526,513

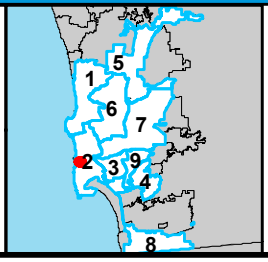

SanGIS
THIS MAP/DATA IS PROVIDED WITHOUT WARRANTY OF ANY KIND, EITHER EXPRESSED OR IMPLIED, INCLUDING BUT NOT LIMITED TO, THE IMPLIED WARRANTIES OF MERCHANTABILITY AND FITNESS FOR A PARTICULAR PURPOSE.

COUNCIL DISTRICT 2
NEIGHBORHOOD: OCEAN BEACH
PLANNING COMMUNITY: OCEAN BEACH



SURCHARGE PROJECT
OBCH-08: OCEAN BEACH 08

BOUNDARY LEGEND

Project Boundary

Parcel Boundaries

N

PROJECT DATA

TRENCH LENGTH:	7,949 FT
SERVICE DROPS:	231
POWER POLE REMOVAL:	59
TRANSFORMER COUNT:	17
ESTIMATED COST:	$ 6,841,286

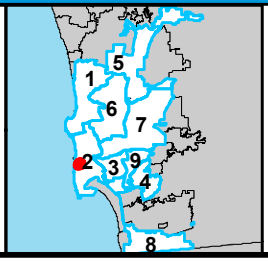

SanGIS

THIS MAP/DATA IS PROVIDED WITHOUT WARRANTY OF ANY KIND, EITHER EXPRESSED OR IMPLIED, INCLUDING BUT NOT LIMITED TO, THE IMPLIED WARRANTIES OF MERCHANTABILITY AND FITNESS FOR A PARTICULAR PURPOSE.

COUNCIL DISTRICT 2
NEIGHBORHOOD: OCEAN BEACH
PLANNING COMMUNITY: OCEAN BEACH

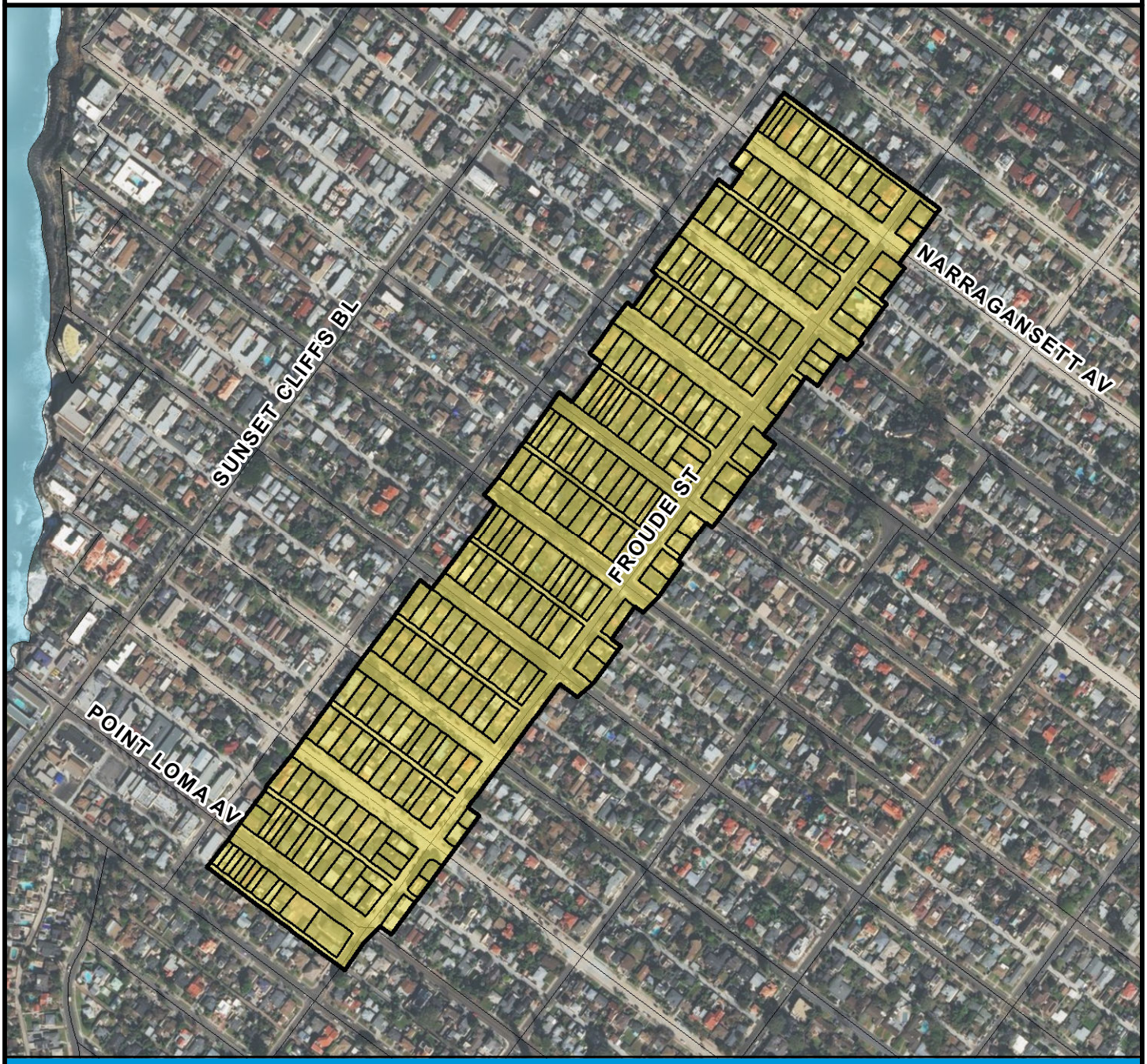

SURCHARGE PROJECT
OBCH-09: OCEAN BEACH 09

BOUNDARY LEGEND

Project Boundary

Parcel Boundaries

N

PROJECT DATA

TRENCH LENGTH:	8,545 FT
SERVICE DROPS:	249
POWER POLE REMOVAL:	67
TRANSFORMER COUNT:	16
ESTIMATED COST:	$ 7,302,605

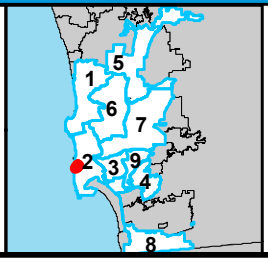

SanGIS
THIS MAP/DATA IS PROVIDED WITHOUT WARRANTY OF ANY KIND, EITHER EXPRESSED OR IMPLIED, INCLUDING BUT NOT LIMITED TO, THE IMPLIED WARRANTIES OF MERCHANTABILITY AND FITNESS FOR A PARTICULAR PURPOSE.

COUNCIL DISTRICT 2
NEIGHBORHOOD: PACIFIC BEACH
KEYED MAP



COUNCIL DISTRICT 2
NEIGHBORHOOD: PACIFIC BEACH
PLANNING COMMUNITY: PACIFIC BEACH



SURCHARGE PROJECT
PBCH-01: PACIFIC BEACH 01

BOUNDARY LEGEND

N

Project Boundary

Parcel Boundaries

PROJECT DATA

TRENCH LENGTH:	7,599 FT
SERVICE DROPS:	259
POWER POLE REMOVAL:	75
TRANSFORMER COUNT:	29
ESTIMATED COST:	$ 7,380,841

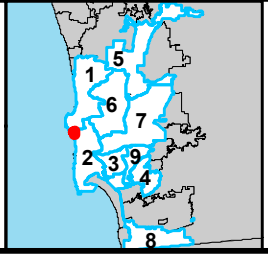

SanGIS
THIS MAP/DATA IS PROVIDED WITHOUT WARRANTY OF ANY KIND, EITHER EXPRESSED OR IMPLIED, INCLUDING BUT NOT LIMITED TO, THE IMPLIED WARRANTIES OF MERCHANTABILITY AND FITNESS FOR A PARTICULAR PURPOSE.

COUNCIL DISTRICT 2
NEIGHBORHOOD: PACIFIC BEACH
PLANNING COMMUNITY: PACIFIC BEACH



SURCHARGE PROJECT
PBCH-02: PACIFIC BEACH 02

BOUNDARY LEGEND

Project Boundary

Parcel Boundaries

N

PROJECT DATA

TRENCH LENGTH:	6,602 FT
SERVICE DROPS:	244
POWER POLE REMOVAL:	70
TRANSFORMER COUNT:	26
ESTIMATED COST:	$ 6,685,069

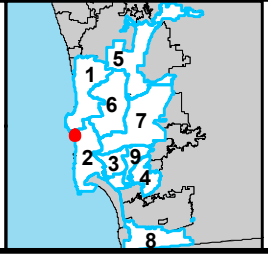

SanGIS
THIS MAP/DATA IS PROVIDED WITHOUT WARRANTY OF ANY KIND, EITHER EXPRESSED OR IMPLIED, INCLUDING BUT NOT LIMITED TO, THE IMPLIED WARRANTIES OF MERCHANTABILITY AND FITNESS FOR A PARTICULAR PURPOSE.

COUNCIL DISTRICT 2
NEIGHBORHOOD: PACIFIC BEACH
PLANNING COMMUNITY: PACIFIC BEACH



SURCHARGE PROJECT
PBCH-03: PACIFIC BEACH 03

BOUNDARY LEGEND

N

Project Boundary

Parcel Boundaries

PROJECT DATA

TRENCH LENGTH:	10,252 FT
SERVICE DROPS:	228
POWER POLE REMOVAL:	108
TRANSFORMER COUNT:	40
ESTIMATED COST:	$ 8,638,492

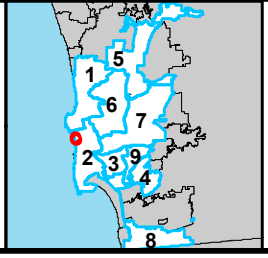

SanGIS
THIS MAP/DATA IS PROVIDED WITHOUT WARRANTY OF ANY KIND, EITHER EXPRESSED OR IMPLIED, INCLUDING BUT NOT LIMITED TO, THE IMPLIED WARRANTIES OF MERCHANTABILITY AND FITNESS FOR A PARTICULAR PURPOSE.

COUNCIL DISTRICT 2
NEIGHBORHOOD: PACIFIC BEACH
PLANNING COMMUNITY: PACIFIC BEACH



SURCHARGE PROJECT
PBCH-04: PACIFIC BEACH 04

BOUNDARY LEGEND

Project Boundary

Parcel Boundaries

N

PROJECT DATA

TRENCH LENGTH:	7,816 FT
SERVICE DROPS:	233
POWER POLE REMOVAL:	73
TRANSFORMER COUNT:	22
ESTIMATED COST:	$ 7,054,408

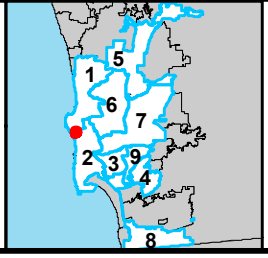

SanGIS
THIS MAP/DATA IS PROVIDED WITHOUT WARRANTY OF ANY KIND, EITHER EXPRESSED OR IMPLIED, INCLUDING BUT NOT LIMITED TO, THE IMPLIED WARRANTIES OF MERCHANTABILITY AND FITNESS FOR A PARTICULAR PURPOSE.

COUNCIL DISTRICT 2
NEIGHBORHOOD: PACIFIC BEACH
PLANNING COMMUNITY: PACIFIC BEACH

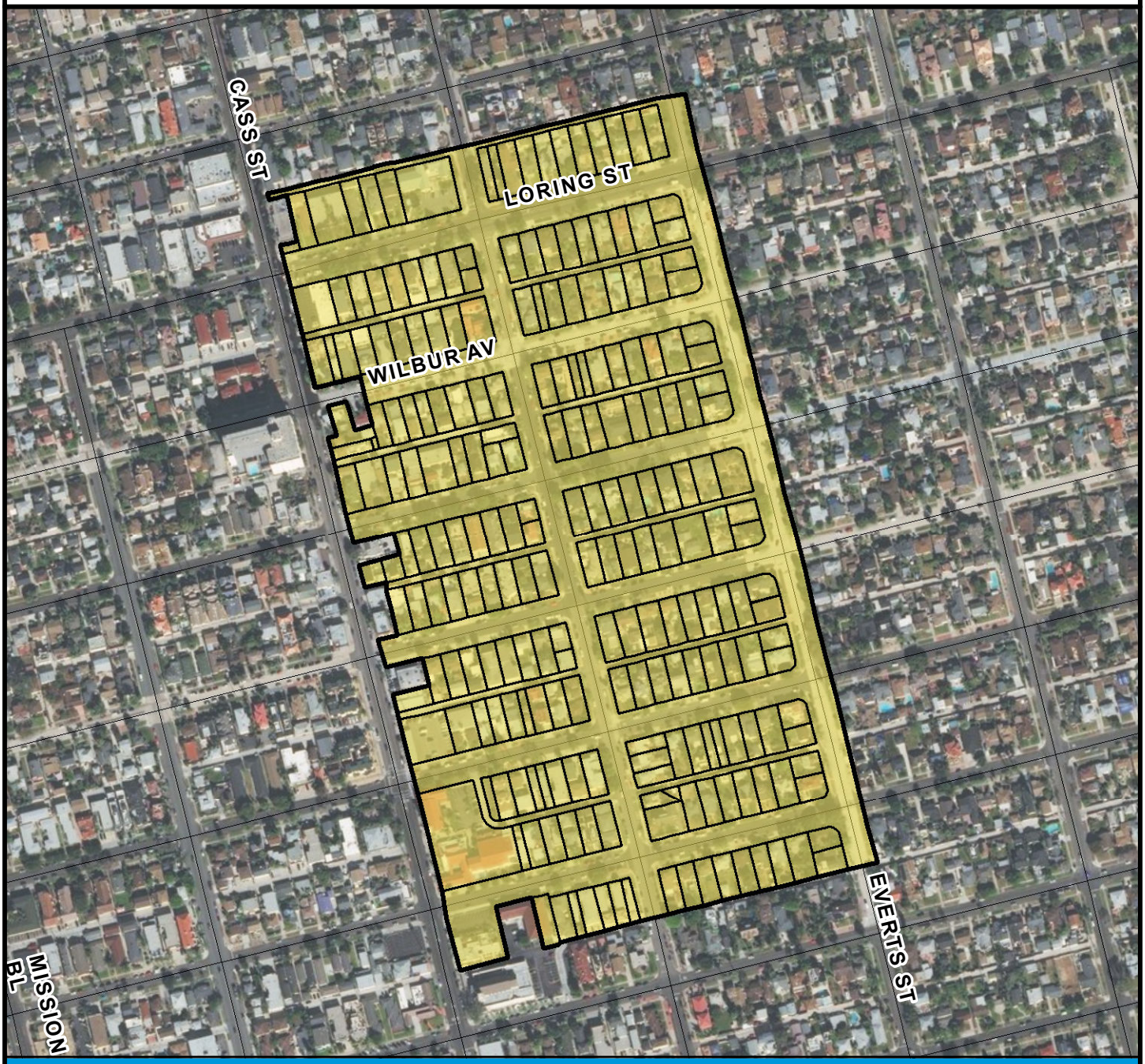

SURCHARGE PROJECT
PBCH-05: PACIFIC BEACH 05

BOUNDARY LEGEND

Project Boundary

Parcel Boundaries

N

PROJECT DATA

TRENCH LENGTH:	9,617 FT
SERVICE DROPS:	230
POWER POLE REMOVAL:	84
TRANSFORMER COUNT:	31
ESTIMATED COST:	$ 8,052,974

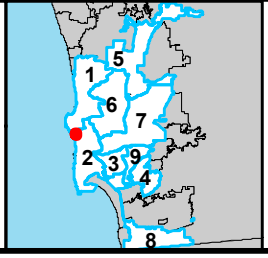

SanGIS
THIS MAP/DATA IS PROVIDED WITHOUT WARRANTY OF ANY KIND, EITHER EXPRESSED OR IMPLIED, INCLUDING BUT NOT LIMITED TO, THE IMPLIED WARRANTIES OF MERCHANTABILITY AND FITNESS FOR A PARTICULAR PURPOSE.

COUNCIL DISTRICT 2
NEIGHBORHOOD: PACIFIC BEACH
PLANNING COMMUNITY: PACIFIC BEACH

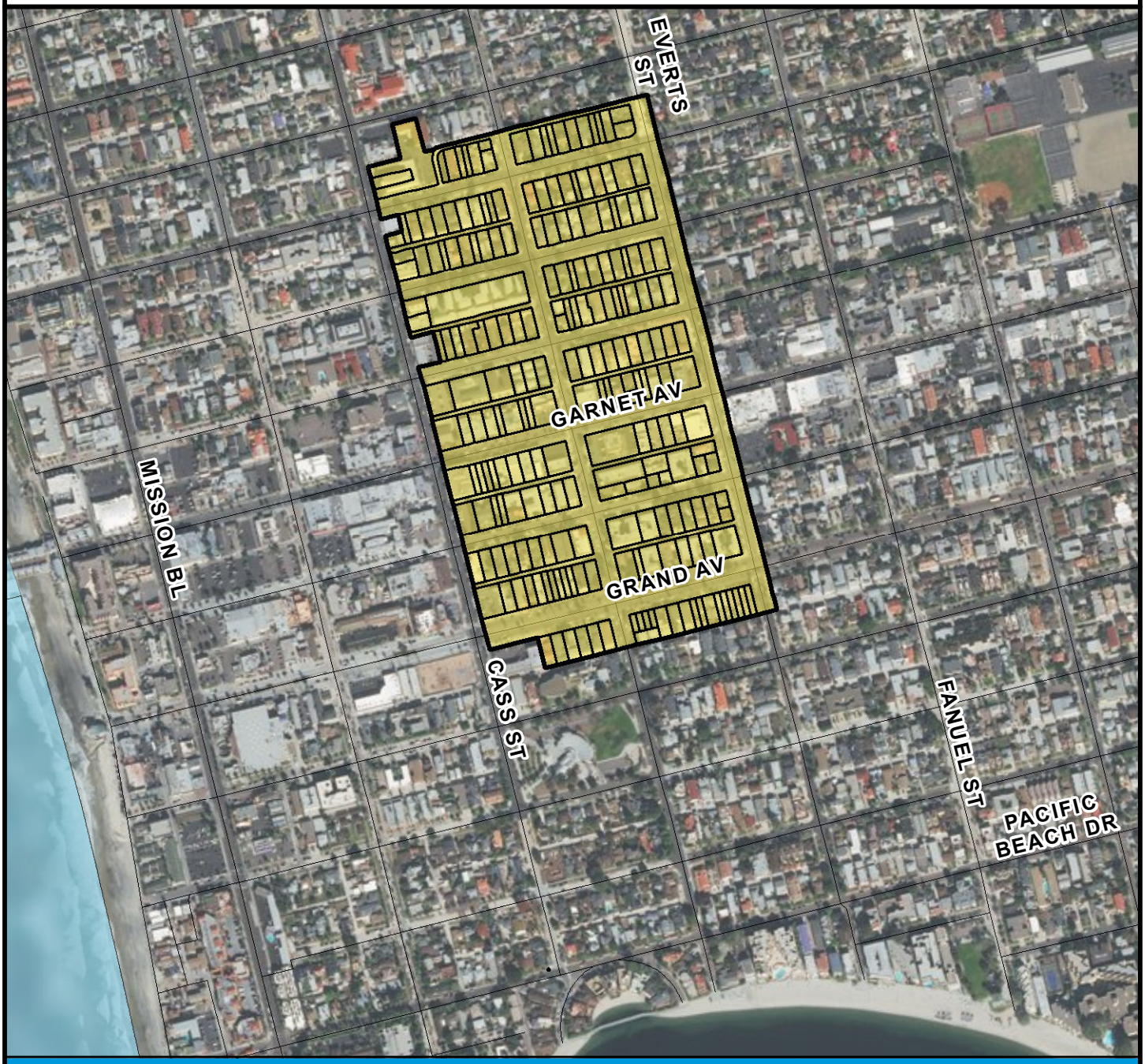

SURCHARGE PROJECT
PBCH-06: PACIFIC BEACH 06

BOUNDARY LEGEND

Project Boundary

Parcel Boundaries

N

PROJECT DATA

TRENCH LENGTH:	8,693 FT
SERVICE DROPS:	230
POWER POLE REMOVAL:	76
TRANSFORMER COUNT:	27
ESTIMATED COST:	$ 7,542,011

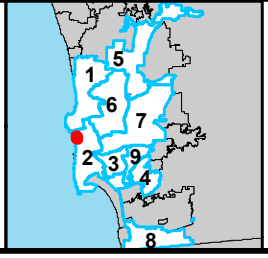

SanGIS
THIS MAP/DATA IS PROVIDED WITHOUT WARRANTY OF ANY KIND, EITHER EXPRESSED OR IMPLIED, INCLUDING BUT NOT LIMITED TO, THE IMPLIED WARRANTIES OF MERCHANTABILITY AND FITNESS FOR A PARTICULAR PURPOSE.

COUNCIL DISTRICT 2
NEIGHBORHOOD: PACIFIC BEACH
PLANNING COMMUNITY: PACIFIC BEACH



SURCHARGE PROJECT
PBCH-07: PACIFIC BEACH 07

BOUNDARY LEGEND

Project Boundary

Parcel Boundaries

N

PROJECT DATA

TRENCH LENGTH:	7,395 FT
SERVICE DROPS:	196
POWER POLE REMOVAL:	63
TRANSFORMER COUNT:	25
ESTIMATED COST:	$ 6,466,284

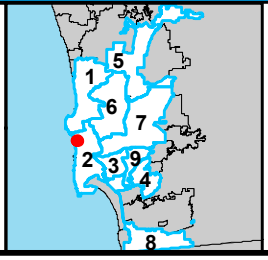

SanGIS
THIS MAP/DATA IS PROVIDED WITHOUT WARRANTY OF ANY KIND, EITHER EXPRESSED OR IMPLIED, INCLUDING BUT NOT LIMITED TO, THE IMPLIED WARRANTIES OF MERCHANTABILITY AND FITNESS FOR A PARTICULAR PURPOSE.

COUNCIL DISTRICT 2
NEIGHBORHOOD: PACIFIC BEACH
PLANNING COMMUNITY: PACIFIC BEACH

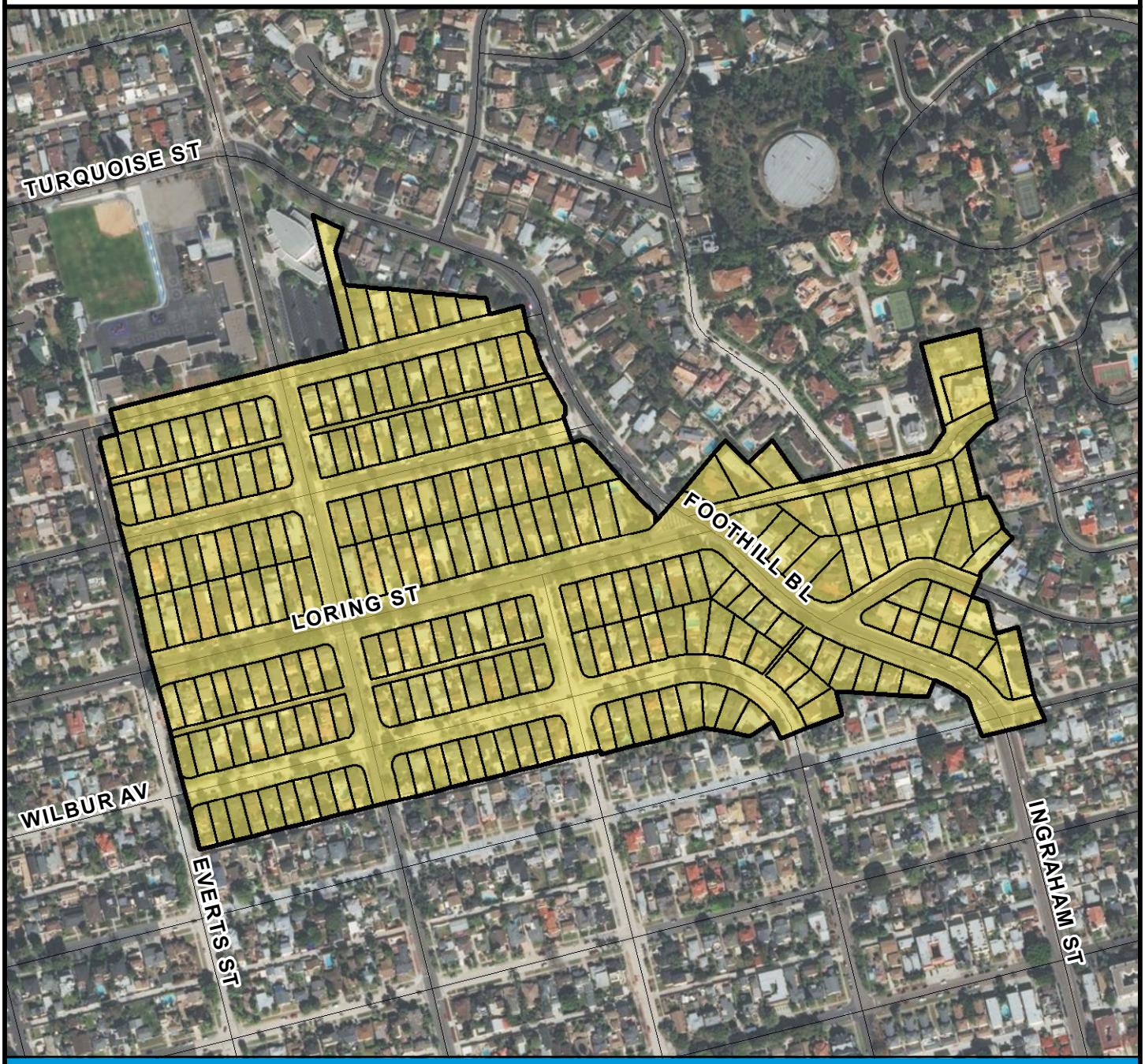

SURCHARGE PROJECT
PBCH-08: PACIFIC BEACH 08

BOUNDARY LEGEND

Project Boundary

Parcel Boundaries

N

PROJECT DATA

TRENCH LENGTH:	8,779 FT
SERVICE DROPS:	241
POWER POLE REMOVAL:	71
TRANSFORMER COUNT:	21
ESTIMATED COST:	$ 7,545,757

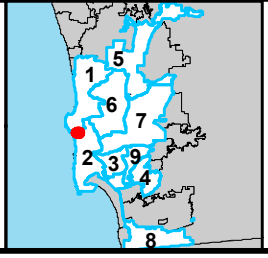

SanGIS
THIS MAP/DATA IS PROVIDED WITHOUT WARRANTY OF ANY KIND, EITHER EXPRESSED OR IMPLIED, INCLUDING BUT NOT LIMITED TO, THE IMPLIED WARRANTIES OF MERCHANTABILITY AND FITNESS FOR A PARTICULAR PURPOSE.

COUNCIL DISTRICT 2
NEIGHBORHOOD: PACIFIC BEACH
PLANNING COMMUNITY: PACIFIC BEACH

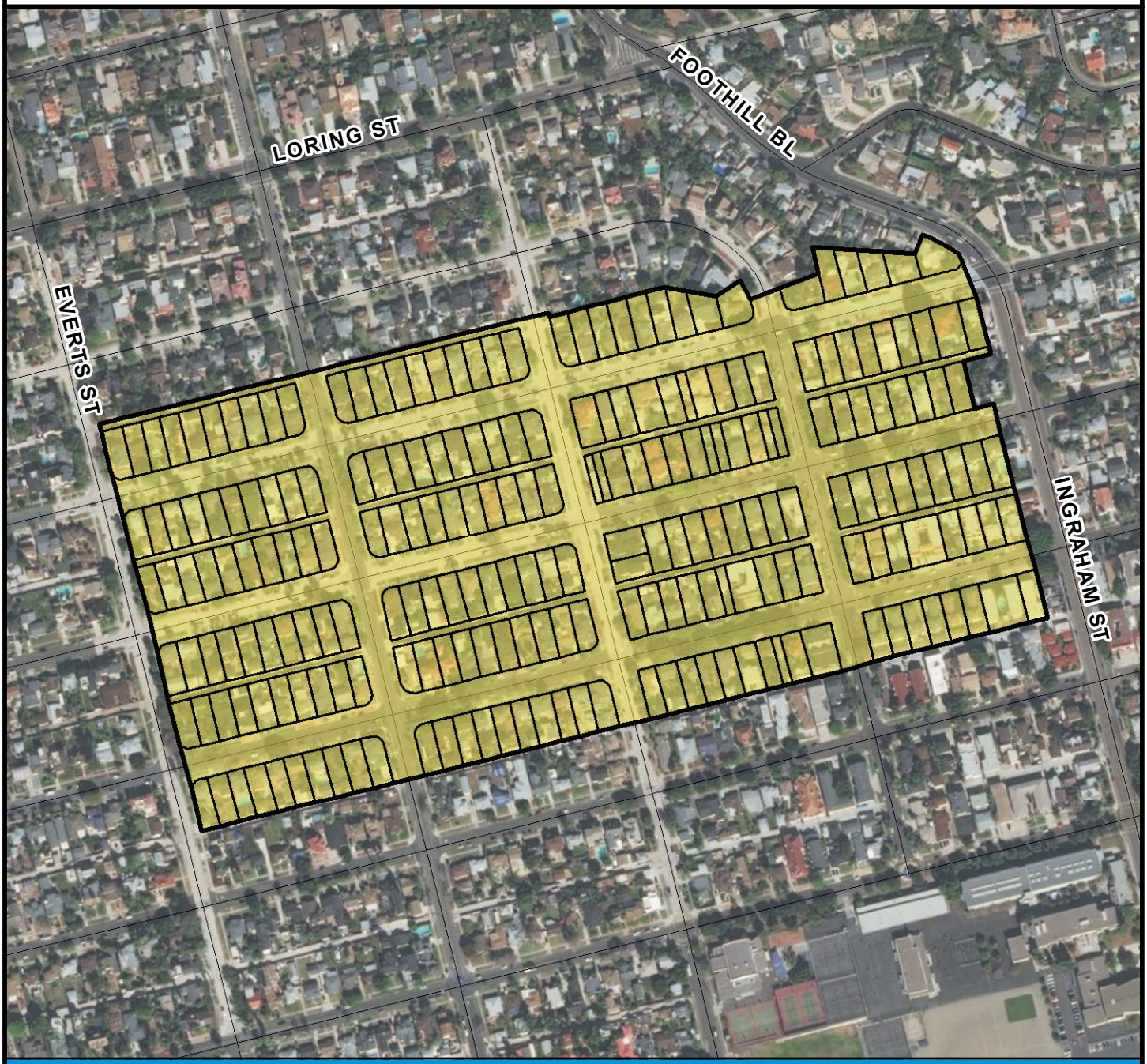

SURCHARGE PROJECT
PBCH-09: PACIFIC BEACH 09

BOUNDARY LEGEND

Project Boundary

Parcel Boundaries

N

PROJECT DATA

TRENCH LENGTH:	9,691 FT
SERVICE DROPS:	230
POWER POLE REMOVAL:	71
TRANSFORMER COUNT:	20
ESTIMATED COST:	$ 7,717,047

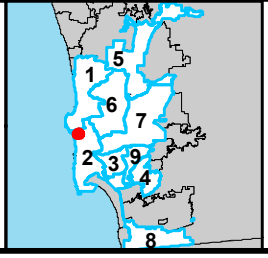

SanGIS
THIS MAP/DATA IS PROVIDED WITHOUT WARRANTY OF ANY KIND, EITHER EXPRESSED OR IMPLIED, INCLUDING BUT NOT LIMITED TO, THE IMPLIED WARRANTIES OF MERCHANTABILITY AND FITNESS FOR A PARTICULAR PURPOSE.

COUNCIL DISTRICT 2
NEIGHBORHOOD: PACIFIC BEACH
PLANNING COMMUNITY: PACIFIC BEACH

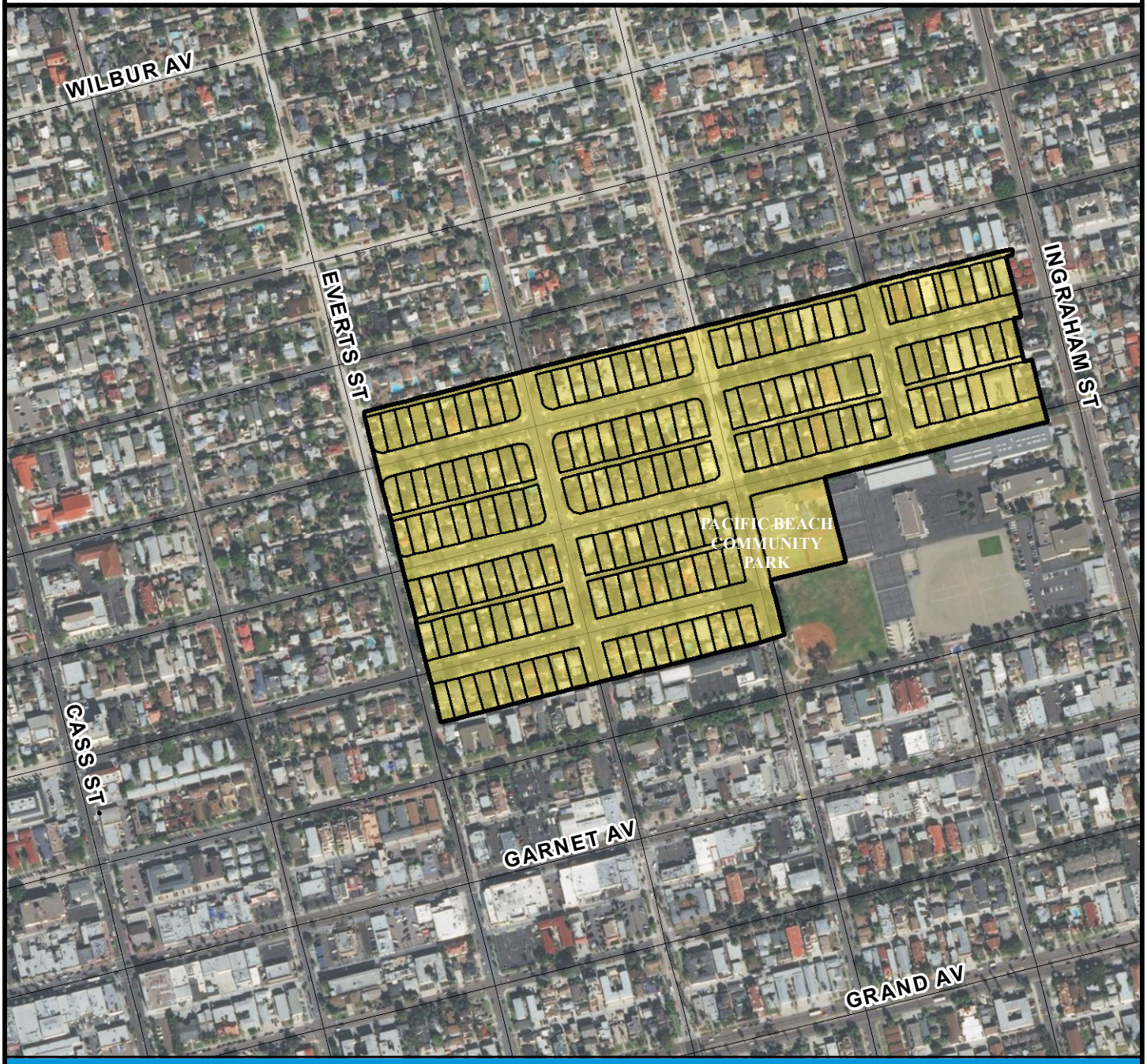

SURCHARGE PROJECT
PBCH-10: PACIFIC BEACH 10

BOUNDARY LEGEND

N

Project Boundary

Parcel Boundaries

PROJECT DATA

TRENCH LENGTH:	5,550 FT
SERVICE DROPS:	176
POWER POLE REMOVAL:	41
TRANSFORMER COUNT:	11
ESTIMATED COST:	$ 4,979,908

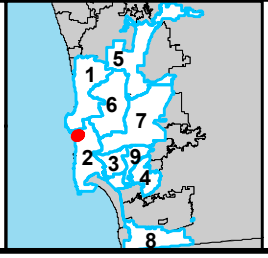

SanGIS
THIS MAP/DATA IS PROVIDED WITHOUT WARRANTY OF ANY KIND, EITHER EXPRESSED OR IMPLIED, INCLUDING BUT NOT LIMITED TO, THE IMPLIED WARRANTIES OF MERCHANTABILITY AND FITNESS FOR A PARTICULAR PURPOSE.

COUNCIL DISTRICT 2
NEIGHBORHOOD: PACIFIC BEACH
PLANNING COMMUNITY: PACIFIC BEACH

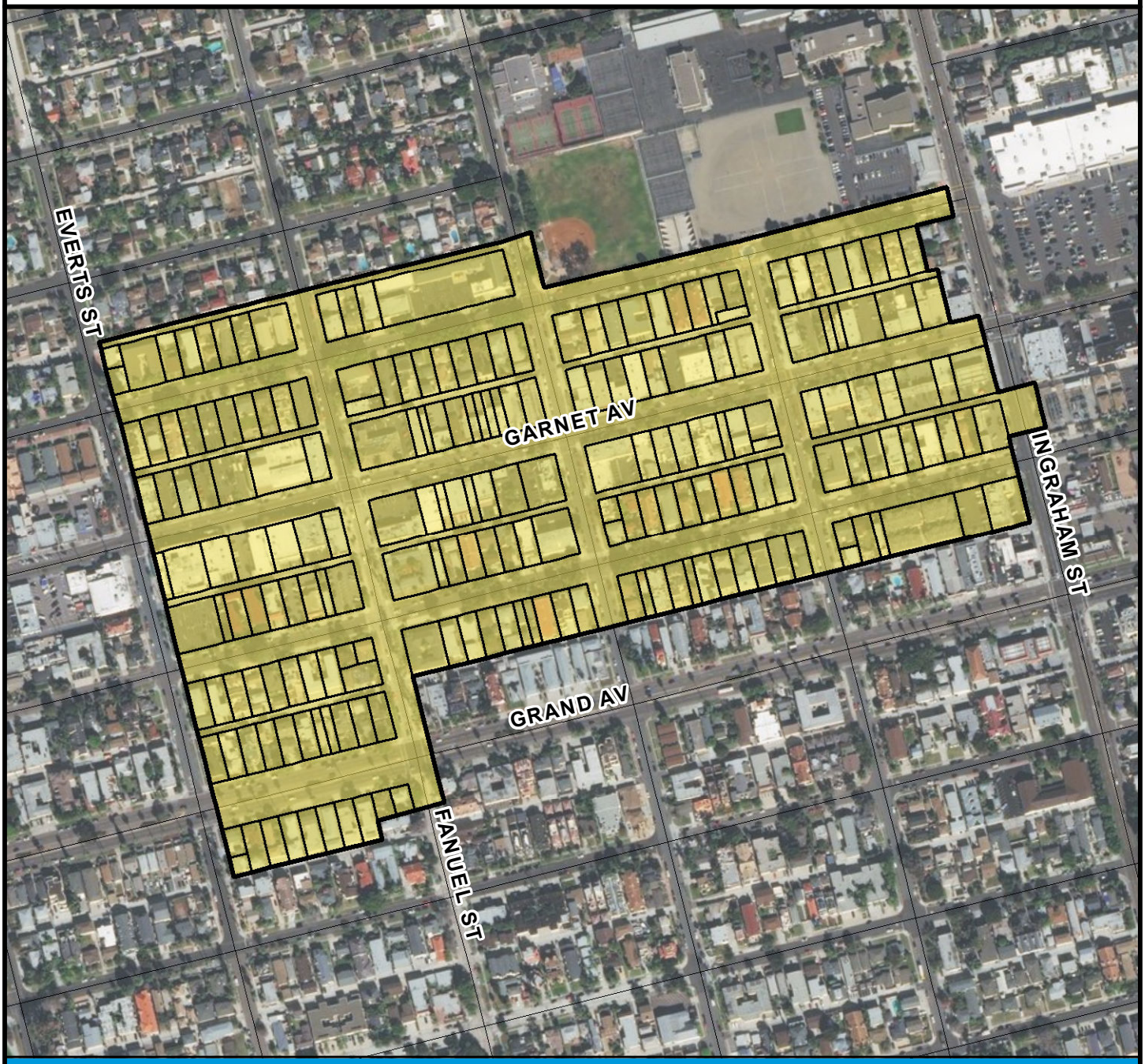

SURCHARGE PROJECT
PBCH-11: PACIFIC BEACH 11

BOUNDARY LEGEND

Project Boundary

Parcel Boundaries

N

PROJECT DATA

TRENCH LENGTH:	10,415 FT
SERVICE DROPS:	212
POWER POLE REMOVAL:	89
TRANSFORMER COUNT:	34
ESTIMATED COST:	$ 8,279,714

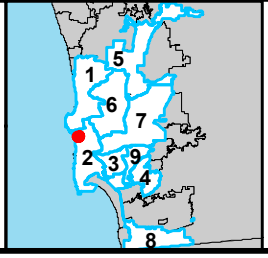

SanGIS
THIS MAP/DATA IS PROVIDED WITHOUT WARRANTY OF ANY KIND, EITHER EXPRESSED OR IMPLIED, INCLUDING BUT NOT LIMITED TO, THE IMPLIED WARRANTIES OF MERCHANTABILITY AND FITNESS FOR A PARTICULAR PURPOSE.

COUNCIL DISTRICT 2
NEIGHBORHOOD: PACIFIC BEACH
PLANNING COMMUNITY: PACIFIC BEACH



SURCHARGE PROJECT
PBCH-12: PACIFIC BEACH 12

BOUNDARY LEGEND

Project Boundary

Parcel Boundaries

N

PROJECT DATA

TRENCH LENGTH:	10,249 FT
SERVICE DROPS:	251
POWER POLE REMOVAL:	92
TRANSFORMER COUNT:	31
ESTIMATED COST:	$ 8,603,094

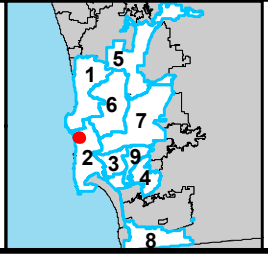

SanGIS
THIS MAP/DATA IS PROVIDED WITHOUT WARRANTY OF ANY KIND, EITHER EXPRESSED OR IMPLIED, INCLUDING BUT NOT LIMITED TO, THE IMPLIED WARRANTIES OF MERCHANTABILITY AND FITNESS FOR A PARTICULAR PURPOSE.

COUNCIL DISTRICT 2
NEIGHBORHOOD: PACIFIC BEACH
PLANNING COMMUNITY: PACIFIC BEACH



SURCHARGE PROJECT
PBCH-13: PACIFIC BEACH 13

BOUNDARY LEGEND

Project Boundary

Parcel Boundaries

N

PROJECT DATA

TRENCH LENGTH:	7,484 FT
SERVICE DROPS:	219
POWER POLE REMOVAL:	68
TRANSFORMER COUNT:	22
ESTIMATED COST:	$ 6,670,170

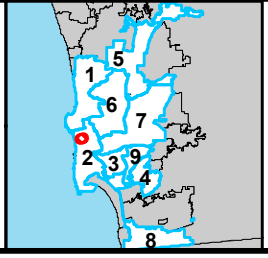

SanGIS
THIS MAP/DATA IS PROVIDED WITHOUT WARRANTY OF ANY KIND, EITHER EXPRESSED OR IMPLIED, INCLUDING BUT NOT LIMITED TO, THE IMPLIED WARRANTIES OF MERCHANTABILITY AND FITNESS FOR A PARTICULAR PURPOSE.

COUNCIL DISTRICT 2
NEIGHBORHOOD: PACIFIC BEACH
PLANNING COMMUNITY: PACIFIC BEACH



SURCHARGE PROJECT
PBCH-14: PACIFIC BEACH 14

BOUNDARY LEGEND

Project Boundary

Parcel Boundaries

N

PROJECT DATA

TRENCH LENGTH:	11,438 FT
SERVICE DROPS:	200
POWER POLE REMOVAL:	92
TRANSFORMER COUNT:	32
ESTIMATED COST:	$ 8,593,660

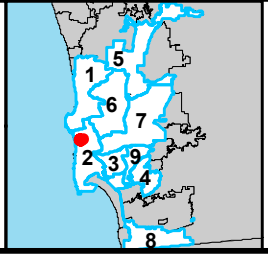

SanGIS
THIS MAP/DATA IS PROVIDED WITHOUT WARRANTY OF ANY KIND, EITHER EXPRESSED OR IMPLIED, INCLUDING BUT NOT LIMITED TO, THE IMPLIED WARRANTIES OF MERCHANTABILITY AND FITNESS FOR A PARTICULAR PURPOSE.

COUNCIL DISTRICT 2
NEIGHBORHOOD: PACIFIC BEACH
PLANNING COMMUNITY: PACIFIC BEACH



SURCHARGE PROJECT
PBCH-15: PACIFIC BEACH 15

BOUNDARY LEGEND

Project Boundary

Parcel Boundaries

N

PROJECT DATA

TRENCH LENGTH:	9,198 FT
SERVICE DROPS:	185
POWER POLE REMOVAL:	78
TRANSFORMER COUNT:	24
ESTIMATED COST:	$ 7,167,015

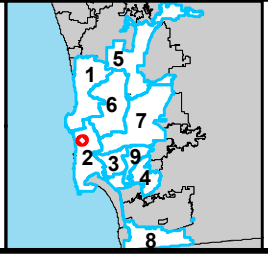

SanGIS
THIS MAP/DATA IS PROVIDED WITHOUT WARRANTY OF ANY KIND, EITHER EXPRESSED OR IMPLIED, INCLUDING BUT NOT LIMITED TO, THE IMPLIED WARRANTIES OF MERCHANTABILITY AND FITNESS FOR A PARTICULAR PURPOSE.

COUNCIL DISTRICT 2
NEIGHBORHOOD: PACIFIC BEACH
PLANNING COMMUNITY: PACIFIC BEACH

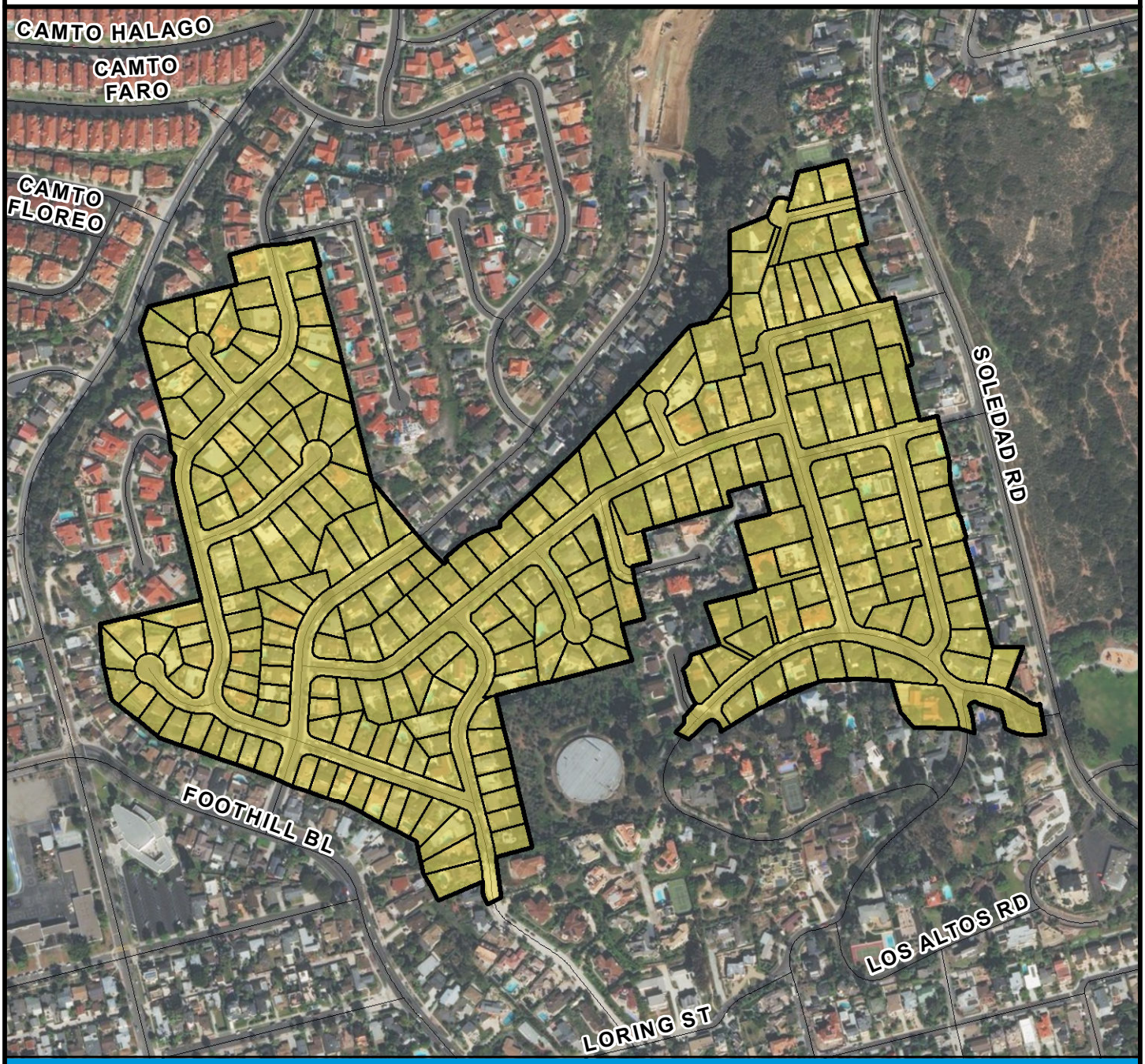

SURCHARGE PROJECT
PBCH-16: PACIFIC BEACH 16

BOUNDARY LEGEND

Project Boundary

Parcel Boundaries

N

PROJECT DATA

TRENCH LENGTH:	12,514 FT
SERVICE DROPS:	226
POWER POLE REMOVAL:	99
TRANSFORMER COUNT:	28
ESTIMATED COST:	$ 9,202,353

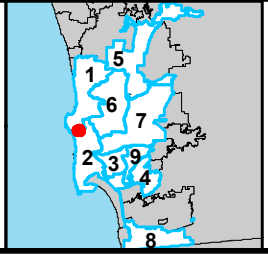

SanGIS
THIS MAP/DATA IS PROVIDED WITHOUT WARRANTY OF ANY KIND, EITHER EXPRESSED OR IMPLIED, INCLUDING BUT NOT LIMITED TO, THE IMPLIED WARRANTIES OF MERCHANTABILITY AND FITNESS FOR A PARTICULAR PURPOSE.

COUNCIL DISTRICT 2
NEIGHBORHOOD: PACIFIC BEACH
PLANNING COMMUNITY: PACIFIC BEACH

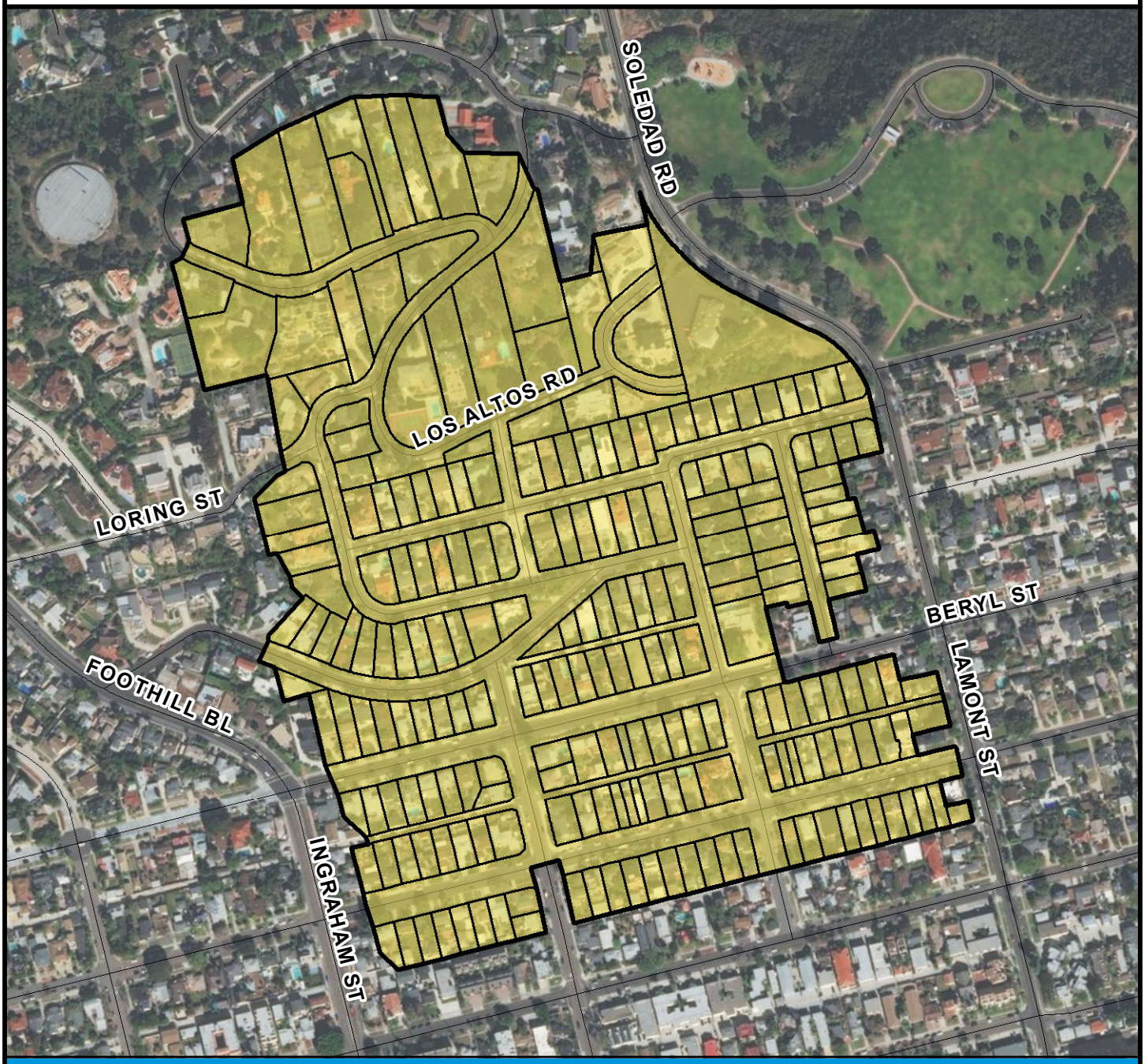

SURCHARGE PROJECT
PBCH-17: PACIFIC BEACH 17

BOUNDARY LEGEND

Project Boundary

Parcel Boundaries

N

PROJECT DATA

TRENCH LENGTH:	10,096 FT
SERVICE DROPS:	228
POWER POLE REMOVAL:	83
TRANSFORMER COUNT:	23
ESTIMATED COST:	$ 7,975,610

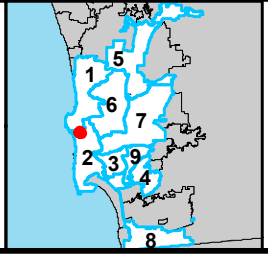

SanGIS
THIS MAP/DATA IS PROVIDED WITHOUT WARRANTY OF ANY KIND, EITHER EXPRESSED OR IMPLIED, INCLUDING BUT NOT LIMITED TO, THE IMPLIED WARRANTIES OF MERCHANTABILITY AND FITNESS FOR A PARTICULAR PURPOSE.

COUNCIL DISTRICT 2
NEIGHBORHOOD: PACIFIC BEACH
PLANNING COMMUNITY: PACIFIC BEACH

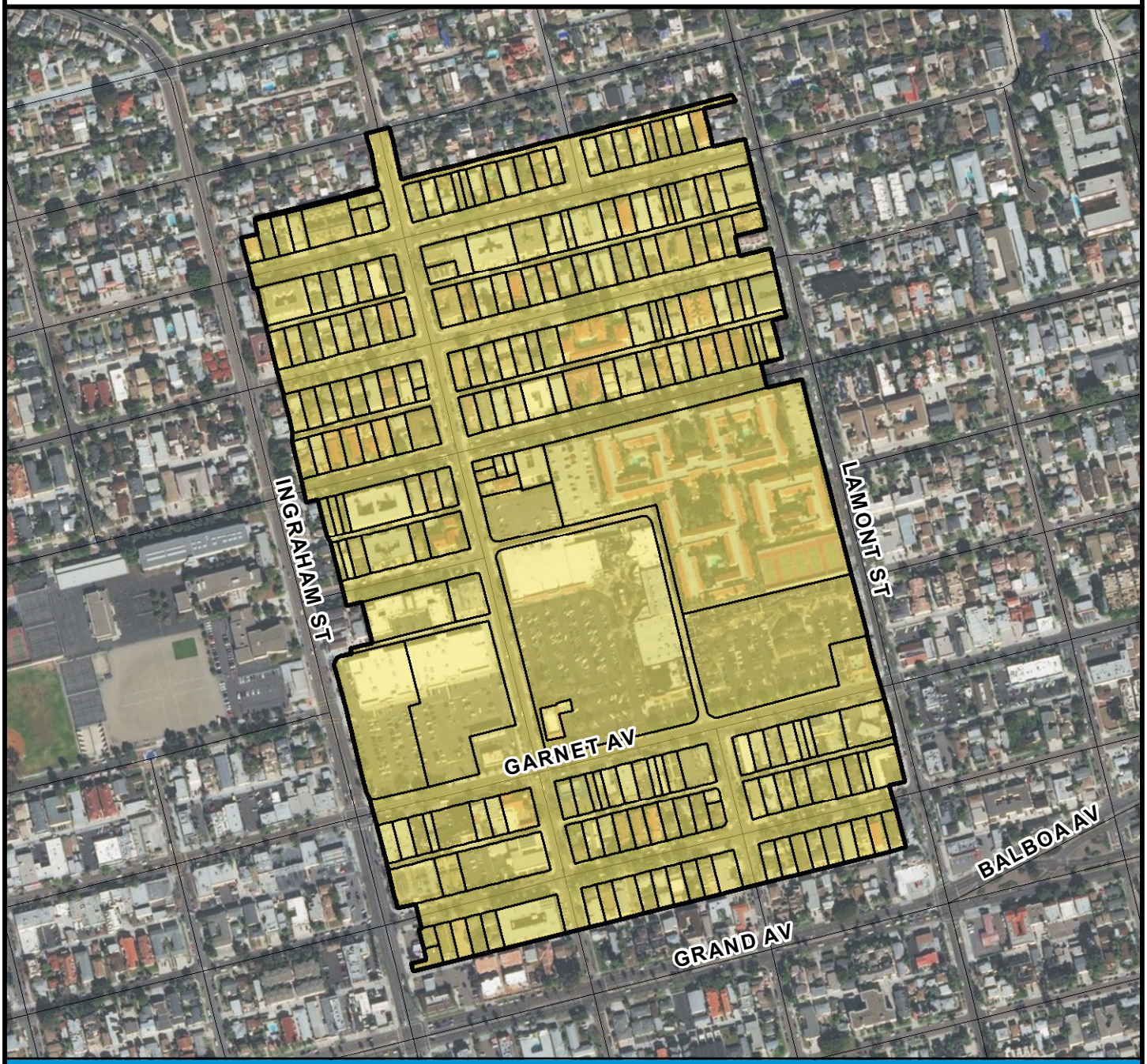

SURCHARGE PROJECT
PBCH-18: PACIFIC BEACH 18

BOUNDARY LEGEND

Project Boundary

Parcel Boundaries

N

PROJECT DATA

TRENCH LENGTH:	12,158 FT
SERVICE DROPS:	234
POWER POLE REMOVAL:	111
TRANSFORMER COUNT:	31
ESTIMATED COST:	$ 9,437,579

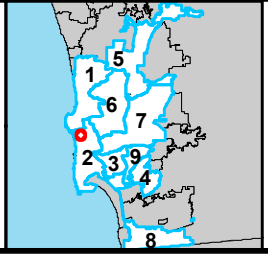

SanGIS
THIS MAP/DATA IS PROVIDED WITHOUT WARRANTY OF ANY KIND, EITHER EXPRESSED OR IMPLIED, INCLUDING BUT NOT LIMITED TO, THE IMPLIED WARRANTIES OF MERCHANTABILITY AND FITNESS FOR A PARTICULAR PURPOSE.

COUNCIL DISTRICT 2
NEIGHBORHOOD: PACIFIC BEACH
PLANNING COMMUNITY: PACIFIC BEACH

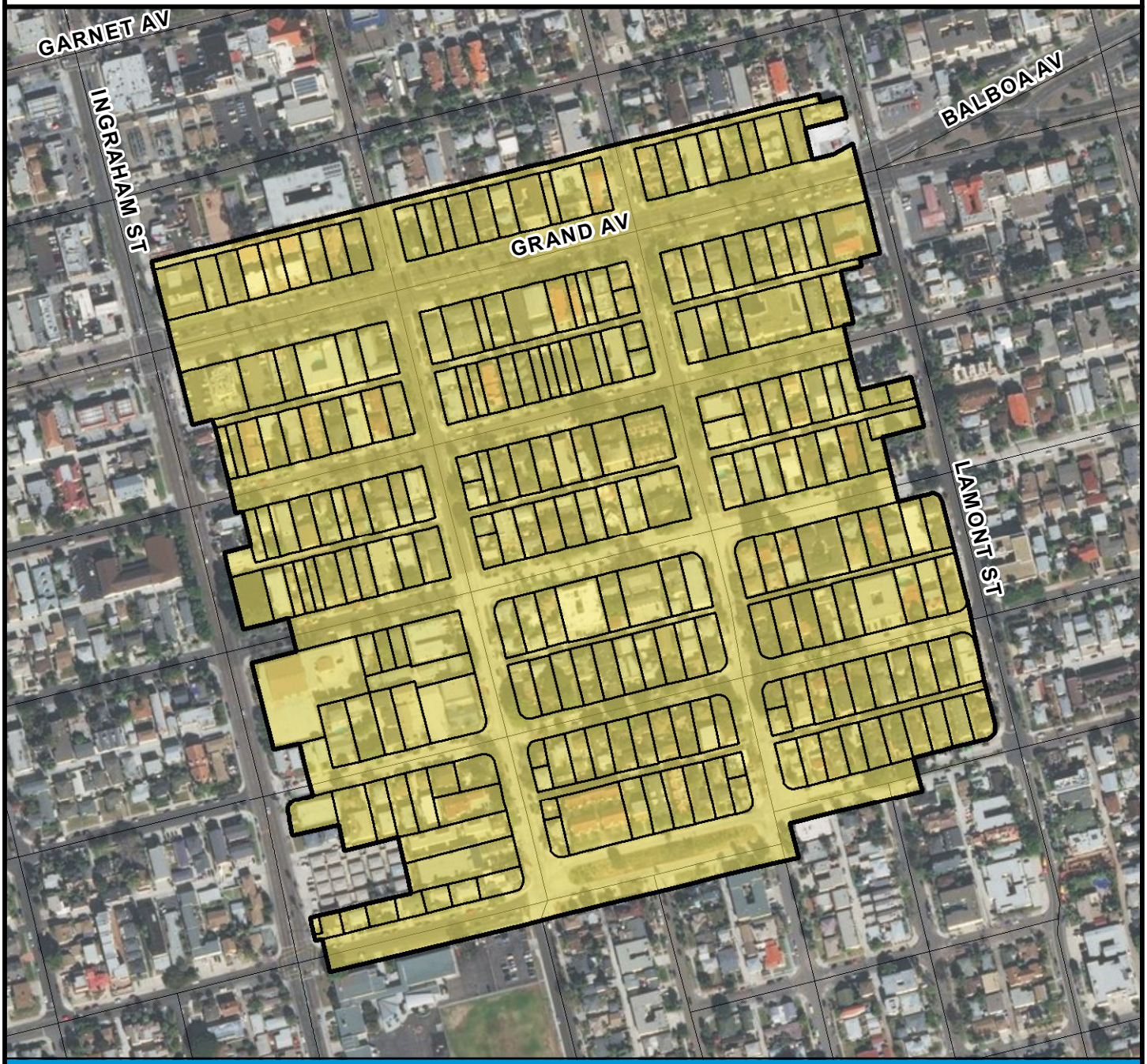

SURCHARGE PROJECT
PBCH-19: PACIFIC BEACH 19

BOUNDARY LEGEND

Project Boundary

Parcel Boundaries

N

PROJECT DATA

TRENCH LENGTH:	9,859 FT
SERVICE DROPS:	254
POWER POLE REMOVAL:	98
TRANSFORMER COUNT:	30
ESTIMATED COST:	$ 8,453,070

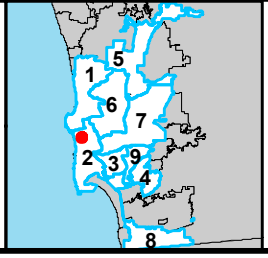

SanGIS
THIS MAP/DATA IS PROVIDED WITHOUT WARRANTY OF ANY KIND, EITHER EXPRESSED OR IMPLIED, INCLUDING BUT NOT LIMITED TO, THE IMPLIED WARRANTIES OF MERCHANTABILITY AND FITNESS FOR A PARTICULAR PURPOSE.

COUNCIL DISTRICT 2
NEIGHBORHOOD: PACIFIC BEACH
PLANNING COMMUNITY: PACIFIC BEACH

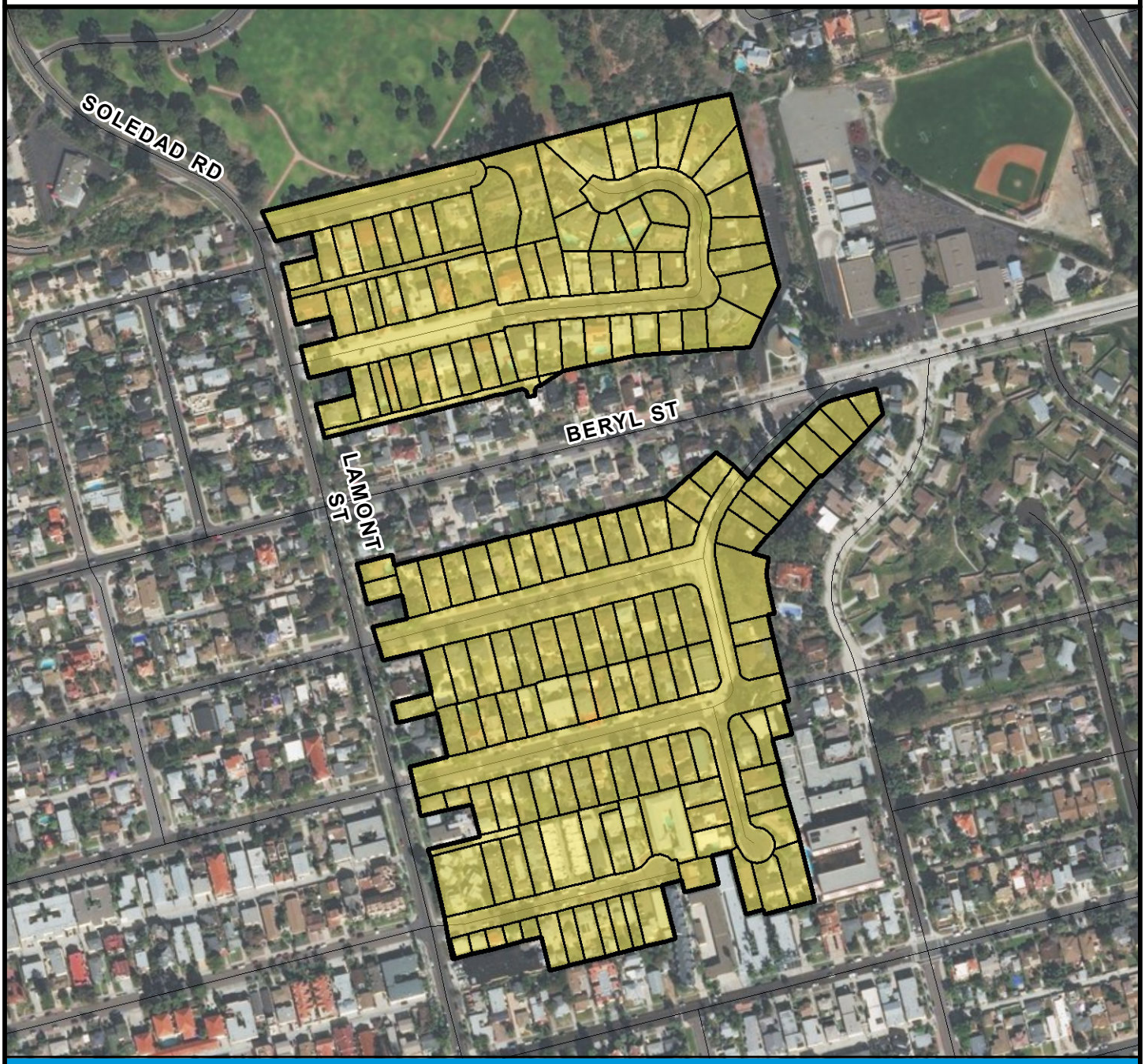

SURCHARGE PROJECT
PBCH-20: PACIFIC BEACH 20

BOUNDARY LEGEND

N

Project Boundary

Parcel Boundaries

PROJECT DATA

TRENCH LENGTH:	14,949 FT
SERVICE DROPS:	165
POWER POLE REMOVAL:	63
TRANSFORMER COUNT:	19
ESTIMATED COST:	$ 9,251,706

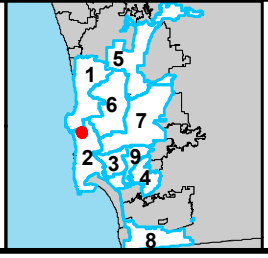

SanGIS
THIS MAP/DATA IS PROVIDED WITHOUT WARRANTY OF ANY KIND, EITHER EXPRESSED OR IMPLIED, INCLUDING BUT NOT LIMITED TO, THE IMPLIED WARRANTIES OF MERCHANTABILITY AND FITNESS FOR A PARTICULAR PURPOSE.

COUNCIL DISTRICT 2
NEIGHBORHOOD: PACIFIC BEACH
PLANNING COMMUNITY: PACIFIC BEACH

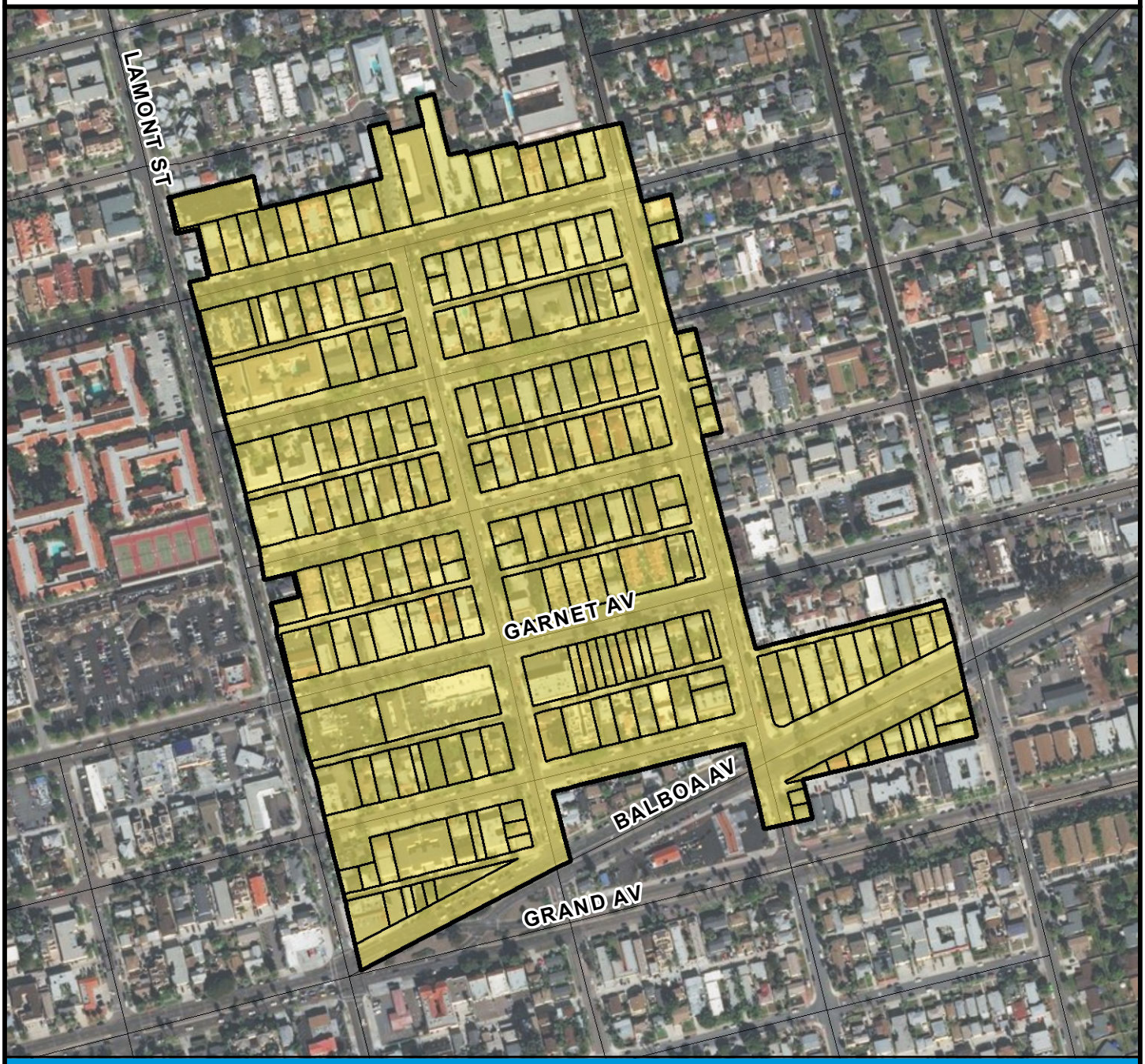

SURCHARGE PROJECT
PBCH-21: PACIFIC BEACH 21

BOUNDARY LEGEND

N

Project Boundary

Parcel Boundaries

PROJECT DATA

TRENCH LENGTH:	10,109 FT
SERVICE DROPS:	212
POWER POLE REMOVAL:	86
TRANSFORMER COUNT:	25
ESTIMATED COST:	$ 7,924,576

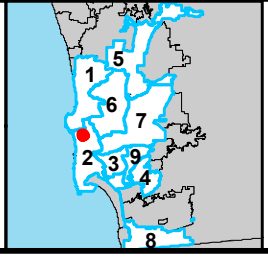

SanGIS
THIS MAP/DATA IS PROVIDED WITHOUT WARRANTY OF ANY KIND, EITHER EXPRESSED OR IMPLIED, INCLUDING BUT NOT LIMITED TO, THE IMPLIED WARRANTIES OF MERCHANTABILITY AND FITNESS FOR A PARTICULAR PURPOSE.

COUNCIL DISTRICT 2
NEIGHBORHOOD: PACIFIC BEACH
PLANNING COMMUNITY: PACIFIC BEACH



SURCHARGE PROJECT
PBCH-22: PACIFIC BEACH 22

BOUNDARY LEGEND

Project Boundary

Parcel Boundaries

N

PROJECT DATA

TRENCH LENGTH:	9,742 FT
SERVICE DROPS:	236
POWER POLE REMOVAL:	89
TRANSFORMER COUNT:	25
ESTIMATED COST:	$ 8,022,239

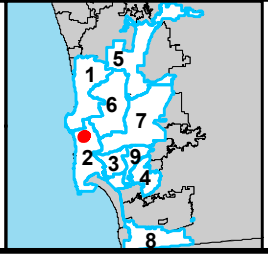

SanGIS
THIS MAP/DATA IS PROVIDED WITHOUT WARRANTY OF ANY KIND, EITHER EXPRESSED OR IMPLIED, INCLUDING BUT NOT LIMITED TO, THE IMPLIED WARRANTIES OF MERCHANTABILITY AND FITNESS FOR A PARTICULAR PURPOSE.

COUNCIL DISTRICT 2
NEIGHBORHOOD: PACIFIC BEACH
PLANNING COMMUNITY: PACIFIC BEACH



SURCHARGE PROJECT
PBCH-23: PACIFIC BEACH 23

BOUNDARY LEGEND

Project Boundary

Parcel Boundaries

N

PROJECT DATA

TRENCH LENGTH:	14,949 FT
SERVICE DROPS:	176
POWER POLE REMOVAL:	72
TRANSFORMER COUNT:	21
ESTIMATED COST:	$ 9,426,159

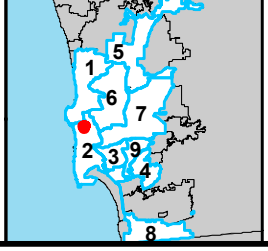

SanGIS
THIS MAP/DATA IS PROVIDED WITHOUT WARRANTY OF ANY KIND, EITHER EXPRESSED OR IMPLIED, INCLUDING BUT NOT LIMITED TO, THE IMPLIED WARRANTIES OF MERCHANTABILITY AND FITNESS FOR A PARTICULAR PURPOSE.

COUNCIL DISTRICT 2
NEIGHBORHOOD: PACIFIC BEACH
PLANNING COMMUNITY: PACIFIC BEACH

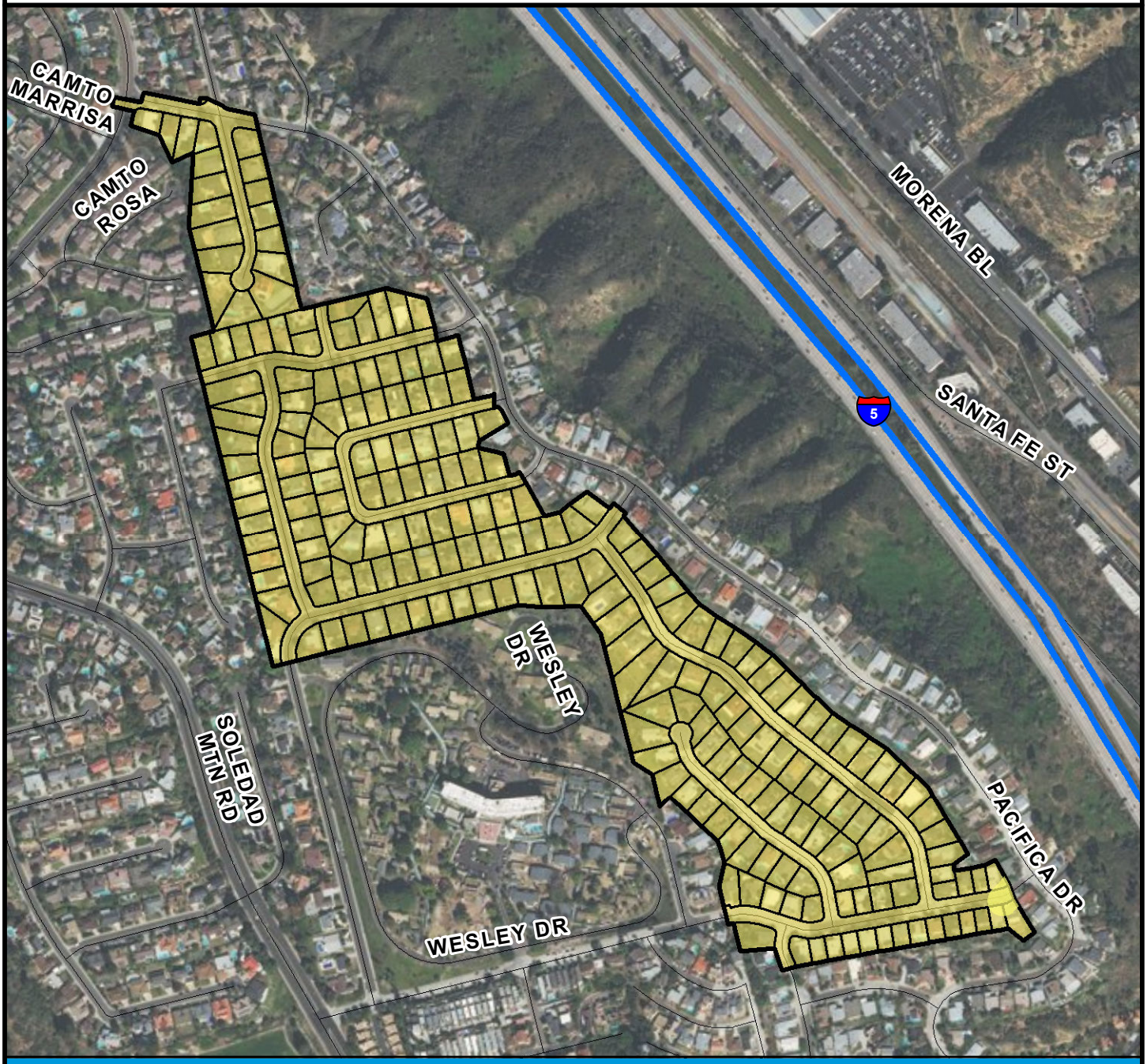

SURCHARGE PROJECT
PBCH-24: PACIFIC BEACH 24

BOUNDARY LEGEND

Project Boundary

Parcel Boundaries

N

PROJECT DATA

TRENCH LENGTH:	10,175 FT
SERVICE DROPS:	218
POWER POLE REMOVAL:	65
TRANSFORMER COUNT:	22
ESTIMATED COST:	$ 7,780,985

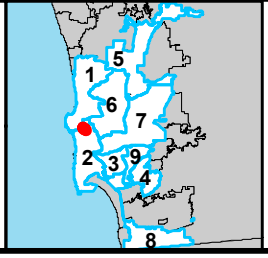

SanGIS
THIS MAP/DATA IS PROVIDED WITHOUT WARRANTY OF ANY KIND, EITHER EXPRESSED OR IMPLIED, INCLUDING BUT NOT LIMITED TO, THE IMPLIED WARRANTIES OF MERCHANTABILITY AND FITNESS FOR A PARTICULAR PURPOSE.

COUNCIL DISTRICT 2
NEIGHBORHOOD: PACIFIC BEACH
PLANNING COMMUNITY: PACIFIC BEACH

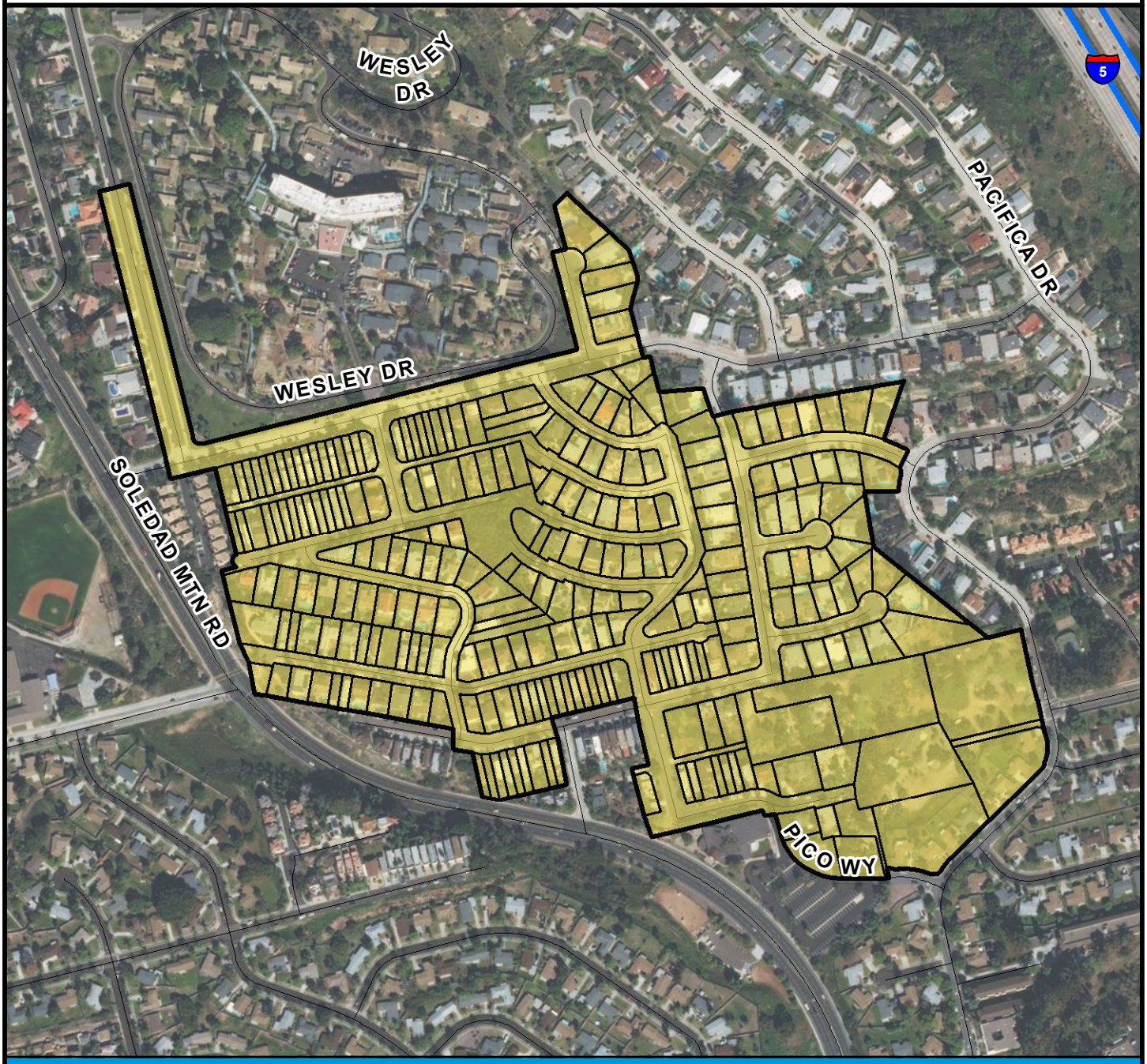

SURCHARGE PROJECT
PBCH-25: PACIFIC BEACH 25

BOUNDARY LEGEND

N

Project Boundary

Parcel Boundaries

PROJECT DATA

TRENCH LENGTH:	11,620 FT
SERVICE DROPS:	261
POWER POLE REMOVAL:	82
TRANSFORMER COUNT:	21
ESTIMATED COST:	$ 8,961,883

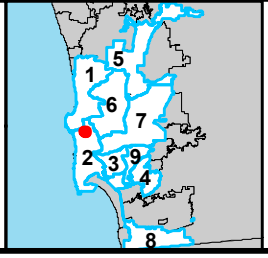

SanGIS
THIS MAP/DATA IS PROVIDED WITHOUT WARRANTY OF ANY KIND, EITHER EXPRESSED OR IMPLIED, INCLUDING BUT NOT LIMITED TO, THE IMPLIED WARRANTIES OF MERCHANTABILITY AND FITNESS FOR A PARTICULAR PURPOSE.

COUNCIL DISTRICT 2
NEIGHBORHOOD: PACIFIC BEACH
PLANNING COMMUNITY: PACIFIC BEACH

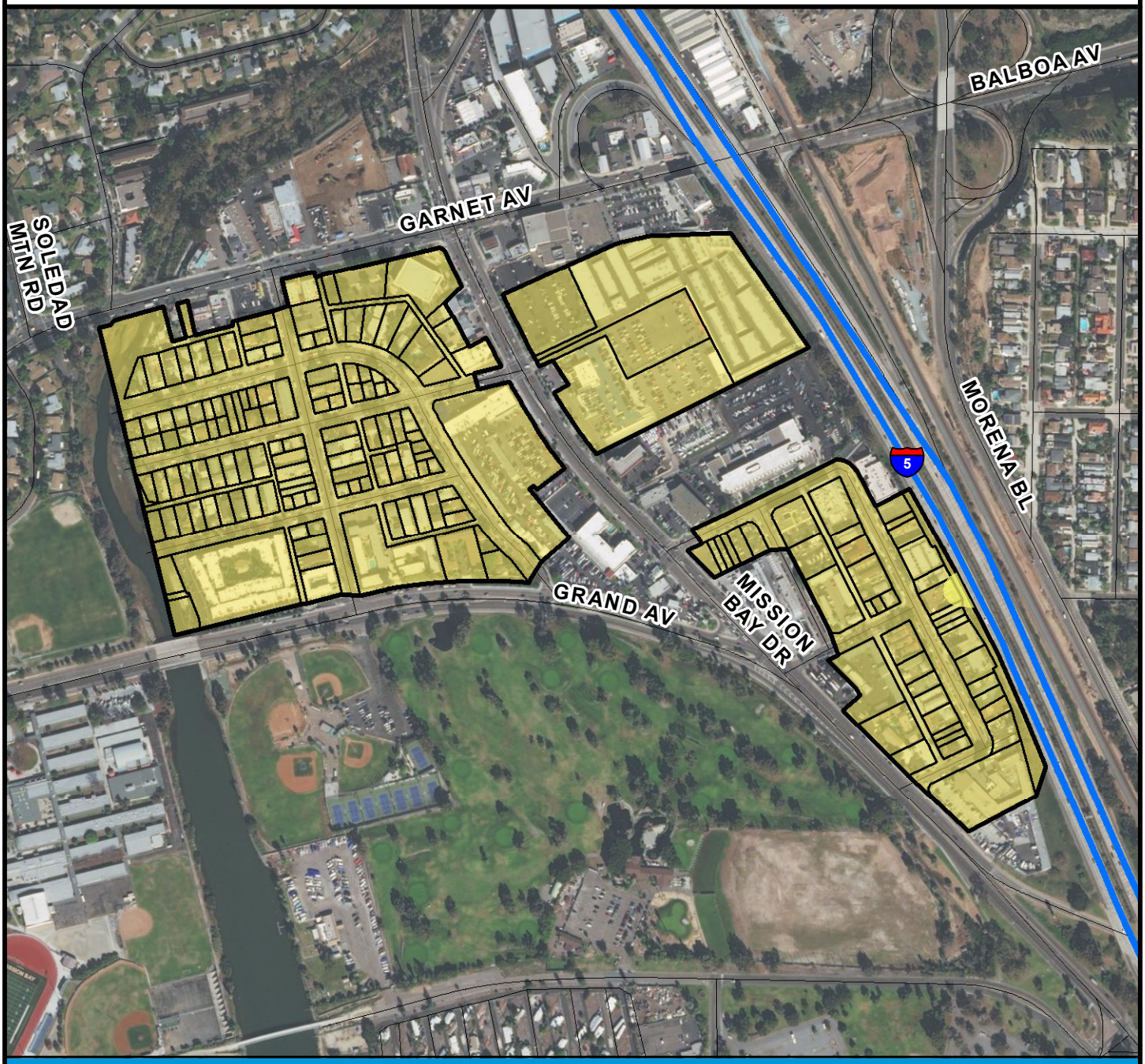

SURCHARGE PROJECT
PBCH-26: PACIFIC BEACH 26

BOUNDARY LEGEND

N

Project Boundary

Parcel Boundaries

PROJECT DATA

TRENCH LENGTH:	10,083 FT
SERVICE DROPS:	171
POWER POLE REMOVAL:	109
TRANSFORMER COUNT:	25
ESTIMATED COST:	$ 7,562,677

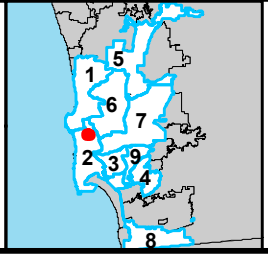

SanGIS
THIS MAP/DATA IS PROVIDED WITHOUT WARRANTY OF ANY KIND, EITHER EXPRESSED OR IMPLIED, INCLUDING BUT NOT LIMITED TO, THE IMPLIED WARRANTIES OF MERCHANTABILITY AND FITNESS FOR A PARTICULAR PURPOSE.

COUNCIL DISTRICT 2
NEIGHBORHOOD: PACIFIC BEACH
PLANNING COMMUNITY: PACIFIC BEACH



SURCHARGE PROJECT
PBCH-S1: PACIFIC BEACH SEGMENT 01

BOUNDARY LEGEND

N

Project Boundary

Parcel Boundaries

PROJECT DATA

TRENCH LENGTH:	1,623 FT
SERVICE DROPS:	3
POWER POLE REMOVAL:	9
TRANSFORMER COUNT:	3
ESTIMATED COST:	$ 1,055,740

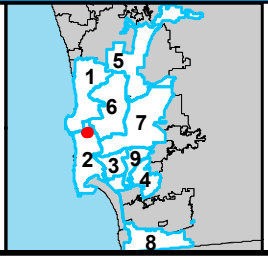

SanGIS
THIS MAP/DATA IS PROVIDED WITHOUT WARRANTY OF ANY KIND, EITHER EXPRESSED OR IMPLIED, INCLUDING BUT NOT LIMITED TO, THE IMPLIED WARRANTIES OF MERCHANTABILITY AND FITNESS FOR A PARTICULAR PURPOSE.

COUNCIL DISTRICT 2
NEIGHBORHOOD: PACIFIC BEACH
PLANNING COMMUNITY: PACIFIC BEACH

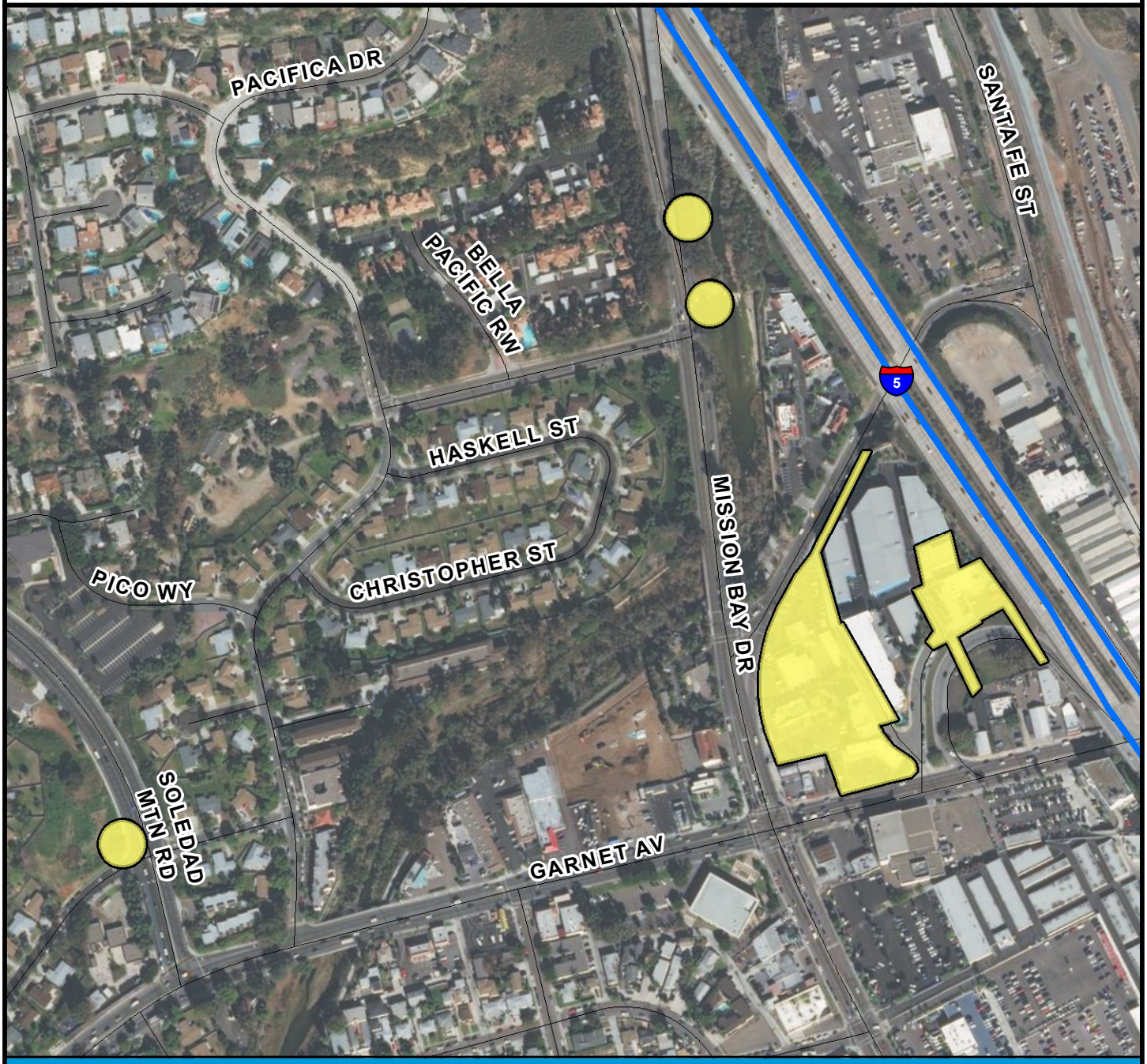

SURCHARGE PROJECT
PBCH-S2: PACIFIC BEACH SEGMENT 02

BOUNDARY LEGEND

N

Project Boundary

Parcel Boundaries

PROJECT DATA

TRENCH LENGTH:	1,795 FT
SERVICE DROPS:	11
POWER POLE REMOVAL:	21
TRANSFORMER COUNT:	3
ESTIMATED COST:	$ 1,272,210

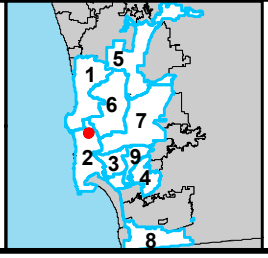

SanGIS

THIS MAP/DATA IS PROVIDED WITHOUT WARRANTY OF ANY KIND, EITHER EXPRESSED OR IMPLIED, INCLUDING BUT NOT LIMITED TO, THE IMPLIED WARRANTIES OF MERCHANTABILITY AND FITNESS FOR A PARTICULAR PURPOSE.

COUNCIL DISTRICT 2
NEIGHBORHOOD: PACIFIC BEACH
PLANNING COMMUNITY: PACIFIC BEACH

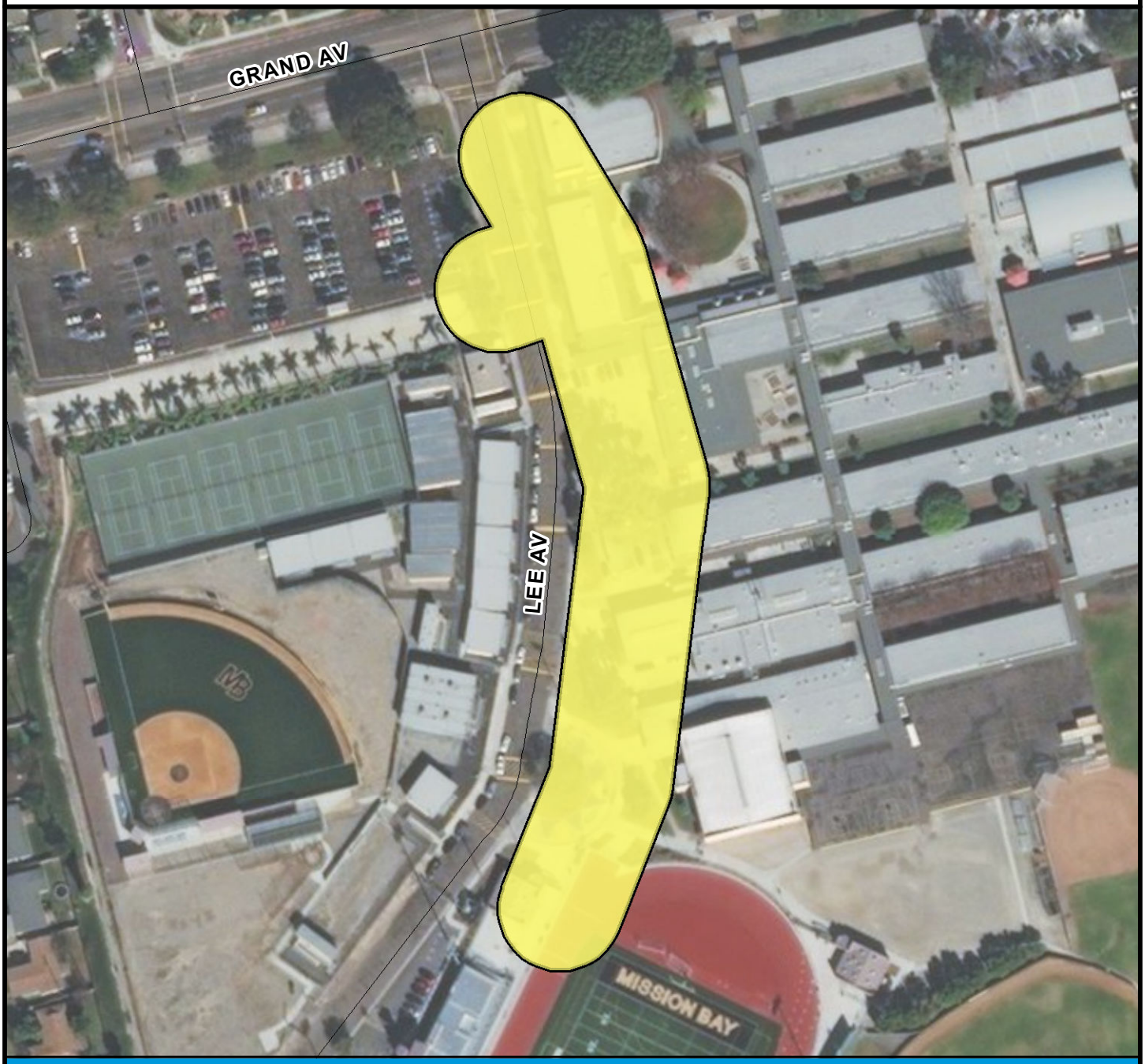

SURCHARGE PROJECT
PBCH-S3: PACIFIC BEACH SEGMENT 03

BOUNDARY LEGEND

Project Boundary

Parcel Boundaries

N

PROJECT DATA

TRENCH LENGTH:		859 FT
SERVICE DROPS:		0
POWER POLE REMOVAL:		6
TRANSFORMER COUNT:		1
ESTIMATED COST:	$	620,660

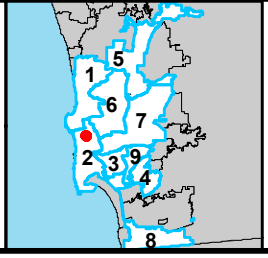

SanGIS
THIS MAP/DATA IS PROVIDED WITHOUT WARRANTY OF ANY KIND, EITHER EXPRESSED OR IMPLIED, INCLUDING BUT NOT LIMITED TO, THE IMPLIED WARRANTIES OF MERCHANTABILITY AND FITNESS FOR A PARTICULAR PURPOSE.

COUNCIL DISTRICT 2
NEIGHBORHOOD: POINT LOMA HEIGHTS
KEYED MAP

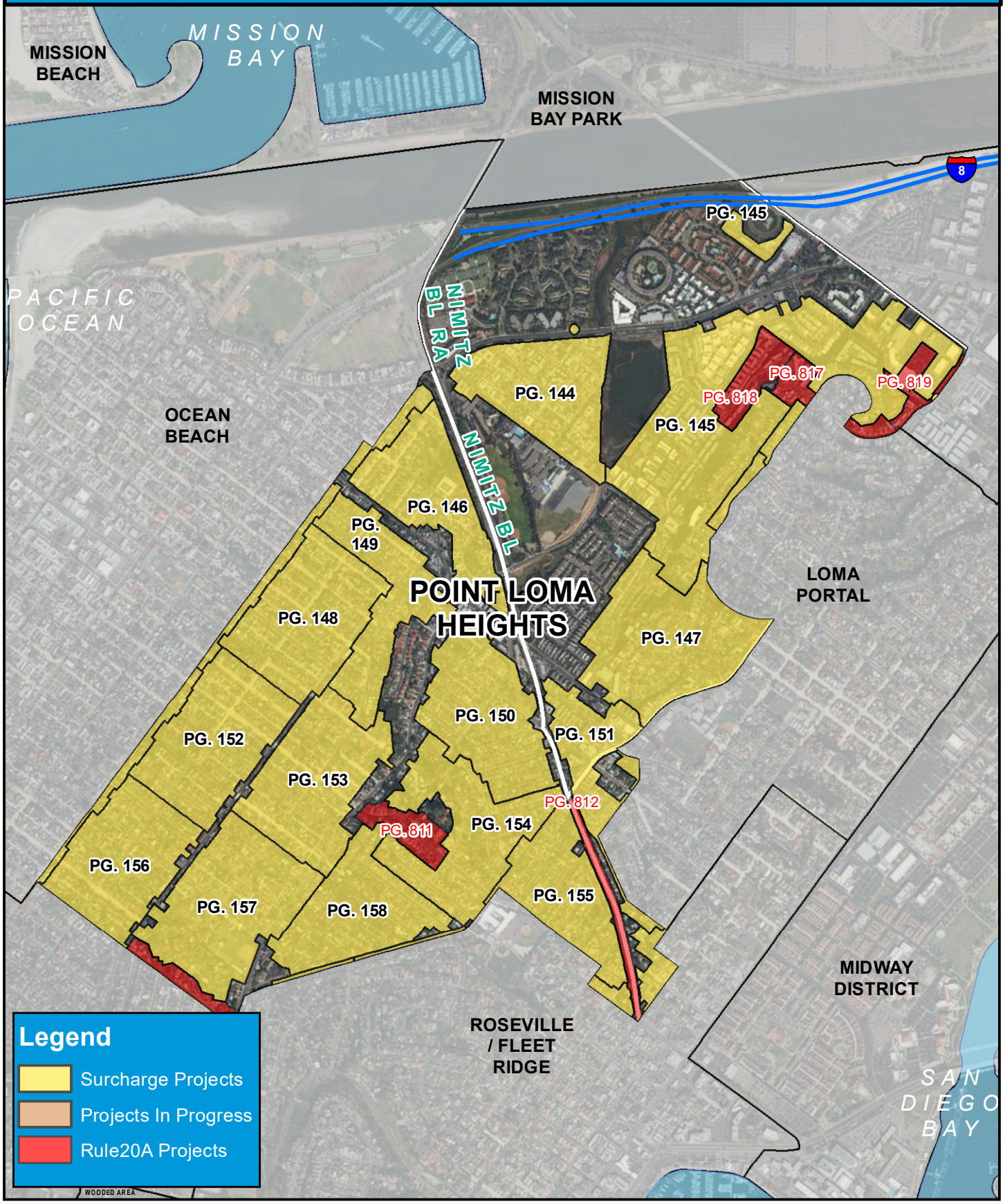

COUNCIL DISTRICT 2
NEIGHBORHOOD: POINT LOMA HEIGHTS
PLANNING COMMUNITY: PENINSULA



SURCHARGE PROJECT
PLMA-01: POINT LOMA HEIGHTS 01

BOUNDARY LEGEND

Project Boundary

Parcel Boundaries

N

PROJECT DATA

TRENCH LENGTH:	9,358 FT
SERVICE DROPS:	220
POWER POLE REMOVAL:	96
TRANSFORMER COUNT:	29
ESTIMATED COST:	$ 7,826,812

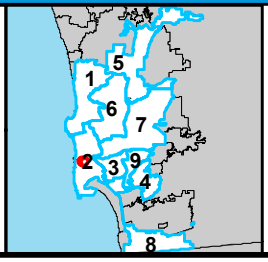

SanGIS
THIS MAP/DATA IS PROVIDED WITHOUT WARRANTY OF ANY KIND, EITHER EXPRESSED OR IMPLIED, INCLUDING BUT NOT LIMITED TO, THE IMPLIED WARRANTIES OF MERCHANTABILITY AND FITNESS FOR A PARTICULAR PURPOSE.

COUNCIL DISTRICT 2
NEIGHBORHOOD: POINT LOMA HEIGHTS
PLANNING COMMUNITY: PENINSULA

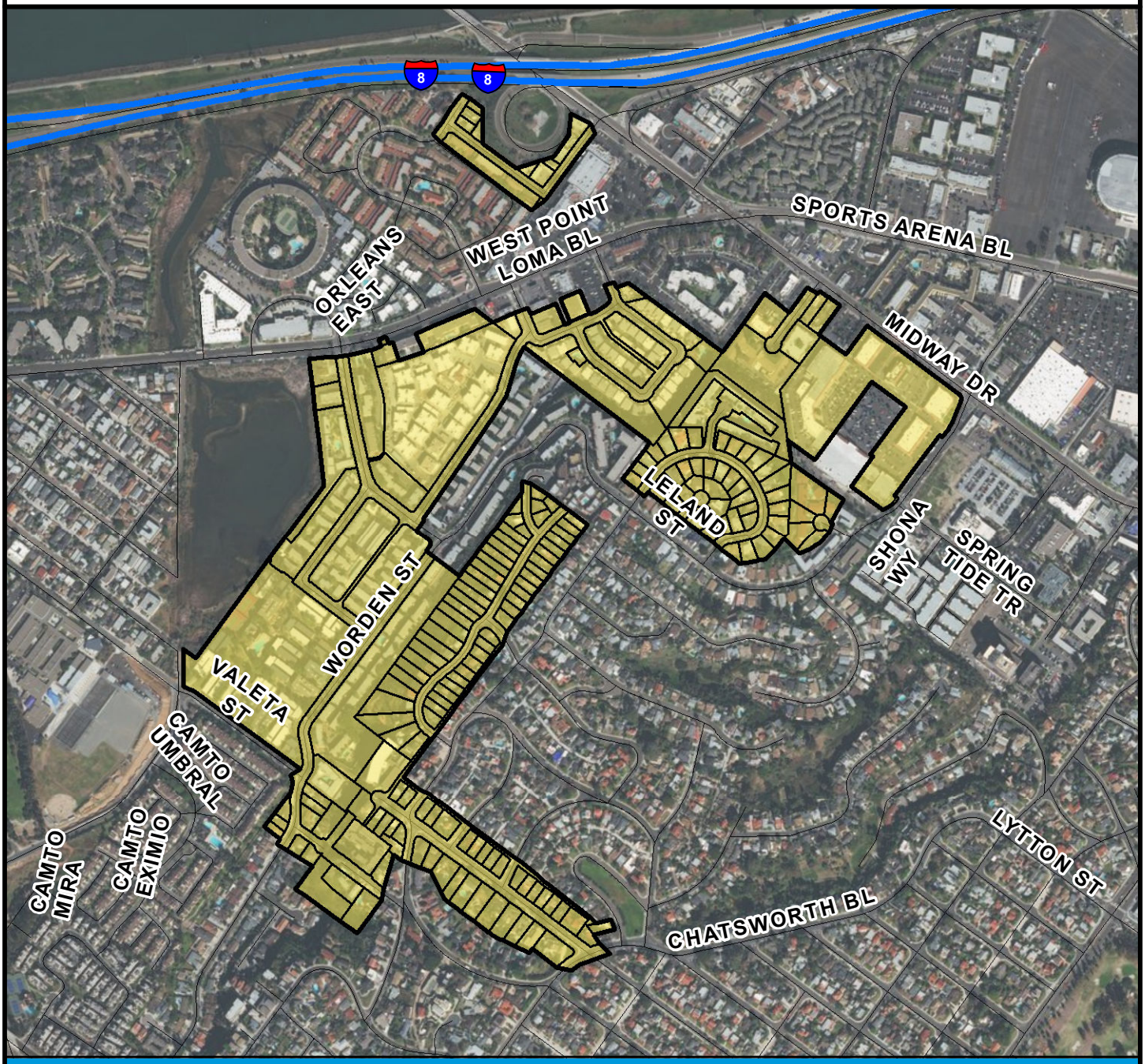

SURCHARGE PROJECT
PLMA-02: POINT LOMA HEIGHTS 02

BOUNDARY LEGEND

- Project Boundary
- Parcel Boundaries

N

PROJECT DATA

TRENCH LENGTH:	18,310 FT
SERVICE DROPS:	192
POWER POLE REMOVAL:	152
TRANSFORMER COUNT:	50
ESTIMATED COST:	$ 12,264,620

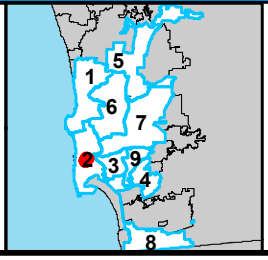

SanGIS
THIS MAP/DATA IS PROVIDED WITHOUT WARRANTY OF ANY KIND, EITHER EXPRESSED OR IMPLIED, INCLUDING BUT NOT LIMITED TO, THE IMPLIED WARRANTIES OF MERCHANTABILITY AND FITNESS FOR A PARTICULAR PURPOSE.

COUNCIL DISTRICT 2
NEIGHBORHOOD: POINT LOMA HEIGHTS
PLANNING COMMUNITY: PENINSULA

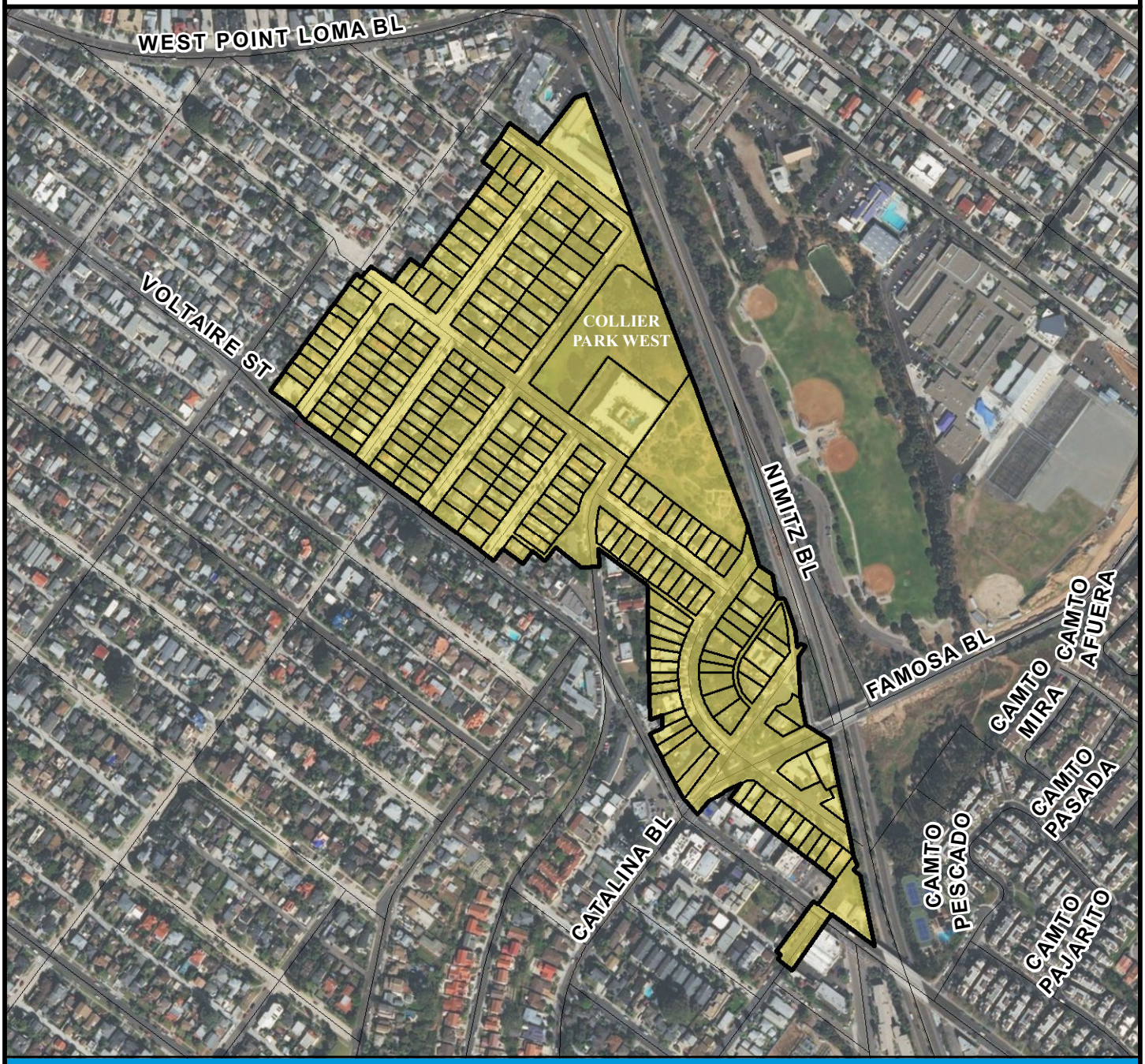

SURCHARGE PROJECT
PLMA-03: POINT LOMA HEIGHTS 03

BOUNDARY LEGEND

Project Boundary

Parcel Boundaries

N

PROJECT DATA

TRENCH LENGTH:	8,681 FT
SERVICE DROPS:	200
POWER POLE REMOVAL:	73
TRANSFORMER COUNT:	18
ESTIMATED COST:	$ 6,908,873

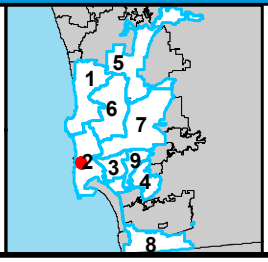

SanGIS
THIS MAP/DATA IS PROVIDED WITHOUT WARRANTY OF ANY KIND, EITHER EXPRESSED OR IMPLIED, INCLUDING BUT NOT LIMITED TO, THE IMPLIED WARRANTIES OF MERCHANTABILITY AND FITNESS FOR A PARTICULAR PURPOSE.

COUNCIL DISTRICT 2
NEIGHBORHOOD: POINT LOMA HEIGHTS
PLANNING COMMUNITY: PENINSULA

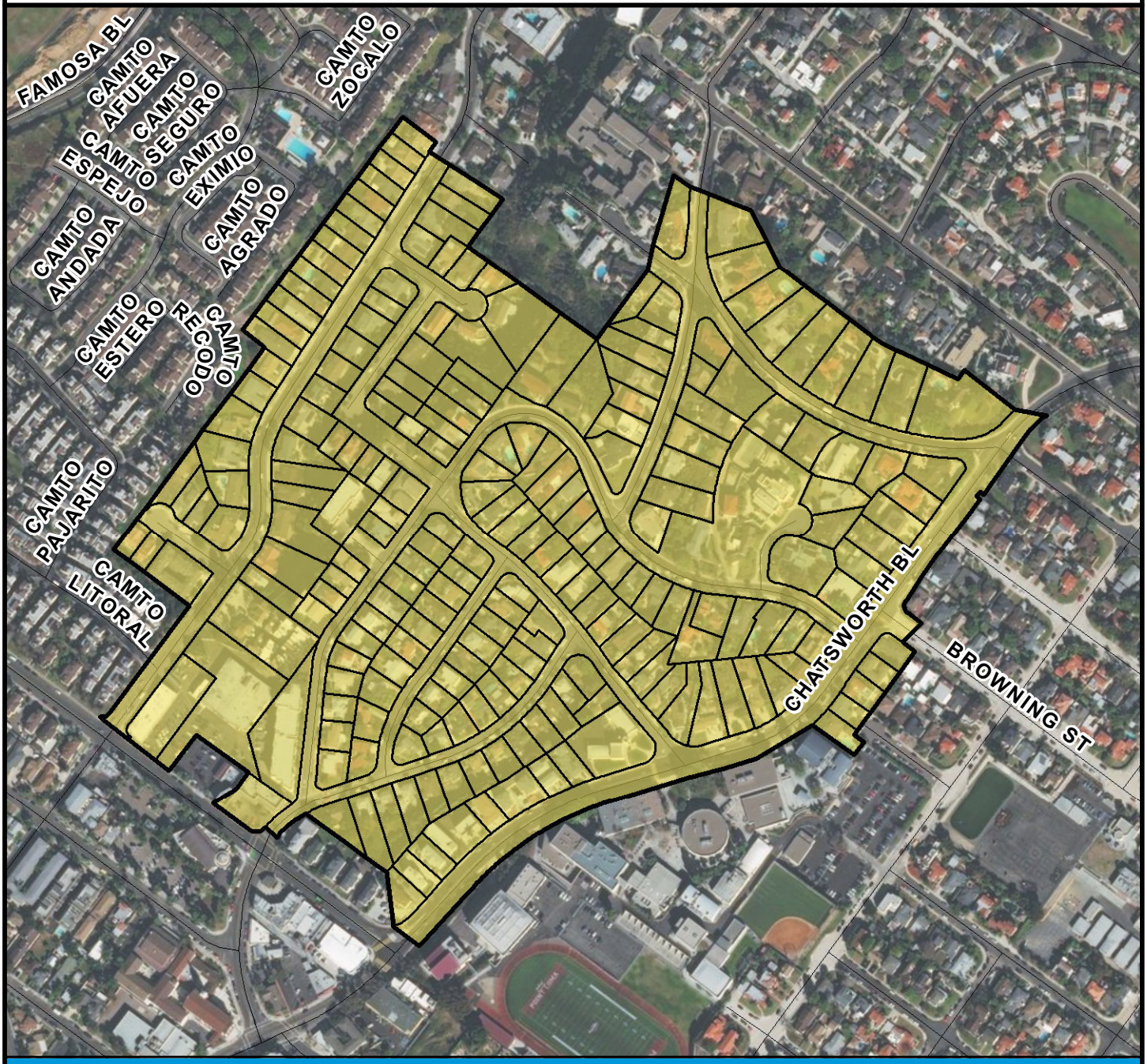

SURCHARGE PROJECT
PLMA-04: POINT LOMA HEIGHTS 04

BOUNDARY LEGEND

Project Boundary

Parcel Boundaries

N

PROJECT DATA

TRENCH LENGTH:	10,853 FT
SERVICE DROPS:	223
POWER POLE REMOVAL:	89
TRANSFORMER COUNT:	22
ESTIMATED COST:	$ 8,357,128

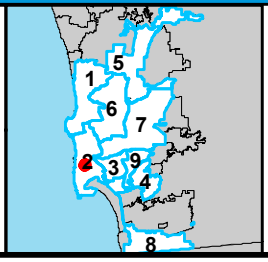

SanGIS
THIS MAP/DATA IS PROVIDED WITHOUT WARRANTY OF ANY KIND, EITHER EXPRESSED OR IMPLIED, INCLUDING BUT NOT LIMITED TO, THE IMPLIED WARRANTIES OF MERCHANTABILITY AND FITNESS FOR A PARTICULAR PURPOSE.

COUNCIL DISTRICT 2
NEIGHBORHOOD: POINT LOMA HEIGHTS
PLANNING COMMUNITY: PENINSULA

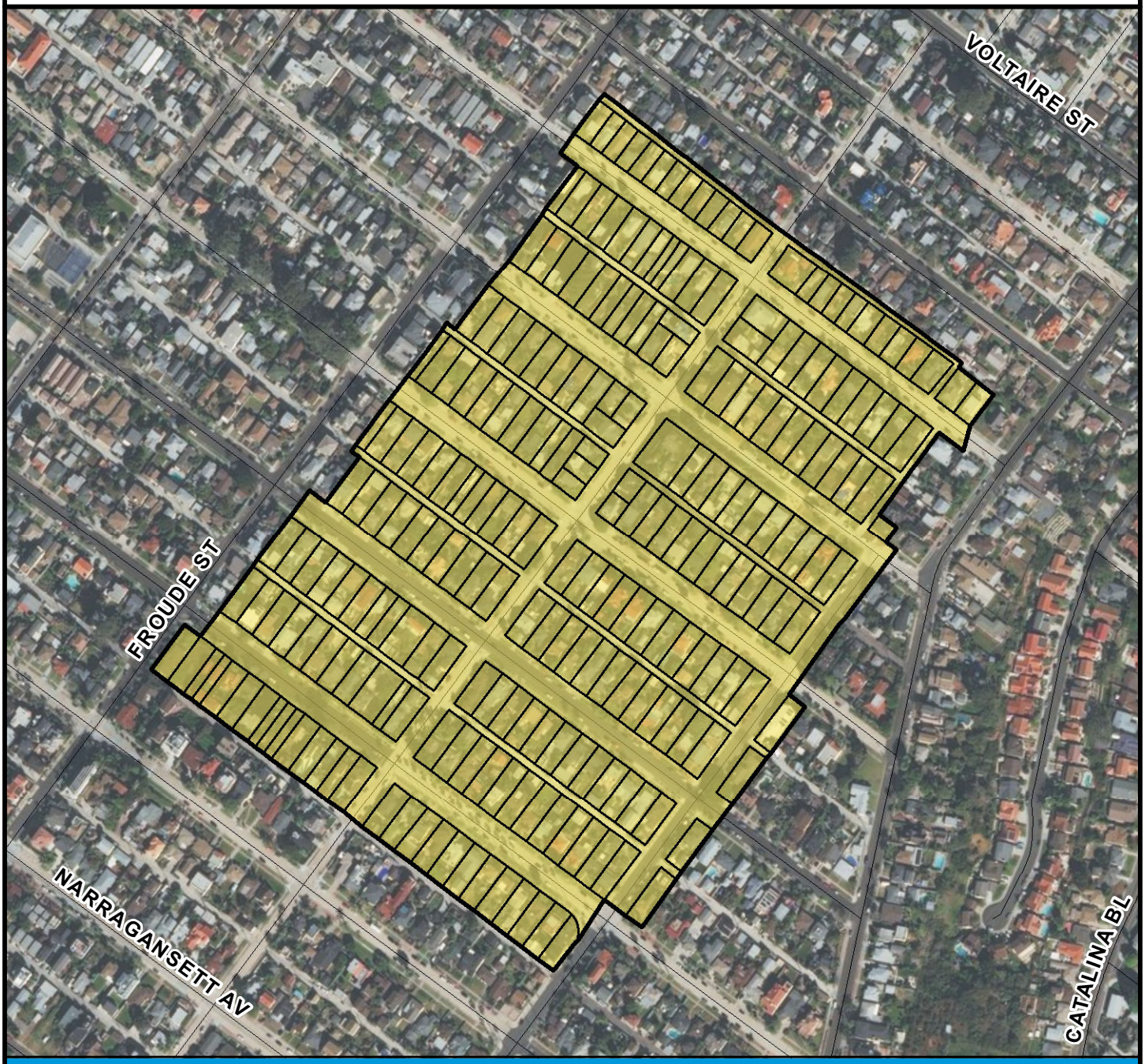

SURCHARGE PROJECT
PLMA-05: POINT LOMA HEIGHTS 05

BOUNDARY LEGEND

Project Boundary

Parcel Boundaries

N

PROJECT DATA

TRENCH LENGTH:	8,533 FT
SERVICE DROPS:	242
POWER POLE REMOVAL:	70
TRANSFORMER COUNT:	18
ESTIMATED COST:	$ 7,276,645

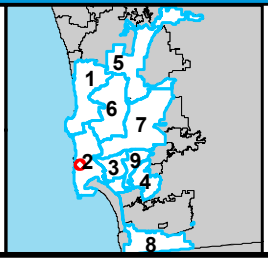

SanGIS
THIS MAP/DATA IS PROVIDED WITHOUT WARRANTY OF ANY KIND, EITHER EXPRESSED OR IMPLIED, INCLUDING BUT NOT LIMITED TO, THE IMPLIED WARRANTIES OF MERCHANTABILITY AND FITNESS FOR A PARTICULAR PURPOSE.

COUNCIL DISTRICT 2
NEIGHBORHOOD: POINT LOMA HEIGHTS
PLANNING COMMUNITY: PENINSULA

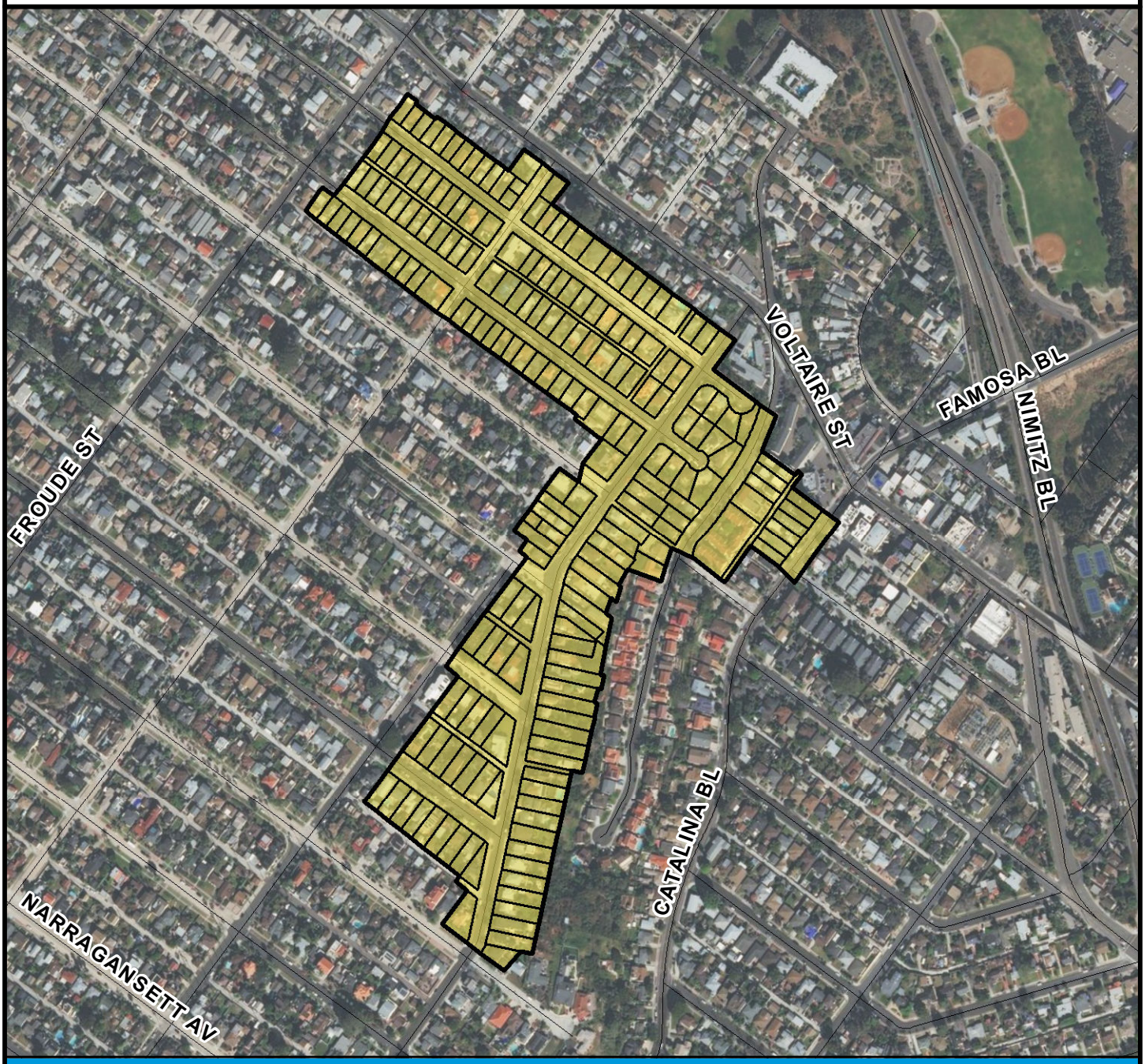

SURCHARGE PROJECT
PLMA-06: POINT LOMA HEIGHTS 06

BOUNDARY LEGEND

Project Boundary

Parcel Boundaries

N

PROJECT DATA

TRENCH LENGTH:	7,554 FT
SERVICE DROPS:	206
POWER POLE REMOVAL:	74
TRANSFORMER COUNT:	14
ESTIMATED COST:	$ 6,365,716

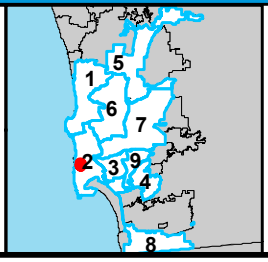

SanGIS
THIS MAP/DATA IS PROVIDED WITHOUT WARRANTY OF ANY KIND, EITHER EXPRESSED OR IMPLIED, INCLUDING BUT NOT LIMITED TO, THE IMPLIED WARRANTIES OF MERCHANTABILITY AND FITNESS FOR A PARTICULAR PURPOSE.

COUNCIL DISTRICT 2
NEIGHBORHOOD: POINT LOMA HEIGHTS
PLANNING COMMUNITY: PENINSULA

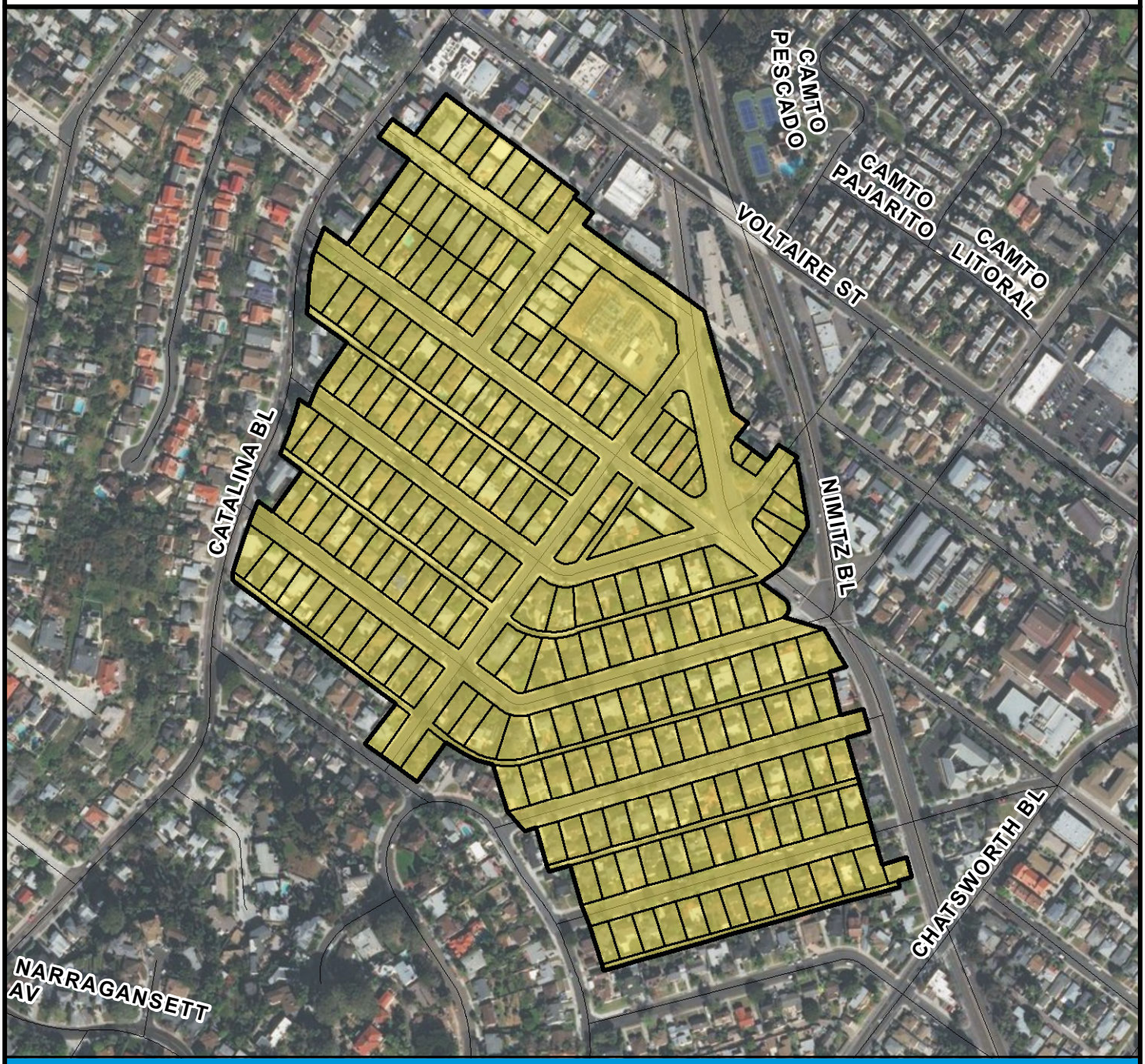

SURCHARGE PROJECT
PLMA-07: POINT LOMA HEIGHTS 07

BOUNDARY LEGEND

- Project Boundary
- Parcel Boundaries

N

PROJECT DATA

TRENCH LENGTH:	7,760 FT
SERVICE DROPS:	218
POWER POLE REMOVAL:	86
TRANSFORMER COUNT:	19
ESTIMATED COST:	$ 6,895,526

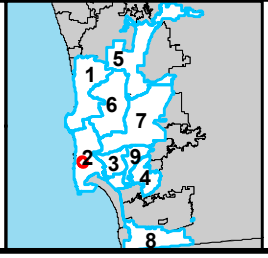

SanGIS
THIS MAP/DATA IS PROVIDED WITHOUT WARRANTY OF ANY KIND, EITHER EXPRESSED OR IMPLIED, INCLUDING BUT NOT LIMITED TO, THE IMPLIED WARRANTIES OF MERCHANTABILITY AND FITNESS FOR A PARTICULAR PURPOSE.

COUNCIL DISTRICT 2
NEIGHBORHOOD: POINT LOMA HEIGHTS
PLANNING COMMUNITY: PENINSULA

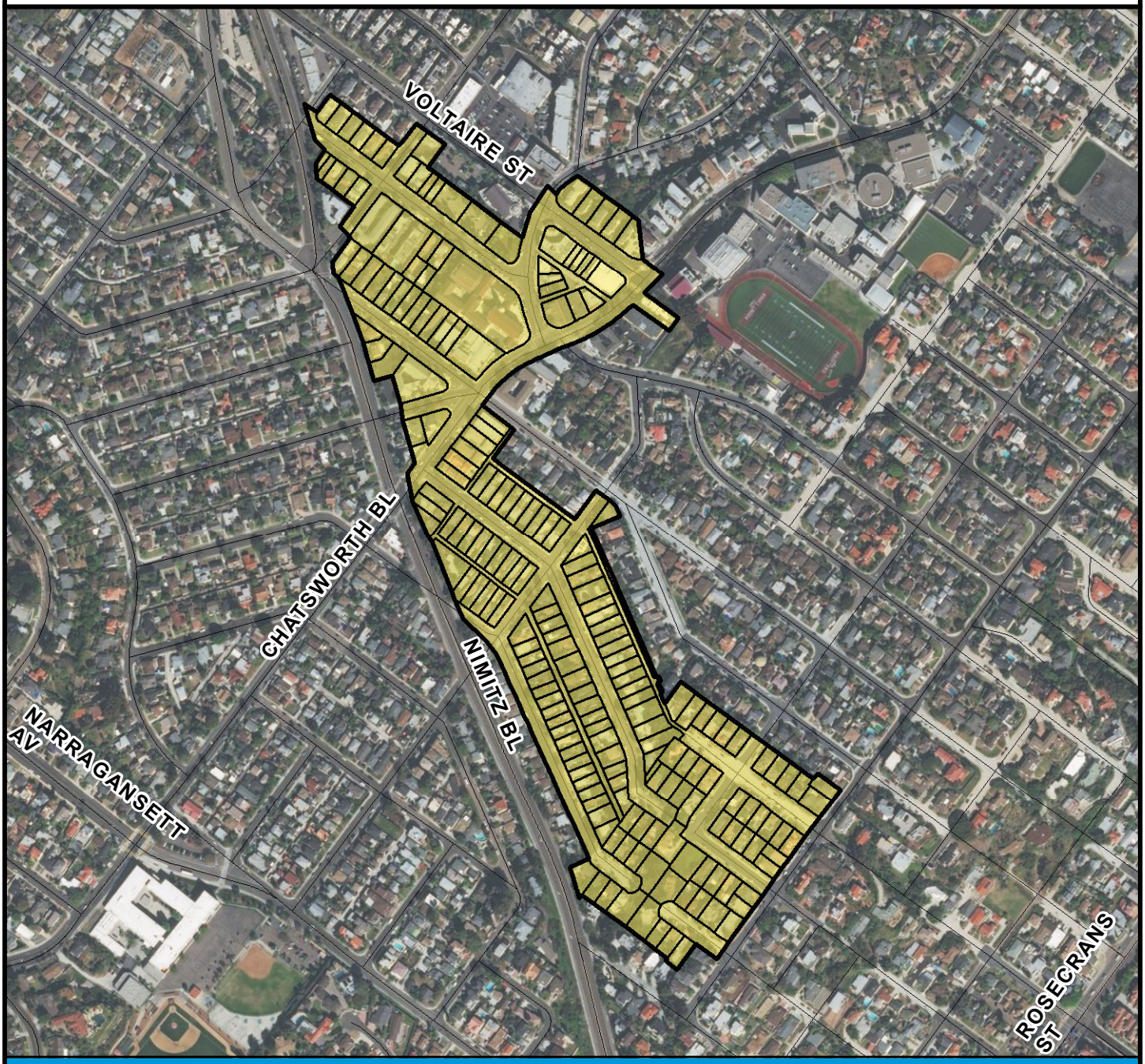

SURCHARGE PROJECT
PLMA-08: POINT LOMA HEIGHTS 08

BOUNDARY LEGEND

- Project Boundary
- Parcel Boundaries

N

PROJECT DATA

TRENCH LENGTH:	7,335 FT
SERVICE DROPS:	209
POWER POLE REMOVAL:	70
TRANSFORMER COUNT:	15
ESTIMATED COST:	$ 6,341,759

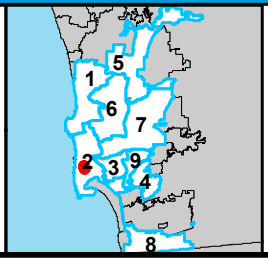

SanGIS
THIS MAP/DATA IS PROVIDED WITHOUT WARRANTY OF ANY KIND, EITHER EXPRESSED OR IMPLIED, INCLUDING BUT NOT LIMITED TO, THE IMPLIED WARRANTIES OF MERCHANTABILITY AND FITNESS FOR A PARTICULAR PURPOSE.

COUNCIL DISTRICT 2
NEIGHBORHOOD: POINT LOMA HEIGHTS
PLANNING COMMUNITY: PENINSULA

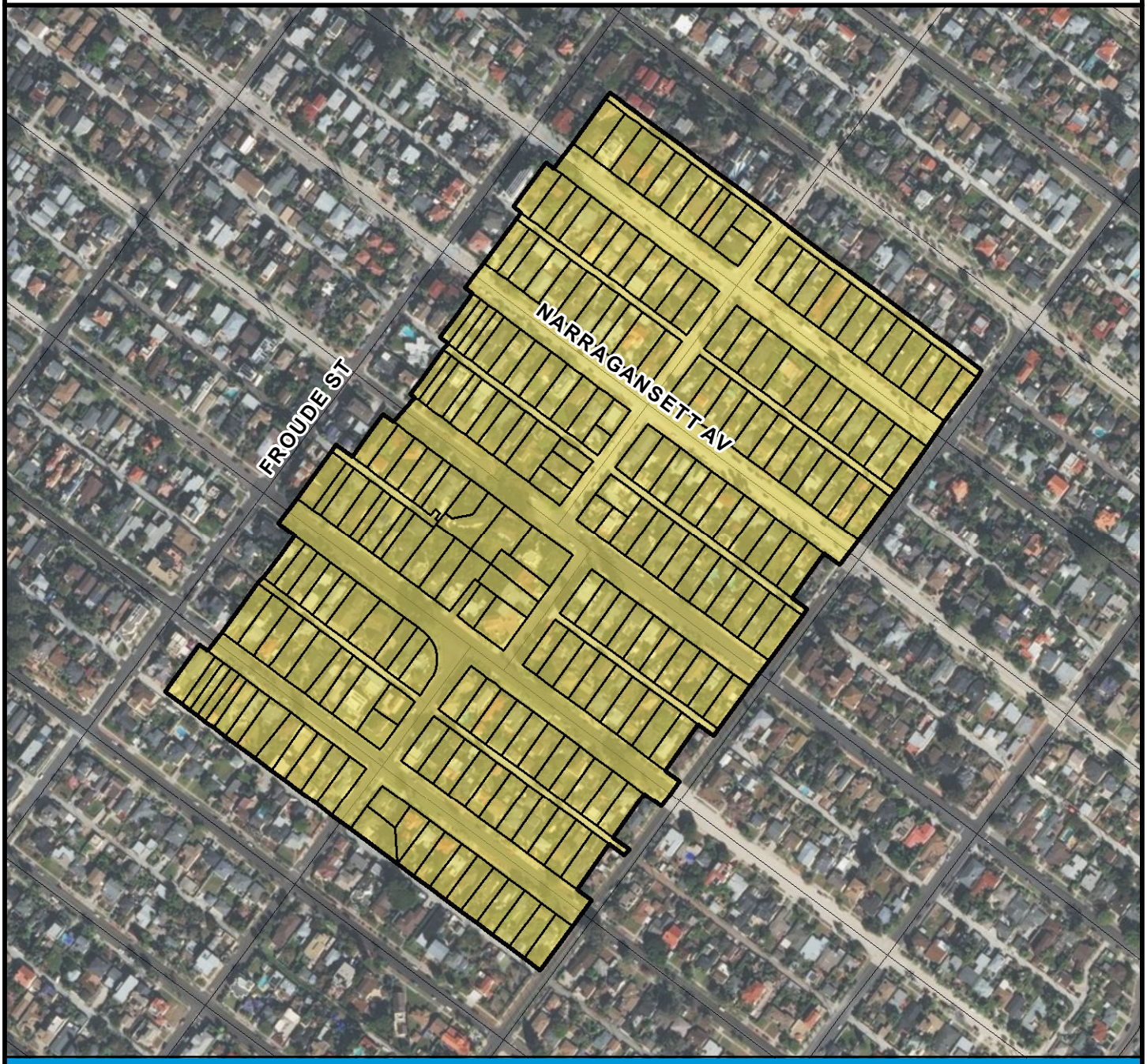

SURCHARGE PROJECT
PLMA-09: POINT LOMA HEIGHTS 09

BOUNDARY LEGEND

Project Boundary

Parcel Boundaries

N

PROJECT DATA

TRENCH LENGTH:	7,246 FT
SERVICE DROPS:	228
POWER POLE REMOVAL:	60
TRANSFORMER COUNT:	16
ESTIMATED COST:	$ 6,465,102

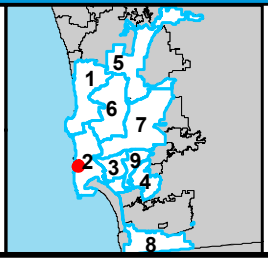

SanGIS
THIS MAP/DATA IS PROVIDED WITHOUT WARRANTY OF ANY KIND, EITHER EXPRESSED OR IMPLIED, INCLUDING BUT NOT LIMITED TO, THE IMPLIED WARRANTIES OF MERCHANTABILITY AND FITNESS FOR A PARTICULAR PURPOSE.

COUNCIL DISTRICT 2
NEIGHBORHOOD: POINT LOMA HEIGHTS
PLANNING COMMUNITY: PENINSULA

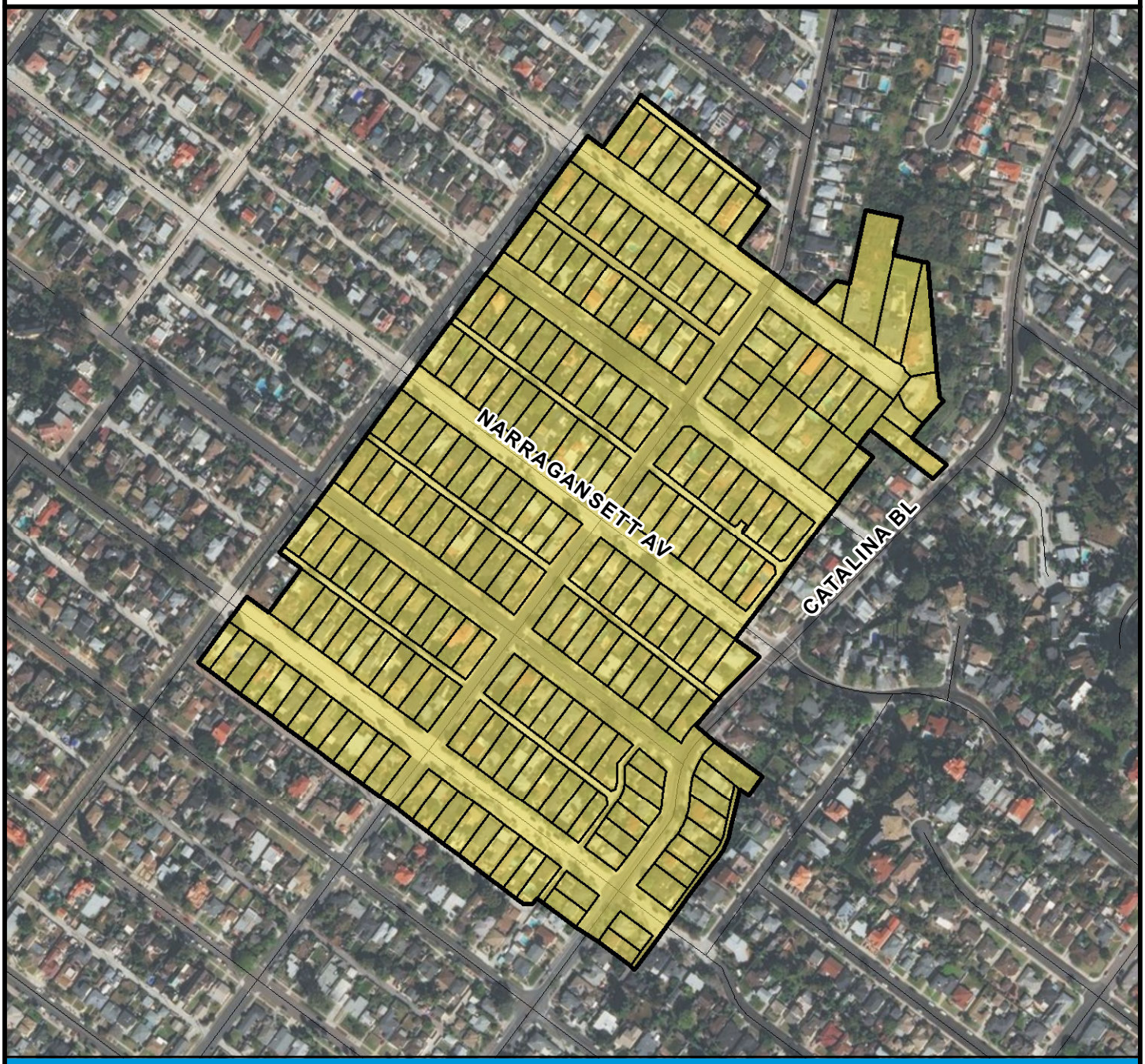

SURCHARGE PROJECT
PLMA-10: POINT LOMA HEIGHTS 10

BOUNDARY LEGEND

Project Boundary

Parcel Boundaries

N

PROJECT DATA

TRENCH LENGTH:	7,811 FT
SERVICE DROPS:	219
POWER POLE REMOVAL:	72
TRANSFORMER COUNT:	19
ESTIMATED COST:	$ 6,757,576

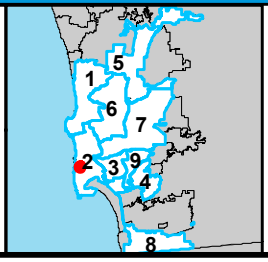

SanGIS
THIS MAP/DATA IS PROVIDED WITHOUT WARRANTY OF ANY KIND, EITHER EXPRESSED OR IMPLIED, INCLUDING BUT NOT LIMITED TO, THE IMPLIED WARRANTIES OF MERCHANTABILITY AND FITNESS FOR A PARTICULAR PURPOSE.

COUNCIL DISTRICT 2
NEIGHBORHOOD: POINT LOMA HEIGHTS
PLANNING COMMUNITY: PENINSULA



SURCHARGE PROJECT
PLMA-11: POINT LOMA HEIGHTS 11

BOUNDARY LEGEND

Project Boundary

Parcel Boundaries

N

PROJECT DATA

TRENCH LENGTH:	8,394 FT
SERVICE DROPS:	215
POWER POLE REMOVAL:	80
TRANSFORMER COUNT:	17
ESTIMATED COST:	$ 7,014,722

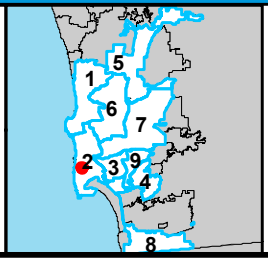

SanGIS
THIS MAP/DATA IS PROVIDED WITHOUT WARRANTY OF ANY KIND, EITHER EXPRESSED OR IMPLIED, INCLUDING BUT NOT LIMITED TO, THE IMPLIED WARRANTIES OF MERCHANTABILITY AND FITNESS FOR A PARTICULAR PURPOSE.

COUNCIL DISTRICT 2
NEIGHBORHOOD: POINT LOMA HEIGHTS
PLANNING COMMUNITY: PENINSULA

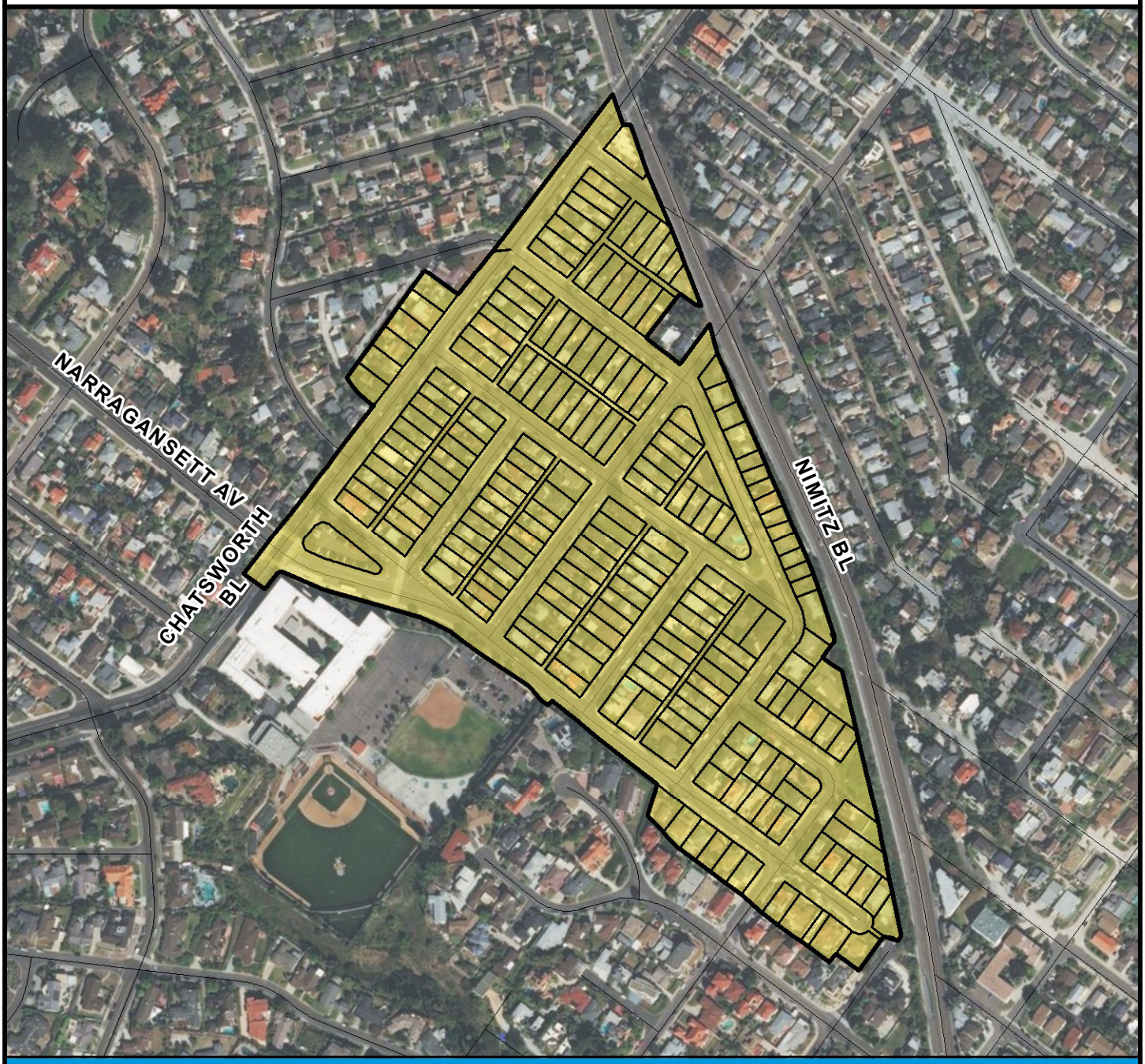

SURCHARGE PROJECT
PLMA-12: POINT LOMA HEIGHTS 12

BOUNDARY LEGEND

Project Boundary

Parcel Boundaries

N

PROJECT DATA

TRENCH LENGTH:	8,258 FT
SERVICE DROPS:	204
POWER POLE REMOVAL:	80
TRANSFORMER COUNT:	15
ESTIMATED COST:	$ 6,747,625

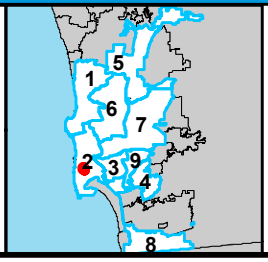

SanGIS
THIS MAP/DATA IS PROVIDED WITHOUT WARRANTY OF ANY KIND, EITHER EXPRESSED OR IMPLIED, INCLUDING BUT NOT LIMITED TO, THE IMPLIED WARRANTIES OF MERCHANTABILITY AND FITNESS FOR A PARTICULAR PURPOSE.

COUNCIL DISTRICT 2
NEIGHBORHOOD: POINT LOMA HEIGHTS
PLANNING COMMUNITY: PENINSULA

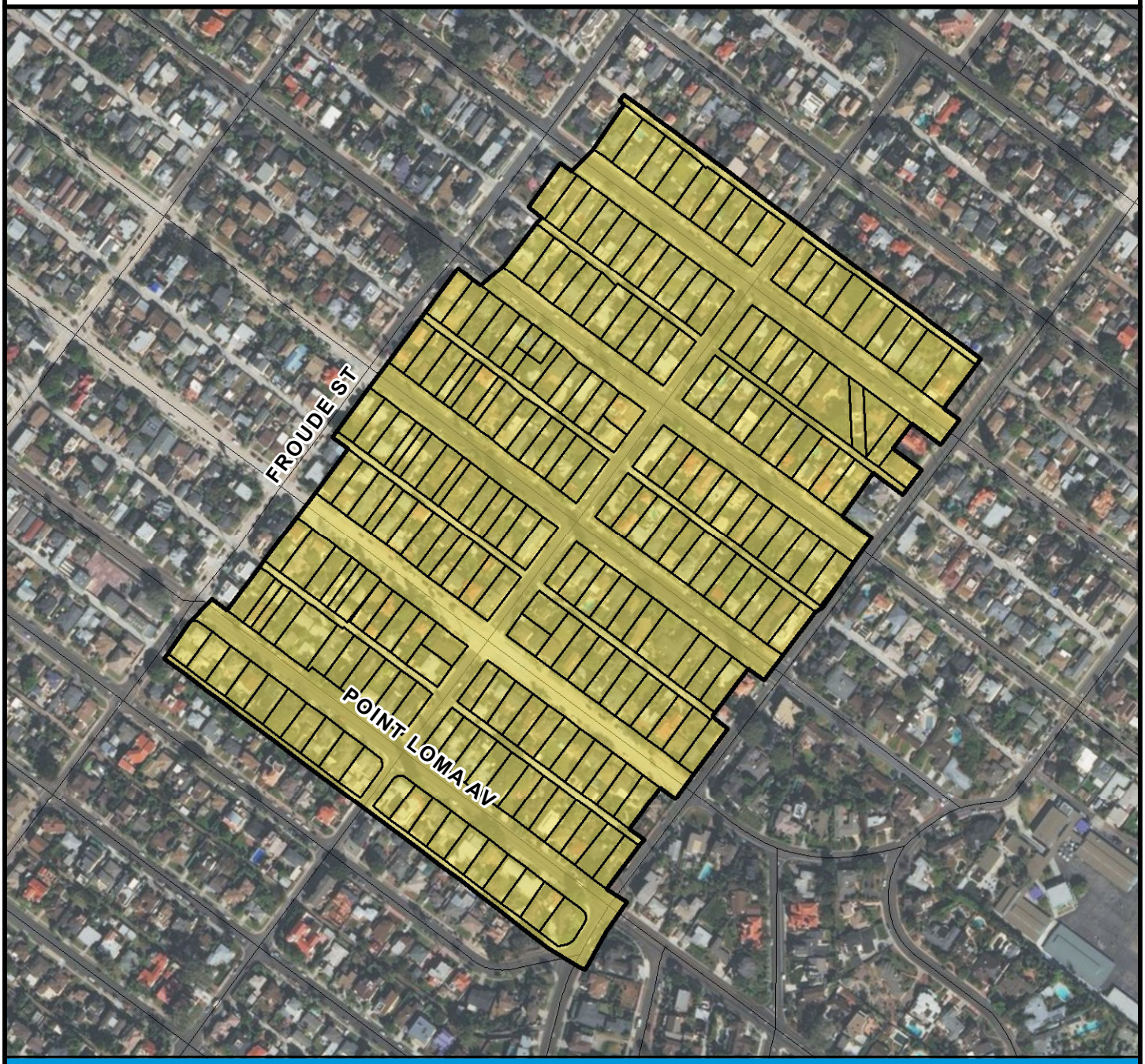

SURCHARGE PROJECT
PLMA-13: POINT LOMA HEIGHTS 13

BOUNDARY LEGEND

Project Boundary

Parcel Boundaries

N

PROJECT DATA

TRENCH LENGTH:	7,631 FT
SERVICE DROPS:	227
POWER POLE REMOVAL:	66
TRANSFORMER COUNT:	16
ESTIMATED COST:	$ 6,645,727

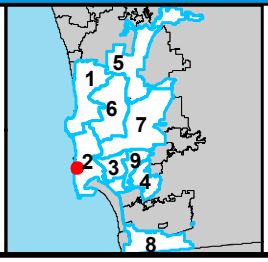

SanGIS
THIS MAP/DATA IS PROVIDED WITHOUT WARRANTY OF ANY KIND, EITHER EXPRESSED OR IMPLIED, INCLUDING BUT NOT LIMITED TO, THE IMPLIED WARRANTIES OF MERCHANTABILITY AND FITNESS FOR A PARTICULAR PURPOSE.

COUNCIL DISTRICT 2
NEIGHBORHOOD: POINT LOMA HEIGHTS
PLANNING COMMUNITY: PENINSULA

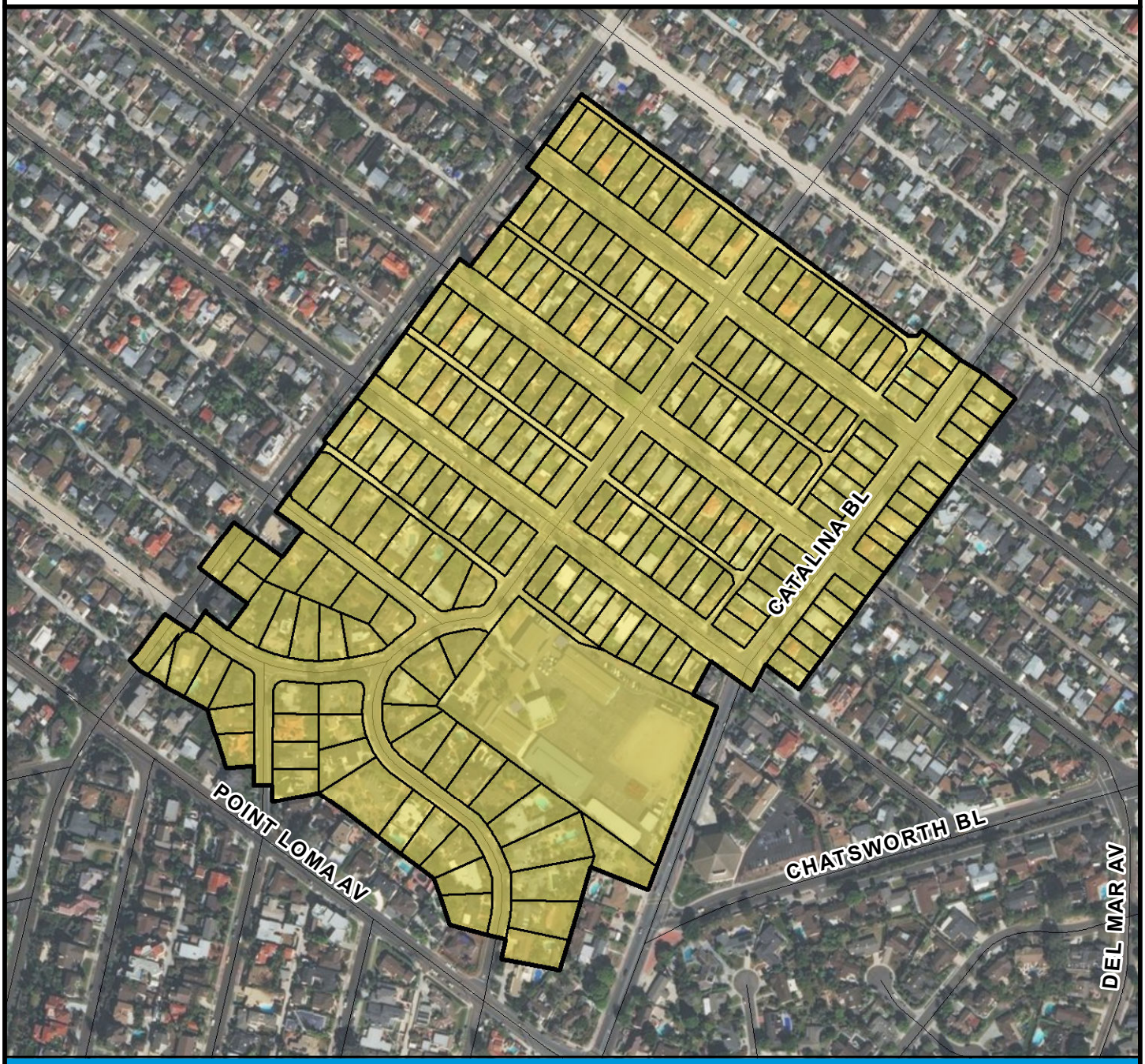

SURCHARGE PROJECT
PLMA-14: POINT LOMA HEIGHTS 14

BOUNDARY LEGEND

Project Boundary

Parcel Boundaries

N

PROJECT DATA

TRENCH LENGTH:	9,503 FT
SERVICE DROPS:	208
POWER POLE REMOVAL:	87
TRANSFORMER COUNT:	17
ESTIMATED COST:	$ 7,434,621

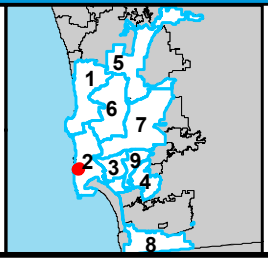

SanGIS
THIS MAP/DATA IS PROVIDED WITHOUT WARRANTY OF ANY KIND, EITHER EXPRESSED OR IMPLIED, INCLUDING BUT NOT LIMITED TO, THE IMPLIED WARRANTIES OF MERCHANTABILITY AND FITNESS FOR A PARTICULAR PURPOSE.

COUNCIL DISTRICT 2
NEIGHBORHOOD: POINT LOMA HEIGHTS
PLANNING COMMUNITY: PENINSULA

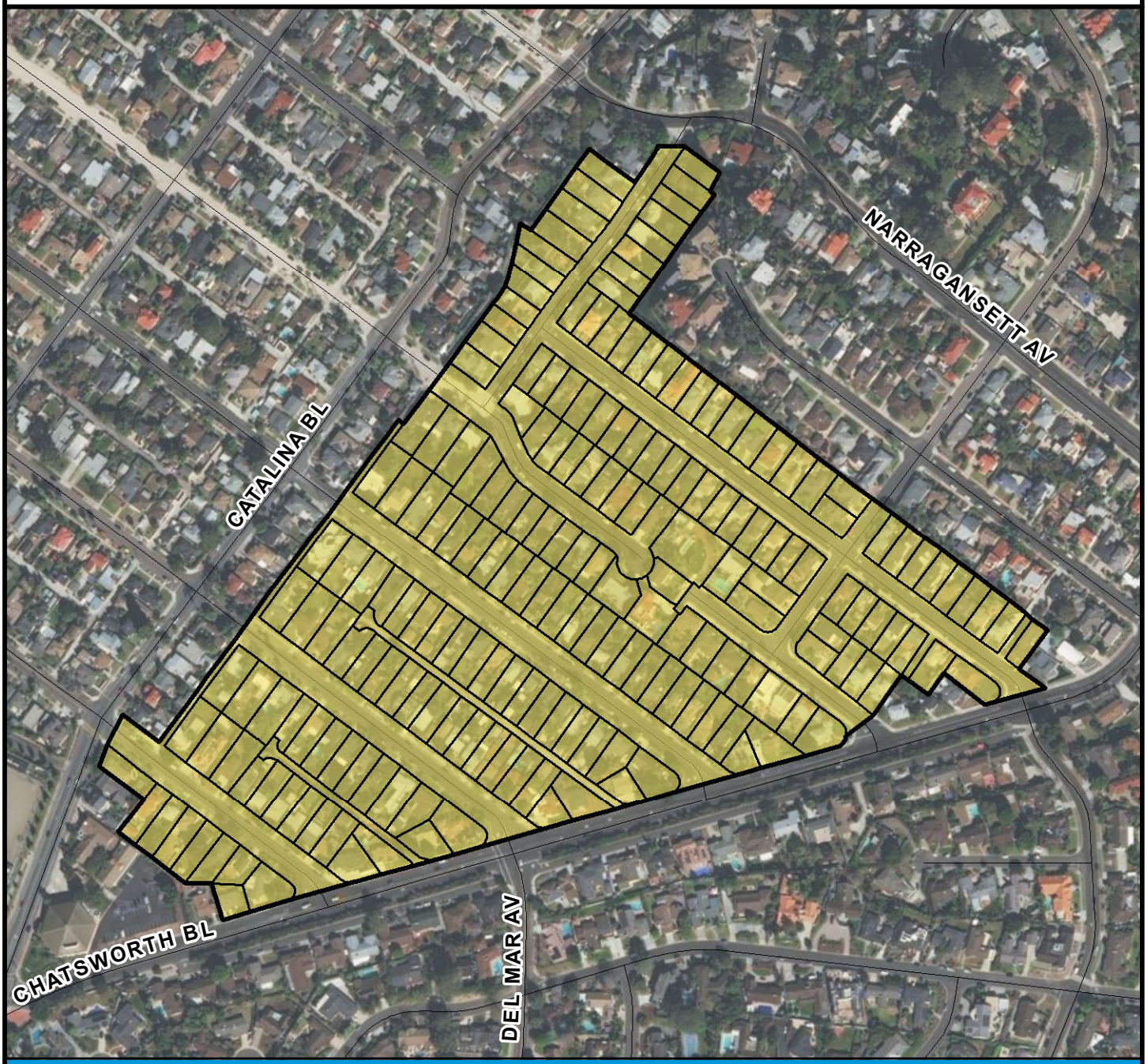

SURCHARGE PROJECT
PLMA-15: POINT LOMA HEIGHTS 15

BOUNDARY LEGEND

Project Boundary

Parcel Boundaries

N

PROJECT DATA

TRENCH LENGTH:	6,885 FT
SERVICE DROPS:	198
POWER POLE REMOVAL:	60
TRANSFORMER COUNT:	15
ESTIMATED COST:	$ 5,983,348

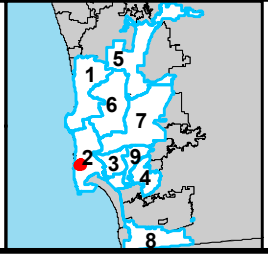

SanGIS
THIS MAP/DATA IS PROVIDED WITHOUT WARRANTY OF ANY KIND, EITHER EXPRESSED OR IMPLIED, INCLUDING BUT NOT LIMITED TO, THE IMPLIED WARRANTIES OF MERCHANTABILITY AND FITNESS FOR A PARTICULAR PURPOSE.

COUNCIL DISTRICT 2
NEIGHBORHOOD: ROSEVILLE / FLEET RIDGE
KEYED MAP

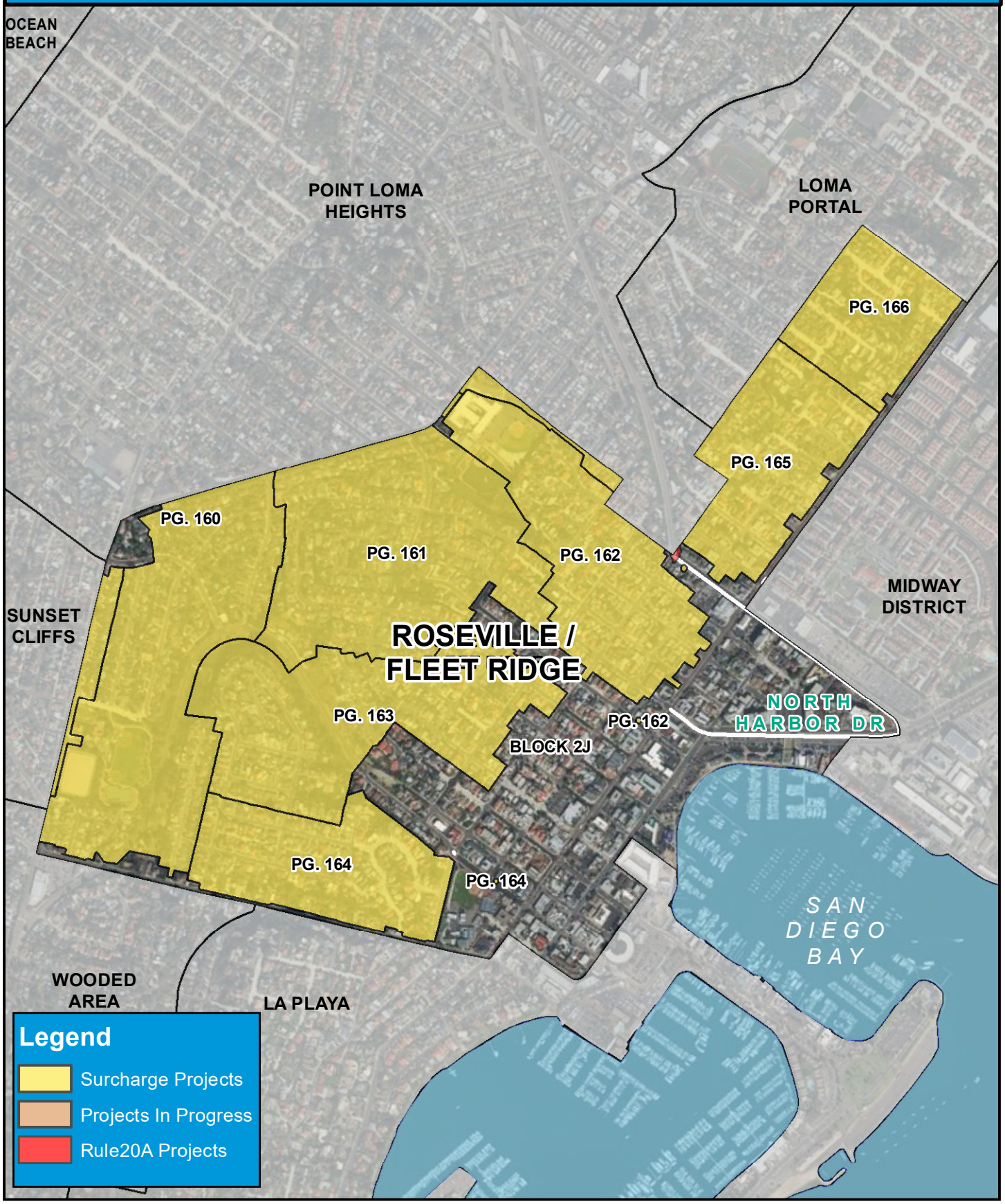

COUNCIL DISTRICT 2
NEIGHBORHOOD: ROSEVILLE / FLEET RIDGE
PLANNING COMMUNITY: PENINSULA



SURCHARGE PROJECT
RSVL-01: ROSEVILLE 01

BOUNDARY LEGEND

- Project Boundary
- Parcel Boundaries

N

PROJECT DATA

TRENCH LENGTH:	10,681 FT
SERVICE DROPS:	208
POWER POLE REMOVAL:	77
TRANSFORMER COUNT:	17
ESTIMATED COST:	$ 7,997,849

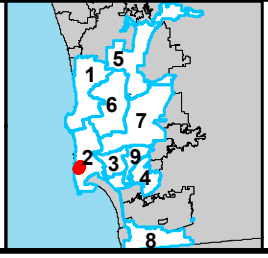

SanGIS
THIS MAP/DATA IS PROVIDED WITHOUT WARRANTY OF ANY KIND, EITHER EXPRESSED OR IMPLIED, INCLUDING BUT NOT LIMITED TO, THE IMPLIED WARRANTIES OF MERCHANTABILITY AND FITNESS FOR A PARTICULAR PURPOSE.

COUNCIL DISTRICT 2
NEIGHBORHOOD: ROSEVILLE / FLEET RIDGE
PLANNING COMMUNITY: PENINSULA



SURCHARGE PROJECT
RSVL-02: ROSEVILLE 02

BOUNDARY LEGEND

Project Boundary

Parcel Boundaries

N

PROJECT DATA

TRENCH LENGTH:	12,614 FT
SERVICE DROPS:	216
POWER POLE REMOVAL:	86
TRANSFORMER COUNT:	27
ESTIMATED COST:	$ 9,235,994

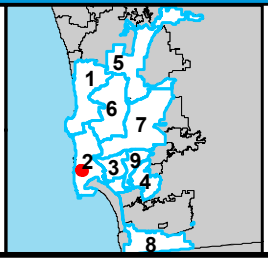

SanGIS
THIS MAP/DATA IS PROVIDED WITHOUT WARRANTY OF ANY KIND, EITHER EXPRESSED OR IMPLIED, INCLUDING BUT NOT LIMITED TO, THE IMPLIED WARRANTIES OF MERCHANTABILITY AND FITNESS FOR A PARTICULAR PURPOSE.

COUNCIL DISTRICT 2
NEIGHBORHOOD: ROSEVILLE / FLEET RIDGE
PLANNING COMMUNITY: PENINSULA

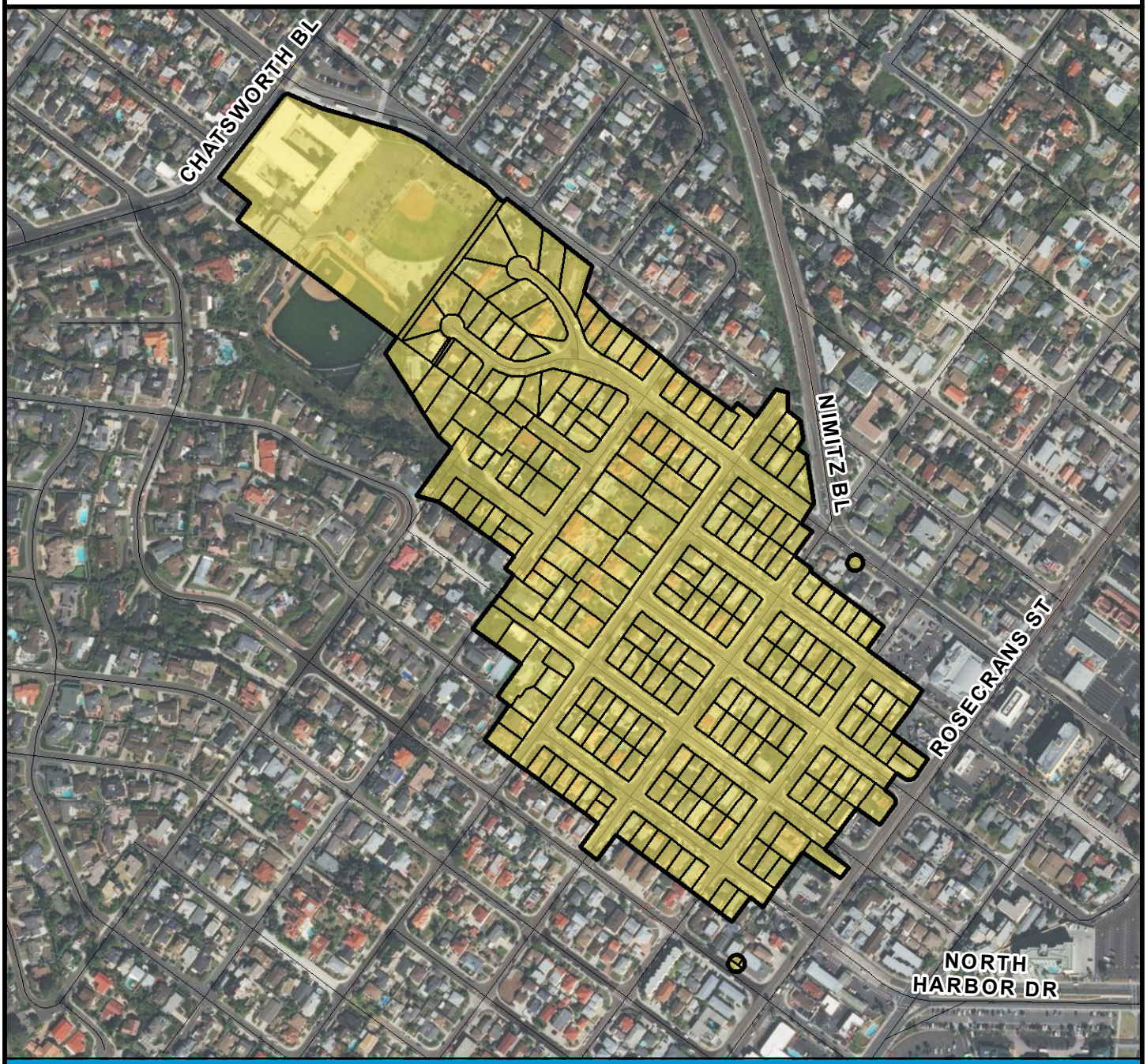

SURCHARGE PROJECT
RSVL-03: ROSEVILLE 03

BOUNDARY LEGEND

Project Boundary

Parcel Boundaries

N

PROJECT DATA

TRENCH LENGTH:	10,280 FT
SERVICE DROPS:	230
POWER POLE REMOVAL:	96
TRANSFORMER COUNT:	20
ESTIMATED COST:	$ 8,112,183

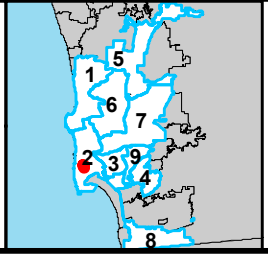

SanGIS
THIS MAP/DATA IS PROVIDED WITHOUT WARRANTY OF ANY KIND, EITHER EXPRESSED OR IMPLIED, INCLUDING BUT NOT LIMITED TO, THE IMPLIED WARRANTIES OF MERCHANTABILITY AND FITNESS FOR A PARTICULAR PURPOSE.

COUNCIL DISTRICT 2
NEIGHBORHOOD: ROSEVILLE / FLEET RIDGE
PLANNING COMMUNITY: PENINSULA



SURCHARGE PROJECT
RSVL-04: ROSEVILLE 04

BOUNDARY LEGEND

- Project Boundary
- Parcel Boundaries

N

PROJECT DATA

TRENCH LENGTH:	12,883 FT
SERVICE DROPS:	253
POWER POLE REMOVAL:	107
TRANSFORMER COUNT:	28
ESTIMATED COST:	$ 9,726,247

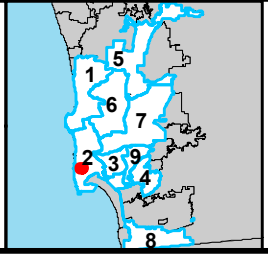

SanGIS
THIS MAP/DATA IS PROVIDED WITHOUT WARRANTY OF ANY KIND, EITHER EXPRESSED OR IMPLIED, INCLUDING BUT NOT LIMITED TO, THE IMPLIED WARRANTIES OF MERCHANTABILITY AND FITNESS FOR A PARTICULAR PURPOSE.

COUNCIL DISTRICT 2
NEIGHBORHOOD: ROSEVILLE / FLEET RIDGE
PLANNING COMMUNITY: PENINSULA



SURCHARGE PROJECT
RSVL-05: ROSEVILLE 05

BOUNDARY LEGEND

N

Project Boundary

Parcel Boundaries

PROJECT DATA

TRENCH LENGTH:	6,839 FT
SERVICE DROPS:	219
POWER POLE REMOVAL:	63
TRANSFORMER COUNT:	16
ESTIMATED COST:	$ 6,291,470

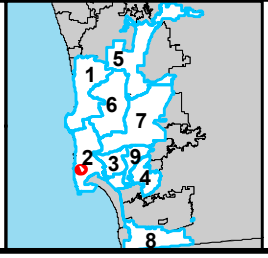

SanGIS
THIS MAP/DATA IS PROVIDED WITHOUT WARRANTY OF ANY KIND, EITHER EXPRESSED OR IMPLIED, INCLUDING BUT NOT LIMITED TO, THE IMPLIED WARRANTIES OF MERCHANTABILITY AND FITNESS FOR A PARTICULAR PURPOSE.

COUNCIL DISTRICT 2
NEIGHBORHOOD: ROSEVILLE / FLEET RIDGE
PLANNING COMMUNITY: PENINSULA

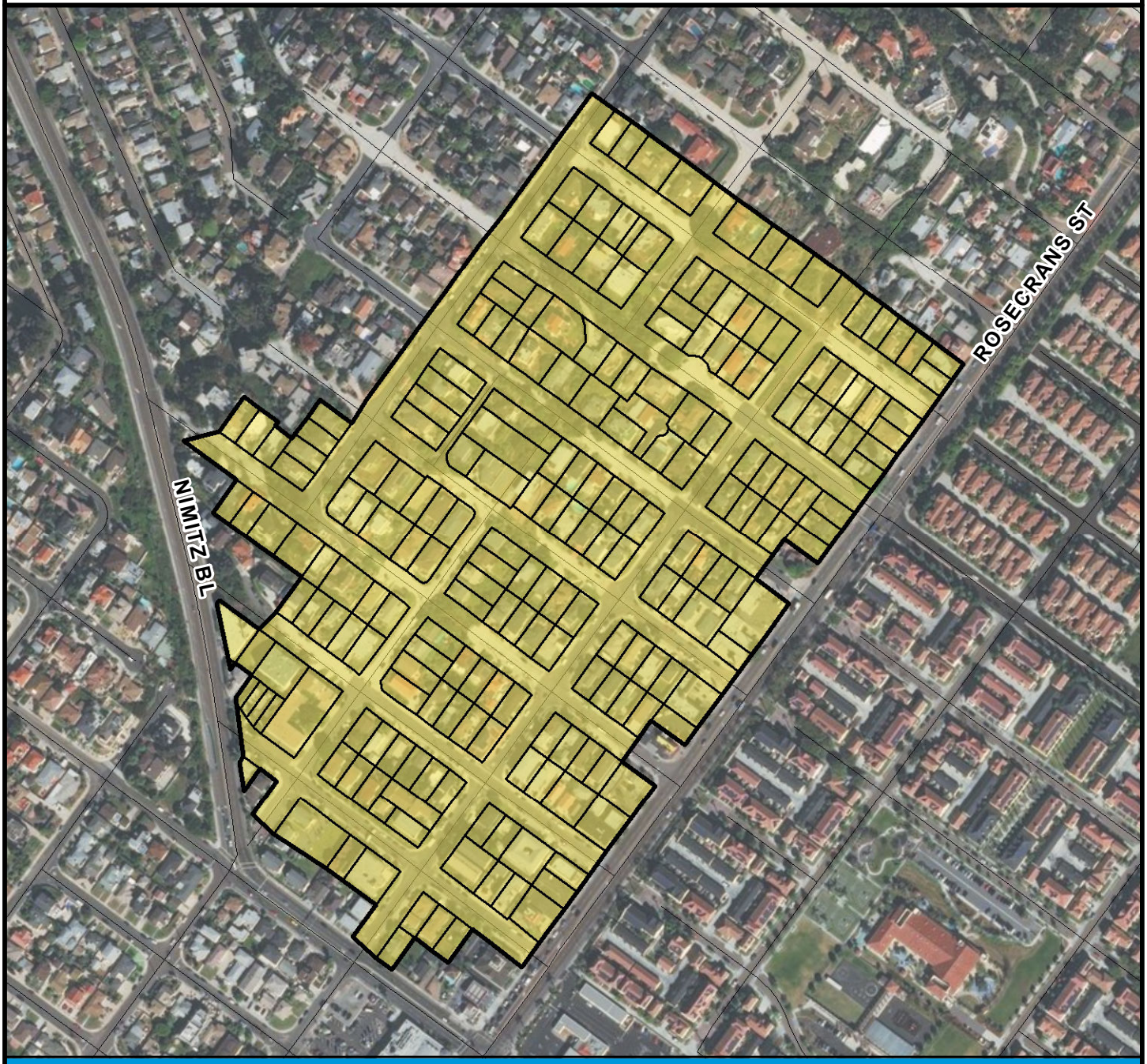

SURCHARGE PROJECT
RSVL-06: ROSEVILLE 06

BOUNDARY LEGEND

Project Boundary

Parcel Boundaries

N

PROJECT DATA

TRENCH LENGTH:	10,350 FT
SERVICE DROPS:	216
POWER POLE REMOVAL:	93
TRANSFORMER COUNT:	24
ESTIMATED COST:	$ 8,038,844

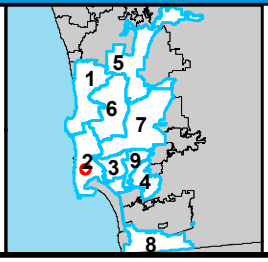

SanGIS

THIS MAP/DATA IS PROVIDED WITHOUT WARRANTY OF ANY KIND, EITHER EXPRESSED OR IMPLIED, INCLUDING BUT NOT LIMITED TO, THE IMPLIED WARRANTIES OF MERCHANTABILITY AND FITNESS FOR A PARTICULAR PURPOSE.

COUNCIL DISTRICT 2
NEIGHBORHOOD: ROSEVILLE / FLEET RIDGE
PLANNING COMMUNITY: PENINSULA

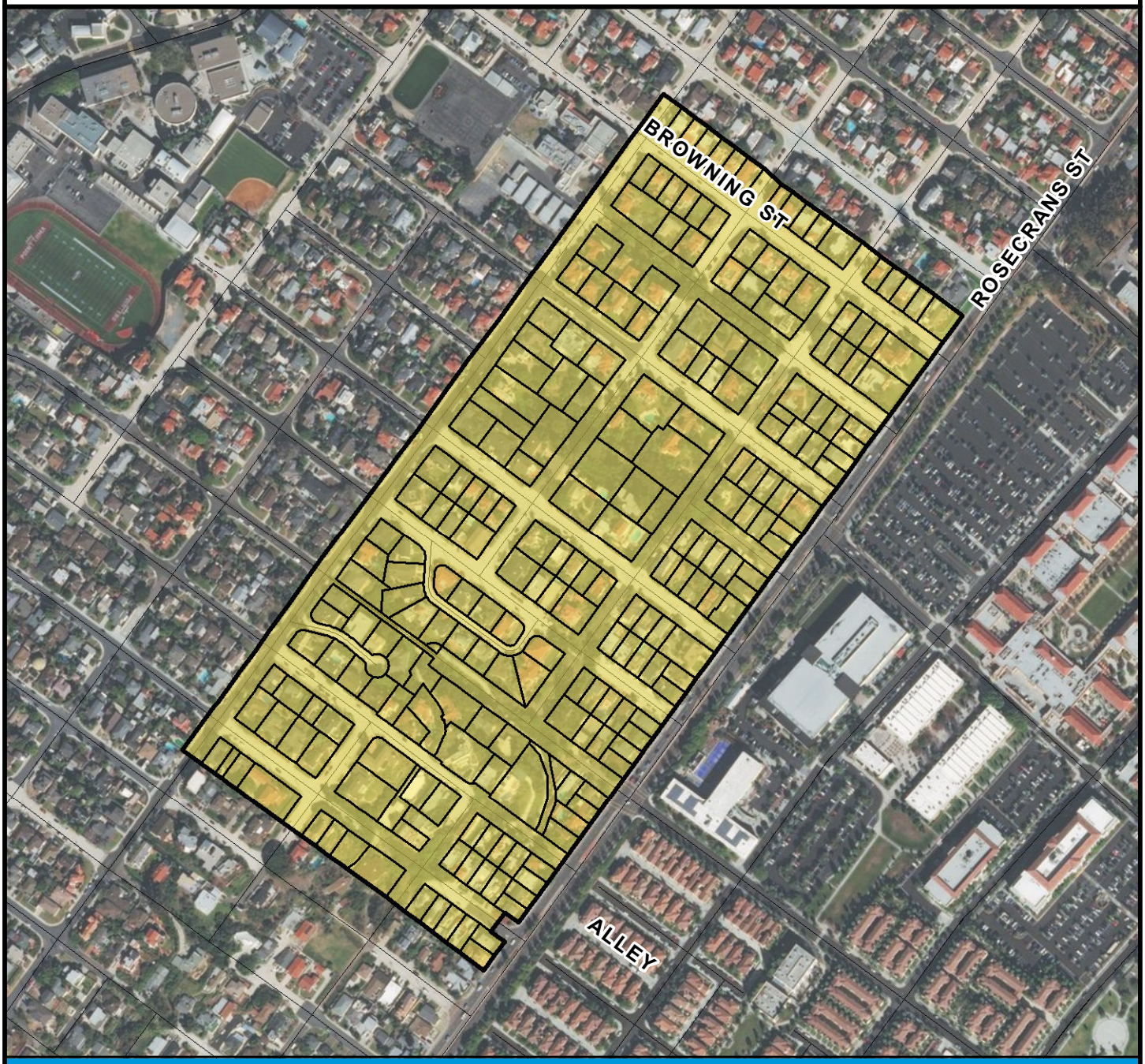

SURCHARGE PROJECT
RSVL-07: ROSEVILLE 07

BOUNDARY LEGEND

N

Project Boundary

Parcel Boundaries

PROJECT DATA

TRENCH LENGTH:	14,141 FT
SERVICE DROPS:	229
POWER POLE REMOVAL:	107
TRANSFORMER COUNT:	30
ESTIMATED COST:	$ 10,070,637

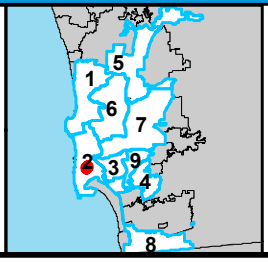

SanGIS

THIS MAP/DATA IS PROVIDED WITHOUT WARRANTY OF ANY KIND, EITHER EXPRESSED OR IMPLIED, INCLUDING BUT NOT LIMITED TO, THE IMPLIED WARRANTIES OF MERCHANTABILITY AND FITNESS FOR A PARTICULAR PURPOSE.

COUNCIL DISTRICT 2
NEIGHBORHOOD: SUNSET CLIFFS
KEYED MAP

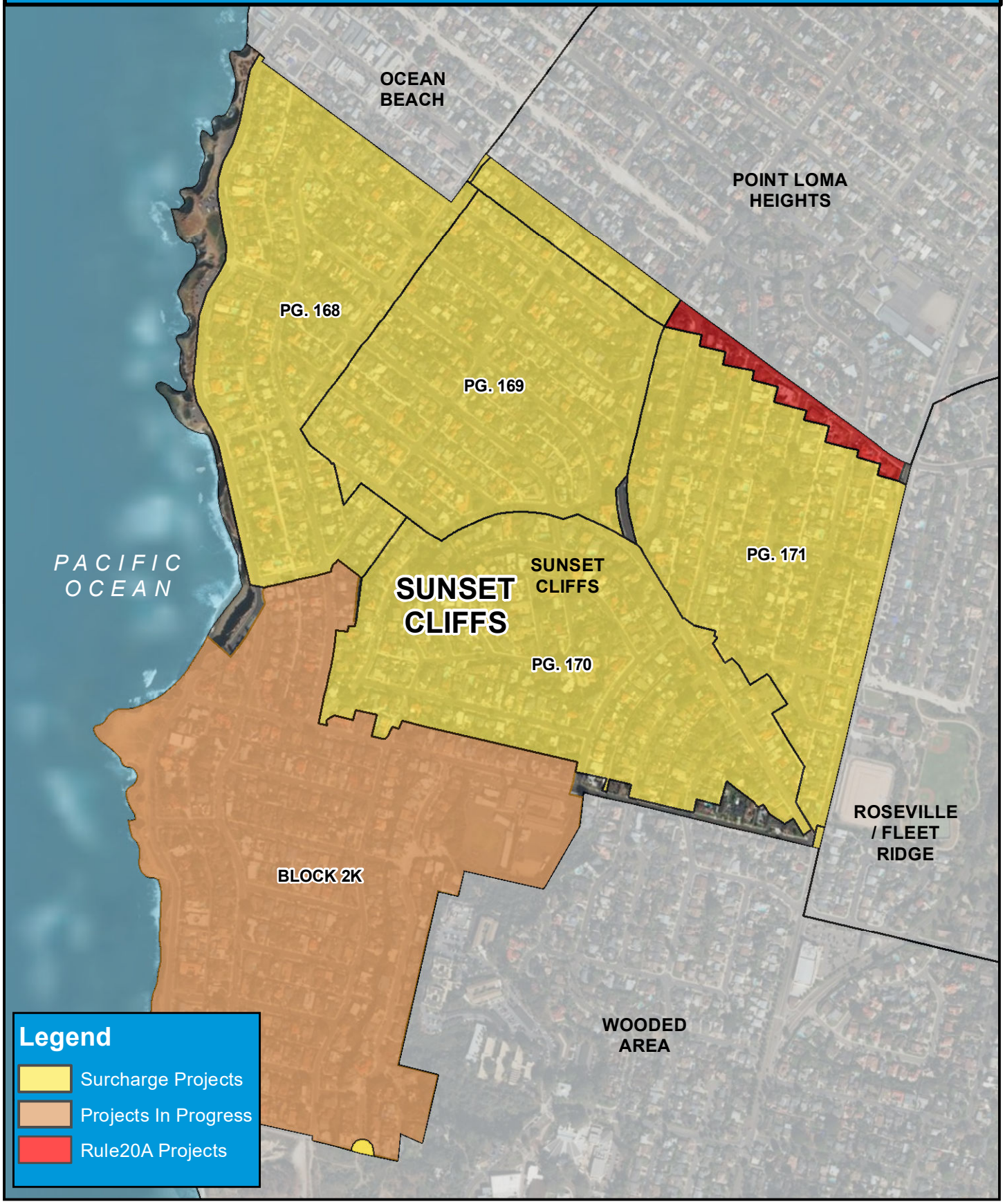

COUNCIL DISTRICT 2
NEIGHBORHOOD: SUNSET CLIFFS
PLANNING COMMUNITY: PENINSULA



SURCHARGE PROJECT
SUNC-01: SUNSET CLIFFS 01

BOUNDARY LEGEND

Project Boundary

Parcel Boundaries

N

PROJECT DATA

TRENCH LENGTH:	8,443 FT
SERVICE DROPS:	200
POWER POLE REMOVAL:	70
TRANSFORMER COUNT:	25
ESTIMATED COST:	$ 7,007,784

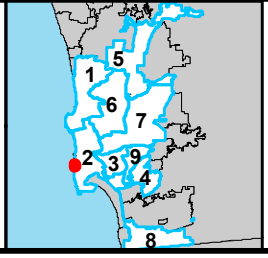

SanGIS
THIS MAP/DATA IS PROVIDED WITHOUT WARRANTY OF ANY KIND, EITHER EXPRESSED OR IMPLIED, INCLUDING BUT NOT LIMITED TO, THE IMPLIED WARRANTIES OF MERCHANTABILITY AND FITNESS FOR A PARTICULAR PURPOSE.

COUNCIL DISTRICT 2
NEIGHBORHOOD: SUNSET CLIFFS
PLANNING COMMUNITY: PENINSULA



SURCHARGE PROJECT
SUNC-02: SUNSET CLIFFS 02

BOUNDARY LEGEND

Project Boundary

Parcel Boundaries

N

PROJECT DATA

TRENCH LENGTH:	8,829 FT
SERVICE DROPS:	223
POWER POLE REMOVAL:	68
TRANSFORMER COUNT:	17
ESTIMATED COST:	$ 7,180,986

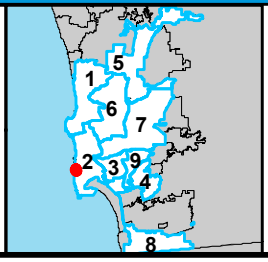

SanGIS
THIS MAP/DATA IS PROVIDED WITHOUT WARRANTY OF ANY KIND, EITHER EXPRESSED OR IMPLIED, INCLUDING BUT NOT LIMITED TO, THE IMPLIED WARRANTIES OF MERCHANTABILITY AND FITNESS FOR A PARTICULAR PURPOSE.

COUNCIL DISTRICT 2
NEIGHBORHOOD: SUNSET CLIFFS
PLANNING COMMUNITY: PENINSULA



SURCHARGE PROJECT
SUNC-03: SUNSET CLIFFS 03

BOUNDARY LEGEND

Project Boundary

Parcel Boundaries

N

PROJECT DATA

TRENCH LENGTH:	10,402 FT
SERVICE DROPS:	229
POWER POLE REMOVAL:	90
TRANSFORMER COUNT:	23
ESTIMATED COST:	$ 8,156,100

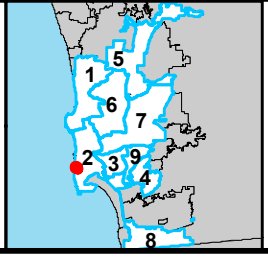

SanGIS
THIS MAP/DATA IS PROVIDED WITHOUT WARRANTY OF ANY KIND, EITHER EXPRESSED OR IMPLIED, INCLUDING BUT NOT LIMITED TO, THE IMPLIED WARRANTIES OF MERCHANTABILITY AND FITNESS FOR A PARTICULAR PURPOSE.

COUNCIL DISTRICT 2
NEIGHBORHOOD: SUNSET CLIFFS
PLANNING COMMUNITY: PENINSULA



SURCHARGE PROJECT
SUNC-04: SUNSET CLIFFS 04

BOUNDARY LEGEND

Project Boundary

Parcel Boundaries

N

PROJECT DATA

TRENCH LENGTH:	7,067 FT
SERVICE DROPS:	212
POWER POLE REMOVAL:	59
TRANSFORMER COUNT:	20
ESTIMATED COST:	$ 6,336,456

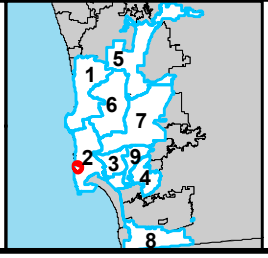

SanGIS
THIS MAP/DATA IS PROVIDED WITHOUT WARRANTY OF ANY KIND, EITHER EXPRESSED OR IMPLIED, INCLUDING BUT NOT LIMITED TO, THE IMPLIED WARRANTIES OF MERCHANTABILITY AND FITNESS FOR A PARTICULAR PURPOSE.

COUNCIL DISTRICT 2
NEIGHBORHOOD: WOODED AREA
KEYED MAP

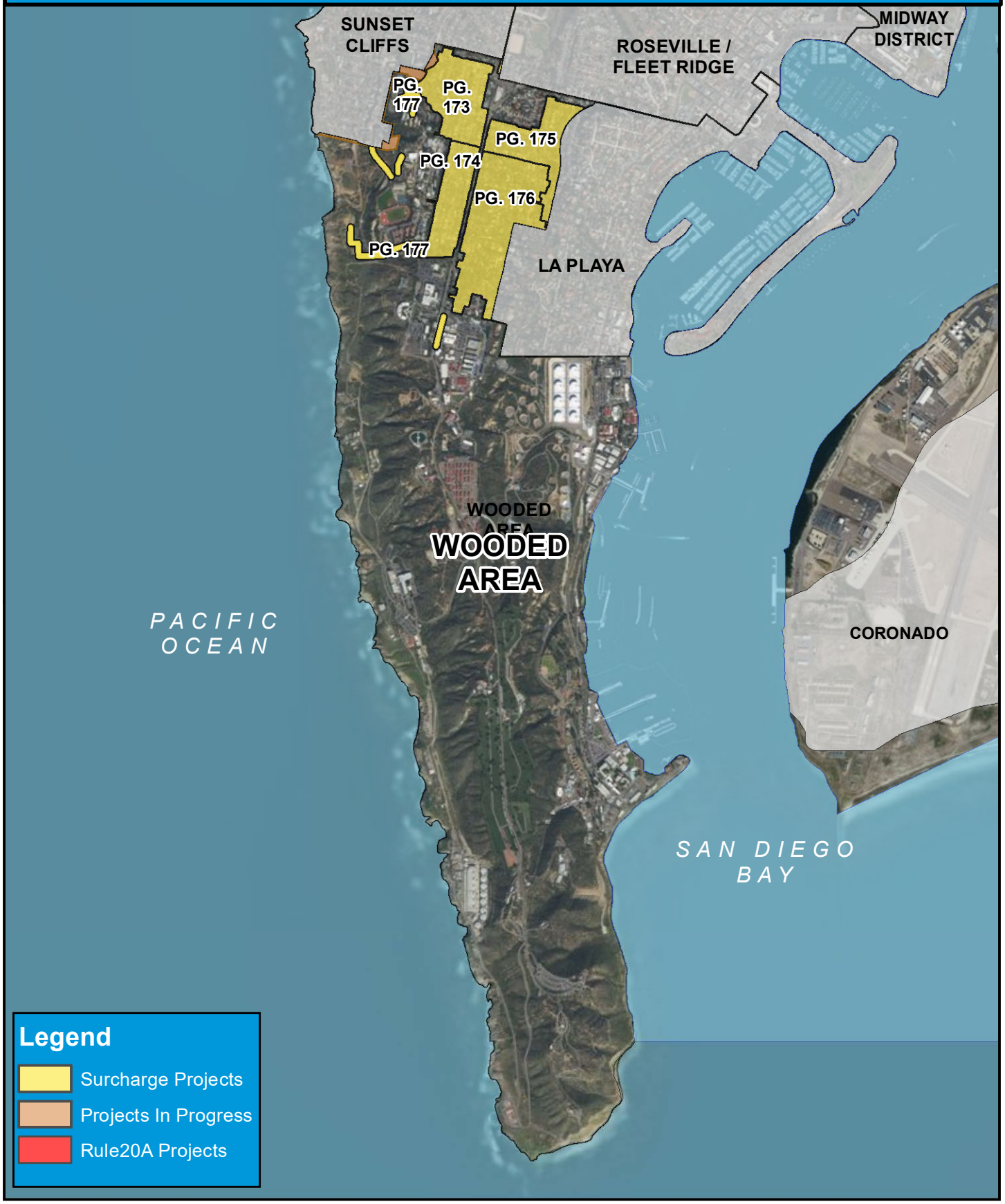

COUNCIL DISTRICT 2
NEIGHBORHOOD: WOODED AREA
PLANNING COMMUNITY: PENINSULA

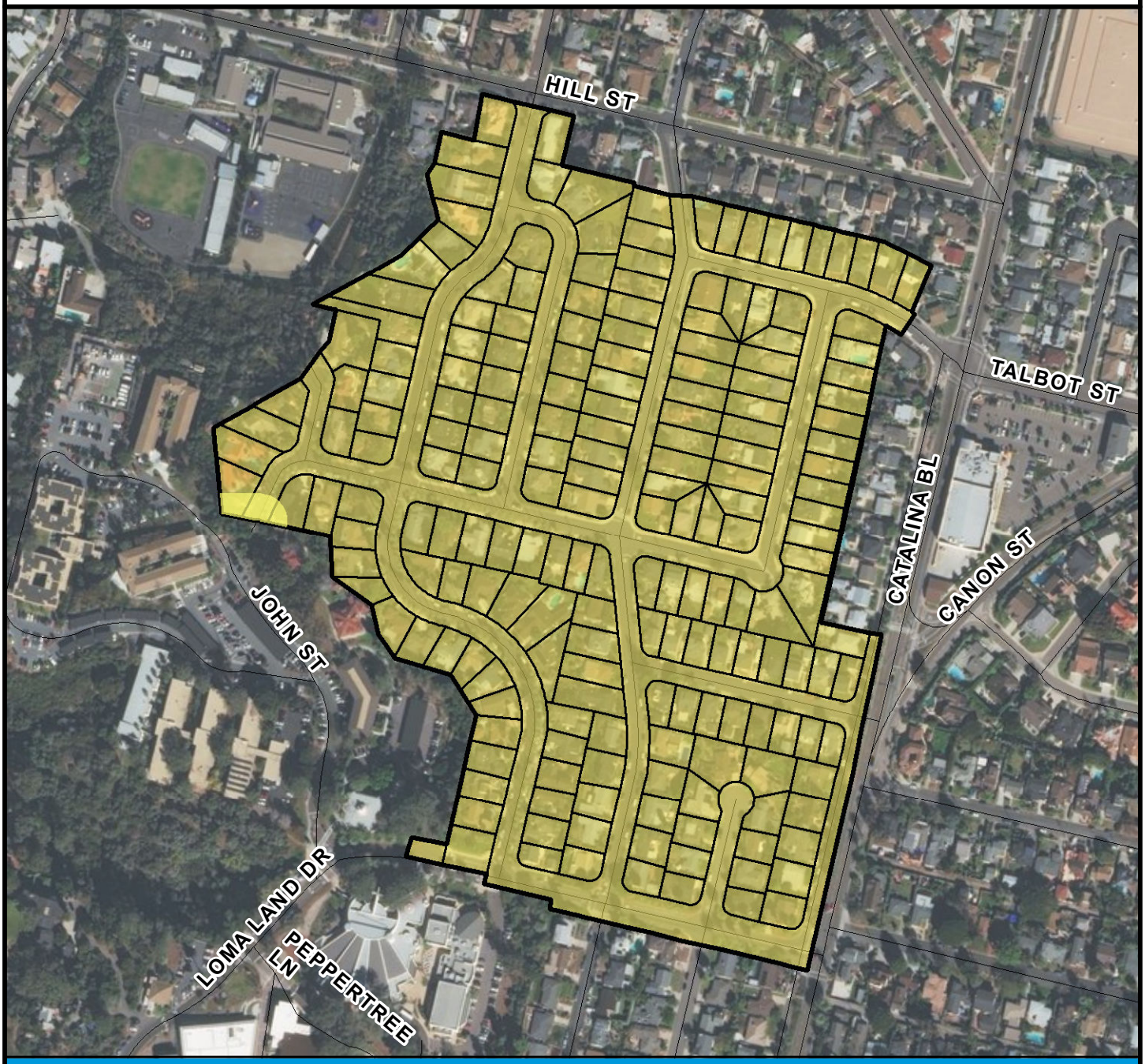

SURCHARGE PROJECT
WOOD-01: WOODED AREA 01

BOUNDARY LEGEND

N

Project Boundary

Parcel Boundaries

PROJECT DATA

TRENCH LENGTH:	9,516 FT
SERVICE DROPS:	194
POWER POLE REMOVAL:	77
TRANSFORMER COUNT:	19
ESTIMATED COST:	$ 7,246,004

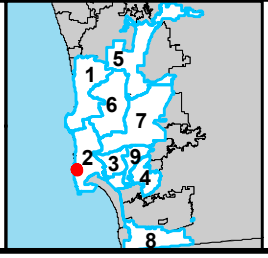

SanGIS
THIS MAP/DATA IS PROVIDED WITHOUT WARRANTY OF ANY KIND, EITHER EXPRESSED OR IMPLIED, INCLUDING BUT NOT LIMITED TO, THE IMPLIED WARRANTIES OF MERCHANTABILITY AND FITNESS FOR A PARTICULAR PURPOSE.

COUNCIL DISTRICT 2
NEIGHBORHOOD: WOODED AREA
PLANNING COMMUNITY: PENINSULA



SURCHARGE PROJECT
WOOD-02: WOODED AREA 02

BOUNDARY LEGEND

Project Boundary

Parcel Boundaries

N

PROJECT DATA

TRENCH LENGTH:	7,366 FT
SERVICE DROPS:	149
POWER POLE REMOVAL:	57
TRANSFORMER COUNT:	15
ESTIMATED COST:	$ 5,633,327

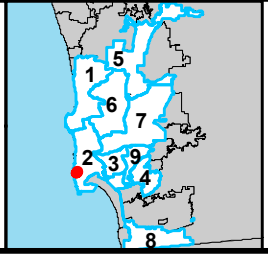

SanGIS
THIS MAP/DATA IS PROVIDED WITHOUT WARRANTY OF ANY KIND, EITHER EXPRESSED OR IMPLIED, INCLUDING BUT NOT LIMITED TO, THE IMPLIED WARRANTIES OF MERCHANTABILITY AND FITNESS FOR A PARTICULAR PURPOSE.

COUNCIL DISTRICT 2
NEIGHBORHOOD: WOODED AREA
PLANNING COMMUNITY: PENINSULA

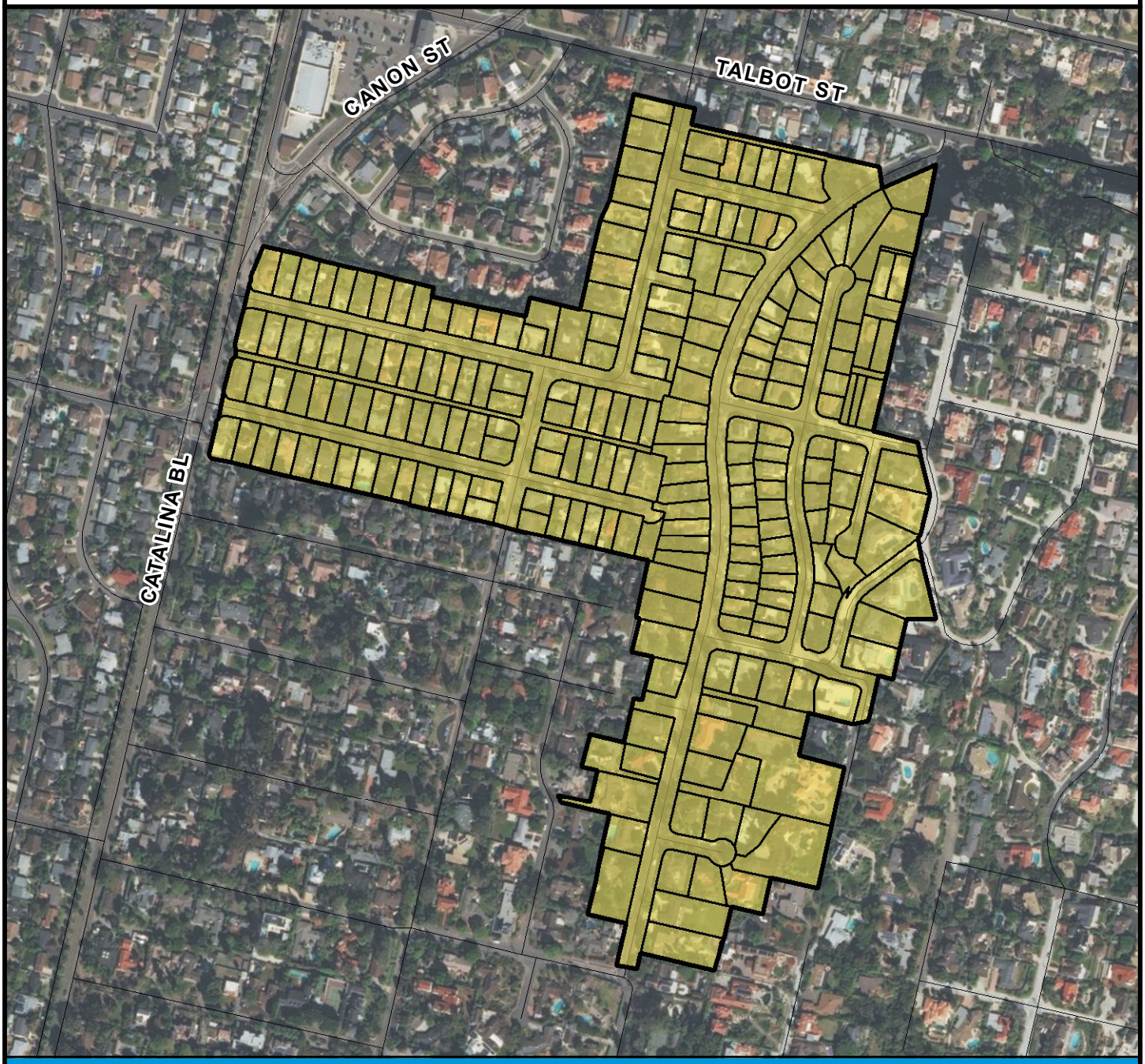

SURCHARGE PROJECT
WOOD-03: WOODED AREA 03

BOUNDARY LEGEND

Project Boundary

Parcel Boundaries

N

PROJECT DATA

TRENCH LENGTH:	9,613 FT
SERVICE DROPS:	228
POWER POLE REMOVAL:	86
TRANSFORMER COUNT:	21
ESTIMATED COST:	$ 7,718,287

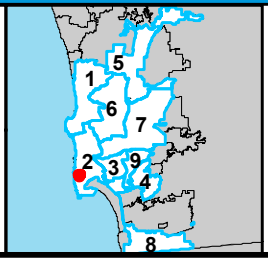

SanGIS
THIS MAP/DATA IS PROVIDED WITHOUT WARRANTY OF ANY KIND, EITHER EXPRESSED OR IMPLIED, INCLUDING BUT NOT LIMITED TO, THE IMPLIED WARRANTIES OF MERCHANTABILITY AND FITNESS FOR A PARTICULAR PURPOSE.

COUNCIL DISTRICT 2
NEIGHBORHOOD: WOODED AREA
PLANNING COMMUNITY: PENINSULA

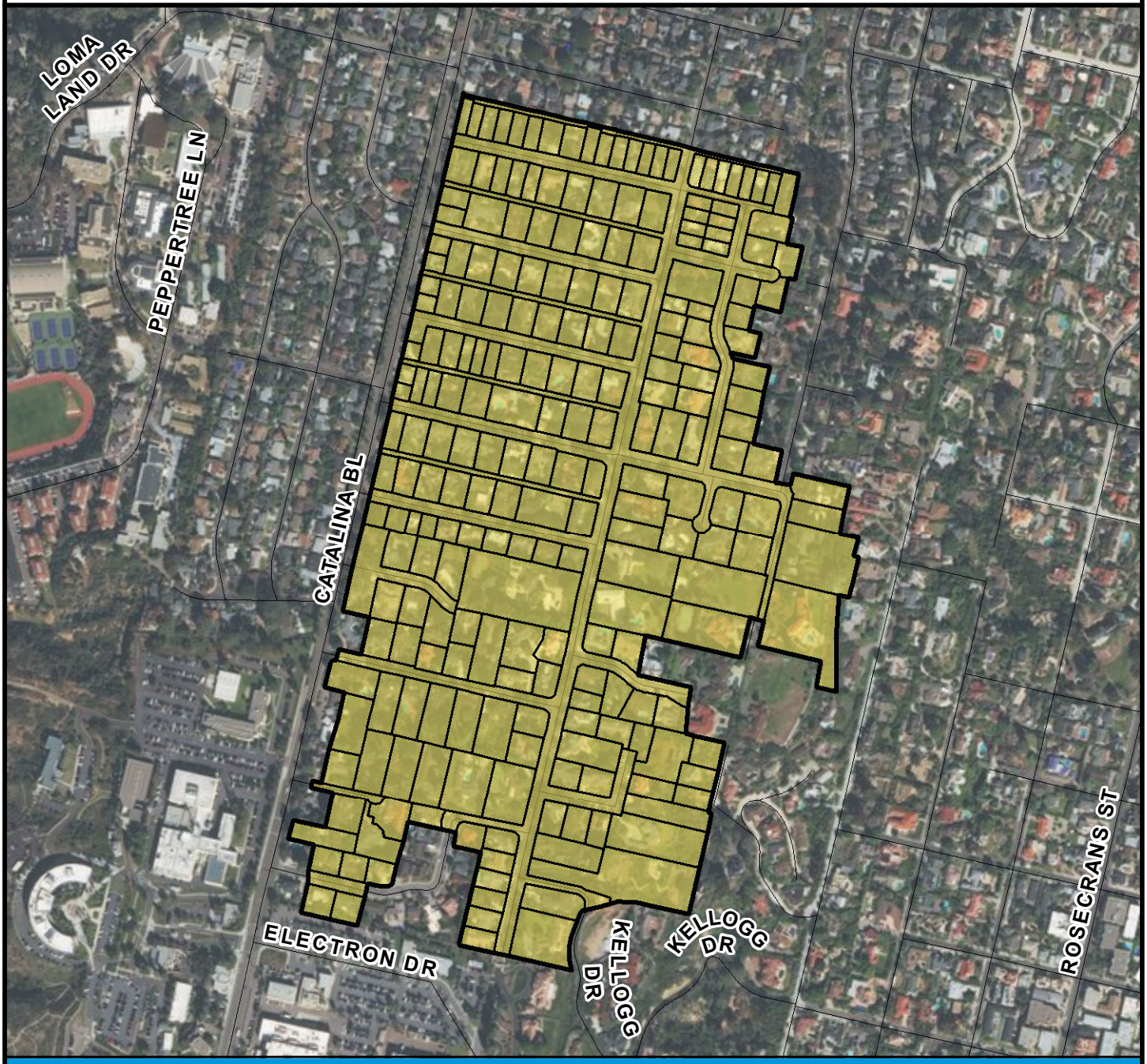

SURCHARGE PROJECT
WOOD-04: WOODED AREA 04

BOUNDARY LEGEND

- Project Boundary
- Parcel Boundaries

N

PROJECT DATA

TRENCH LENGTH:	14,547 FT
SERVICE DROPS:	237
POWER POLE REMOVAL:	125
TRANSFORMER COUNT:	31
ESTIMATED COST:	$ 10,372,454

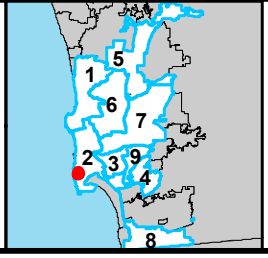

SanGIS
THIS MAP/DATA IS PROVIDED WITHOUT WARRANTY OF ANY KIND, EITHER EXPRESSED OR IMPLIED, INCLUDING BUT NOT LIMITED TO, THE IMPLIED WARRANTIES OF MERCHANTABILITY AND FITNESS FOR A PARTICULAR PURPOSE.

COUNCIL DISTRICT 2
NEIGHBORHOOD: WOODED AREA
PLANNING COMMUNITY: PENINSULA



SURCHARGE PROJECT
WOOD-S1: WOODED AREA SEGMENT 01

BOUNDARY LEGEND

Project Boundary

Parcel Boundaries

N

PROJECT DATA

TRENCH LENGTH:	4,917 FT
SERVICE DROPS:	0
POWER POLE REMOVAL:	33
TRANSFORMER COUNT:	9
ESTIMATED COST:	$ 2,738,635

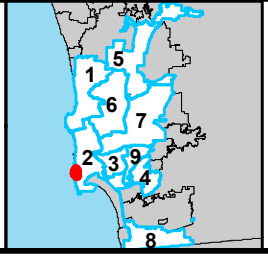

SanGIS
THIS MAP/DATA IS PROVIDED WITHOUT WARRANTY OF ANY KIND, EITHER EXPRESSED OR IMPLIED, INCLUDING BUT NOT LIMITED TO, THE IMPLIED WARRANTIES OF MERCHANTABILITY AND FITNESS FOR A PARTICULAR PURPOSE.

COUNCIL DISTRICT 3
NEIGHBORHOODS
KEYED MAP

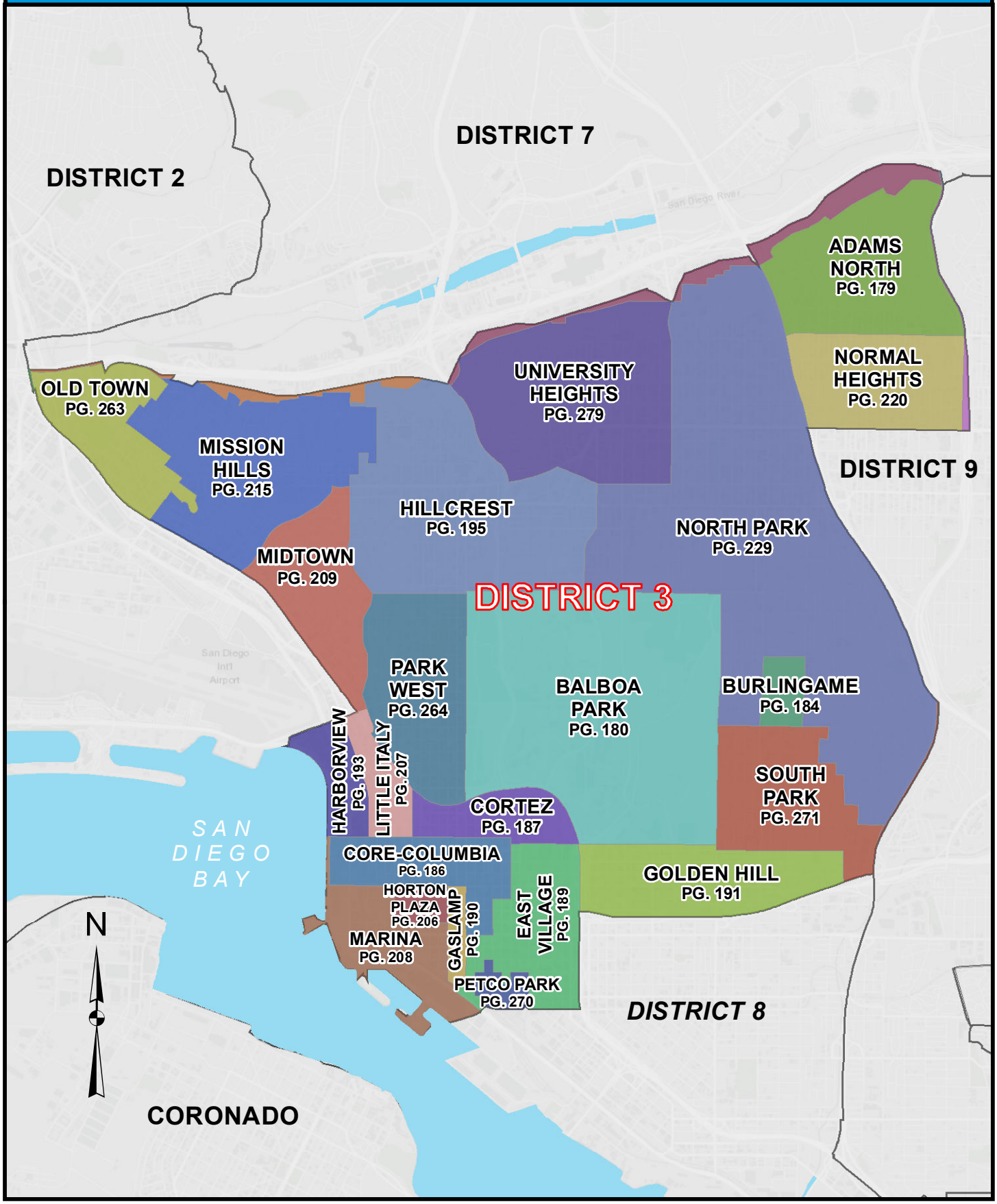

COUNCIL DISTRICT 3
NEIGHBORHOOD: ADAMS NORTH
KEYED MAP

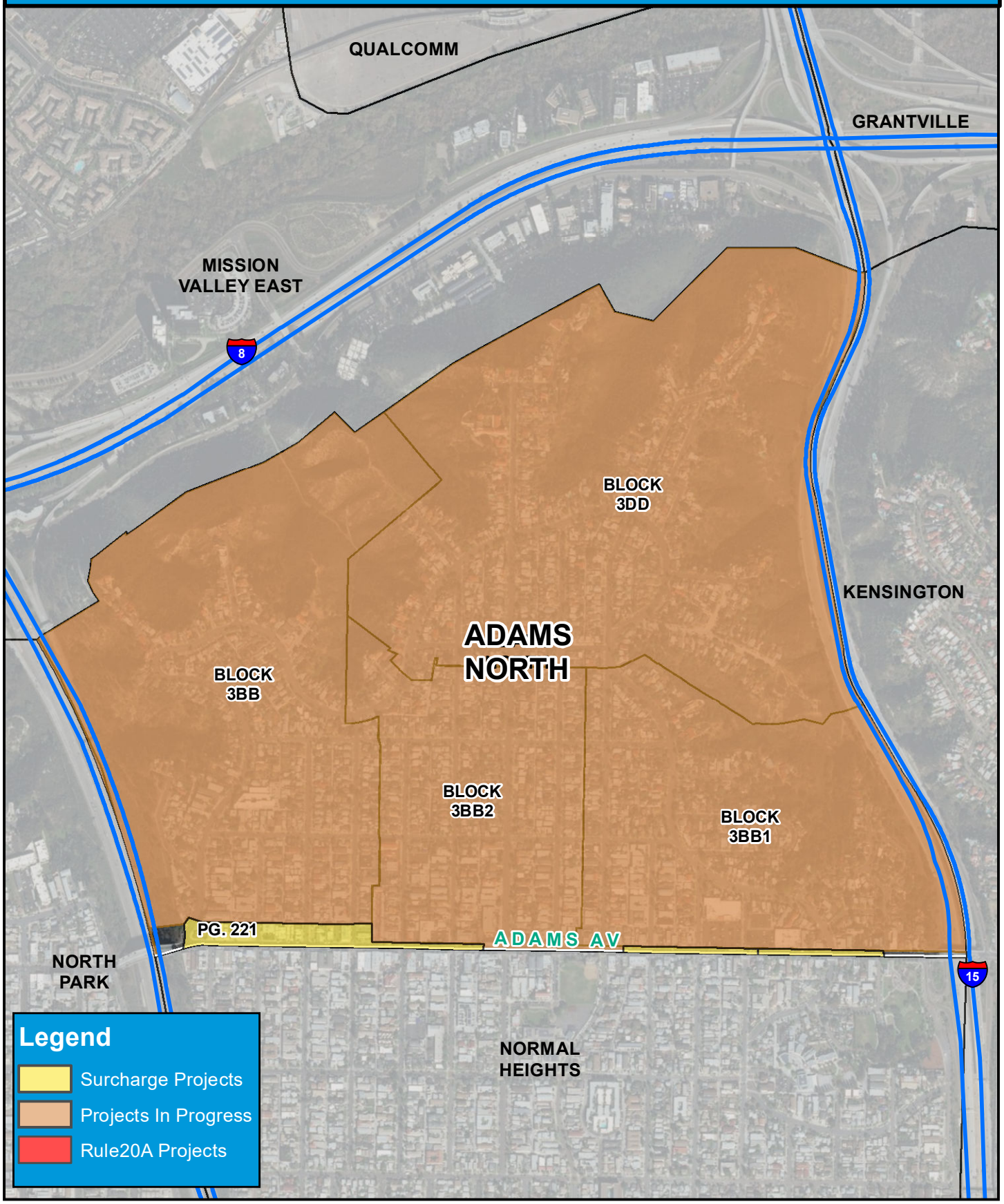

COUNCIL DISTRICT 3
NEIGHBORHOOD: BALBOA PARK
KEYED MAP

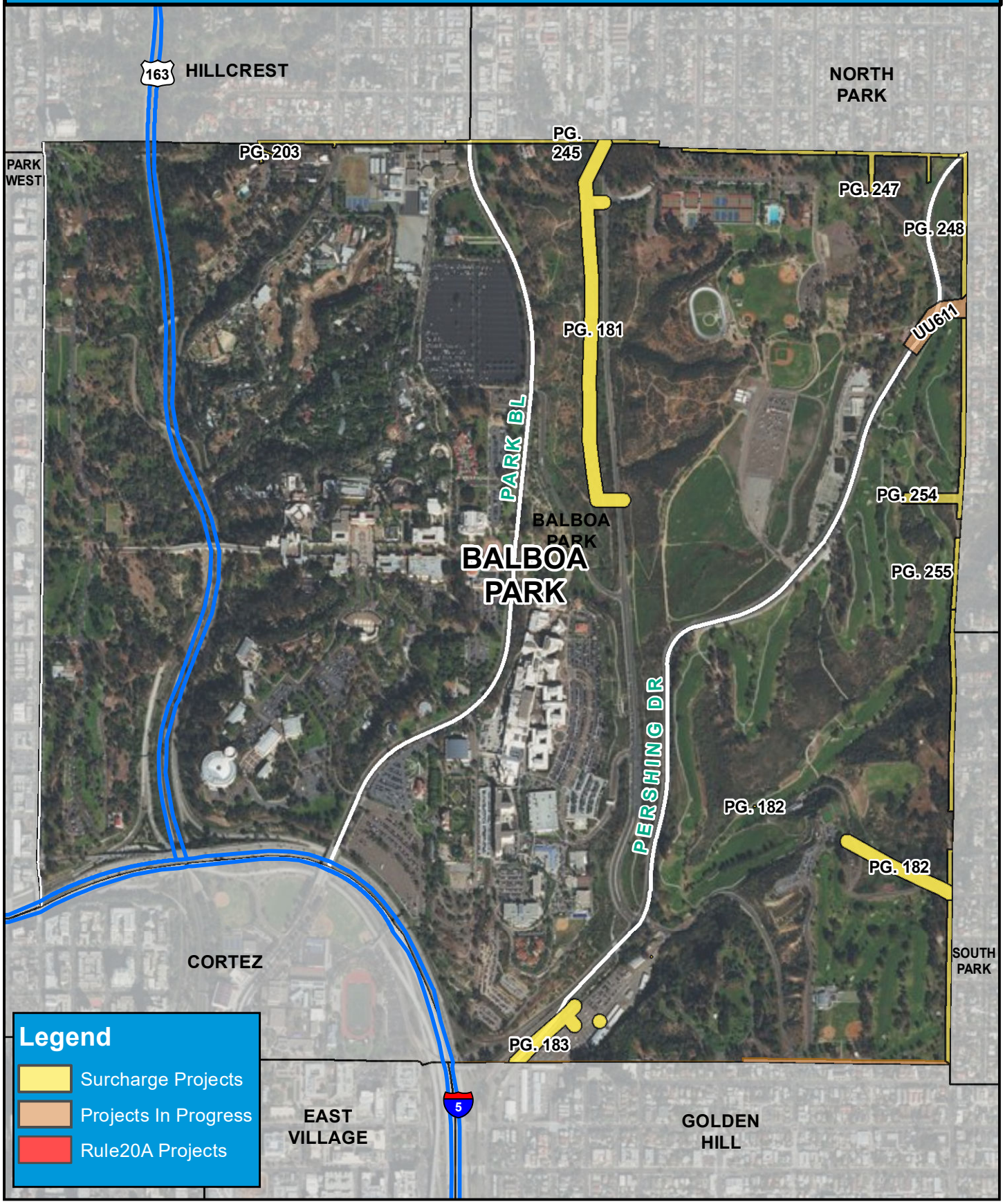

COUNCIL DISTRICT 3
NEIGHBORHOOD: BALBOA PARK
PLANNING COMMUNITY: BALBOA PARK

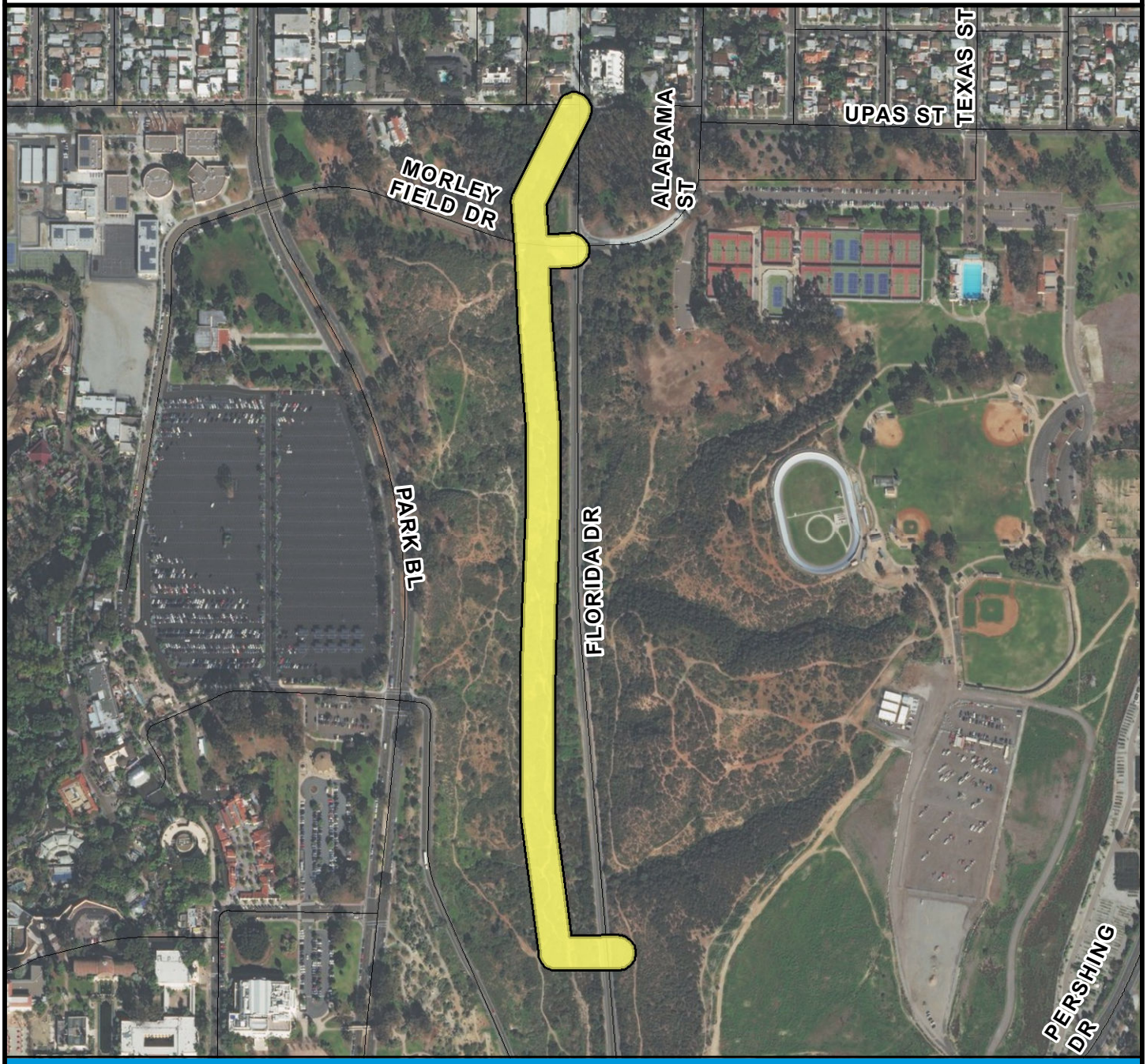

SURCHARGE PROJECT
BBPK-S1: BALBOA PARK SEGMENT 01

BOUNDARY LEGEND

Project Boundary

Parcel Boundaries

N

PROJECT DATA

TRENCH LENGTH:	3,682 FT
SERVICE DROPS:	0
POWER POLE REMOVAL:	17
TRANSFORMER COUNT:	1
ESTIMATED COST:	$ 1,901,145

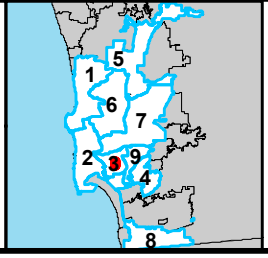

SanGIS
THIS MAP/DATA IS PROVIDED WITHOUT WARRANTY OF ANY KIND, EITHER EXPRESSED OR IMPLIED, INCLUDING BUT NOT LIMITED TO, THE IMPLIED WARRANTIES OF MERCHANTABILITY AND FITNESS FOR A PARTICULAR PURPOSE.

COUNCIL DISTRICT 3
NEIGHBORHOOD: BALBOA PARK
PLANNING COMMUNITY: BALBOA PARK

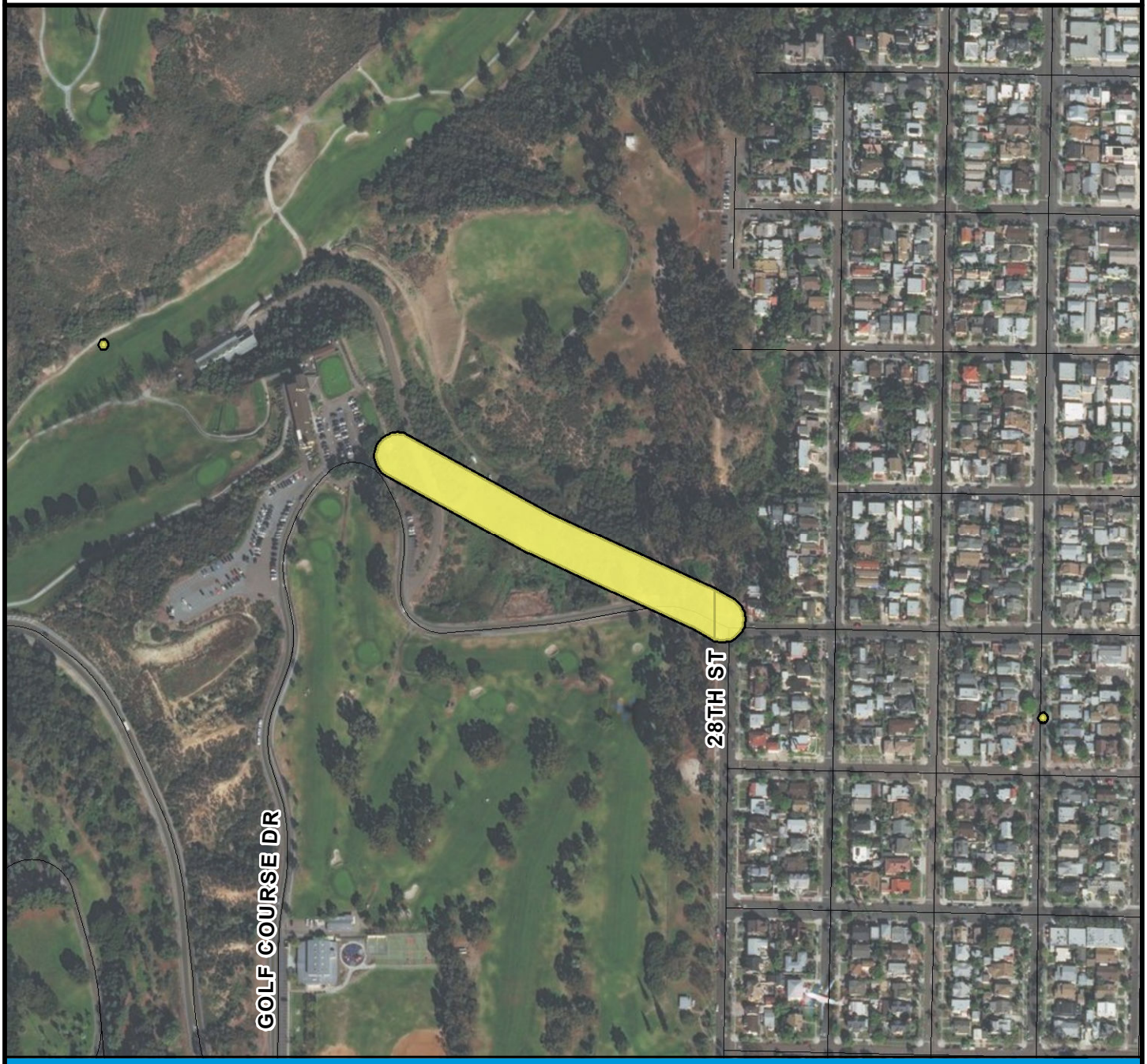

SURCHARGE PROJECT
BBPK-S2: BALBOA PARK SEGMENT 02

BOUNDARY LEGEND

Project Boundary

Parcel Boundaries

N

PROJECT DATA

TRENCH LENGTH:		1,088 FT
SERVICE DROPS:		0
POWER POLE REMOVAL:		6
TRANSFORMER COUNT:		1
ESTIMATED COST:	$	718,211

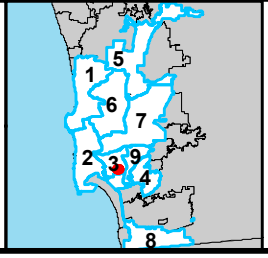

SanGIS
THIS MAP/DATA IS PROVIDED WITHOUT WARRANTY OF ANY KIND, EITHER EXPRESSED OR IMPLIED, INCLUDING BUT NOT LIMITED TO, THE IMPLIED WARRANTIES OF MERCHANTABILITY AND FITNESS FOR A PARTICULAR PURPOSE.

COUNCIL DISTRICT 3
NEIGHBORHOOD: BALBOA PARK
PLANNING COMMUNITY: BALBOA PARK

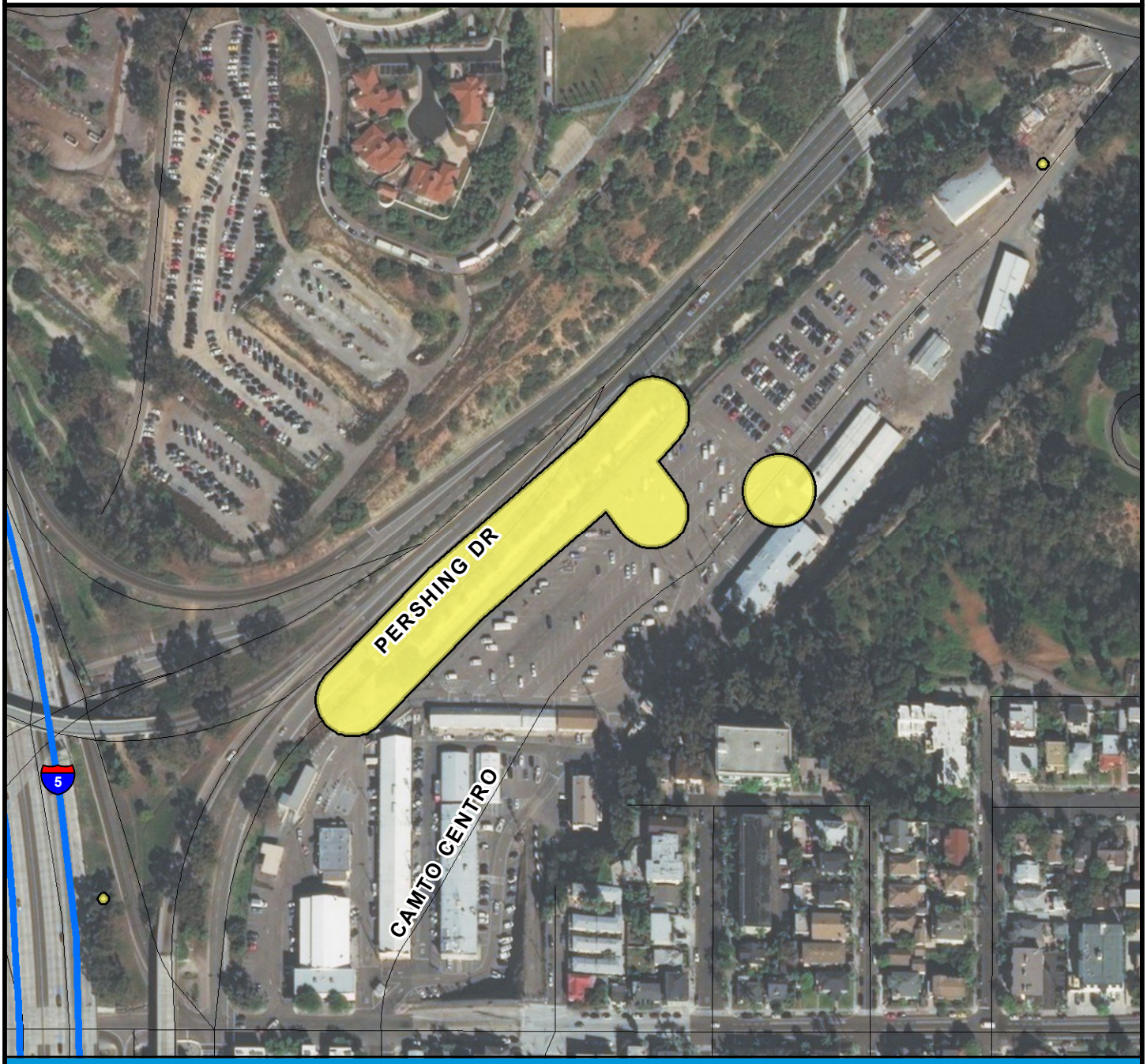

SURCHARGE PROJECT
BBPK-S3: BALBOA PARK SEGMENT 03

BOUNDARY LEGEND

Project Boundary

Parcel Boundaries

N

PROJECT DATA

TRENCH LENGTH:		925 FT
SERVICE DROPS:		0
POWER POLE REMOVAL:		8
TRANSFORMER COUNT:		1
ESTIMATED COST:	$	658,042

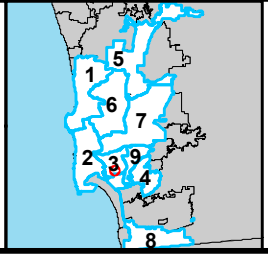

SanGIS
THIS MAP/DATA IS PROVIDED WITHOUT WARRANTY OF ANY KIND, EITHER EXPRESSED OR IMPLIED, INCLUDING BUT NOT LIMITED TO, THE IMPLIED WARRANTIES OF MERCHANTABILITY AND FITNESS FOR A PARTICULAR PURPOSE.

COUNCIL DISTRICT 3
NEIGHBORHOOD: BURLINGAME
KEYED MAP

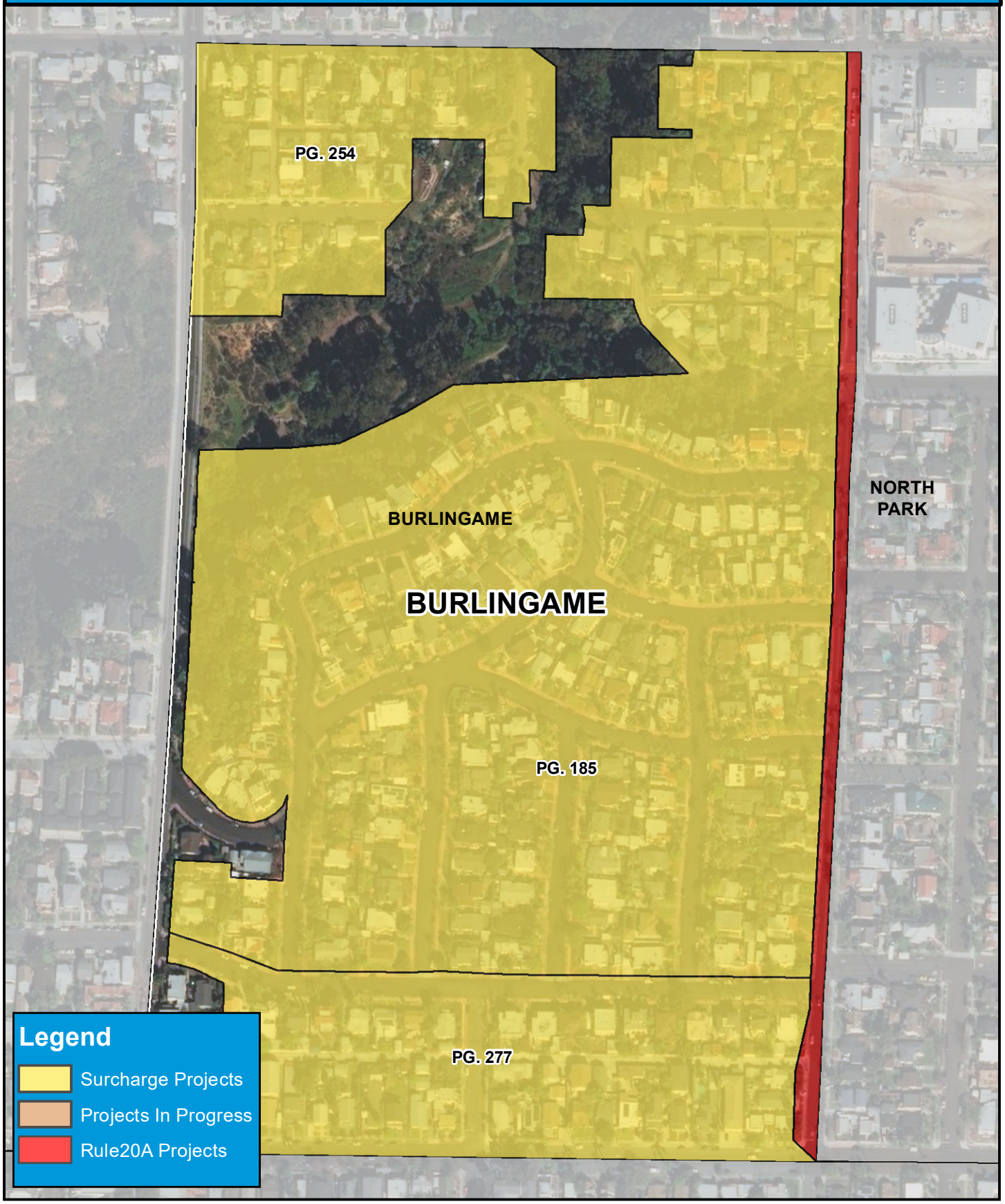

COUNCIL DISTRICT 3
NEIGHBORHOOD: BURLINGAME
PLANNING COMMUNITY: GREATER NORTH PARK

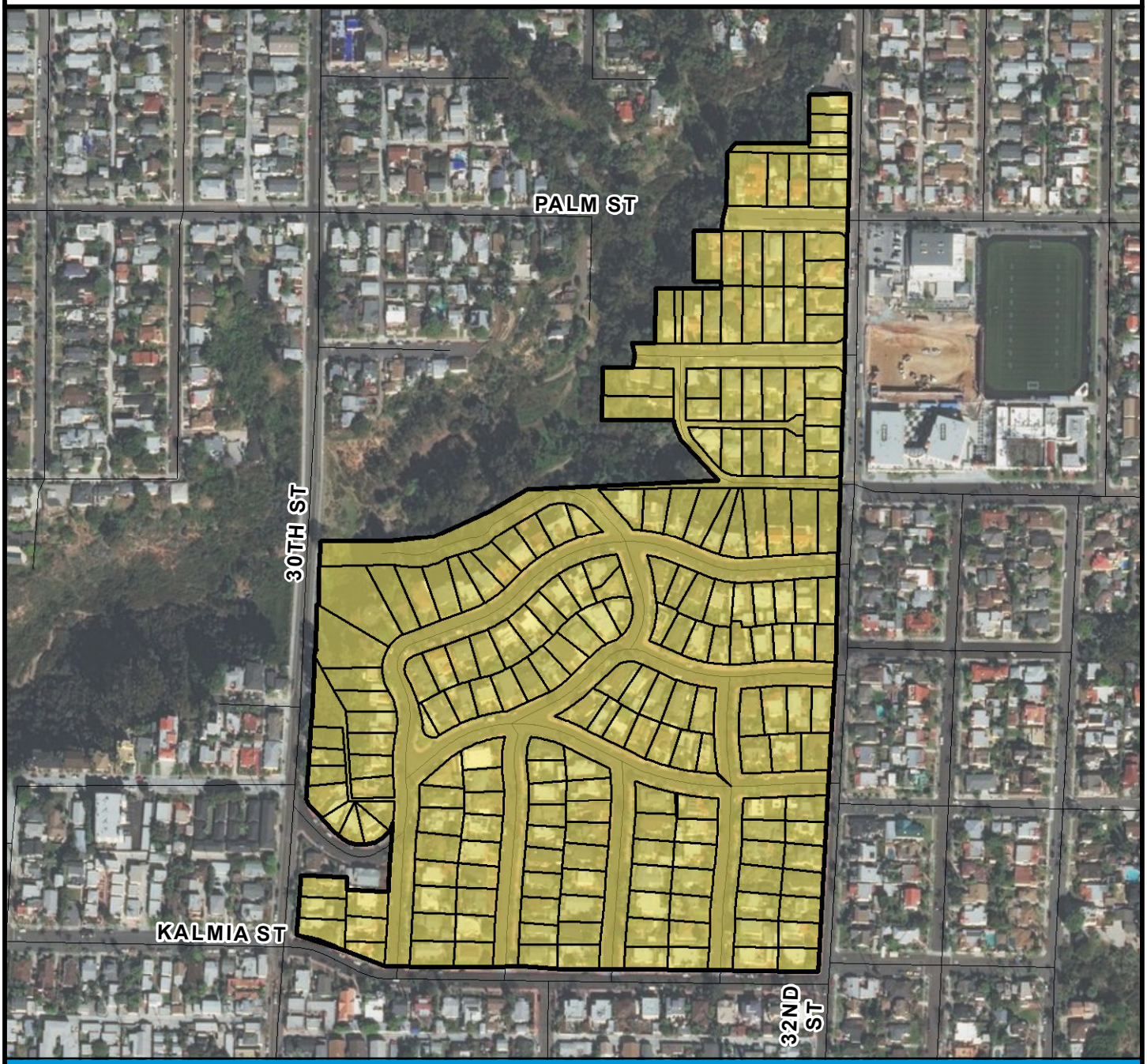

SURCHARGE PROJECT
BRGM-01: BURLINGAME 01

BOUNDARY LEGEND

Project Boundary

Parcel Boundaries

N

PROJECT DATA

TRENCH LENGTH:	7,867 FT
SERVICE DROPS:	207
POWER POLE REMOVAL:	74
TRANSFORMER COUNT:	15
ESTIMATED COST:	$ 6,617,996

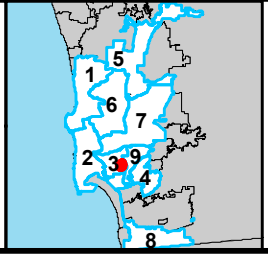

SanGIS
THIS MAP/DATA IS PROVIDED WITHOUT WARRANTY OF ANY KIND, EITHER EXPRESSED OR IMPLIED, INCLUDING BUT NOT LIMITED TO, THE IMPLIED WARRANTIES OF MERCHANTABILITY AND FITNESS FOR A PARTICULAR PURPOSE.

COUNCIL DISTRICT 3
NEIGHBORHOOD: CORE-COLUMBIA
KEYED MAP



COUNCIL DISTRICT 3
NEIGHBORHOOD: CORTEZ
KEYED MAP



COUNCIL DISTRICT 3
NEIGHBORHOOD: CORTEZ
PLANNING COMMUNITY: DOWNTOWN



SURCHARGE PROJECT
CRTZ-S1: CORTEZ SEGMENT 01

BOUNDARY LEGEND

Project Boundary

Parcel Boundaries

N

PROJECT DATA

TRENCH LENGTH:		972 FT
SERVICE DROPS:		0
POWER POLE REMOVAL:		8
TRANSFORMER COUNT:		2
ESTIMATED COST:	$	716,294

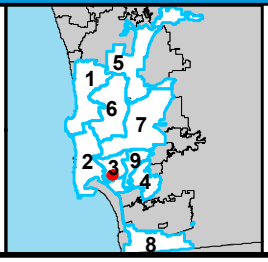

SanGIS
THIS MAP/DATA IS PROVIDED WITHOUT WARRANTY OF ANY KIND, EITHER EXPRESSED OR IMPLIED, INCLUDING BUT NOT LIMITED TO, THE IMPLIED WARRANTIES OF MERCHANTABILITY AND FITNESS FOR A PARTICULAR PURPOSE.

COUNCIL DISTRICT 3
NEIGHBORHOOD: EAST VILLAGE
KEYED MAP

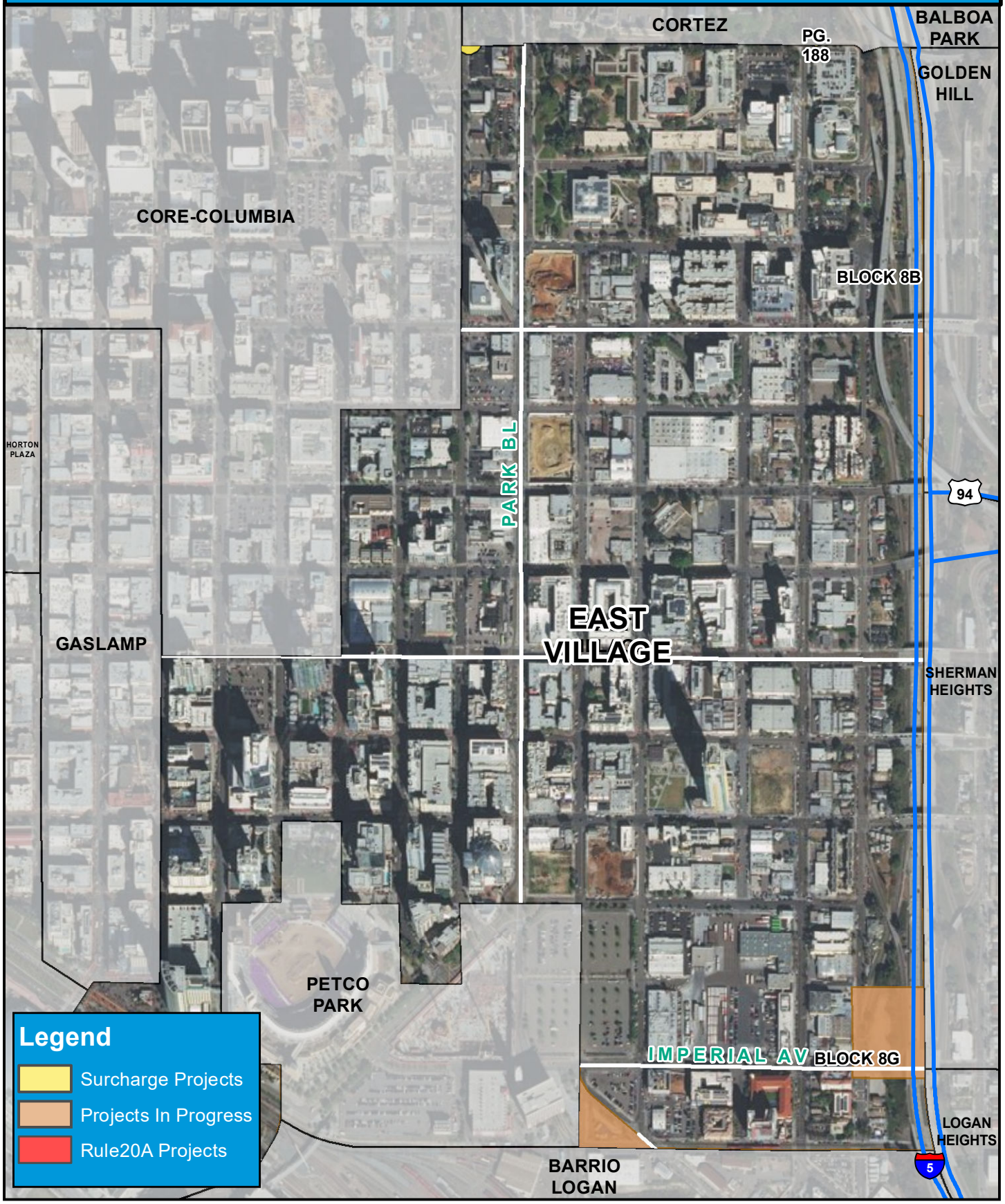

COUNCIL DISTRICT 3
NEIGHBORHOOD: GASLAMP
KEYED MAP

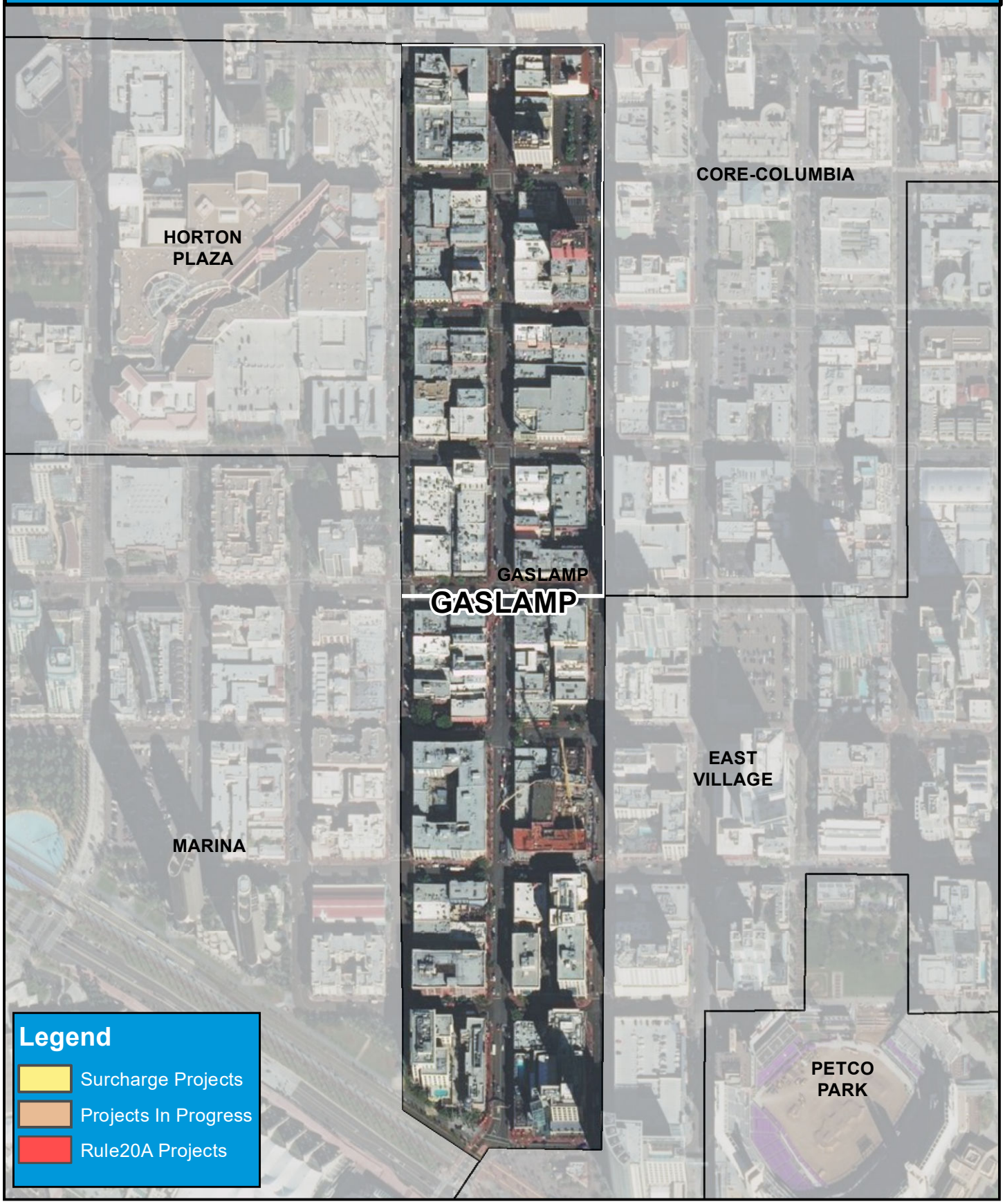

COUNCIL DISTRICT 3
NEIGHBORHOOD: GOLDEN HILL
KEYED MAP

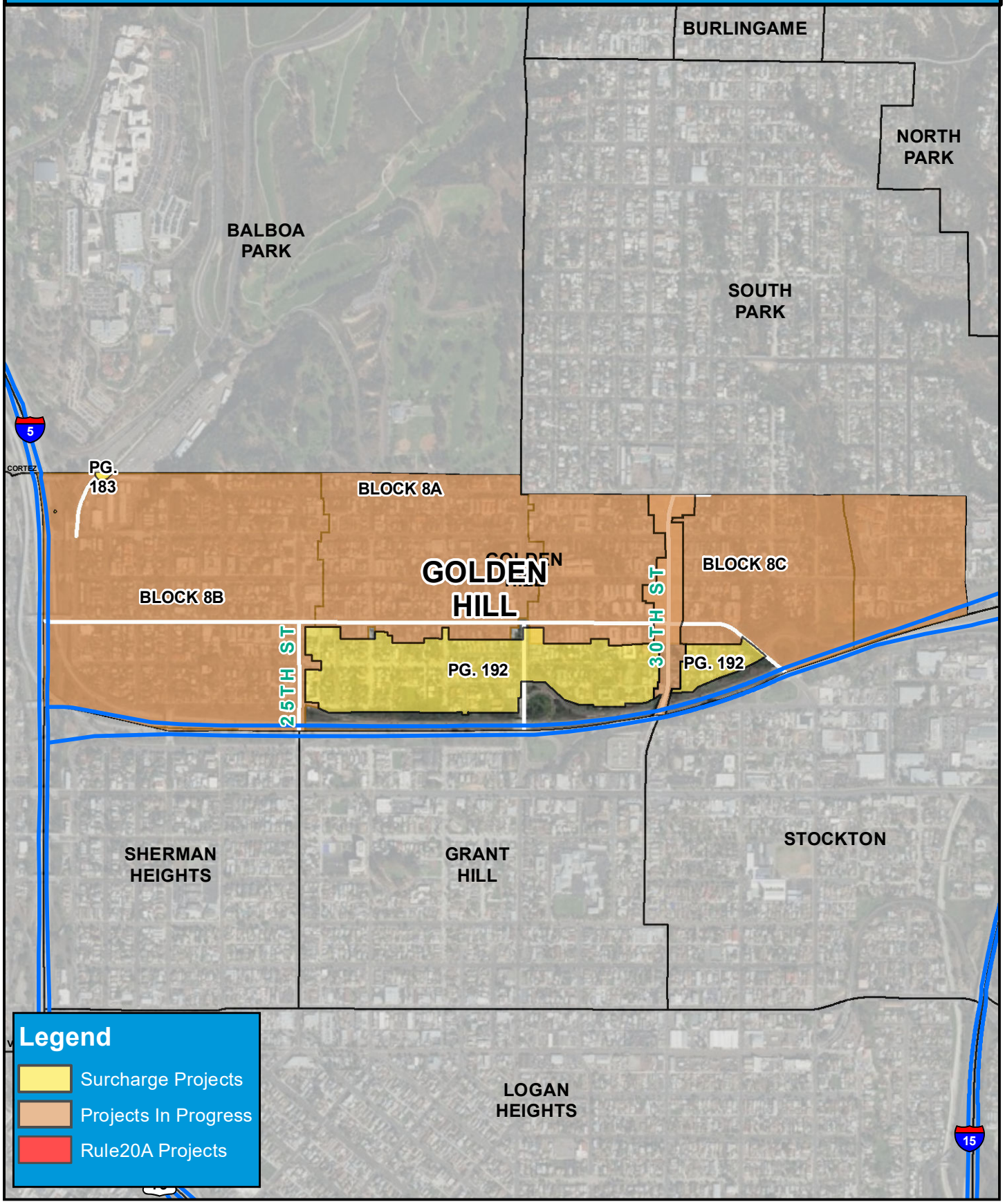

COUNCIL DISTRICT 3
NEIGHBORHOOD: GOLDEN HILL
PLANNING COMMUNITY: GREATER GOLDEN HILL

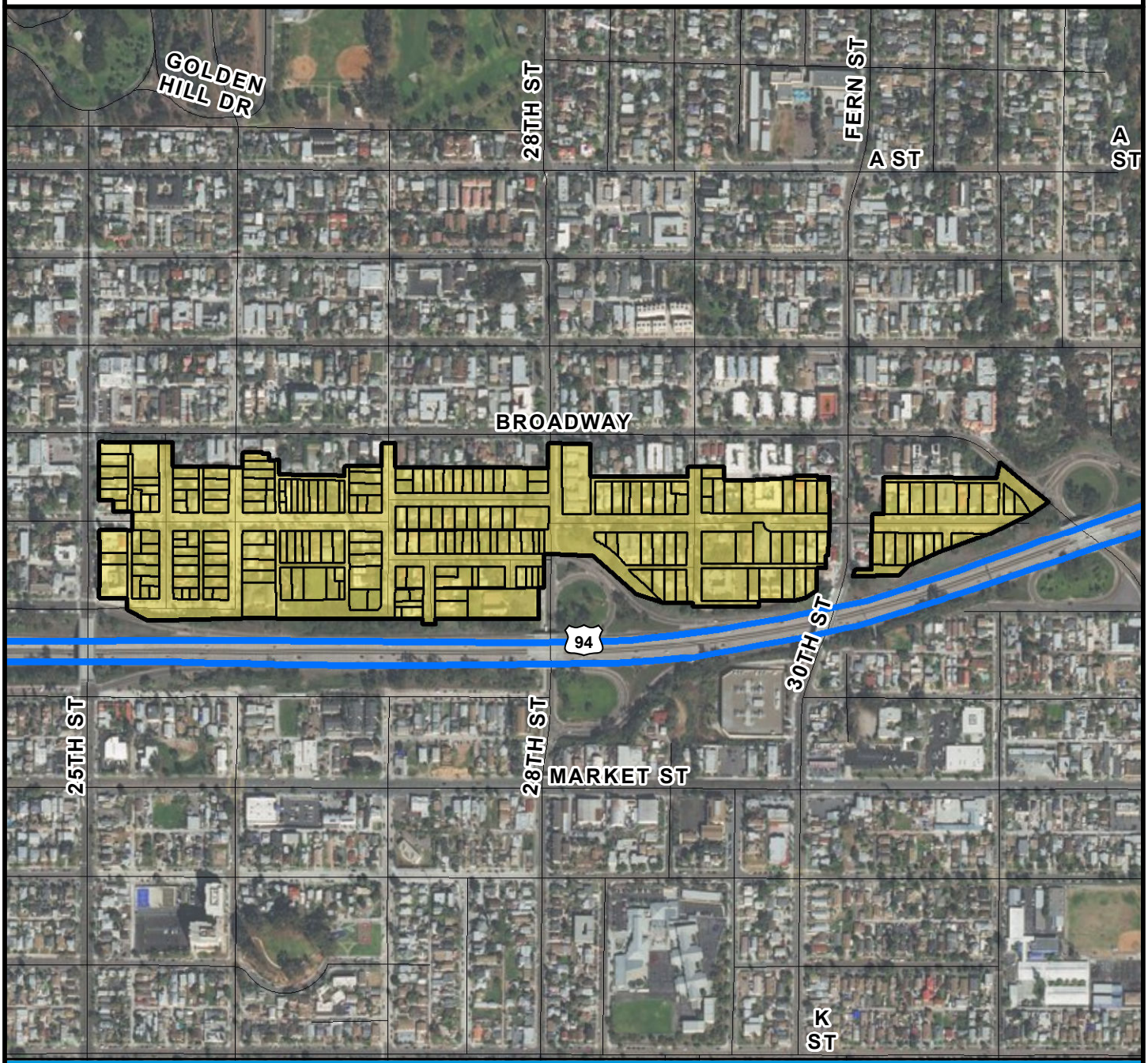

SURCHARGE PROJECT
GOHL-01: GOLDEN HILL 01

BOUNDARY LEGEND

N

Project Boundary

Parcel Boundaries

PROJECT DATA

TRENCH LENGTH:	10,628 FT
SERVICE DROPS:	219
POWER POLE REMOVAL:	117
TRANSFORMER COUNT:	27
ESTIMATED COST:	$ 8,379,988

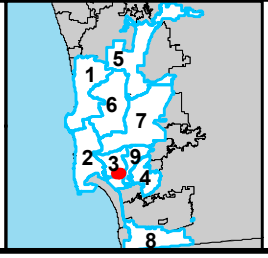

SanGIS
THIS MAP/DATA IS PROVIDED WITHOUT WARRANTY OF ANY KIND, EITHER EXPRESSED OR IMPLIED, INCLUDING BUT NOT LIMITED TO, THE IMPLIED WARRANTIES OF MERCHANTABILITY AND FITNESS FOR A PARTICULAR PURPOSE.

COUNCIL DISTRICT 3
NEIGHBORHOOD: HARBORVIEW
KEYED MAP



COUNCIL DISTRICT 3
NEIGHBORHOOD: HARBORVIEW
PLANNING COMMUNITY: DOWNTOWN



SURCHARGE PROJECT
HBVW-S1: HARBORVIEW SEGMENT 01

BOUNDARY LEGEND

Project Boundary

Parcel Boundaries

N

PROJECT DATA

TRENCH LENGTH:		87 FT
SERVICE DROPS:		1
POWER POLE REMOVAL:		5
TRANSFORMER COUNT:		1
ESTIMATED COST:	$	293,630

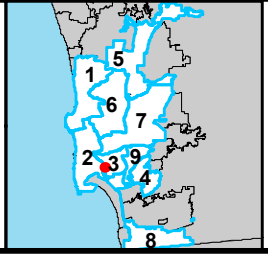

SanGIS
THIS MAP/DATA IS PROVIDED WITHOUT WARRANTY OF ANY KIND, EITHER EXPRESSED OR IMPLIED, INCLUDING BUT NOT LIMITED TO, THE IMPLIED WARRANTIES OF MERCHANTABILITY AND FITNESS FOR A PARTICULAR PURPOSE.

COUNCIL DISTRICT 3
NEIGHBORHOOD: HILLCREST
KEYED MAP

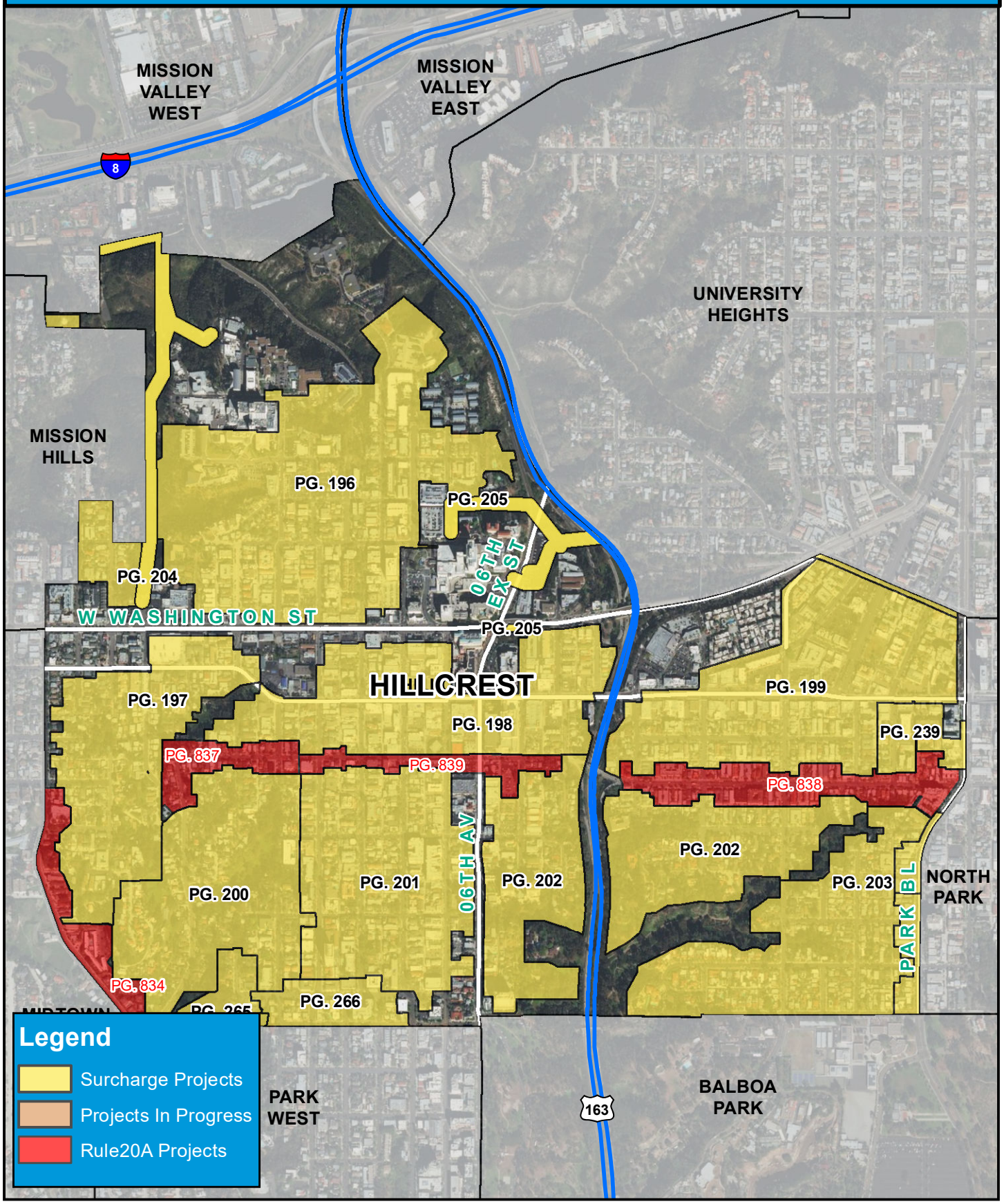

COUNCIL DISTRICT 3
NEIGHBORHOOD: HILLCREST
PLANNING COMMUNITY: UPTOWN

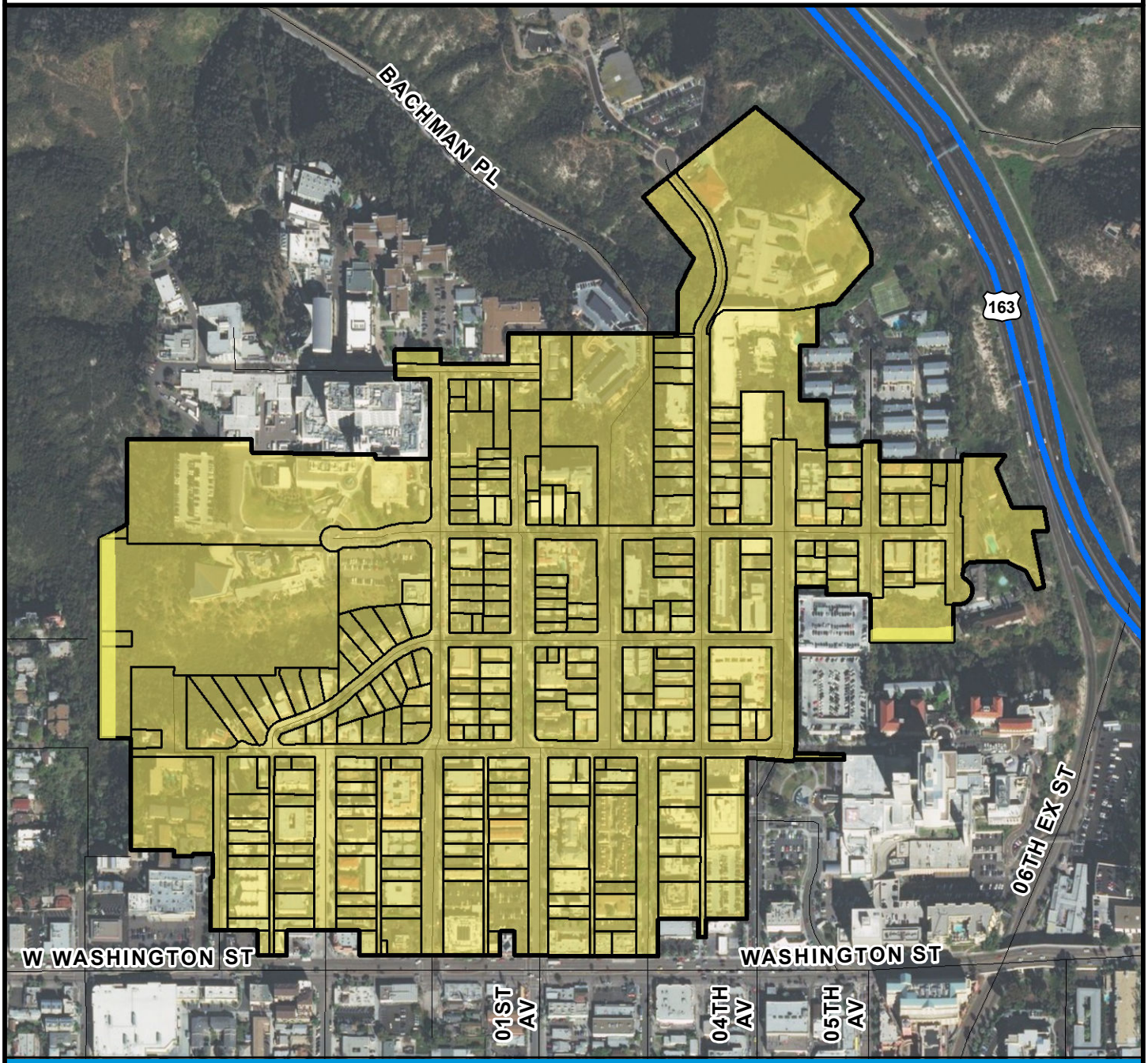

SURCHARGE PROJECT
HCST-01: HILLCREST 01

BOUNDARY LEGEND

N

Project Boundary

Parcel Boundaries

PROJECT DATA

TRENCH LENGTH:	18,199 FT
SERVICE DROPS:	275
POWER POLE REMOVAL:	163
TRANSFORMER COUNT:	45
ESTIMATED COST:	$ 12,908,820

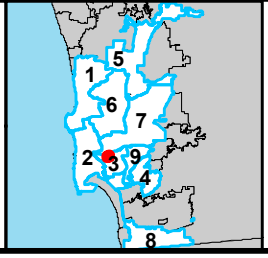

SanGIS
THIS MAP/DATA IS PROVIDED WITHOUT WARRANTY OF ANY KIND, EITHER EXPRESSED OR IMPLIED, INCLUDING BUT NOT LIMITED TO, THE IMPLIED WARRANTIES OF MERCHANTABILITY AND FITNESS FOR A PARTICULAR PURPOSE.

COUNCIL DISTRICT 3
NEIGHBORHOOD: HILLCREST
PLANNING COMMUNITY: UPTOWN

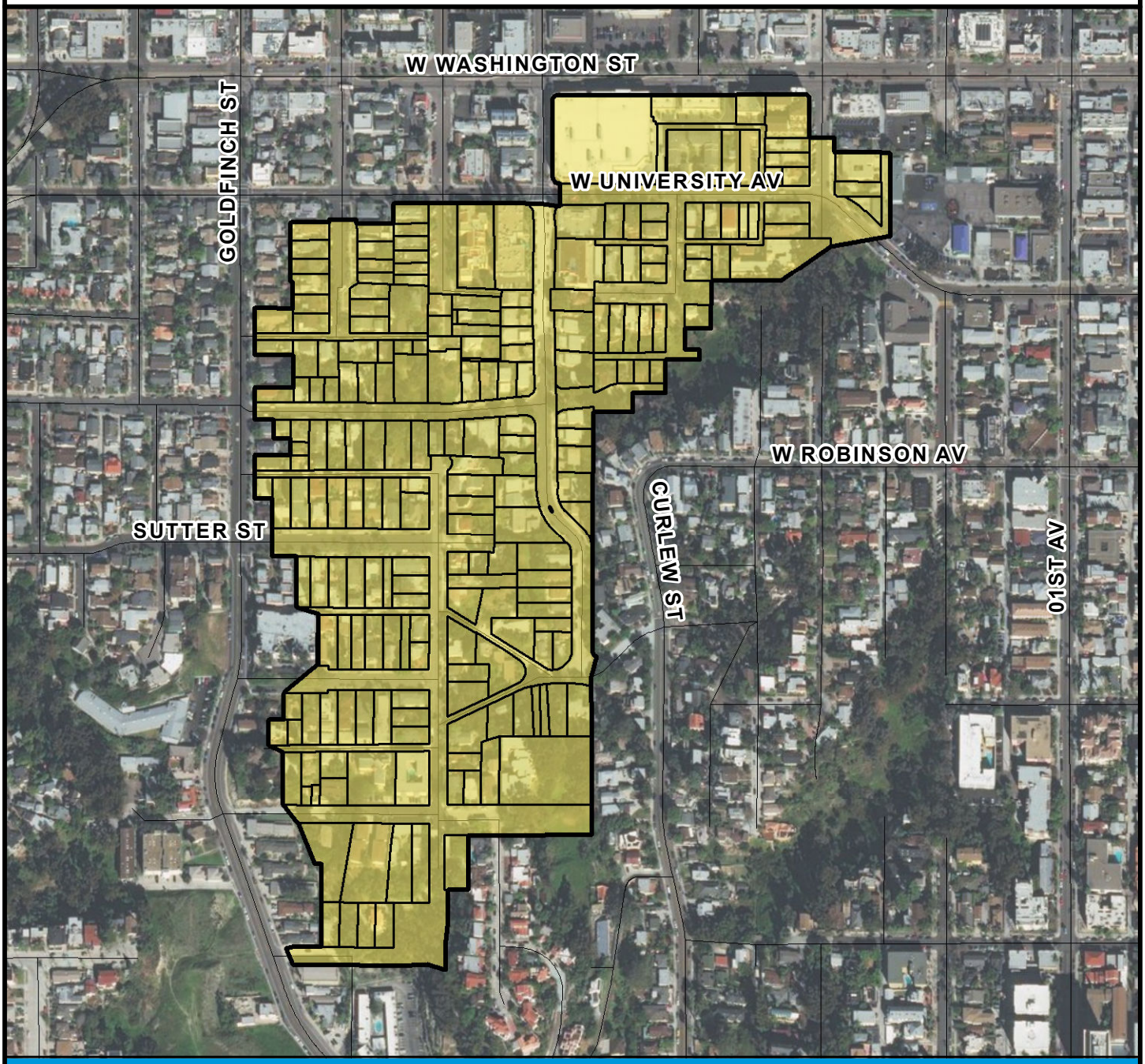

SURCHARGE PROJECT
HCST-02: HILLCREST 02

BOUNDARY LEGEND

- Project Boundary
- Parcel Boundaries

N

PROJECT DATA

TRENCH LENGTH:	9,285 FT
SERVICE DROPS:	214
POWER POLE REMOVAL:	95
TRANSFORMER COUNT:	21
ESTIMATED COST:	$ 7,487,997

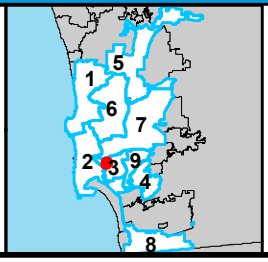

SanGIS
THIS MAP/DATA IS PROVIDED WITHOUT WARRANTY OF ANY KIND, EITHER EXPRESSED OR IMPLIED, INCLUDING BUT NOT LIMITED TO, THE IMPLIED WARRANTIES OF MERCHANTABILITY AND FITNESS FOR A PARTICULAR PURPOSE.

COUNCIL DISTRICT 3
NEIGHBORHOOD: HILLCREST
PLANNING COMMUNITY: UPTOWN

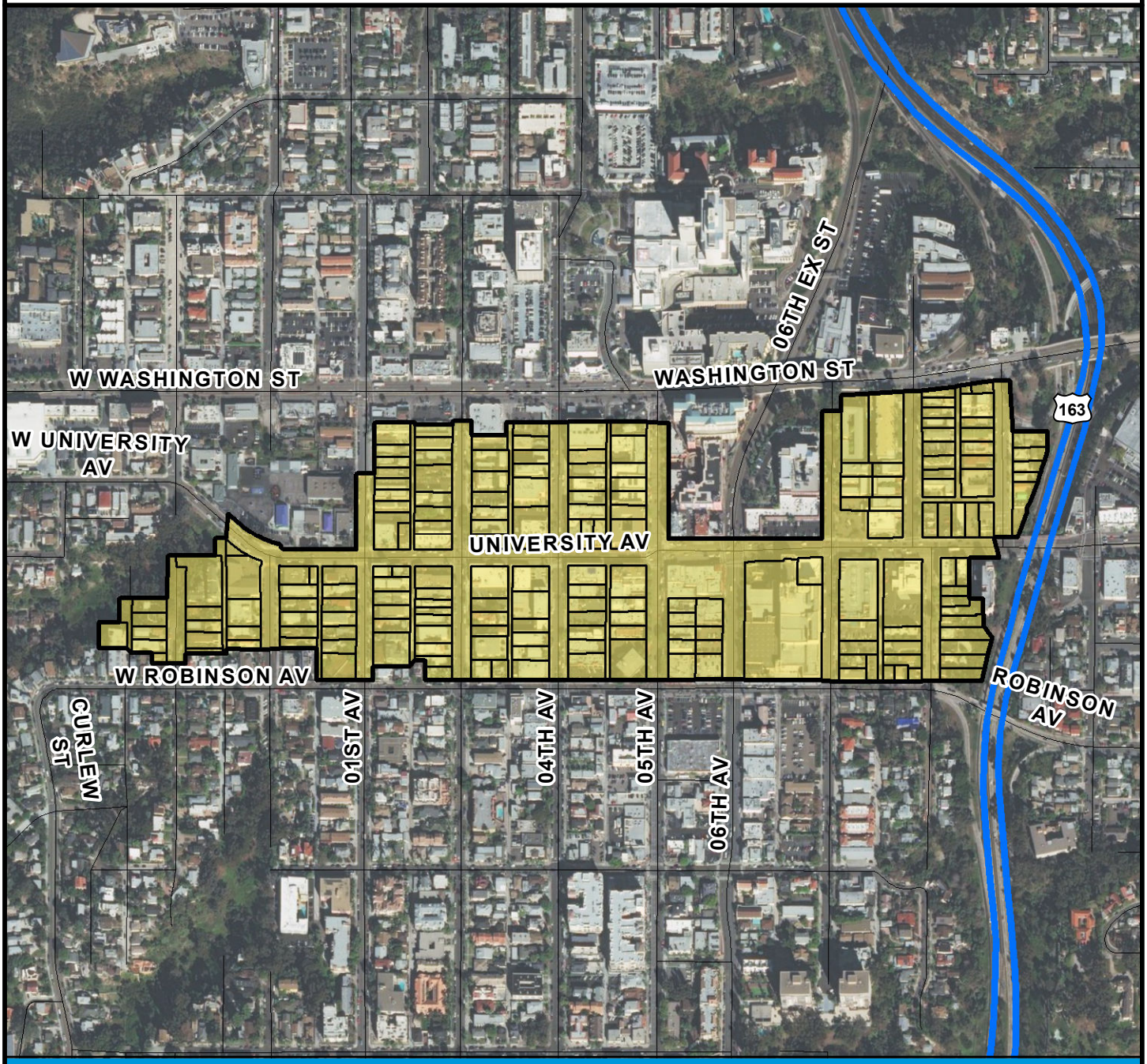

SURCHARGE PROJECT
HCST-03: HILLCREST 03

BOUNDARY LEGEND

- Project Boundary
- Parcel Boundaries

N

PROJECT DATA

TRENCH LENGTH:	5,590 FT
SERVICE DROPS:	185
POWER POLE REMOVAL:	80
TRANSFORMER COUNT:	28
ESTIMATED COST:	$ 5,692,959

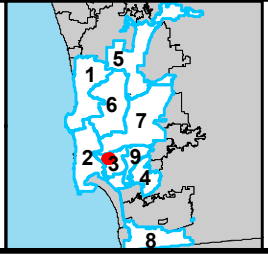

SanGIS
THIS MAP/DATA IS PROVIDED WITHOUT WARRANTY OF ANY KIND, EITHER EXPRESSED OR IMPLIED, INCLUDING BUT NOT LIMITED TO, THE IMPLIED WARRANTIES OF MERCHANTABILITY AND FITNESS FOR A PARTICULAR PURPOSE.

COUNCIL DISTRICT 3
NEIGHBORHOOD: HILLCREST
PLANNING COMMUNITY: UPTOWN

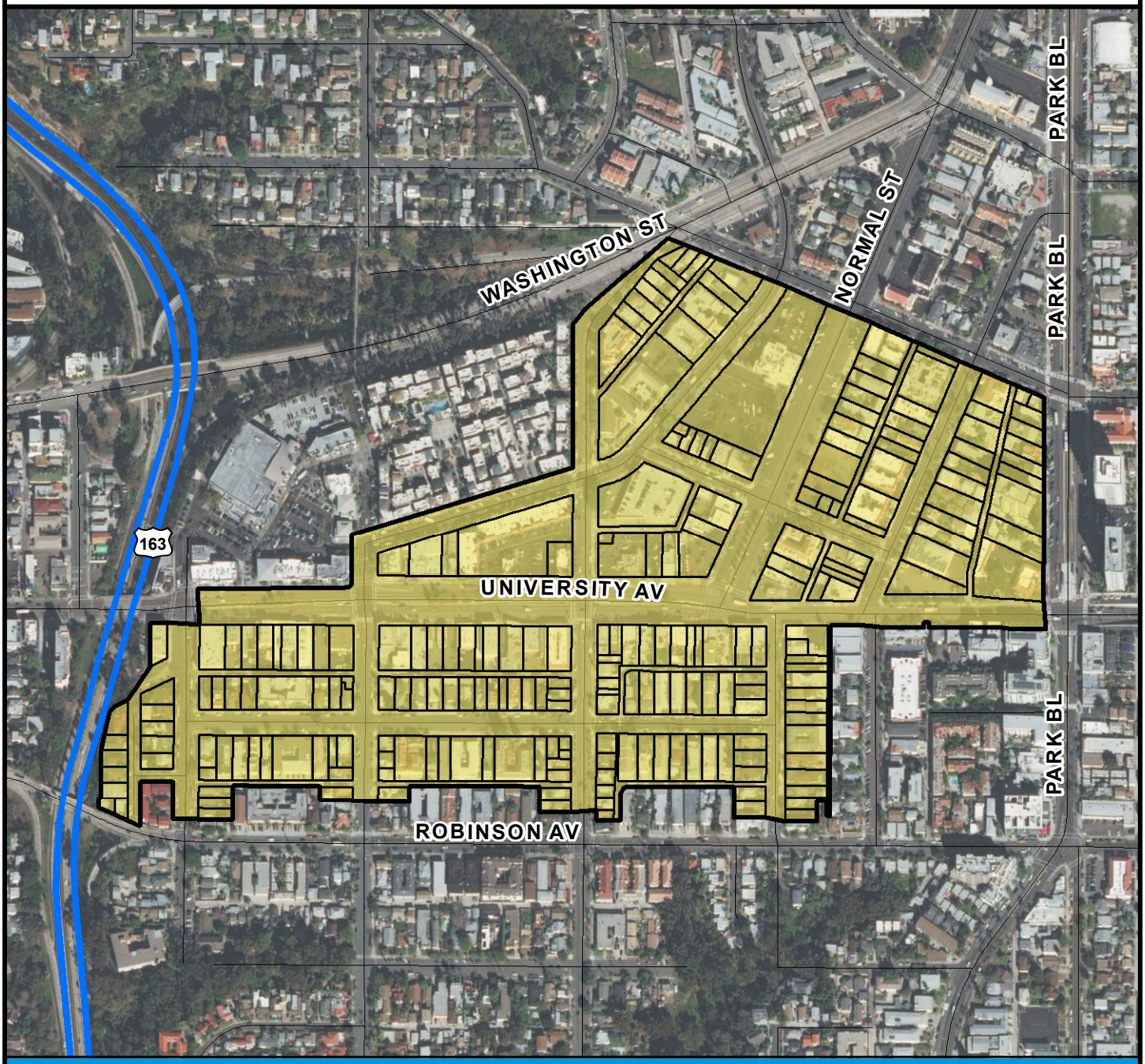

SURCHARGE PROJECT
HCST-04: HILLCREST 04

BOUNDARY LEGEND

N

Project Boundary

Parcel Boundaries

PROJECT DATA

TRENCH LENGTH:	11,206 FT
SERVICE DROPS:	231
POWER POLE REMOVAL:	121
TRANSFORMER COUNT:	40
ESTIMATED COST:	$ 9,198,168

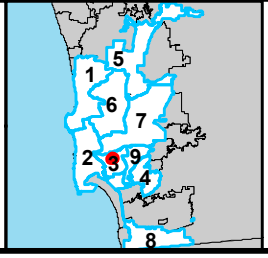

SanGIS
THIS MAP/DATA IS PROVIDED WITHOUT WARRANTY OF ANY KIND, EITHER EXPRESSED OR IMPLIED, INCLUDING BUT NOT LIMITED TO, THE IMPLIED WARRANTIES OF MERCHANTABILITY AND FITNESS FOR A PARTICULAR PURPOSE.

COUNCIL DISTRICT 3
NEIGHBORHOOD: HILLCREST
PLANNING COMMUNITY: UPTOWN

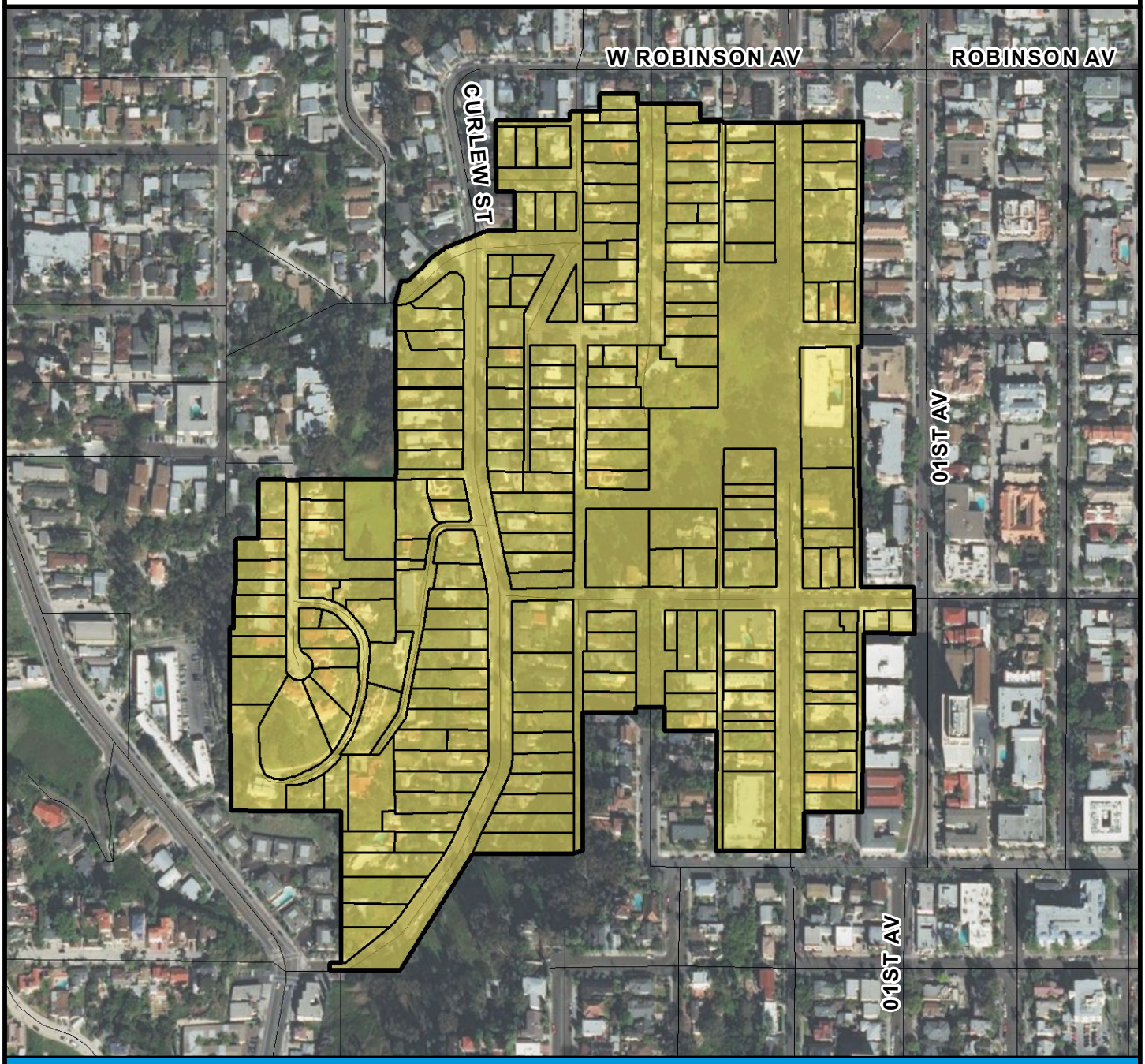

SURCHARGE PROJECT
HCST-05: HILLCREST 05

BOUNDARY LEGEND

Project Boundary

Parcel Boundaries

N

PROJECT DATA

TRENCH LENGTH:	11,998 FT
SERVICE DROPS:	205
POWER POLE REMOVAL:	103
TRANSFORMER COUNT:	25
ESTIMATED COST:	$ 8,677,995

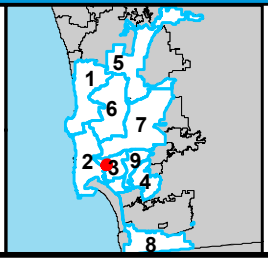

SanGIS
THIS MAP/DATA IS PROVIDED WITHOUT WARRANTY OF ANY KIND, EITHER EXPRESSED OR IMPLIED, INCLUDING BUT NOT LIMITED TO, THE IMPLIED WARRANTIES OF MERCHANTABILITY AND FITNESS FOR A PARTICULAR PURPOSE.

COUNCIL DISTRICT 3
NEIGHBORHOOD: HILLCREST
PLANNING COMMUNITY: UPTOWN

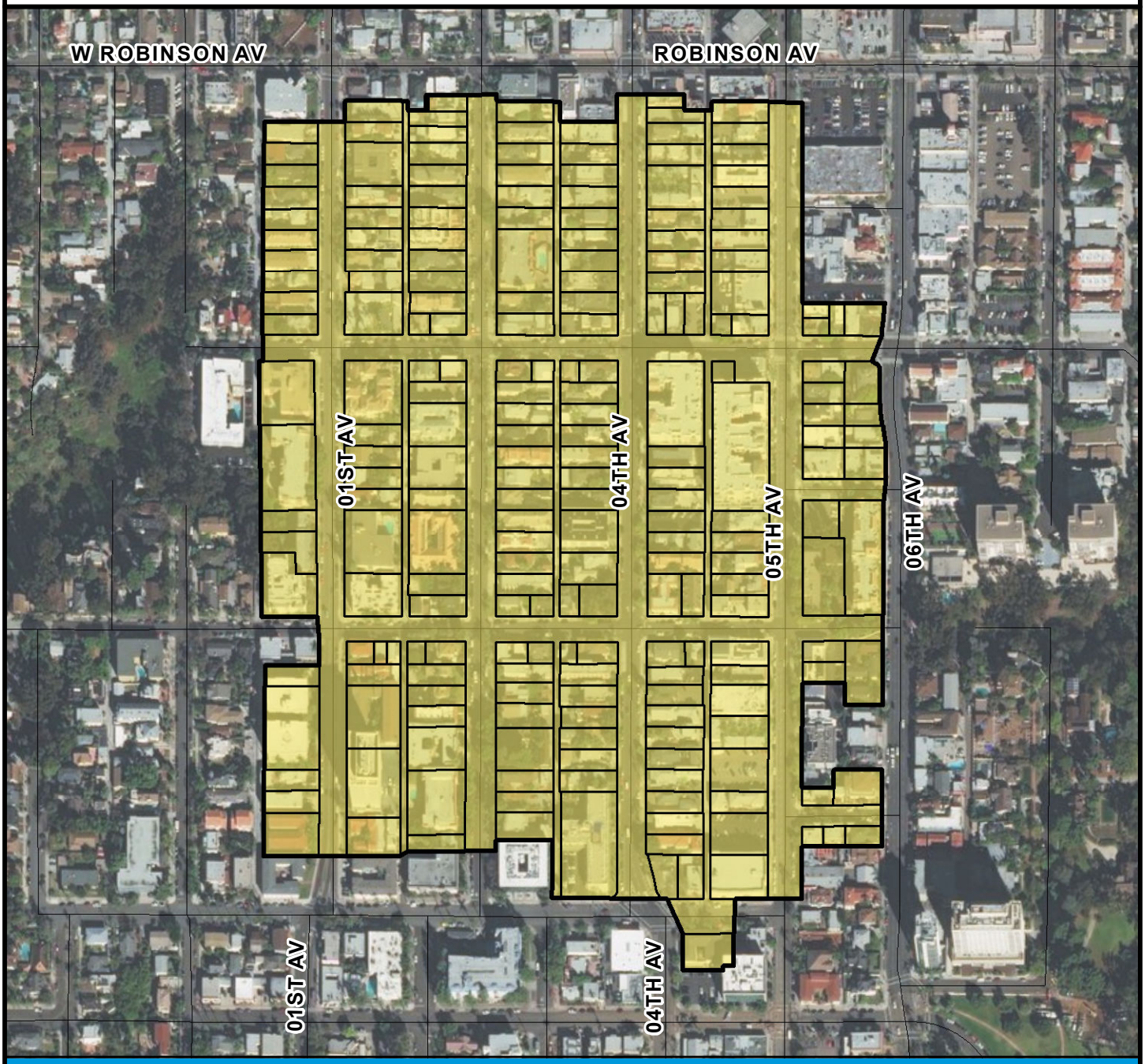

SURCHARGE PROJECT
HCST-06: HILLCREST 06

BOUNDARY LEGEND

Project Boundary

Parcel Boundaries

N

PROJECT DATA

TRENCH LENGTH:	7,212 FT
SERVICE DROPS:	221
POWER POLE REMOVAL:	79
TRANSFORMER COUNT:	28
ESTIMATED COST:	$ 6,790,896

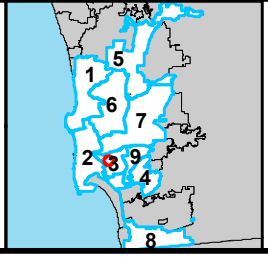

SanGIS
THIS MAP/DATA IS PROVIDED WITHOUT WARRANTY OF ANY KIND, EITHER EXPRESSED OR IMPLIED, INCLUDING BUT NOT LIMITED TO, THE IMPLIED WARRANTIES OF MERCHANTABILITY AND FITNESS FOR A PARTICULAR PURPOSE.

COUNCIL DISTRICT 3
NEIGHBORHOOD: HILLCREST
PLANNING COMMUNITY: UPTOWN

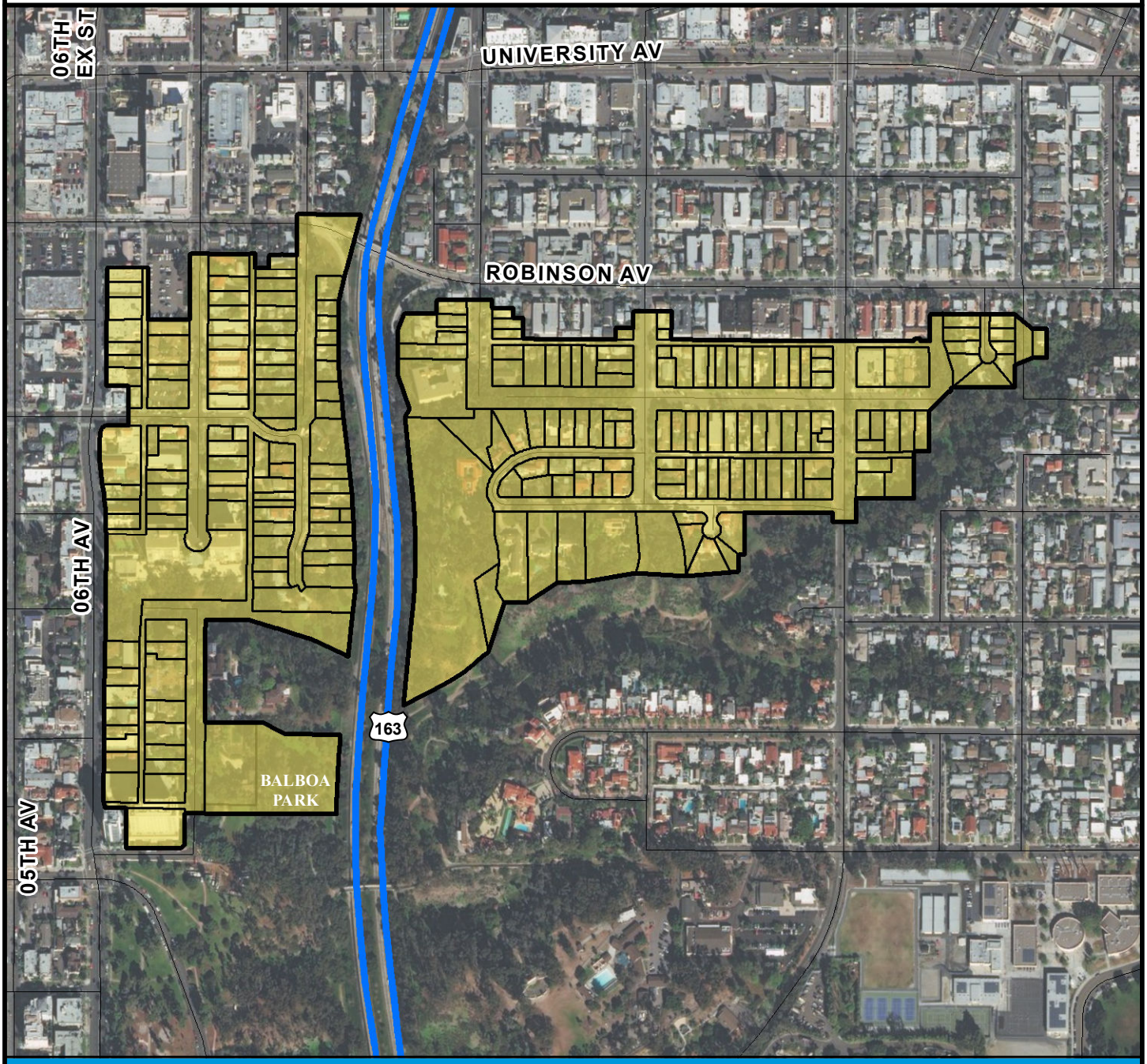

SURCHARGE PROJECT
HCST-07: HILLCREST 07

BOUNDARY LEGEND

Project Boundary

Parcel Boundaries

N

PROJECT DATA

TRENCH LENGTH:	12,935 FT
SERVICE DROPS:	218
POWER POLE REMOVAL:	119
TRANSFORMER COUNT:	33
ESTIMATED COST:	$ 9,524,193

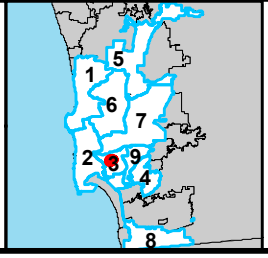

SanGIS
THIS MAP/DATA IS PROVIDED WITHOUT WARRANTY OF ANY KIND, EITHER EXPRESSED OR IMPLIED, INCLUDING BUT NOT LIMITED TO, THE IMPLIED WARRANTIES OF MERCHANTABILITY AND FITNESS FOR A PARTICULAR PURPOSE.

COUNCIL DISTRICT 3
NEIGHBORHOOD: HILLCREST
PLANNING COMMUNITY: UPTOWN

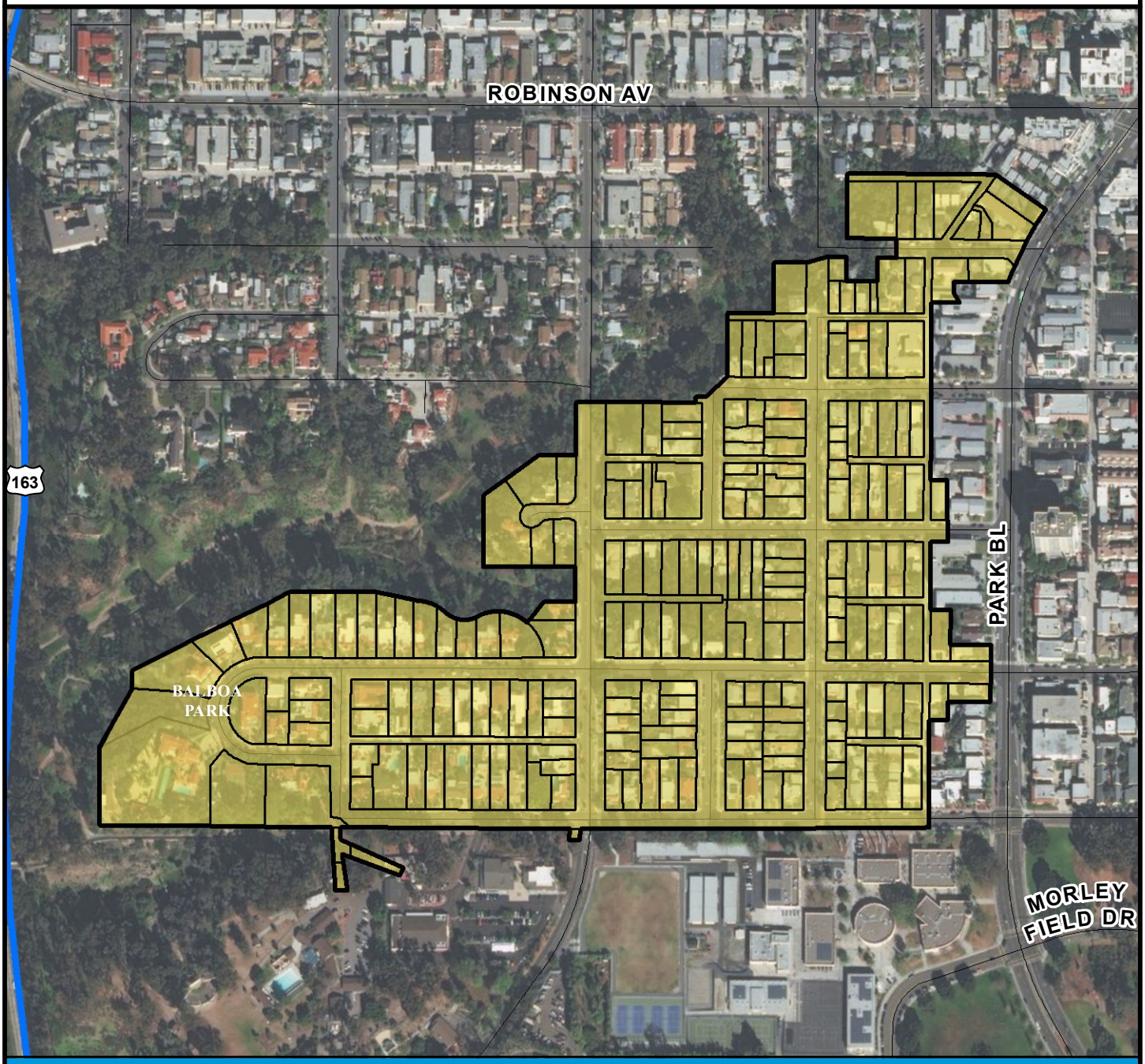

SURCHARGE PROJECT
HCST-08: HILLCREST 08

BOUNDARY LEGEND

Project Boundary

Parcel Boundaries

N

PROJECT DATA

TRENCH LENGTH:	11,791 FT
SERVICE DROPS:	212
POWER POLE REMOVAL:	101
TRANSFORMER COUNT:	25
ESTIMATED COST:	$ 8,703,595

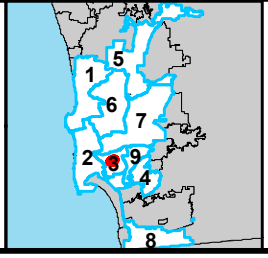

SanGIS
THIS MAP/DATA IS PROVIDED WITHOUT WARRANTY OF ANY KIND, EITHER EXPRESSED OR IMPLIED, INCLUDING BUT NOT LIMITED TO, THE IMPLIED WARRANTIES OF MERCHANTABILITY AND FITNESS FOR A PARTICULAR PURPOSE.

COUNCIL DISTRICT 3
NEIGHBORHOOD: HILLCREST
PLANNING COMMUNITY: UPTOWN

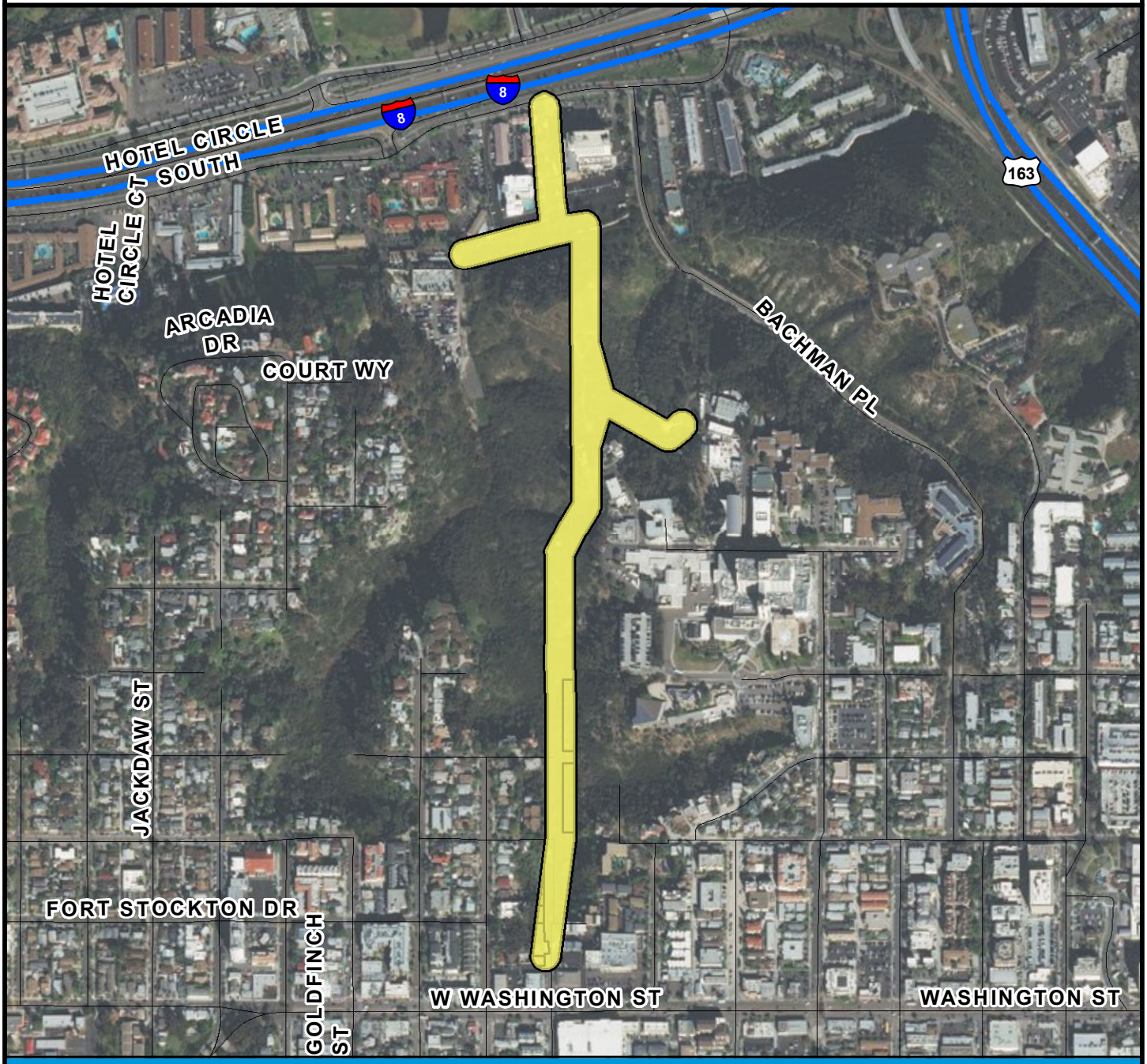

SURCHARGE PROJECT
HCST-S1: HILLCREST SEGMENT 01

BOUNDARY LEGEND

- Project Boundary
- Parcel Boundaries

N

PROJECT DATA

TRENCH LENGTH:	5,235 FT
SERVICE DROPS:	4
POWER POLE REMOVAL:	27
TRANSFORMER COUNT:	1
ESTIMATED COST:	$ 2,678,797

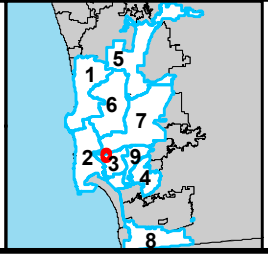

SanGIS
THIS MAP/DATA IS PROVIDED WITHOUT WARRANTY OF ANY KIND, EITHER EXPRESSED OR IMPLIED, INCLUDING BUT NOT LIMITED TO, THE IMPLIED WARRANTIES OF MERCHANTABILITY AND FITNESS FOR A PARTICULAR PURPOSE.

COUNCIL DISTRICT 3
NEIGHBORHOOD: HILLCREST
PLANNING COMMUNITY: UPTOWN



SURCHARGE PROJECT
HCST-S2: HILLCREST SEGMENT 02

BOUNDARY LEGEND

Project Boundary

Parcel Boundaries

N

PROJECT DATA

TRENCH LENGTH:	2,838 FT
SERVICE DROPS:	3
POWER POLE REMOVAL:	18
TRANSFORMER COUNT:	2
ESTIMATED COST:	$ 1,606,704

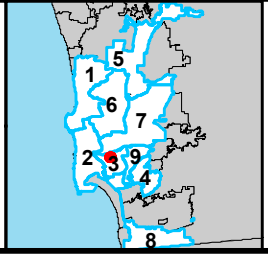

SanGIS
THIS MAP/DATA IS PROVIDED WITHOUT WARRANTY OF ANY KIND, EITHER EXPRESSED OR IMPLIED, INCLUDING BUT NOT LIMITED TO, THE IMPLIED WARRANTIES OF MERCHANTABILITY AND FITNESS FOR A PARTICULAR PURPOSE.

COUNCIL DISTRICT 3
NEIGHBORHOOD: HORTON PLAZA
KEYED MAP



COUNCIL DISTRICT 3
NEIGHBORHOOD: LITTLE ITALY
KEYED MAP



COUNCIL DISTRICT 3
NEIGHBORHOOD: MARINA
KEYED MAP



COUNCIL DISTRICT 3
NEIGHBORHOOD: MIDTOWN
KEYED MAP

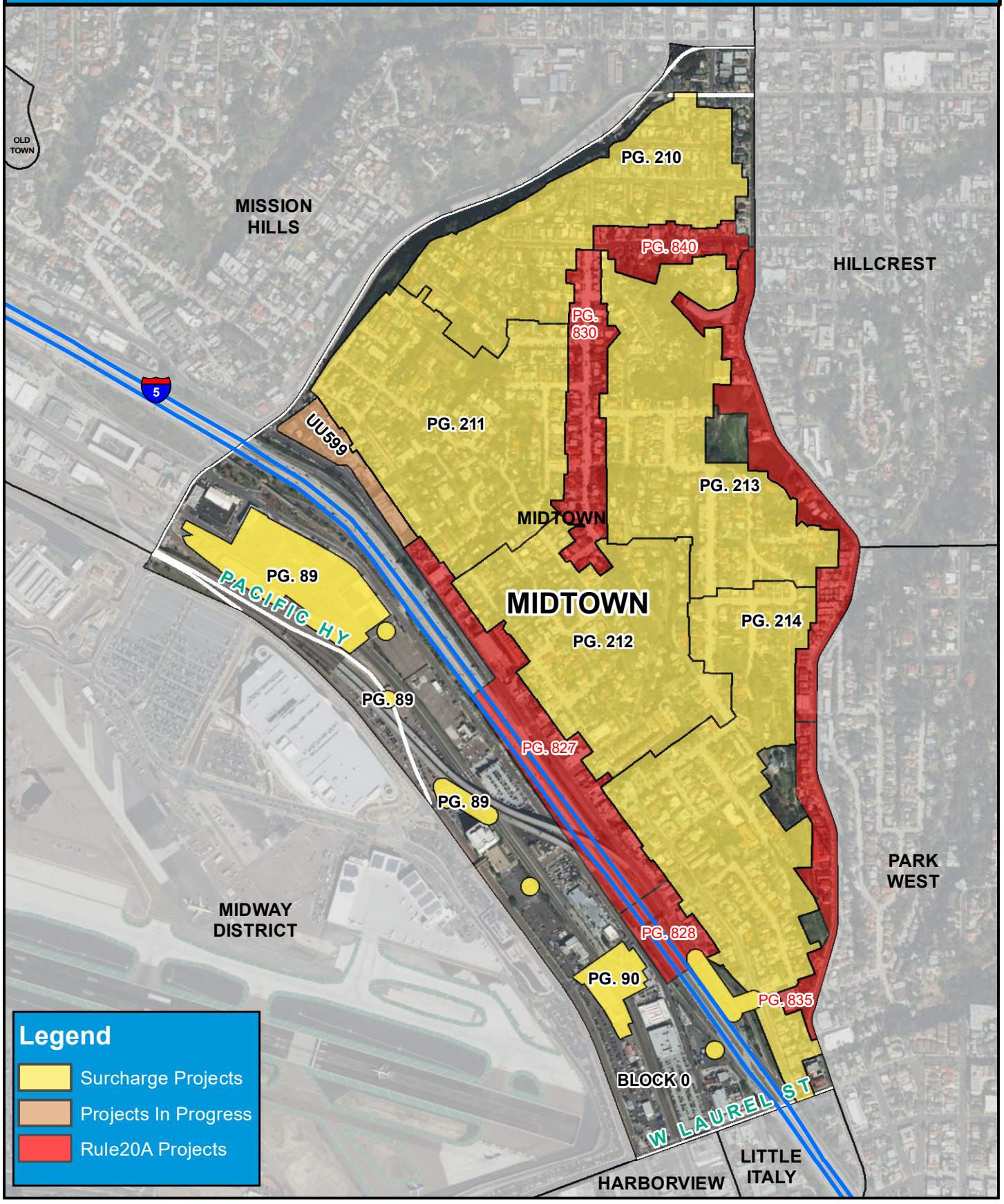

COUNCIL DISTRICT 3
NEIGHBORHOOD: MIDTOWN
PLANNING COMMUNITY: UPTOWN

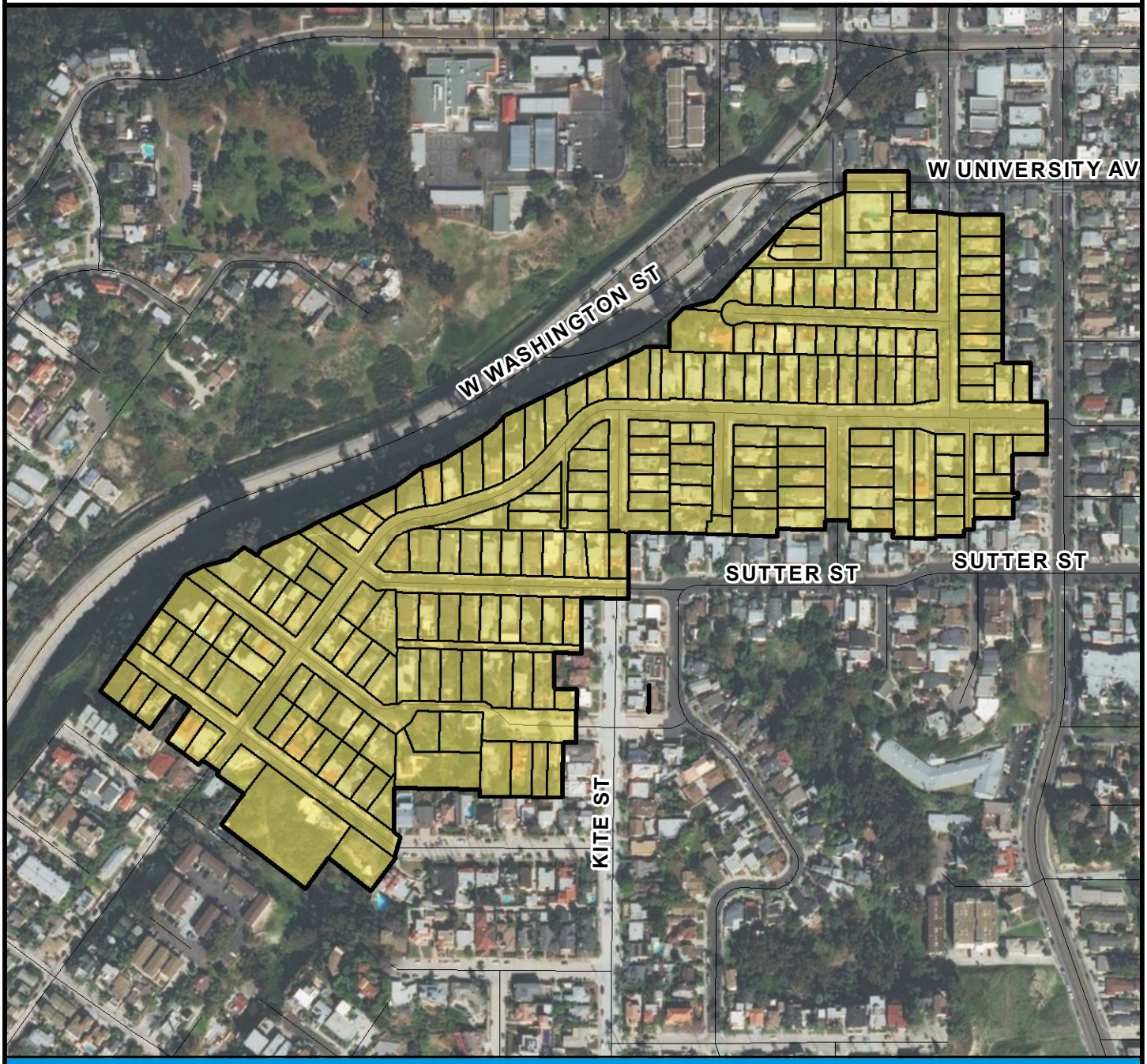

SURCHARGE PROJECT
MDTW-01: MIDTOWN 01

BOUNDARY LEGEND

Project Boundary

Parcel Boundaries

N

PROJECT DATA

TRENCH LENGTH:	7,670 FT
SERVICE DROPS:	204
POWER POLE REMOVAL:	77
TRANSFORMER COUNT:	15
ESTIMATED COST:	$ 6,453,028

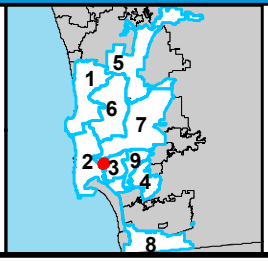

SanGIS
THIS MAP/DATA IS PROVIDED WITHOUT WARRANTY OF ANY KIND, EITHER EXPRESSED OR IMPLIED, INCLUDING BUT NOT LIMITED TO, THE IMPLIED WARRANTIES OF MERCHANTABILITY AND FITNESS FOR A PARTICULAR PURPOSE.

COUNCIL DISTRICT 3
NEIGHBORHOOD: MIDTOWN
PLANNING COMMUNITY: UPTOWN

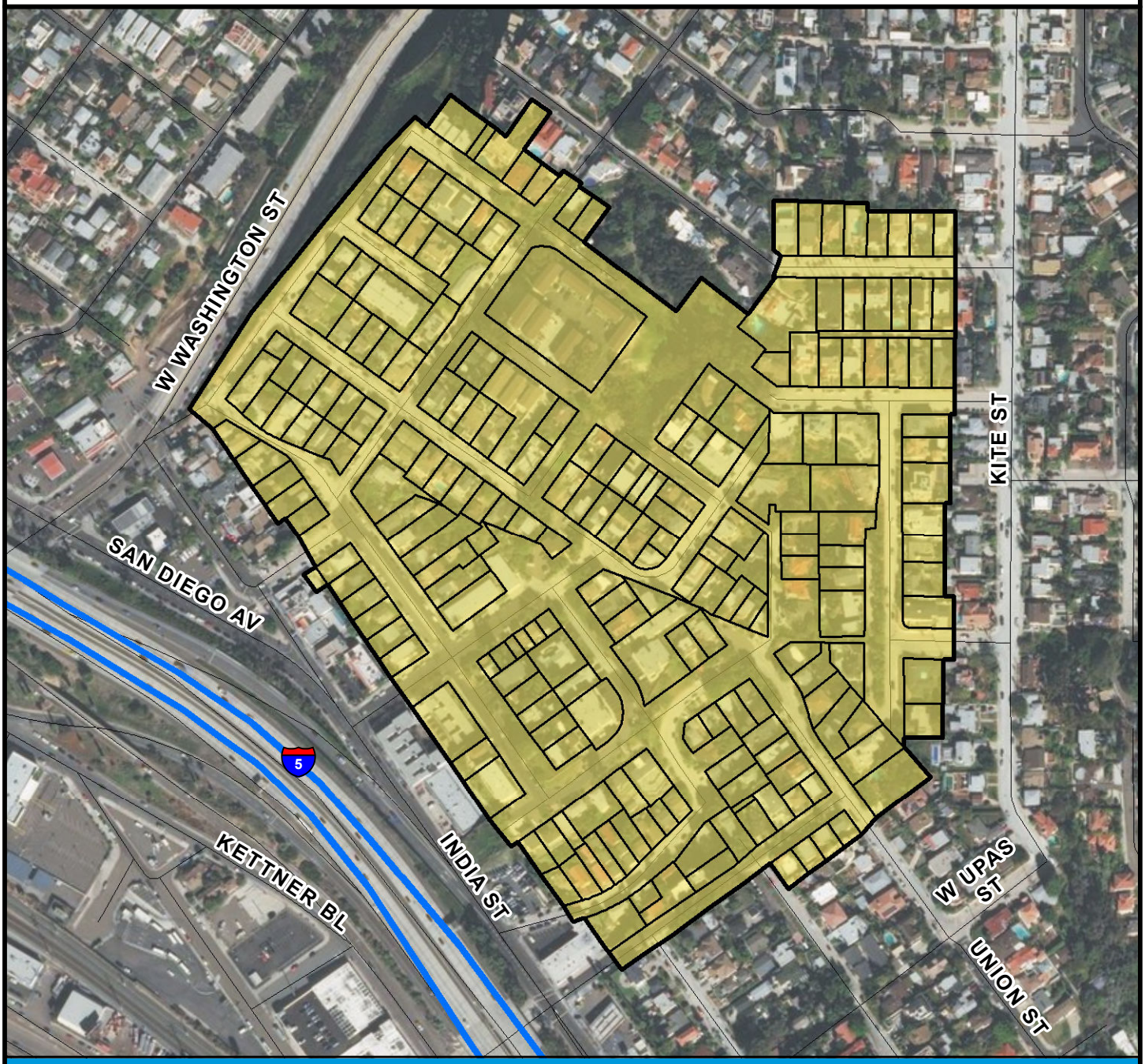

SURCHARGE PROJECT
MDTW-02: MIDTOWN 02

BOUNDARY LEGEND

N

Project Boundary

Parcel Boundaries

PROJECT DATA

TRENCH LENGTH:	10,180 FT
SERVICE DROPS:	218
POWER POLE REMOVAL:	97
TRANSFORMER COUNT:	30
ESTIMATED COST:	$ 8,165,254

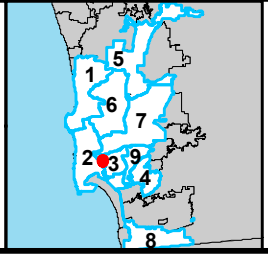

SanGIS
THIS MAP/DATA IS PROVIDED WITHOUT WARRANTY OF ANY KIND, EITHER EXPRESSED OR IMPLIED, INCLUDING BUT NOT LIMITED TO, THE IMPLIED WARRANTIES OF MERCHANTABILITY AND FITNESS FOR A PARTICULAR PURPOSE.

COUNCIL DISTRICT 3
NEIGHBORHOOD: MIDTOWN
PLANNING COMMUNITY: UPTOWN

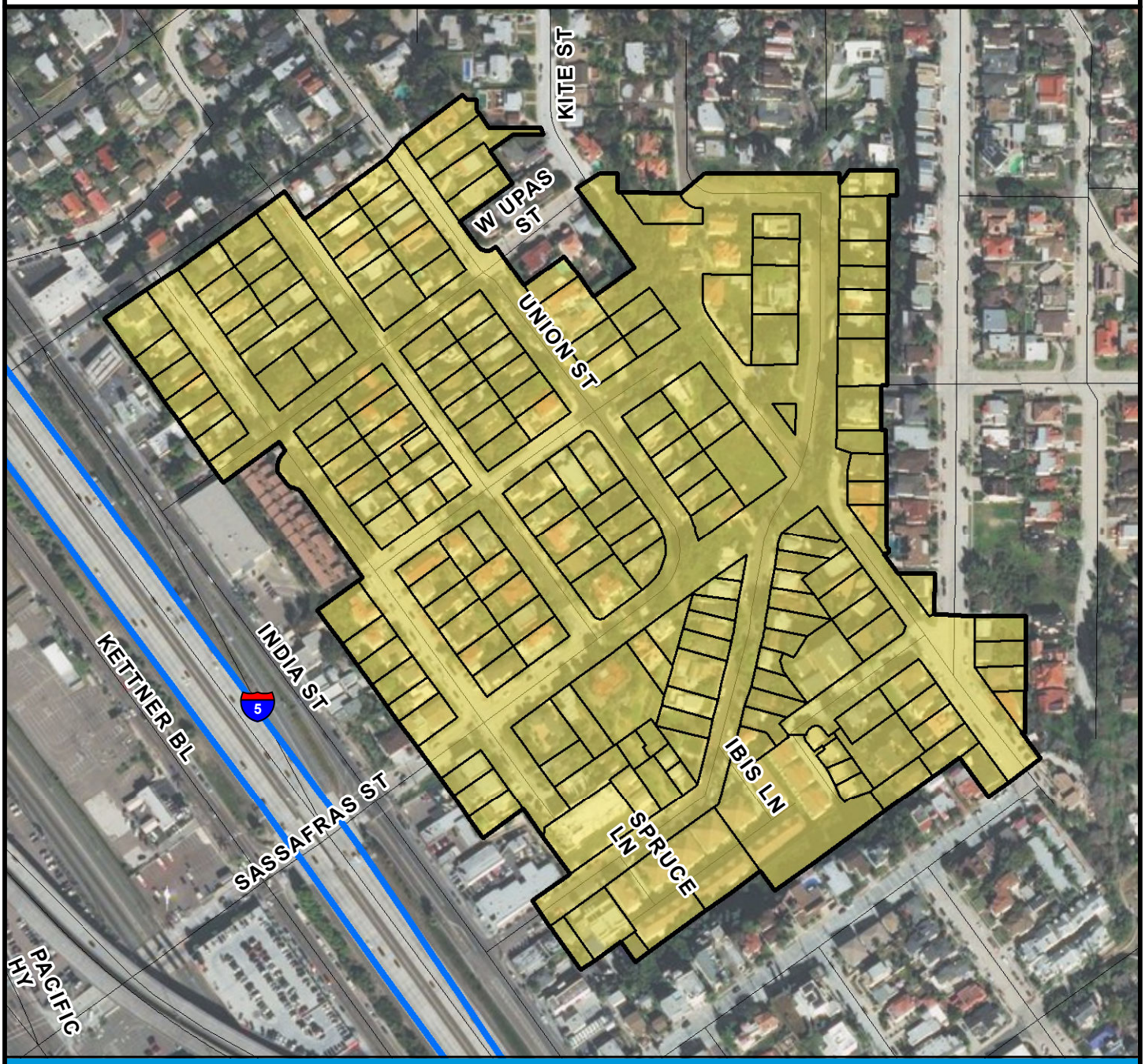

SURCHARGE PROJECT
MDTW-03: MIDTOWN 03

BOUNDARY LEGEND

Project Boundary

Parcel Boundaries

N

PROJECT DATA

TRENCH LENGTH:	8,389 FT
SERVICE DROPS:	185
POWER POLE REMOVAL:	85
TRANSFORMER COUNT:	20
ESTIMATED COST:	$ 6,775,871

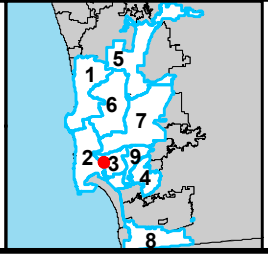

SanGIS
THIS MAP/DATA IS PROVIDED WITHOUT WARRANTY OF ANY KIND, EITHER EXPRESSED OR IMPLIED, INCLUDING BUT NOT LIMITED TO, THE IMPLIED WARRANTIES OF MERCHANTABILITY AND FITNESS FOR A PARTICULAR PURPOSE.

COUNCIL DISTRICT 3
NEIGHBORHOOD: MIDTOWN
PLANNING COMMUNITY: UPTOWN

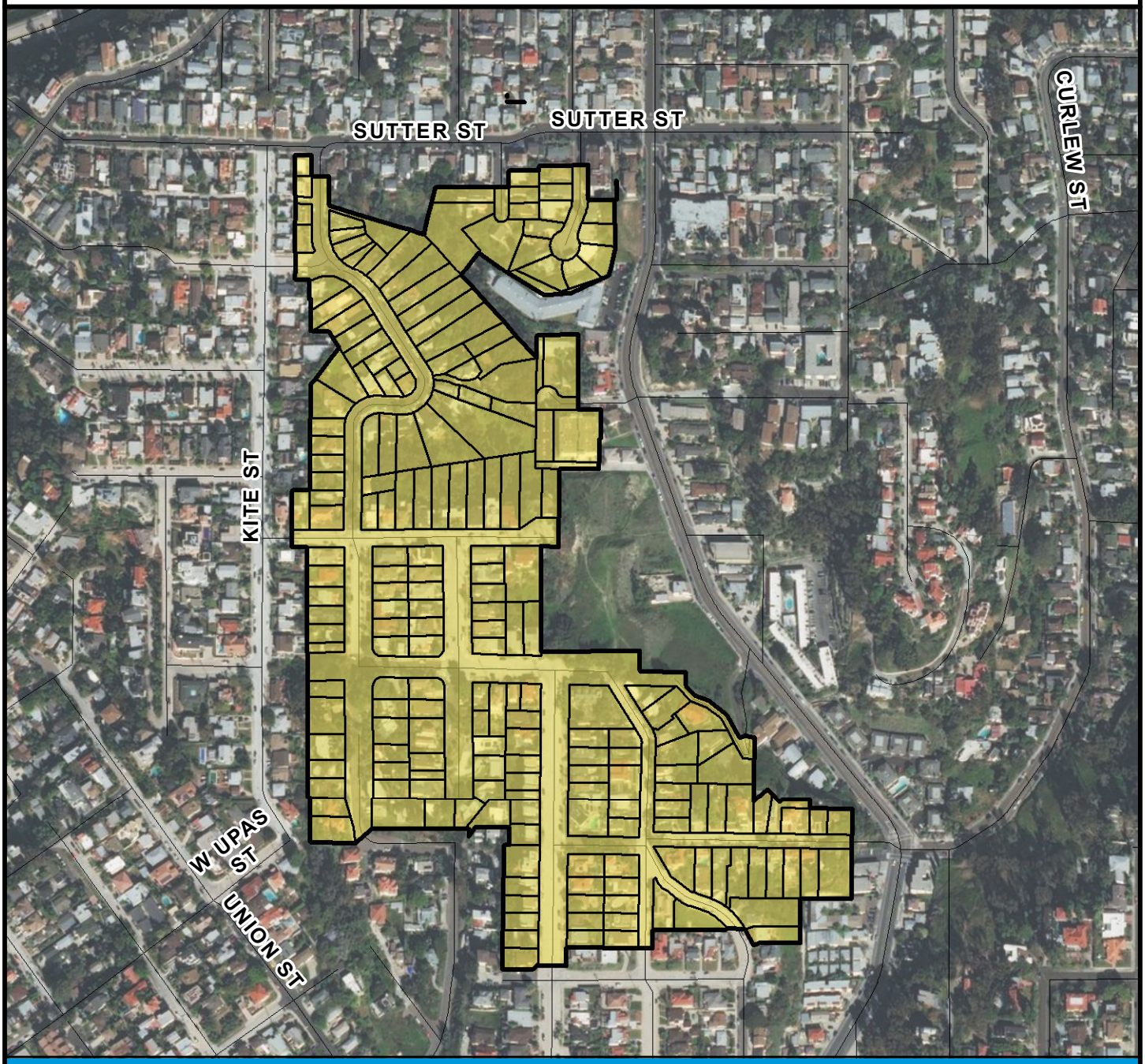

SURCHARGE PROJECT
MDTW-04: MIDTOWN 04

BOUNDARY LEGEND

Project Boundary

Parcel Boundaries

N

PROJECT DATA

TRENCH LENGTH:	8,290 FT
SERVICE DROPS:	203
POWER POLE REMOVAL:	85
TRANSFORMER COUNT:	21
ESTIMATED COST:	$ 6,924,177

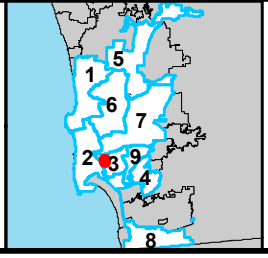

SanGIS
THIS MAP/DATA IS PROVIDED WITHOUT WARRANTY OF ANY KIND, EITHER EXPRESSED OR IMPLIED, INCLUDING BUT NOT LIMITED TO, THE IMPLIED WARRANTIES OF MERCHANTABILITY AND FITNESS FOR A PARTICULAR PURPOSE.

COUNCIL DISTRICT 3
NEIGHBORHOOD: MIDTOWN
PLANNING COMMUNITY: UPTOWN

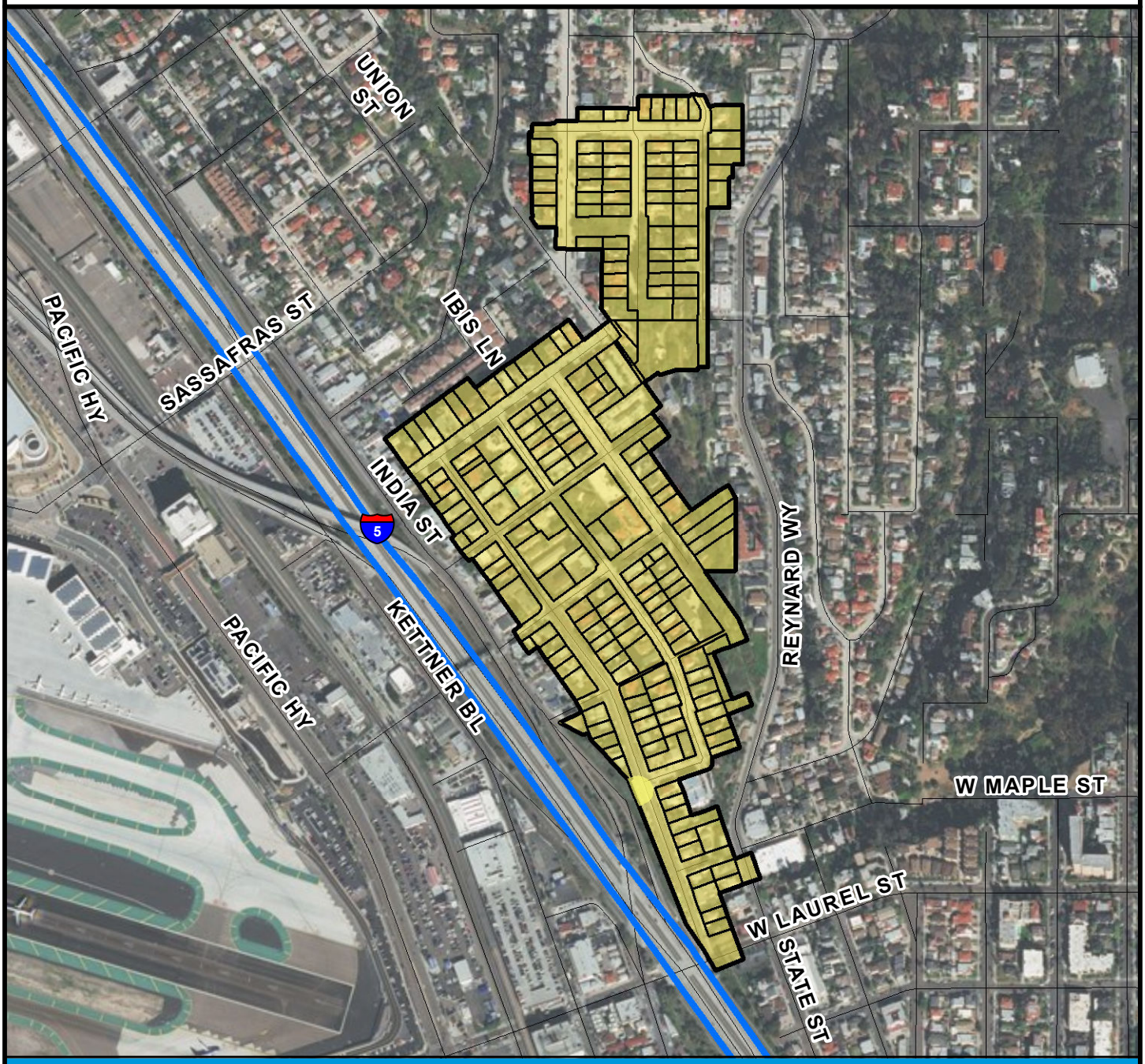

SURCHARGE PROJECT
MDTW-05: MIDTOWN 05

BOUNDARY LEGEND

N

Project Boundary

Parcel Boundaries

PROJECT DATA

TRENCH LENGTH:	10,841 FT
SERVICE DROPS:	208
POWER POLE REMOVAL:	99
TRANSFORMER COUNT:	25
ESTIMATED COST:	$ 8,433,621

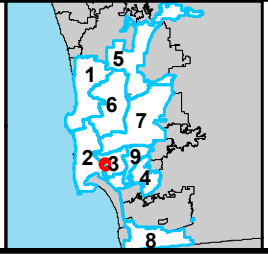

SanGIS
THIS MAP/DATA IS PROVIDED WITHOUT WARRANTY OF ANY KIND, EITHER EXPRESSED OR IMPLIED, INCLUDING BUT NOT LIMITED TO, THE IMPLIED WARRANTIES OF MERCHANTABILITY AND FITNESS FOR A PARTICULAR PURPOSE.

COUNCIL DISTRICT 3
NEIGHBORHOOD: MISSION HILLS
KEYED MAP

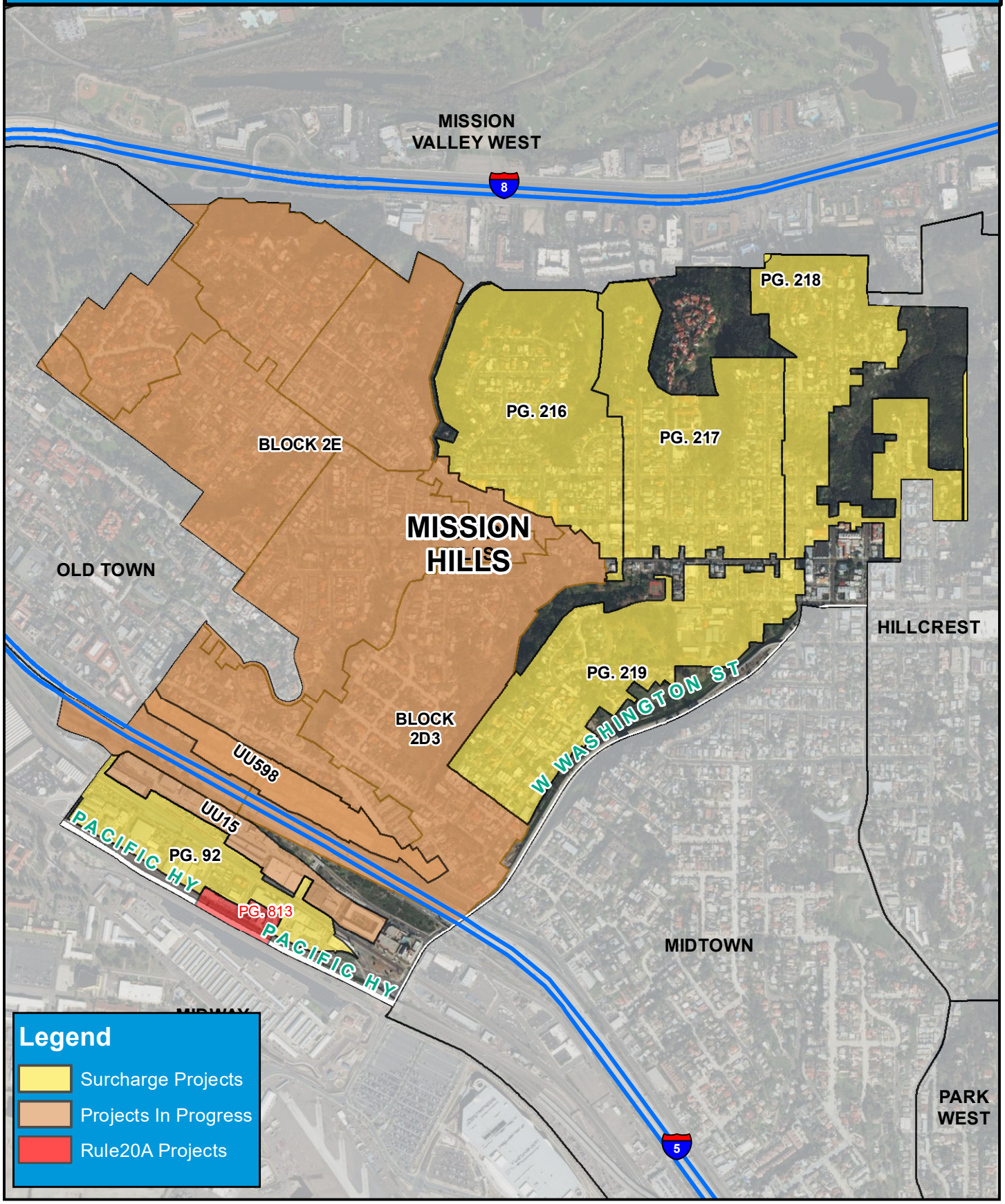

COUNCIL DISTRICT 3
NEIGHBORHOOD: MISSION HILLS
PLANNING COMMUNITY: UPTOWN

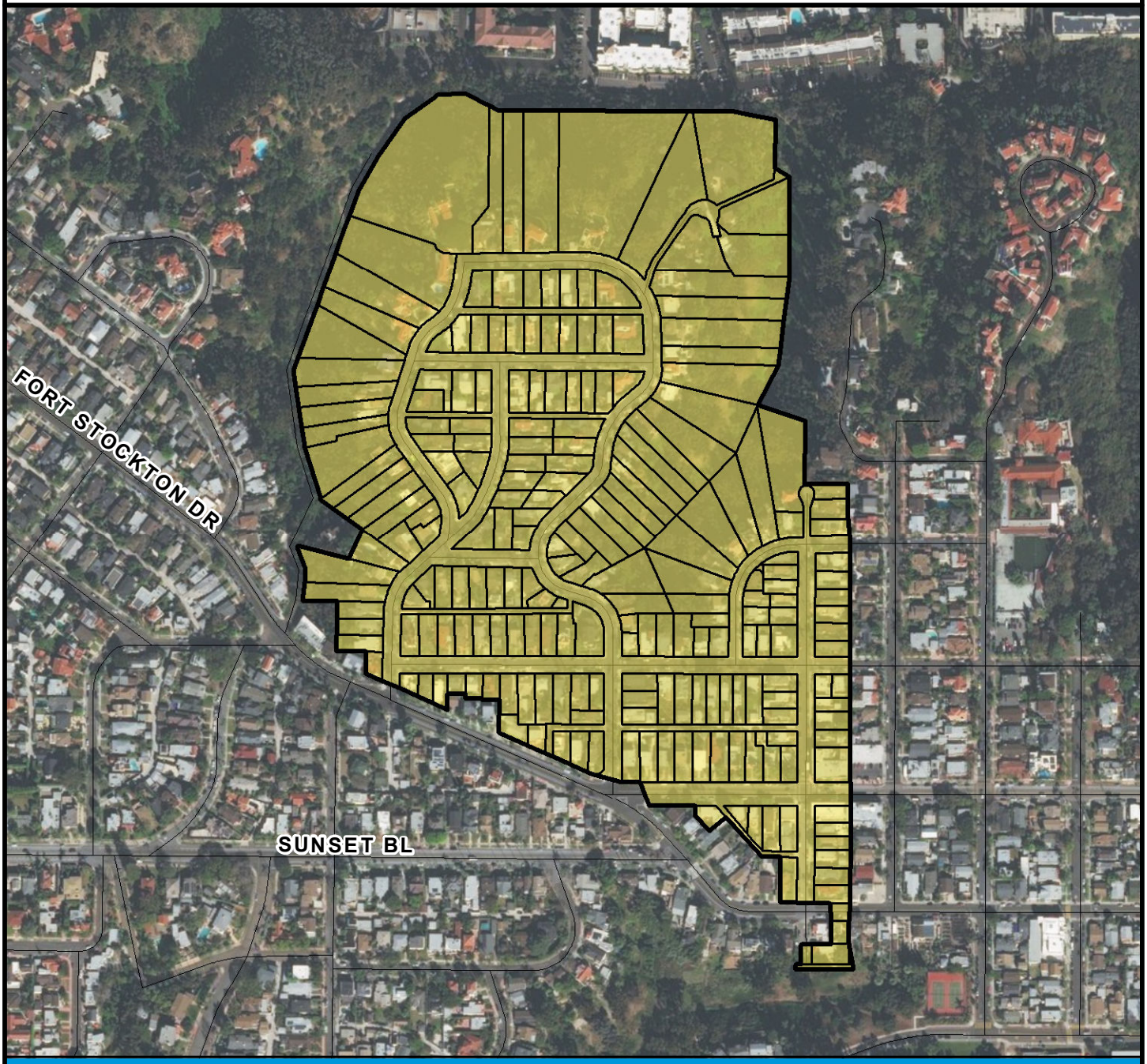

SURCHARGE PROJECT
MHLS-01: MISSION HILLS 01

BOUNDARY LEGEND

Project Boundary

Parcel Boundaries

N

PROJECT DATA

TRENCH LENGTH:	10,125 FT
SERVICE DROPS:	224
POWER POLE REMOVAL:	101
TRANSFORMER COUNT:	23
ESTIMATED COST:	$ 8,010,914

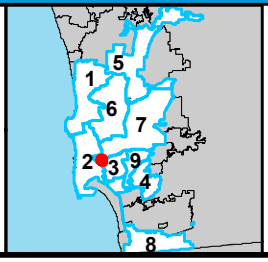

SanGIS
THIS MAP/DATA IS PROVIDED WITHOUT WARRANTY OF ANY KIND, EITHER EXPRESSED OR IMPLIED, INCLUDING BUT NOT LIMITED TO, THE IMPLIED WARRANTIES OF MERCHANTABILITY AND FITNESS FOR A PARTICULAR PURPOSE.

COUNCIL DISTRICT 3
NEIGHBORHOOD: MISSION HILLS
PLANNING COMMUNITY: UPTOWN

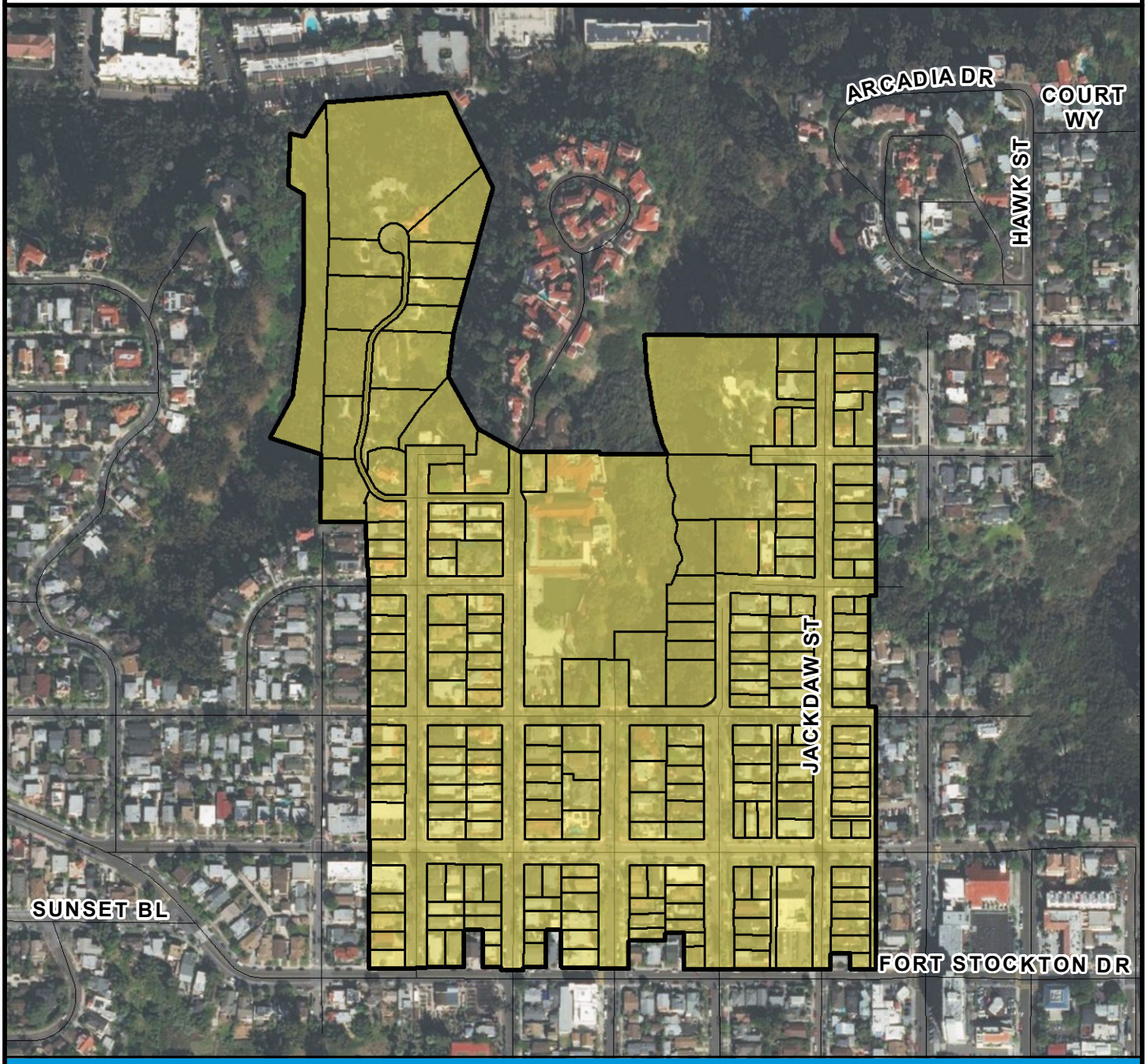

SURCHARGE PROJECT
MHLS-02: MISSION HILLS 02

BOUNDARY LEGEND

Project Boundary

Parcel Boundaries

N

PROJECT DATA

TRENCH LENGTH:	12,237 FT
SERVICE DROPS:	210
POWER POLE REMOVAL:	113
TRANSFORMER COUNT:	25
ESTIMATED COST:	$ 8,901,126

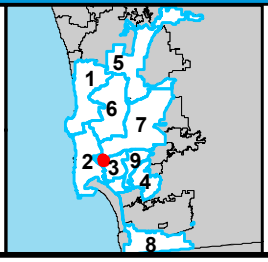

SanGIS
THIS MAP/DATA IS PROVIDED WITHOUT WARRANTY OF ANY KIND, EITHER EXPRESSED OR IMPLIED, INCLUDING BUT NOT LIMITED TO, THE IMPLIED WARRANTIES OF MERCHANTABILITY AND FITNESS FOR A PARTICULAR PURPOSE.

COUNCIL DISTRICT 3
NEIGHBORHOOD: MISSION HILLS
PLANNING COMMUNITY: UPTOWN

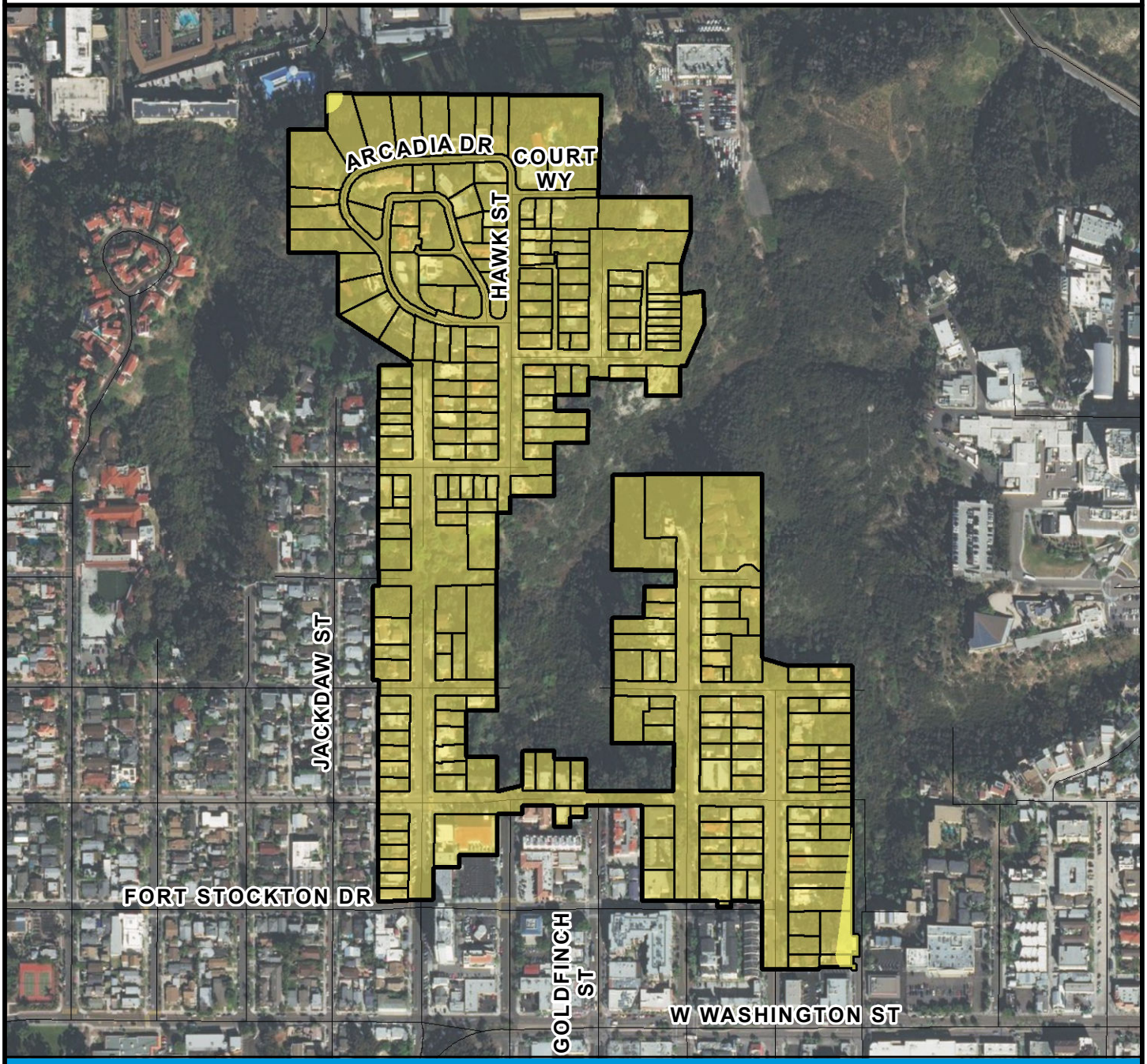

SURCHARGE PROJECT
MHLS-03: MISSION HILLS 03

BOUNDARY LEGEND

- Project Boundary
- Parcel Boundaries

N

PROJECT DATA

TRENCH LENGTH:	9,966 FT
SERVICE DROPS:	231
POWER POLE REMOVAL:	102
TRANSFORMER COUNT:	22
ESTIMATED COST:	$ 8,045,541

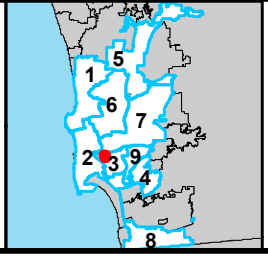

SanGIS
THIS MAP/DATA IS PROVIDED WITHOUT WARRANTY OF ANY KIND, EITHER EXPRESSED OR IMPLIED, INCLUDING BUT NOT LIMITED TO, THE IMPLIED WARRANTIES OF MERCHANTABILITY AND FITNESS FOR A PARTICULAR PURPOSE.

COUNCIL DISTRICT 3
NEIGHBORHOOD: MISSION HILLS
PLANNING COMMUNITY: UPTOWN

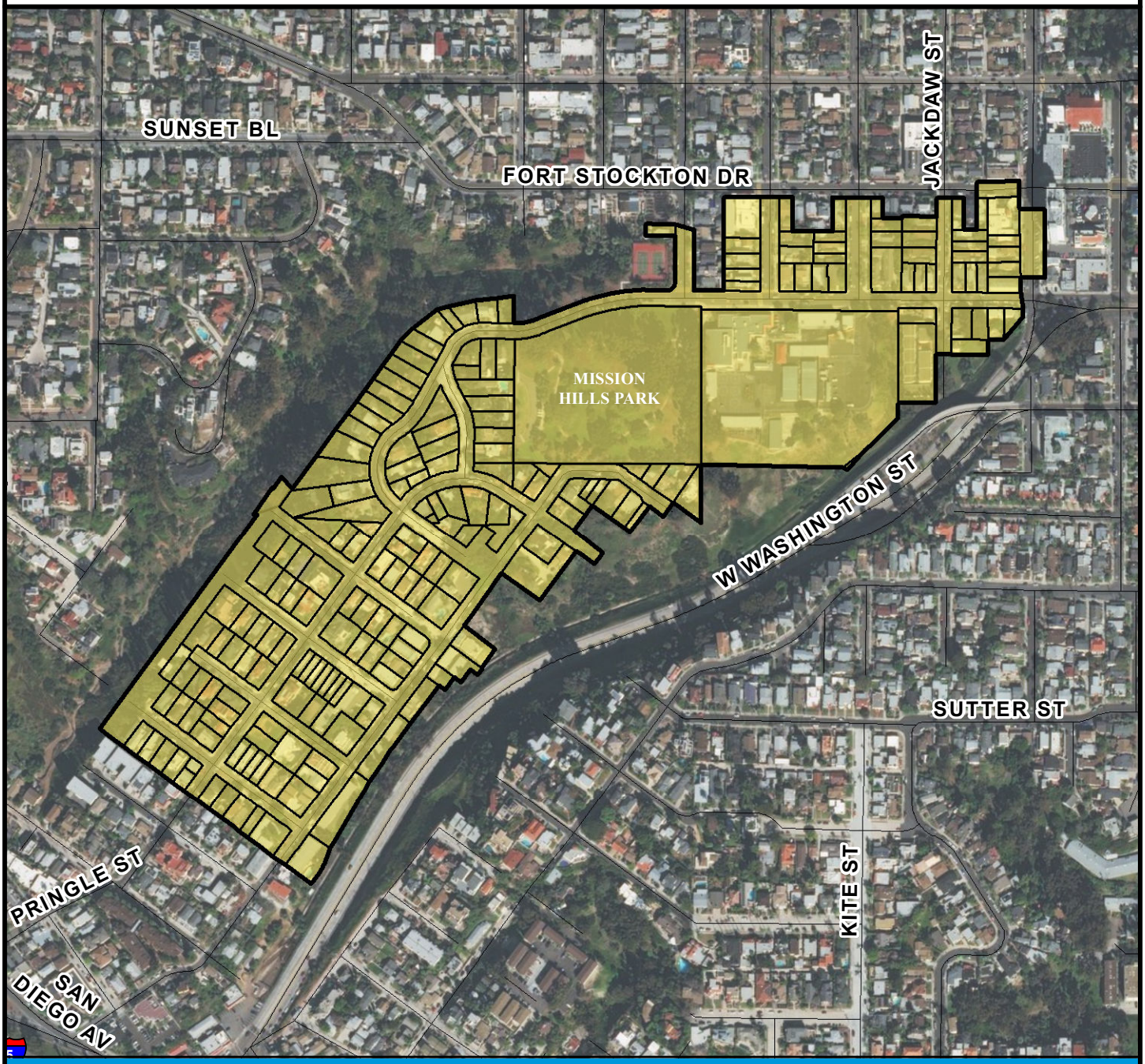

SURCHARGE PROJECT
MHLS-04: MISSION HILLS 04

BOUNDARY LEGEND

- Project Boundary
- Parcel Boundaries

N

PROJECT DATA

TRENCH LENGTH:	9,623 FT
SERVICE DROPS:	205
POWER POLE REMOVAL:	95
TRANSFORMER COUNT:	19
ESTIMATED COST:	$ 7,456,742

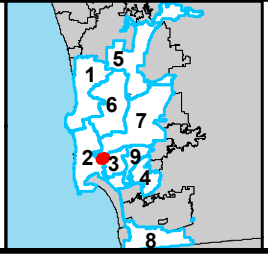

SanGIS
THIS MAP/DATA IS PROVIDED WITHOUT WARRANTY OF ANY KIND, EITHER EXPRESSED OR IMPLIED, INCLUDING BUT NOT LIMITED TO, THE IMPLIED WARRANTIES OF MERCHANTABILITY AND FITNESS FOR A PARTICULAR PURPOSE.

COUNCIL DISTRICT 3
NEIGHBORHOOD: NORMAL HEIGHTS
KEYED MAP

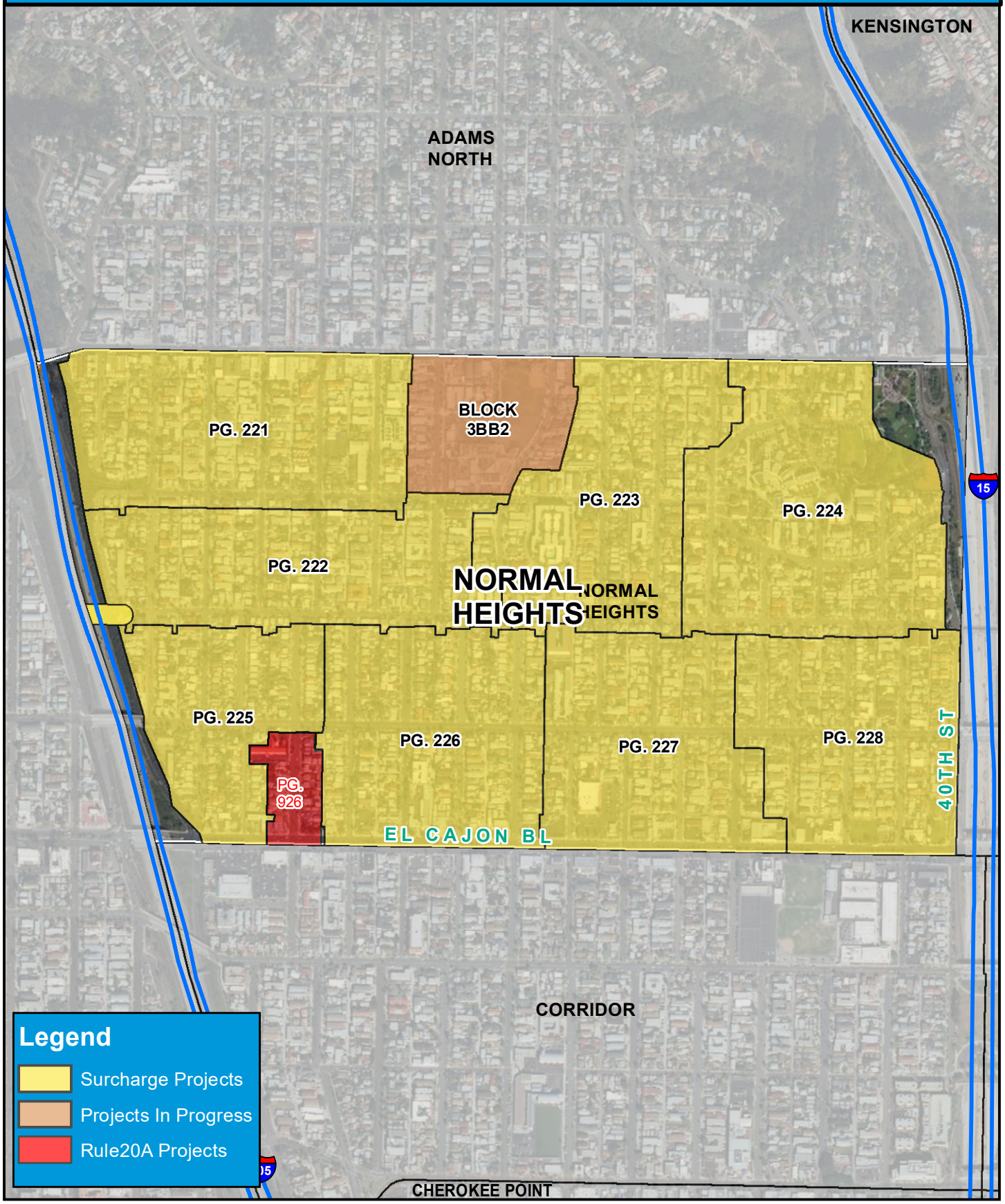

COUNCIL DISTRICT 3
NEIGHBORHOOD: NORMAL HEIGHTS
PLANNING COMMUNITY: NORMAL HEIGHTS

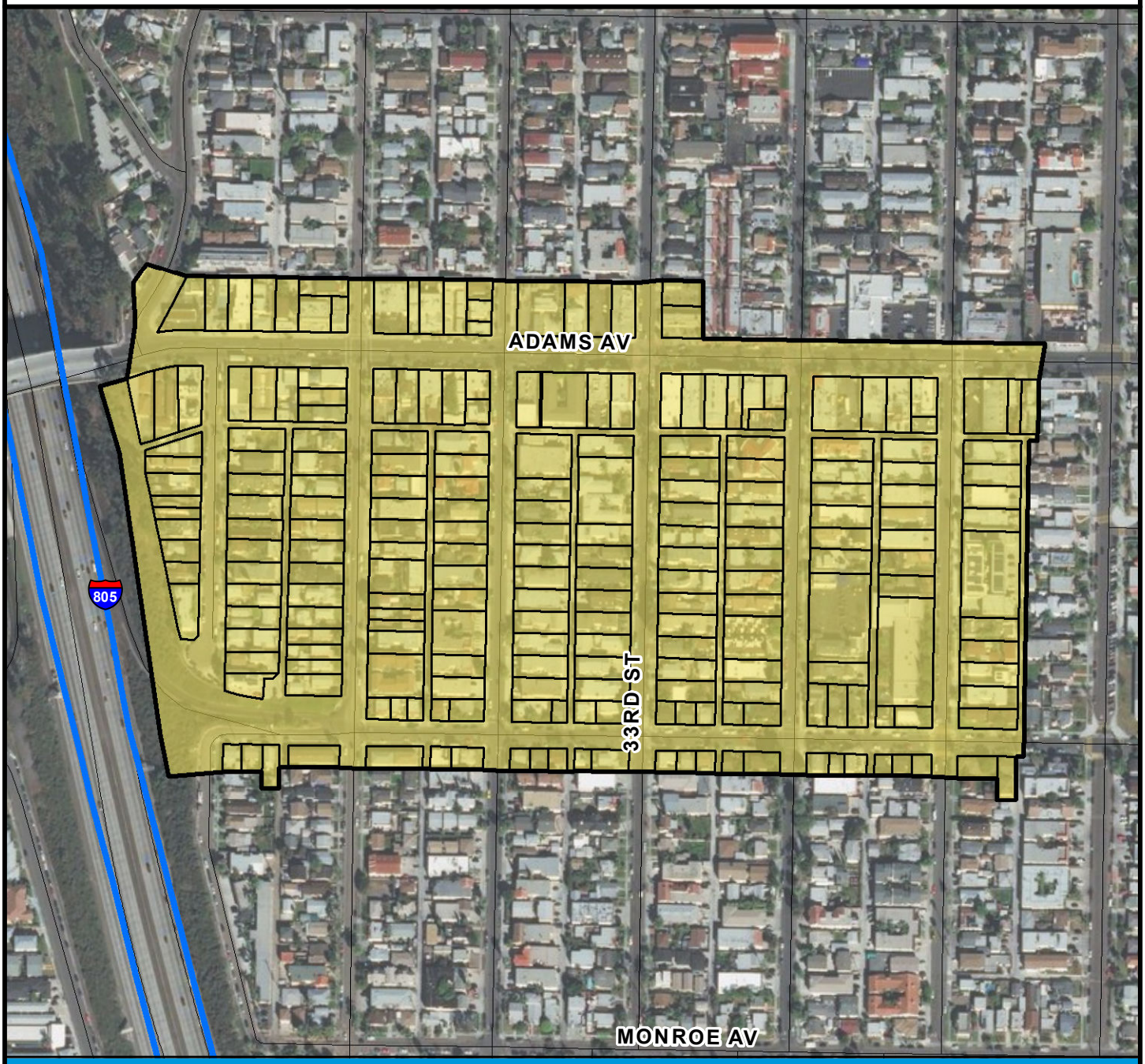

SURCHARGE PROJECT
NHTS-01: NORMAL HEIGHTS 01

BOUNDARY LEGEND

N

Project Boundary

Parcel Boundaries

PROJECT DATA

TRENCH LENGTH:	10,259 FT
SERVICE DROPS:	226
POWER POLE REMOVAL:	98
TRANSFORMER COUNT:	33
ESTIMATED COST:	$ 8,404,542

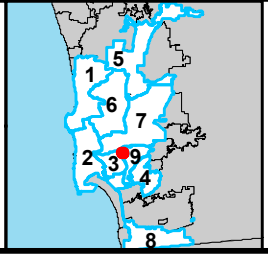

SanGIS
THIS MAP/DATA IS PROVIDED WITHOUT WARRANTY OF ANY KIND, EITHER EXPRESSED OR IMPLIED, INCLUDING BUT NOT LIMITED TO, THE IMPLIED WARRANTIES OF MERCHANTABILITY AND FITNESS FOR A PARTICULAR PURPOSE.

COUNCIL DISTRICT 3
NEIGHBORHOOD: NORMAL HEIGHTS
PLANNING COMMUNITY: NORMAL HEIGHTS

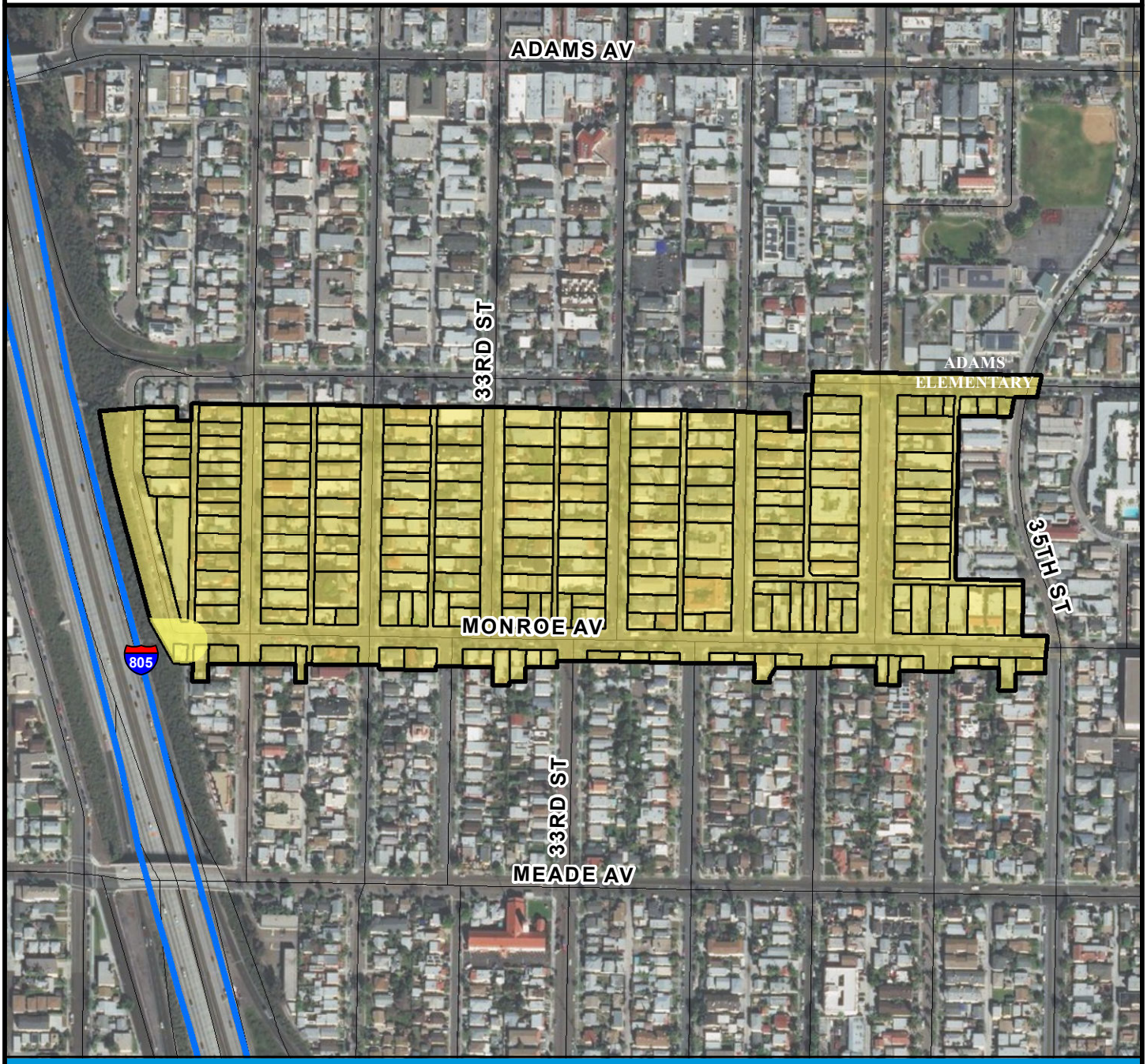

SURCHARGE PROJECT
NHTS-02: NORMAL HEIGHTS 02

BOUNDARY LEGEND

Project Boundary

Parcel Boundaries

N

PROJECT DATA

TRENCH LENGTH:	8,482 FT
SERVICE DROPS:	202
POWER POLE REMOVAL:	71
TRANSFORMER COUNT:	23
ESTIMATED COST:	$ 6,979,609

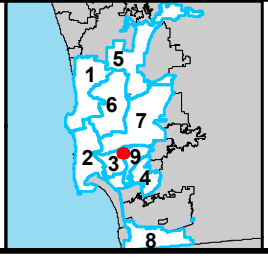

SanGIS
THIS MAP/DATA IS PROVIDED WITHOUT WARRANTY OF ANY KIND, EITHER EXPRESSED OR IMPLIED, INCLUDING BUT NOT LIMITED TO, THE IMPLIED WARRANTIES OF MERCHANTABILITY AND FITNESS FOR A PARTICULAR PURPOSE.

COUNCIL DISTRICT 3
NEIGHBORHOOD: NORMAL HEIGHTS
PLANNING COMMUNITY: NORMAL HEIGHTS

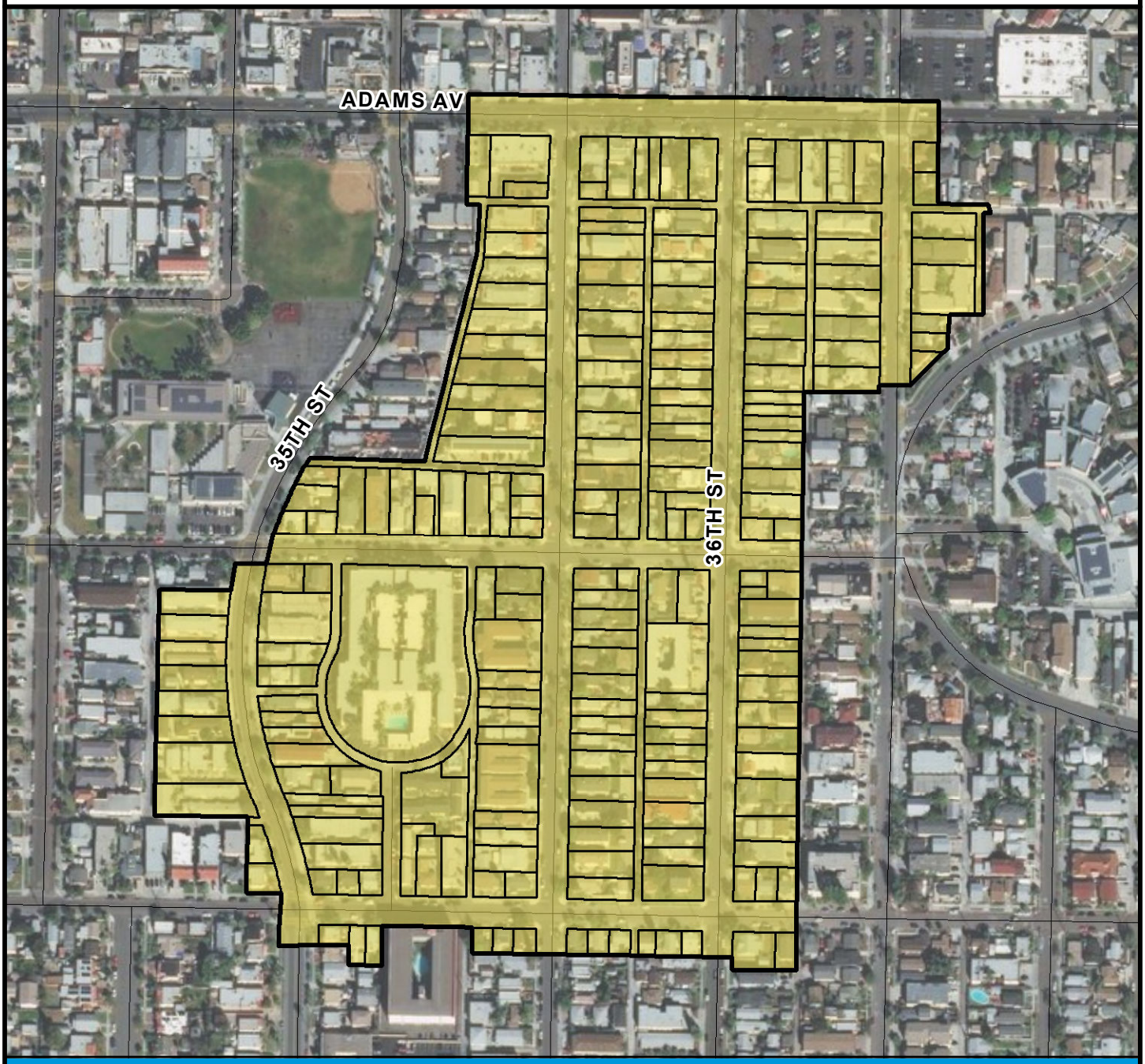

SURCHARGE PROJECT
NHTS-03: NORMAL HEIGHTS 03

BOUNDARY LEGEND

Project Boundary

Parcel Boundaries

N

PROJECT DATA

TRENCH LENGTH:	8,399 FT
SERVICE DROPS:	212
POWER POLE REMOVAL:	75
TRANSFORMER COUNT:	22
ESTIMATED COST:	$ 7,054,815

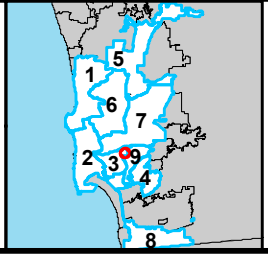

SanGIS
THIS MAP/DATA IS PROVIDED WITHOUT WARRANTY OF ANY KIND, EITHER EXPRESSED OR IMPLIED, INCLUDING BUT NOT LIMITED TO, THE IMPLIED WARRANTIES OF MERCHANTABILITY AND FITNESS FOR A PARTICULAR PURPOSE.

COUNCIL DISTRICT 3
NEIGHBORHOOD: NORMAL HEIGHTS
PLANNING COMMUNITY: NORMAL HEIGHTS

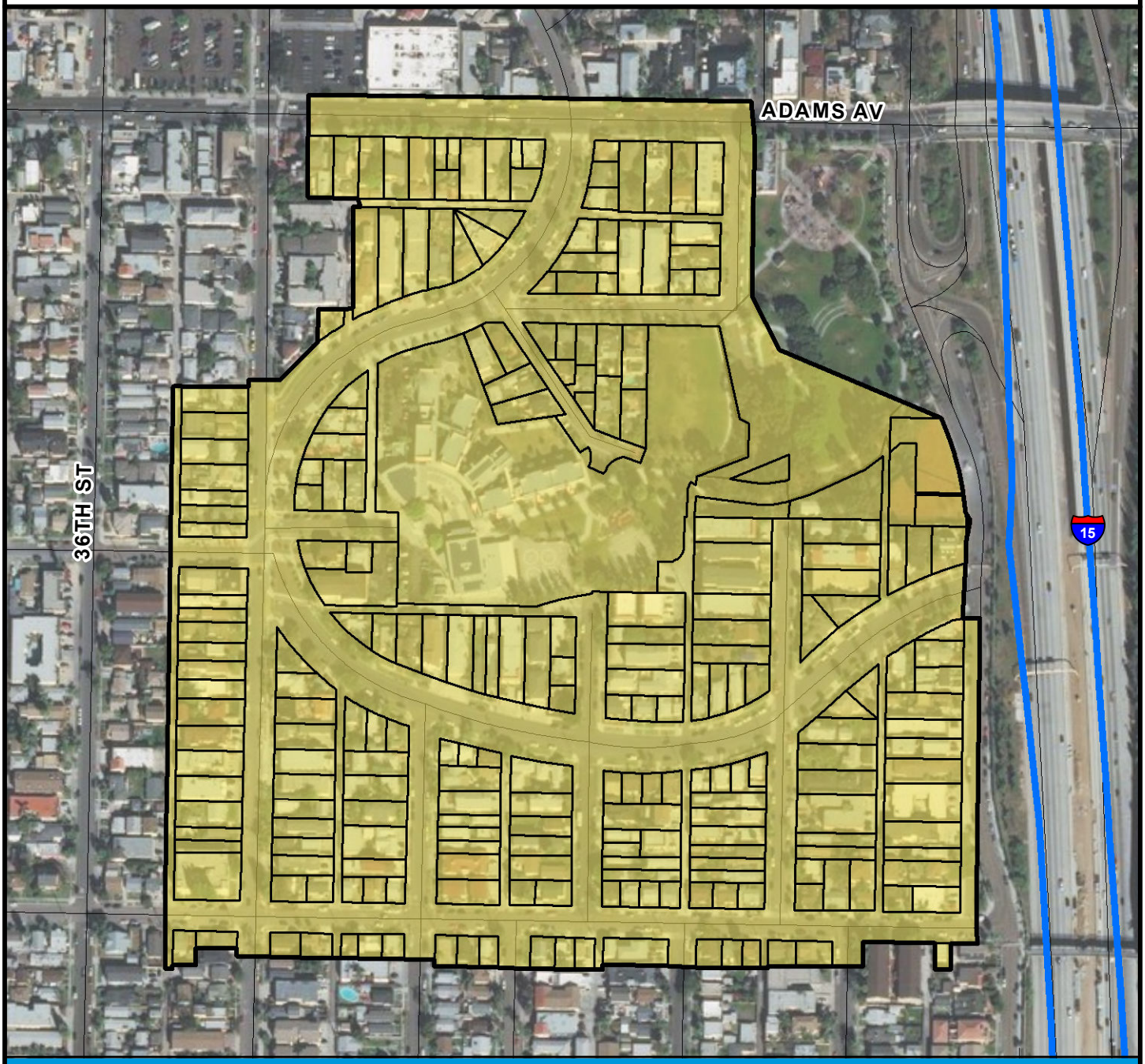

SURCHARGE PROJECT
NHTS-04: NORMAL HEIGHTS 04

BOUNDARY LEGEND

Project Boundary

Parcel Boundaries

N

PROJECT DATA

TRENCH LENGTH:	10,079 FT
SERVICE DROPS:	242
POWER POLE REMOVAL:	96
TRANSFORMER COUNT:	20
ESTIMATED COST:	$ 8,165,947

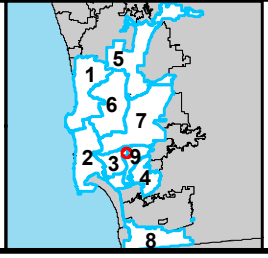

SanGIS
THIS MAP/DATA IS PROVIDED WITHOUT WARRANTY OF ANY KIND, EITHER EXPRESSED OR IMPLIED, INCLUDING BUT NOT LIMITED TO, THE IMPLIED WARRANTIES OF MERCHANTABILITY AND FITNESS FOR A PARTICULAR PURPOSE.

COUNCIL DISTRICT 3
NEIGHBORHOOD: NORMAL HEIGHTS
PLANNING COMMUNITY: NORMAL HEIGHTS

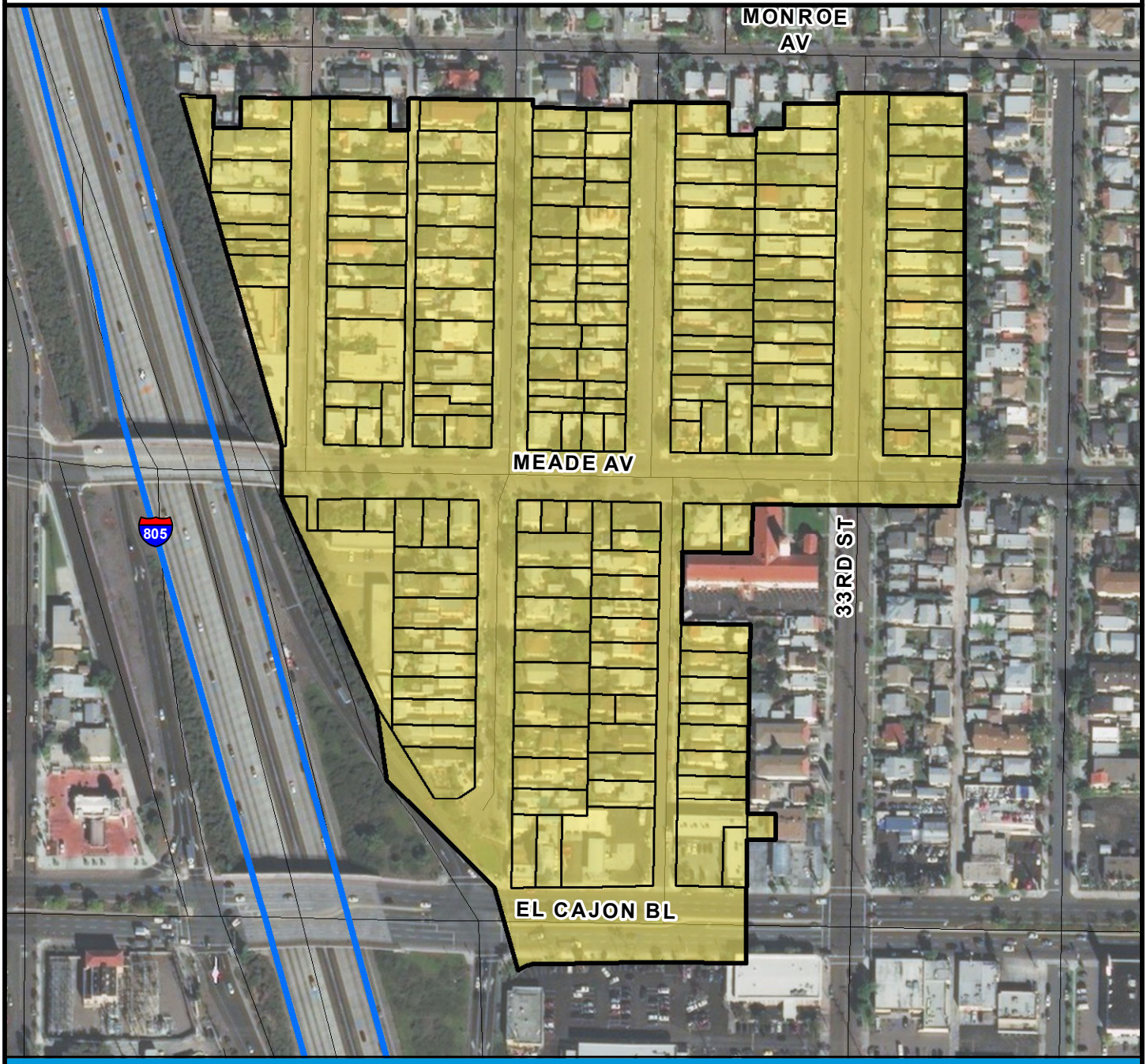

SURCHARGE PROJECT
NHTS-05: NORMAL HEIGHTS 05

BOUNDARY LEGEND

Project Boundary

Parcel Boundaries

N

PROJECT DATA

TRENCH LENGTH:	3,758 FT
SERVICE DROPS:	165
POWER POLE REMOVAL:	45
TRANSFORMER COUNT:	13
ESTIMATED COST:	$ 4,228,908

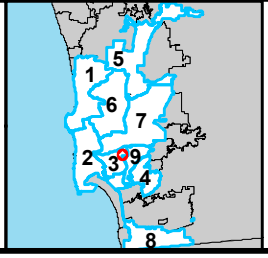

SanGIS
THIS MAP/DATA IS PROVIDED WITHOUT WARRANTY OF ANY KIND, EITHER EXPRESSED OR IMPLIED, INCLUDING BUT NOT LIMITED TO, THE IMPLIED WARRANTIES OF MERCHANTABILITY AND FITNESS FOR A PARTICULAR PURPOSE.

COUNCIL DISTRICT 3
NEIGHBORHOOD: NORMAL HEIGHTS
PLANNING COMMUNITY: NORMAL HEIGHTS

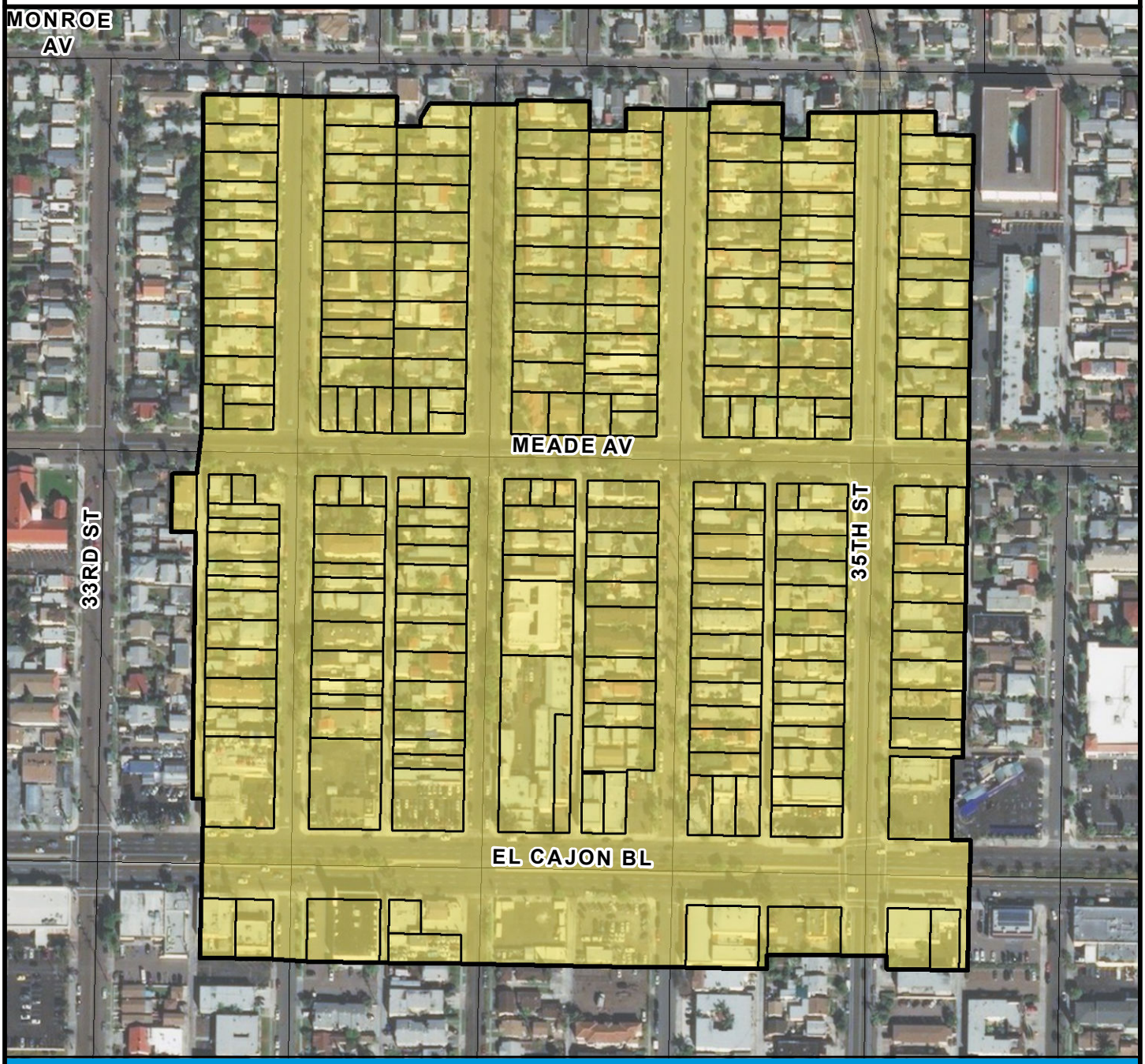

SURCHARGE PROJECT
NHTS-06: NORMAL HEIGHTS 06

BOUNDARY LEGEND

Project Boundary

Parcel Boundaries

N

PROJECT DATA

TRENCH LENGTH:	3,767 FT
SERVICE DROPS:	222
POWER POLE REMOVAL:	48
TRANSFORMER COUNT:	11
ESTIMATED COST:	$ 4,804,659

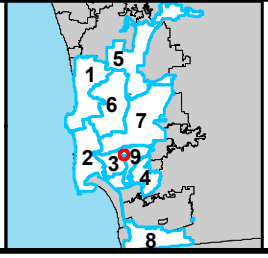

SanGIS
THIS MAP/DATA IS PROVIDED WITHOUT WARRANTY OF ANY KIND, EITHER EXPRESSED OR IMPLIED, INCLUDING BUT NOT LIMITED TO, THE IMPLIED WARRANTIES OF MERCHANTABILITY AND FITNESS FOR A PARTICULAR PURPOSE.

COUNCIL DISTRICT 3
NEIGHBORHOOD: NORMAL HEIGHTS
PLANNING COMMUNITY: NORMAL HEIGHTS

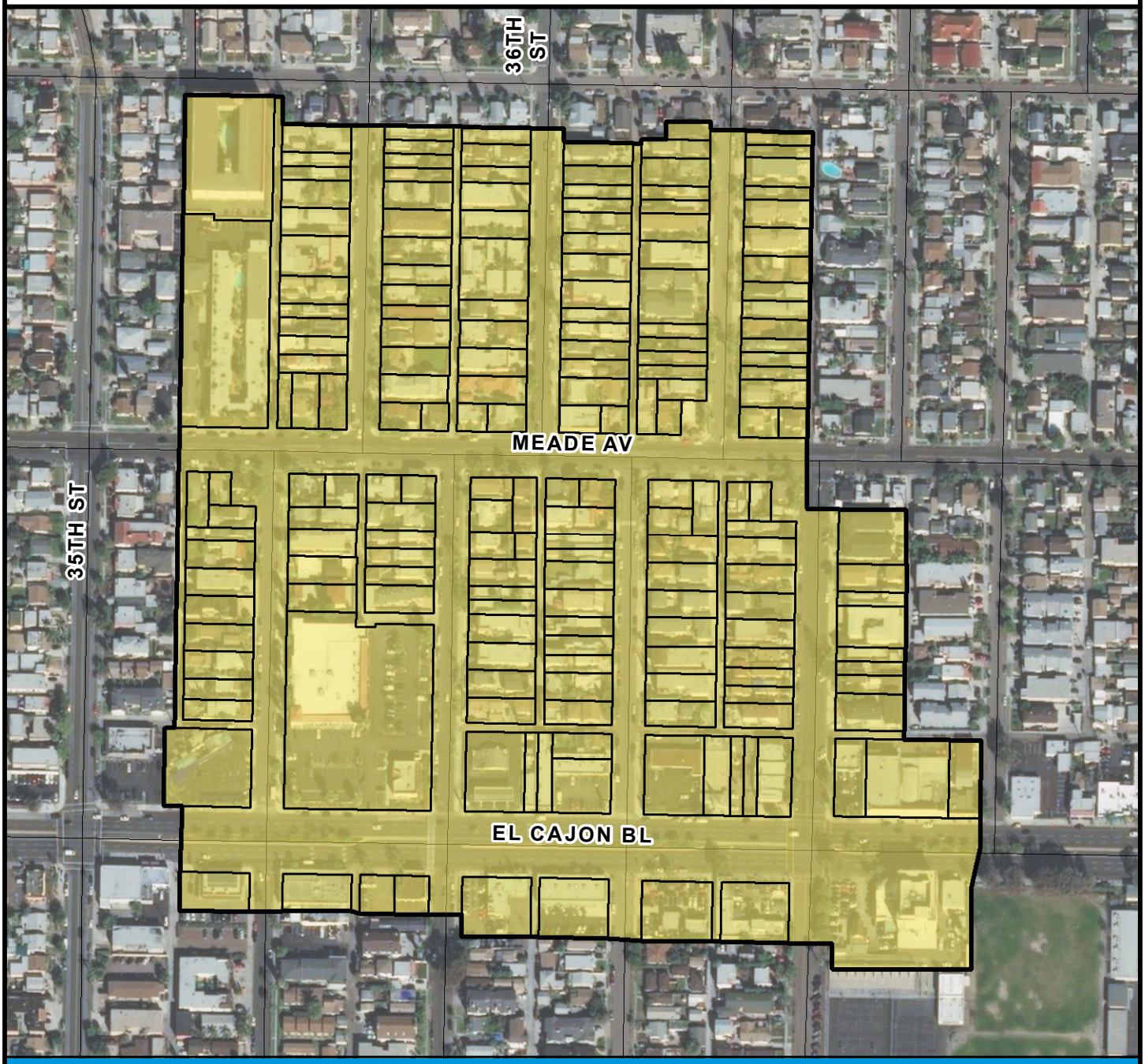

SURCHARGE PROJECT
NHTS-07: NORMAL HEIGHTS 07

BOUNDARY LEGEND

Project Boundary

Parcel Boundaries

N

PROJECT DATA

TRENCH LENGTH:	3,607 FT
SERVICE DROPS:	189
POWER POLE REMOVAL:	44
TRANSFORMER COUNT:	14
ESTIMATED COST:	$ 4,406,549

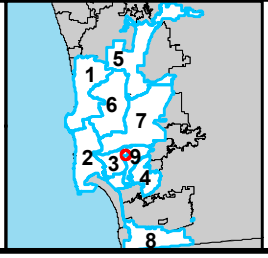

SanGIS
THIS MAP/DATA IS PROVIDED WITHOUT WARRANTY OF ANY KIND, EITHER EXPRESSED OR IMPLIED, INCLUDING BUT NOT LIMITED TO, THE IMPLIED WARRANTIES OF MERCHANTABILITY AND FITNESS FOR A PARTICULAR PURPOSE.

COUNCIL DISTRICT 3
NEIGHBORHOOD: NORMAL HEIGHTS
PLANNING COMMUNITY: NORMAL HEIGHTS

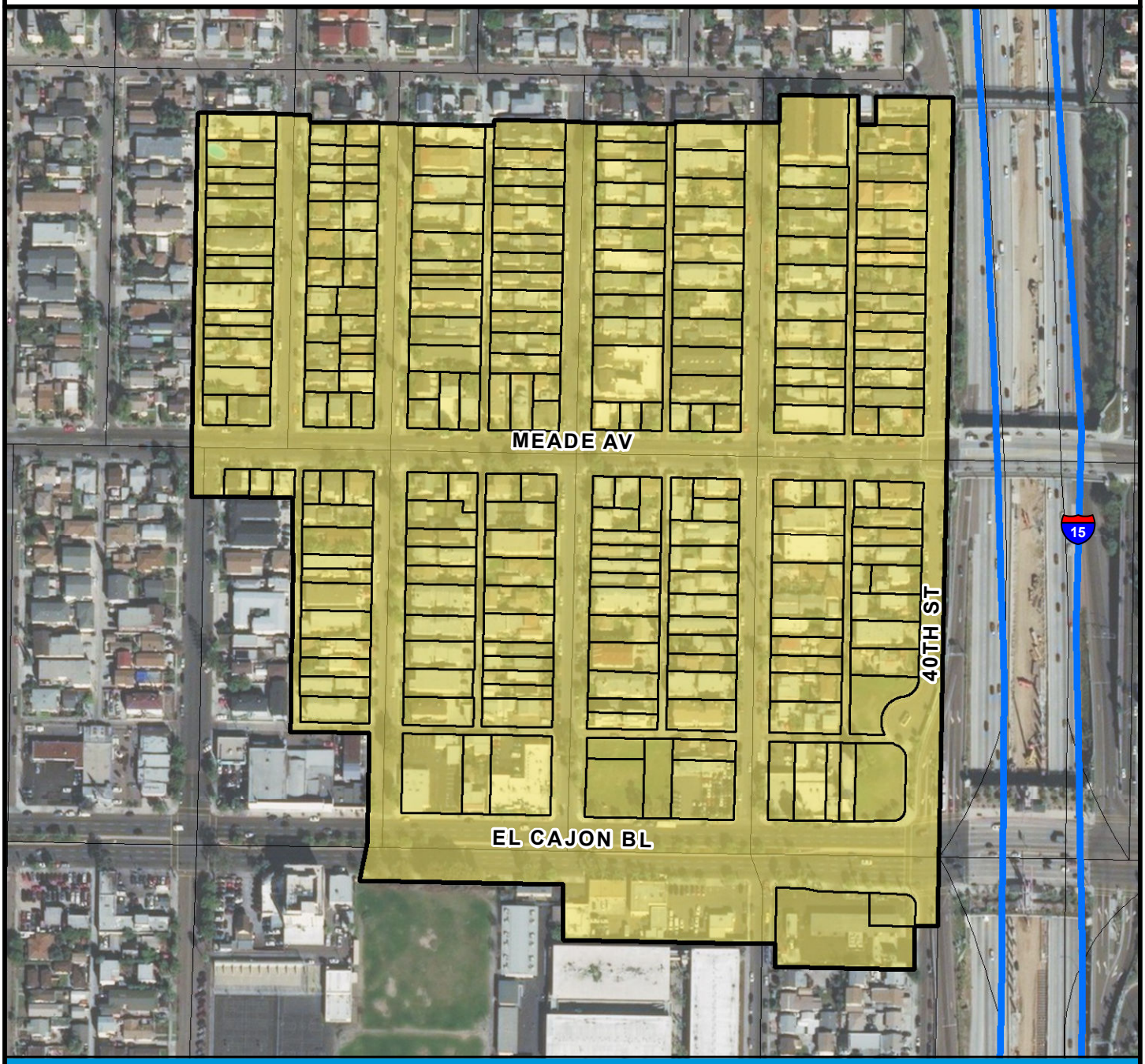

SURCHARGE PROJECT
NHTS-08: NORMAL HEIGHTS 08

BOUNDARY LEGEND

Project Boundary

Parcel Boundaries

N

PROJECT DATA

TRENCH LENGTH:	4,252 FT
SERVICE DROPS:	227
POWER POLE REMOVAL:	52
TRANSFORMER COUNT:	15
ESTIMATED COST:	$ 5,163,057

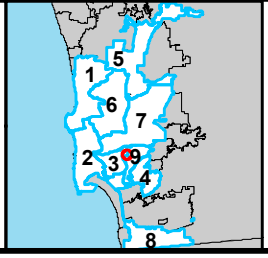

SanGIS
THIS MAP/DATA IS PROVIDED WITHOUT WARRANTY OF ANY KIND, EITHER EXPRESSED OR IMPLIED, INCLUDING BUT NOT LIMITED TO, THE IMPLIED WARRANTIES OF MERCHANTABILITY AND FITNESS FOR A PARTICULAR PURPOSE.

COUNCIL DISTRICT 3
NEIGHBORHOOD: NORTH PARK
KEYED MAP

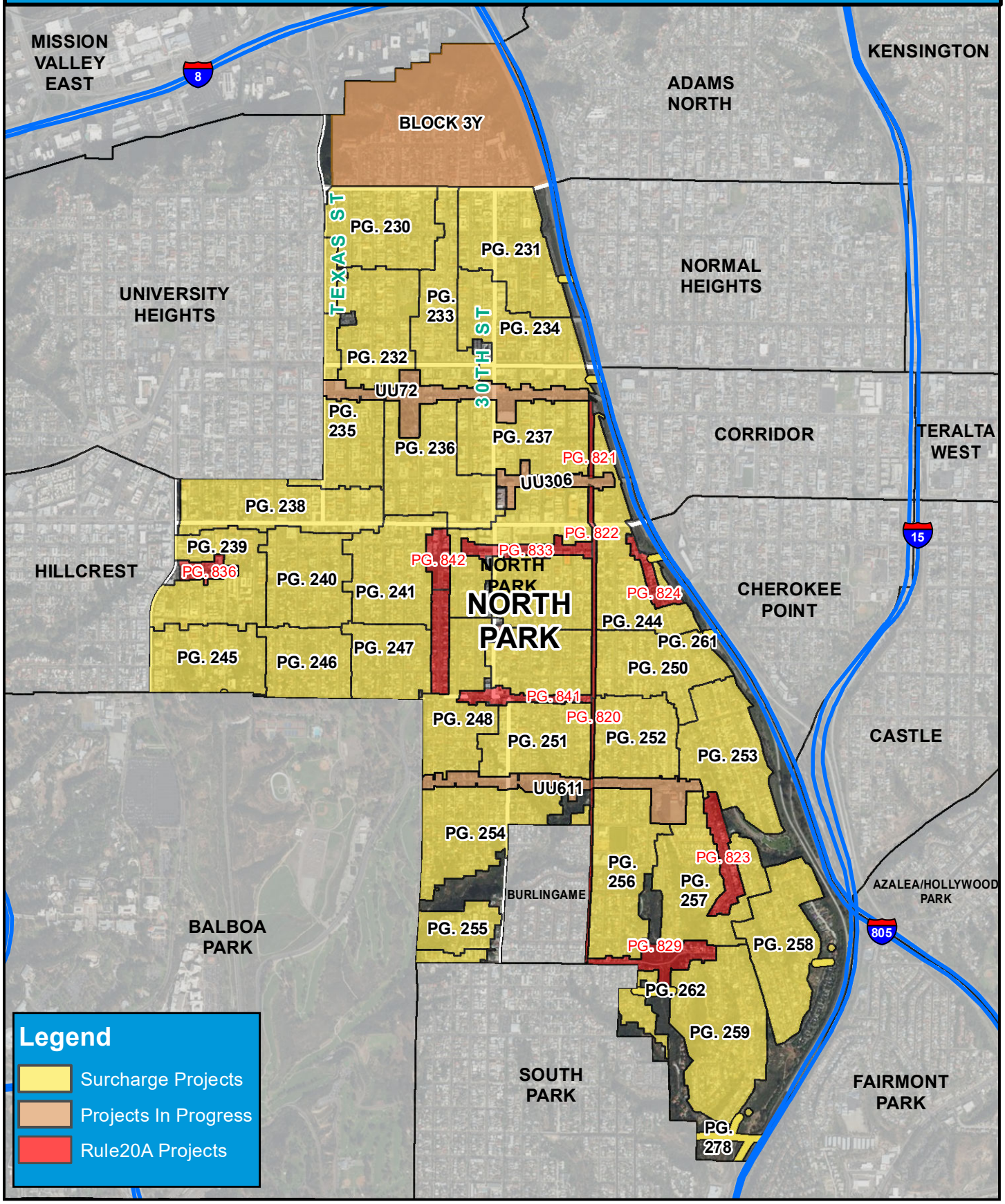

COUNCIL DISTRICT 3
NEIGHBORHOOD: NORTH PARK
PLANNING COMMUNITY: GREATER NORTH PARK

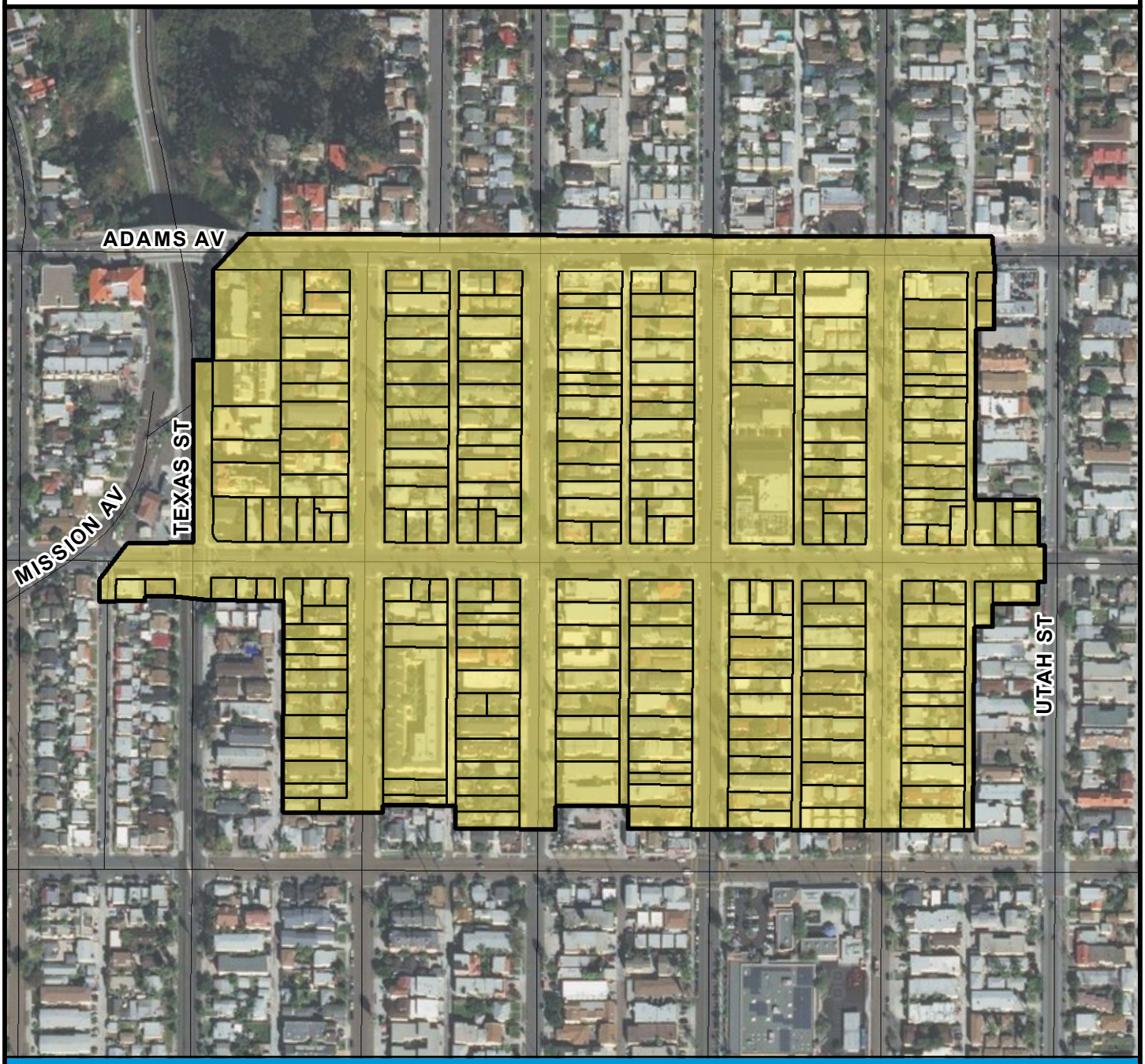

SURCHARGE PROJECT
NOPK-01: NORTH PARK 01

BOUNDARY LEGEND

Project Boundary

Parcel Boundaries

N

PROJECT DATA

TRENCH LENGTH:	7,680 FT
SERVICE DROPS:	231
POWER POLE REMOVAL:	71
TRANSFORMER COUNT:	25
ESTIMATED COST:	$ 7,042,621

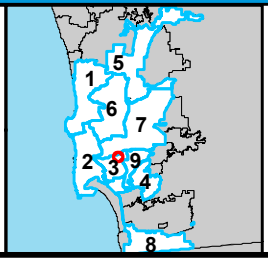

SanGIS
THIS MAP/DATA IS PROVIDED WITHOUT WARRANTY OF ANY KIND, EITHER EXPRESSED OR IMPLIED, INCLUDING BUT NOT LIMITED TO, THE IMPLIED WARRANTIES OF MERCHANTABILITY AND FITNESS FOR A PARTICULAR PURPOSE.

COUNCIL DISTRICT 3
NEIGHBORHOOD: NORTH PARK
PLANNING COMMUNITY: GREATER NORTH PARK

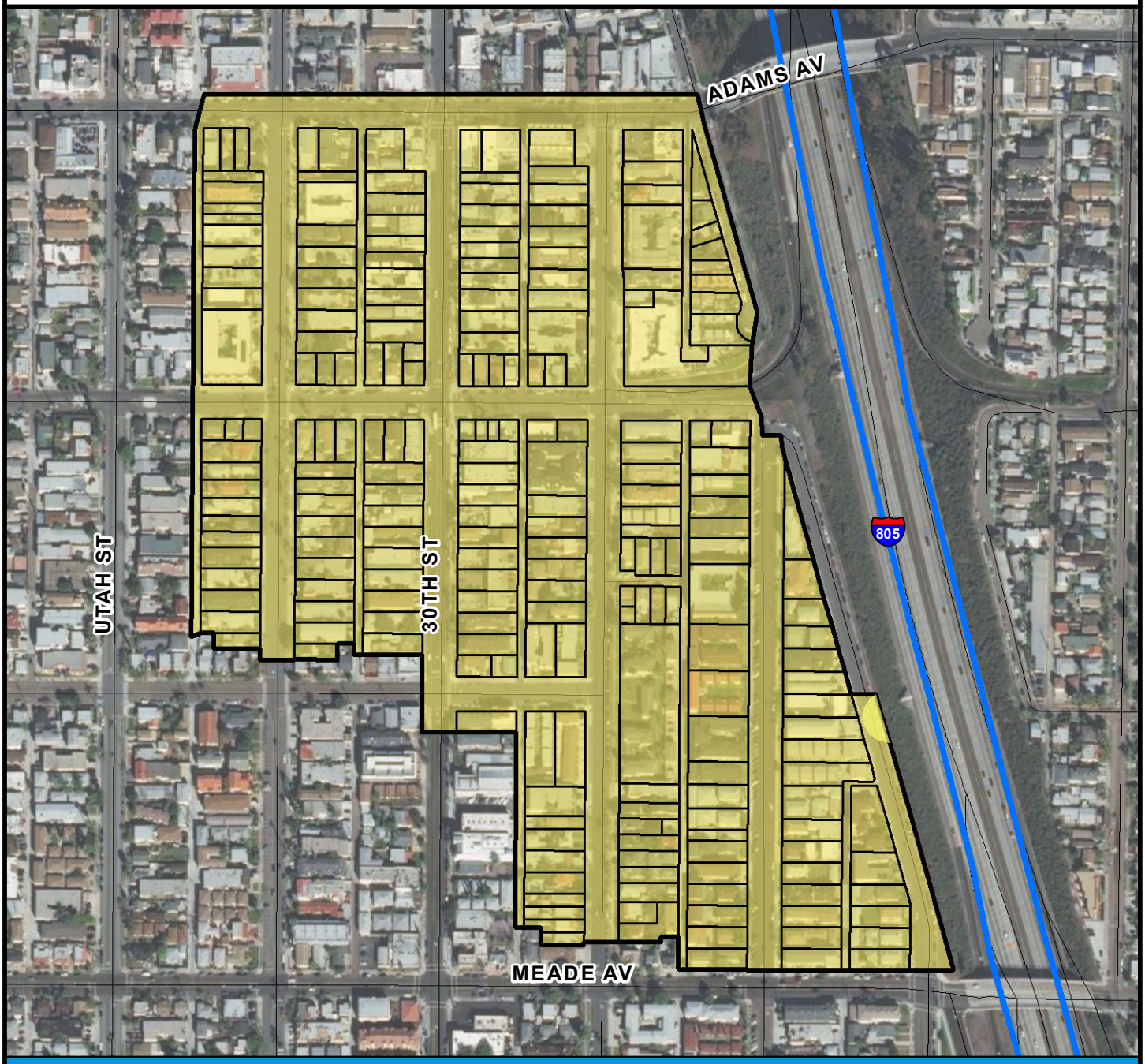

SURCHARGE PROJECT
NOPK-02: NORTH PARK 02

BOUNDARY LEGEND

Project Boundary

Parcel Boundaries

N

PROJECT DATA

TRENCH LENGTH:	8,220 FT
SERVICE DROPS:	231
POWER POLE REMOVAL:	89
TRANSFORMER COUNT:	30
ESTIMATED COST:	$ 7,482,896

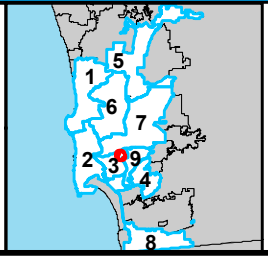

SanGIS
THIS MAP/DATA IS PROVIDED WITHOUT WARRANTY OF ANY KIND, EITHER EXPRESSED OR IMPLIED, INCLUDING BUT NOT LIMITED TO, THE IMPLIED WARRANTIES OF MERCHANTABILITY AND FITNESS FOR A PARTICULAR PURPOSE.

COUNCIL DISTRICT 3
NEIGHBORHOOD: NORTH PARK
PLANNING COMMUNITY: GREATER NORTH PARK

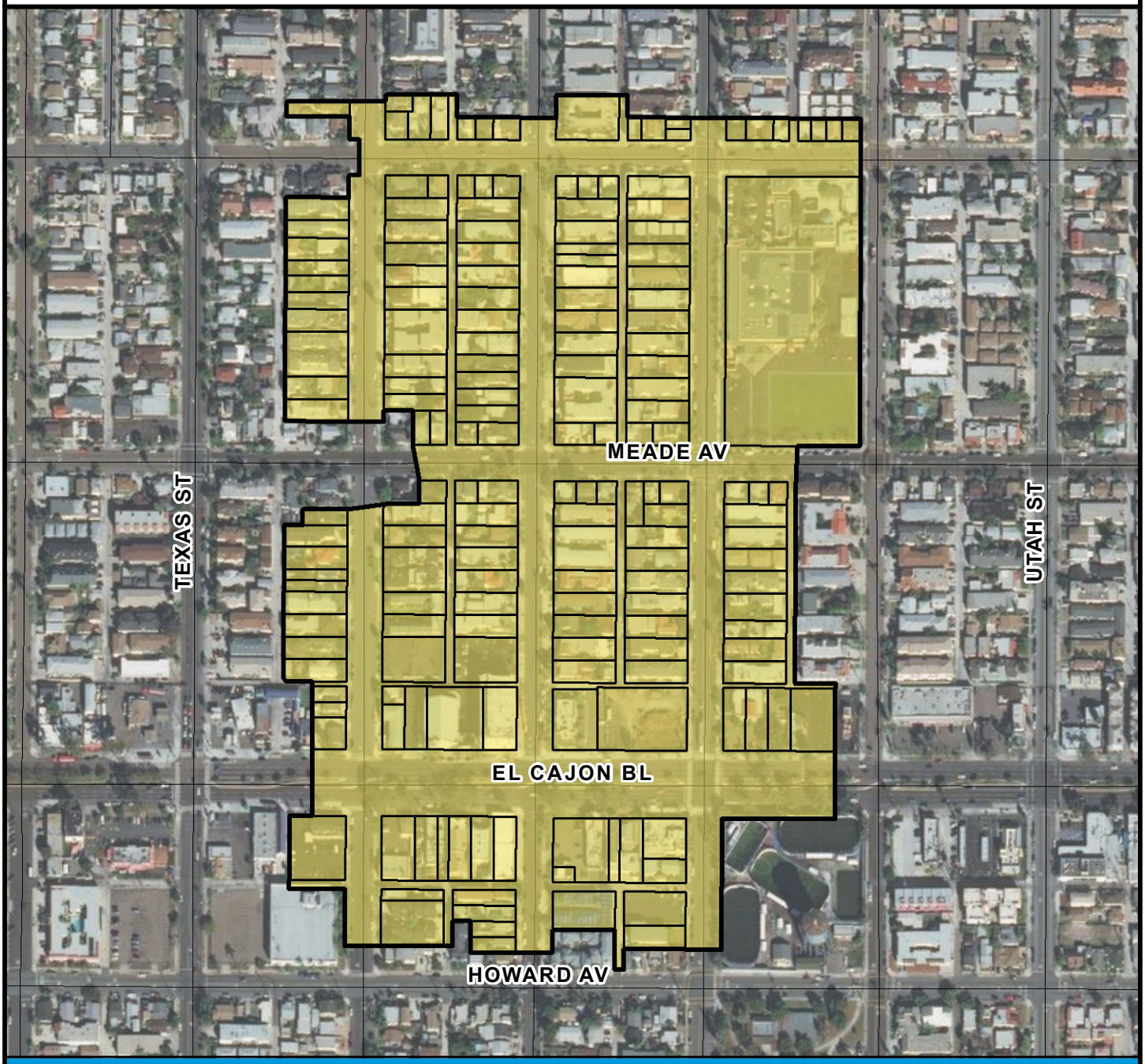

SURCHARGE PROJECT
NOPK-03: NORTH PARK 03

BOUNDARY LEGEND

Project Boundary

Parcel Boundaries

N

PROJECT DATA

TRENCH LENGTH:	6,777 FT
SERVICE DROPS:	179
POWER POLE REMOVAL:	70
TRANSFORMER COUNT:	24
ESTIMATED COST:	$ 6,058,419

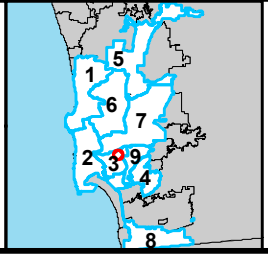

SanGIS
THIS MAP/DATA IS PROVIDED WITHOUT WARRANTY OF ANY KIND, EITHER EXPRESSED OR IMPLIED, INCLUDING BUT NOT LIMITED TO, THE IMPLIED WARRANTIES OF MERCHANTABILITY AND FITNESS FOR A PARTICULAR PURPOSE.

COUNCIL DISTRICT 3
NEIGHBORHOOD: NORTH PARK
PLANNING COMMUNITY: GREATER NORTH PARK

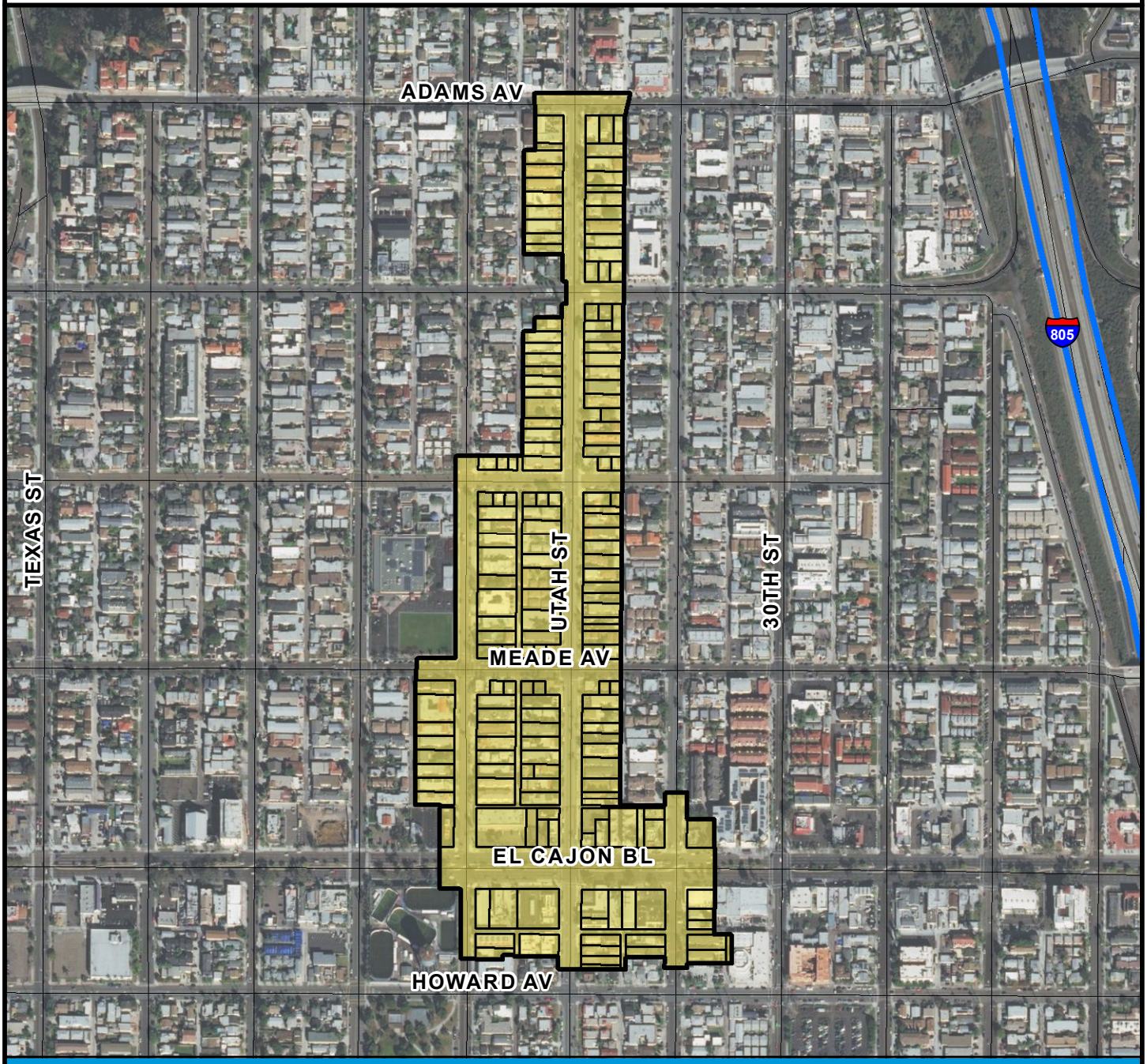

SURCHARGE PROJECT
NOPK-04: NORTH PARK 04

BOUNDARY LEGEND

Project Boundary

Parcel Boundaries

N

PROJECT DATA

TRENCH LENGTH:	6,540 FT
SERVICE DROPS:	173
POWER POLE REMOVAL:	54
TRANSFORMER COUNT:	12
ESTIMATED COST:	$ 5,476,911

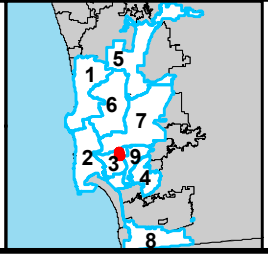

SanGIS
THIS MAP/DATA IS PROVIDED WITHOUT WARRANTY OF ANY KIND, EITHER EXPRESSED OR IMPLIED, INCLUDING BUT NOT LIMITED TO, THE IMPLIED WARRANTIES OF MERCHANTABILITY AND FITNESS FOR A PARTICULAR PURPOSE.

COUNCIL DISTRICT 3
NEIGHBORHOOD: NORTH PARK
PLANNING COMMUNITY: GREATER NORTH PARK

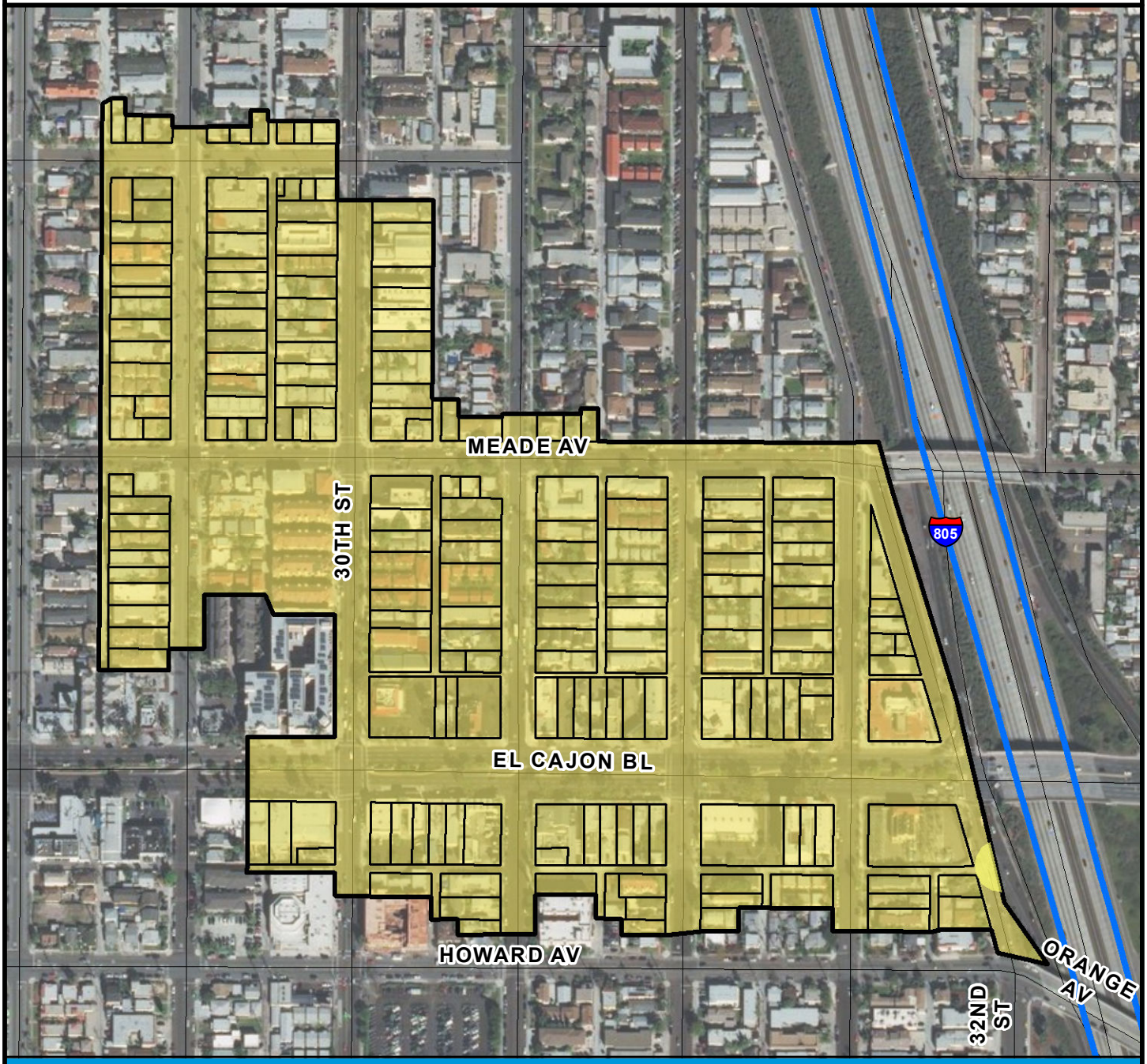

SURCHARGE PROJECT
NOPK-05: NORTH PARK 05

BOUNDARY LEGEND

N

Project Boundary

Parcel Boundaries

PROJECT DATA

TRENCH LENGTH:	6,249 FT
SERVICE DROPS:	194
POWER POLE REMOVAL:	83
TRANSFORMER COUNT:	20
ESTIMATED COST:	$ 6,098,098

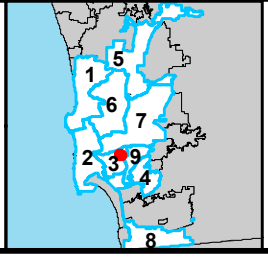

SanGIS
THIS MAP/DATA IS PROVIDED WITHOUT WARRANTY OF ANY KIND, EITHER EXPRESSED OR IMPLIED, INCLUDING BUT NOT LIMITED TO, THE IMPLIED WARRANTIES OF MERCHANTABILITY AND FITNESS FOR A PARTICULAR PURPOSE.

COUNCIL DISTRICT 3
NEIGHBORHOOD: NORTH PARK
PLANNING COMMUNITY: GREATER NORTH PARK

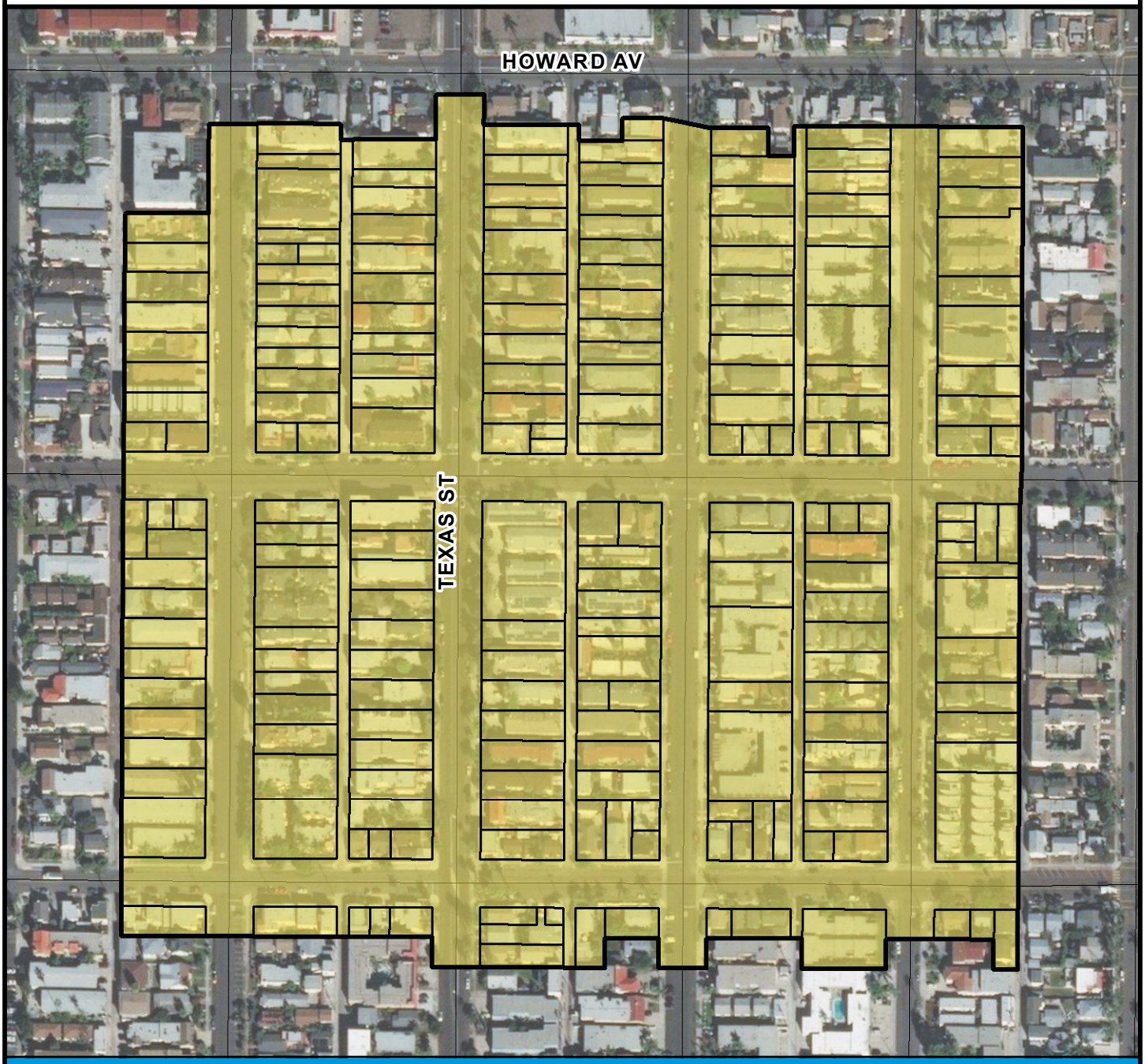

SURCHARGE PROJECT
NOPK-06: NORTH PARK 06

BOUNDARY LEGEND

Project Boundary

Parcel Boundaries

N

PROJECT DATA

TRENCH LENGTH:	8,082 FT
SERVICE DROPS:	214
POWER POLE REMOVAL:	72
TRANSFORMER COUNT:	22
ESTIMATED COST:	$ 6,945,358

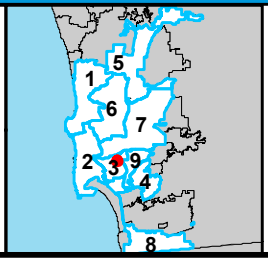

SanGIS
THIS MAP/DATA IS PROVIDED WITHOUT WARRANTY OF ANY KIND, EITHER EXPRESSED OR IMPLIED, INCLUDING BUT NOT LIMITED TO, THE IMPLIED WARRANTIES OF MERCHANTABILITY AND FITNESS FOR A PARTICULAR PURPOSE.

COUNCIL DISTRICT 3
NEIGHBORHOOD: NORTH PARK
PLANNING COMMUNITY: GREATER NORTH PARK

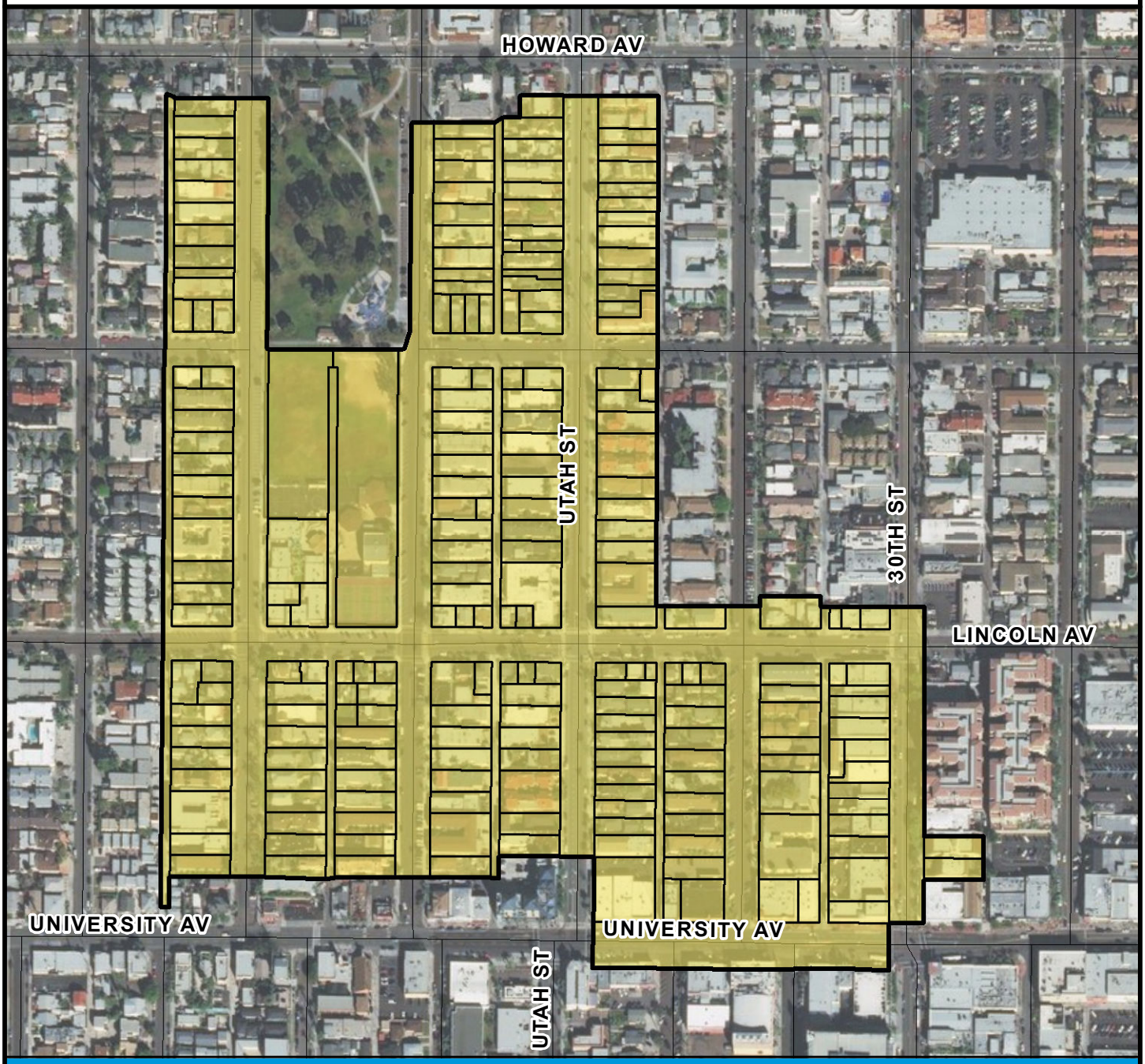

SURCHARGE PROJECT
NOPK-07: NORTH PARK 07

BOUNDARY LEGEND

Project Boundary

Parcel Boundaries

N

PROJECT DATA

TRENCH LENGTH:	8,548 FT
SERVICE DROPS:	224
POWER POLE REMOVAL:	90
TRANSFORMER COUNT:	24
ESTIMATED COST:	$ 7,354,614

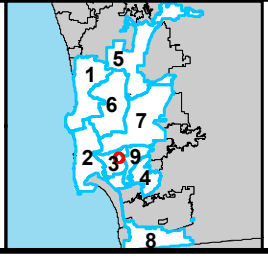

SanGIS
THIS MAP/DATA IS PROVIDED WITHOUT WARRANTY OF ANY KIND, EITHER EXPRESSED OR IMPLIED, INCLUDING BUT NOT LIMITED TO, THE IMPLIED WARRANTIES OF MERCHANTABILITY AND FITNESS FOR A PARTICULAR PURPOSE.

COUNCIL DISTRICT 3
NEIGHBORHOOD: NORTH PARK
PLANNING COMMUNITY: GREATER NORTH PARK

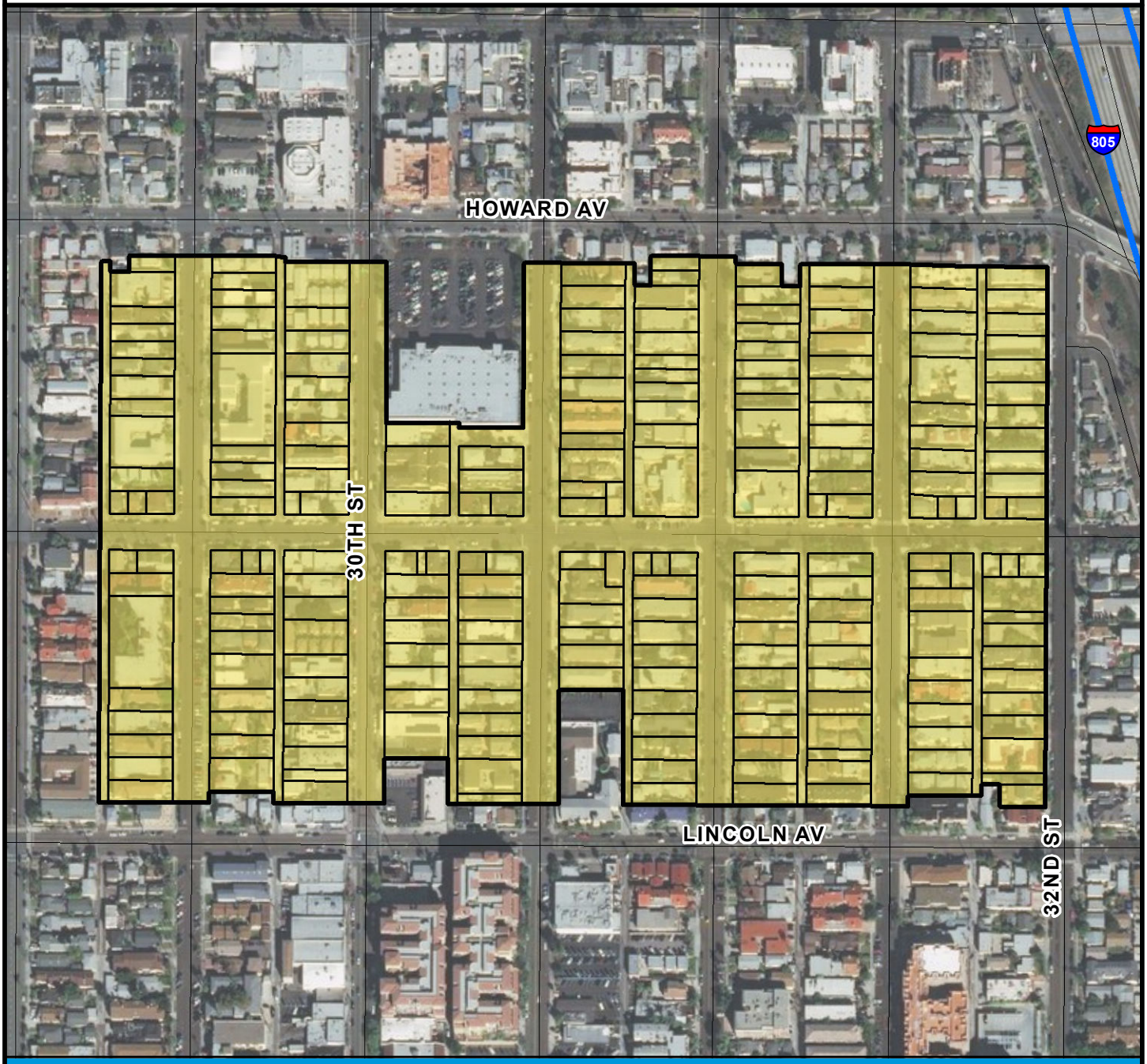

SURCHARGE PROJECT
NOPK-08: NORTH PARK 08

BOUNDARY LEGEND

Project Boundary

Parcel Boundaries

N

PROJECT DATA

TRENCH LENGTH:	8,929 FT
SERVICE DROPS:	231
POWER POLE REMOVAL:	74
TRANSFORMER COUNT:	35
ESTIMATED COST:	$ 7,834,319

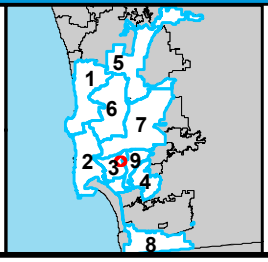

SanGIS
THIS MAP/DATA IS PROVIDED WITHOUT WARRANTY OF ANY KIND, EITHER EXPRESSED OR IMPLIED, INCLUDING BUT NOT LIMITED TO, THE IMPLIED WARRANTIES OF MERCHANTABILITY AND FITNESS FOR A PARTICULAR PURPOSE.

COUNCIL DISTRICT 3
NEIGHBORHOOD: NORTH PARK
PLANNING COMMUNITY: GREATER NORTH PARK

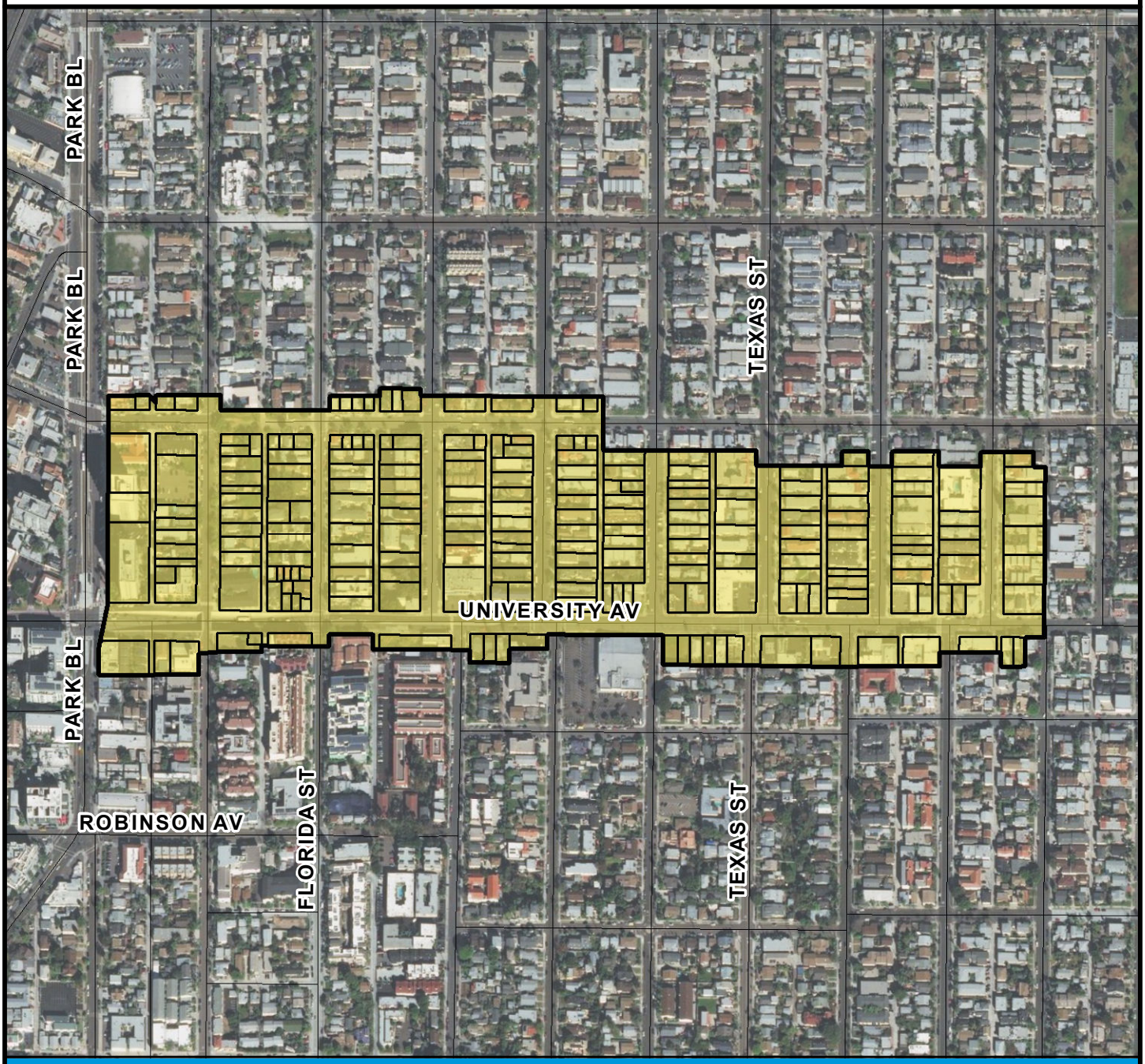

SURCHARGE PROJECT
NOPK-09: NORTH PARK 09

BOUNDARY LEGEND

- Project Boundary
- Parcel Boundaries

N

PROJECT DATA

TRENCH LENGTH:	9,787 FT
SERVICE DROPS:	224
POWER POLE REMOVAL:	92
TRANSFORMER COUNT:	31
ESTIMATED COST:	$ 8,126,416

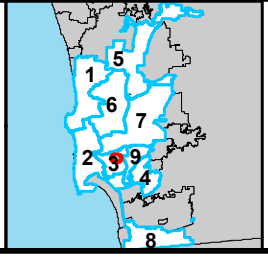

SanGIS
THIS MAP/DATA IS PROVIDED WITHOUT WARRANTY OF ANY KIND, EITHER EXPRESSED OR IMPLIED, INCLUDING BUT NOT LIMITED TO, THE IMPLIED WARRANTIES OF MERCHANTABILITY AND FITNESS FOR A PARTICULAR PURPOSE.

COUNCIL DISTRICT 3
NEIGHBORHOOD: NORTH PARK
PLANNING COMMUNITY: GREATER NORTH PARK

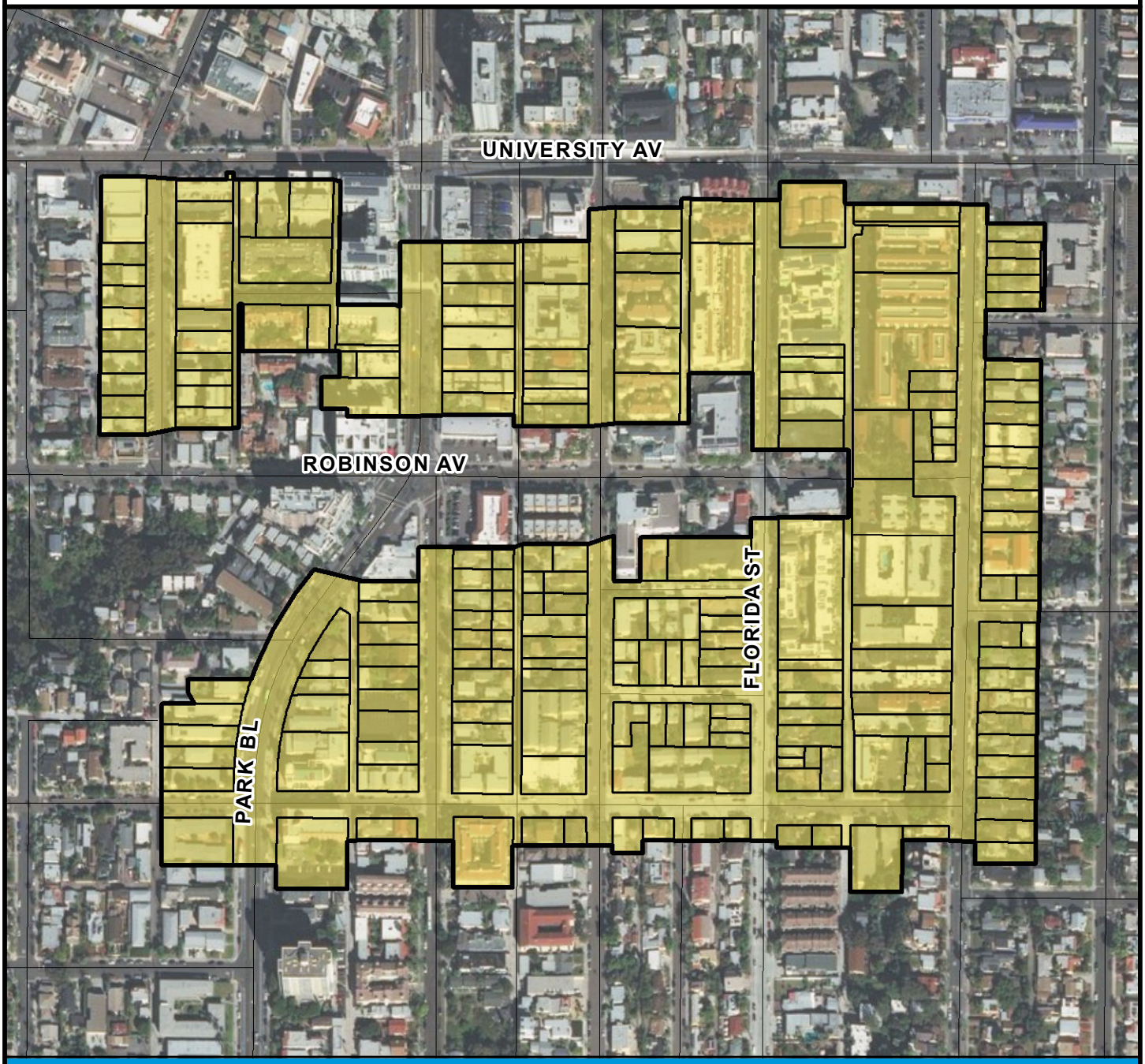

SURCHARGE PROJECT
NOPK-10: NORTH PARK 10

BOUNDARY LEGEND

Project Boundary

Parcel Boundaries

N

PROJECT DATA

TRENCH LENGTH:	11,915 FT
SERVICE DROPS:	202
POWER POLE REMOVAL:	101
TRANSFORMER COUNT:	23
ESTIMATED COST:	$ 8,599,271

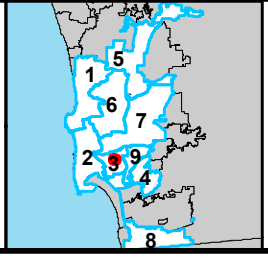

SanGIS
THIS MAP/DATA IS PROVIDED WITHOUT WARRANTY OF ANY KIND, EITHER EXPRESSED OR IMPLIED, INCLUDING BUT NOT LIMITED TO, THE IMPLIED WARRANTIES OF MERCHANTABILITY AND FITNESS FOR A PARTICULAR PURPOSE.

COUNCIL DISTRICT 3
NEIGHBORHOOD: NORTH PARK
PLANNING COMMUNITY: GREATER NORTH PARK

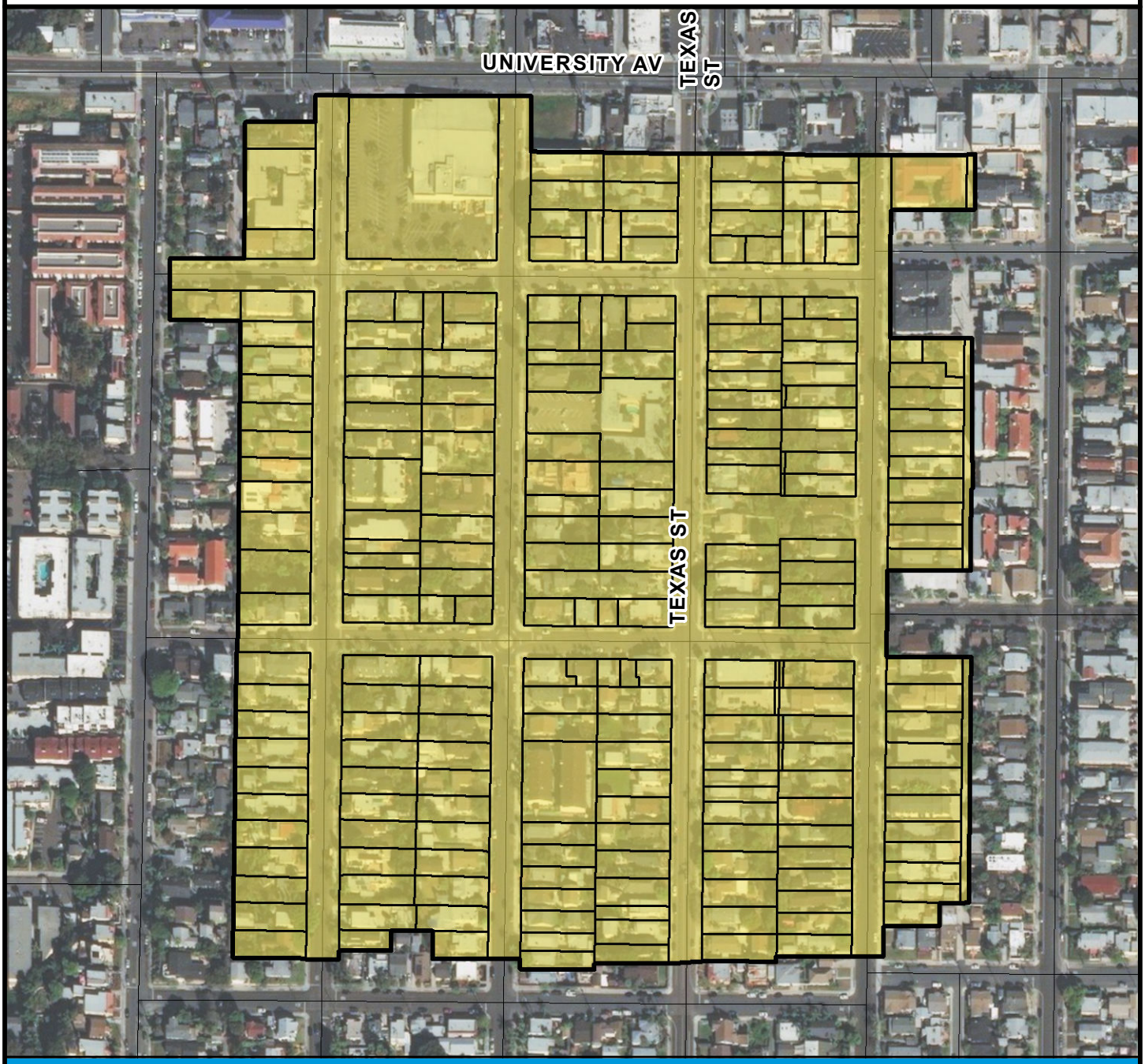

SURCHARGE PROJECT
NOPK-11: NORTH PARK 11

BOUNDARY LEGEND

N

Project Boundary

Parcel Boundaries

PROJECT DATA

TRENCH LENGTH:	7,744 FT
SERVICE DROPS:	228
POWER POLE REMOVAL:	71
TRANSFORMER COUNT:	17
ESTIMATED COST:	$ 6,860,212

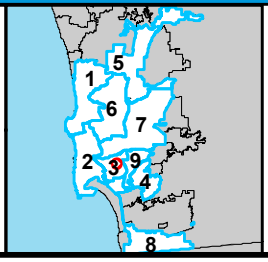

SanGIS
THIS MAP/DATA IS PROVIDED WITHOUT WARRANTY OF ANY KIND, EITHER EXPRESSED OR IMPLIED, INCLUDING BUT NOT LIMITED TO, THE IMPLIED WARRANTIES OF MERCHANTABILITY AND FITNESS FOR A PARTICULAR PURPOSE.

COUNCIL DISTRICT 3
NEIGHBORHOOD: NORTH PARK
PLANNING COMMUNITY: GREATER NORTH PARK

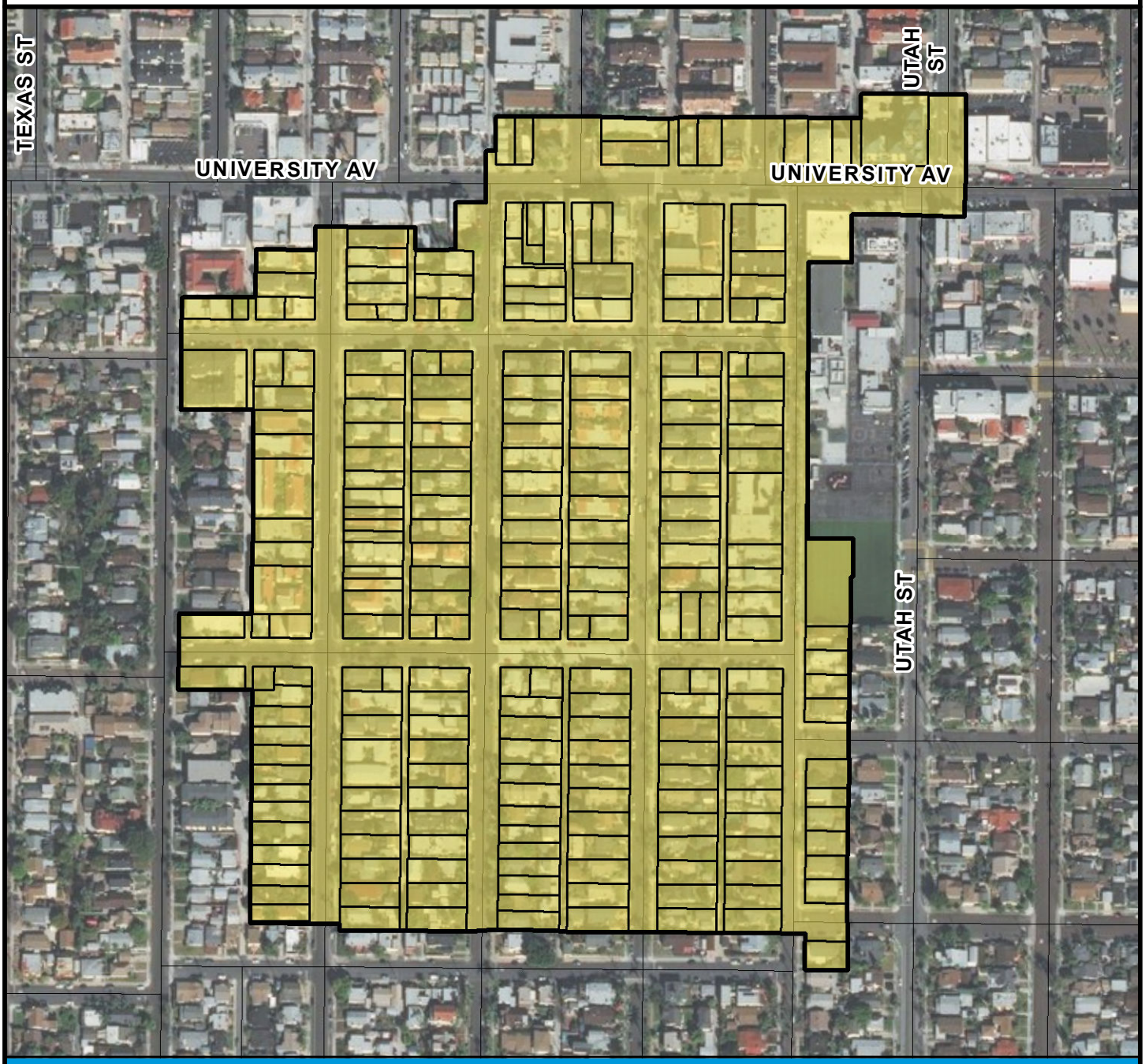

SURCHARGE PROJECT
NOPK-12: NORTH PARK 12

BOUNDARY LEGEND

Project Boundary

Parcel Boundaries

N

PROJECT DATA

TRENCH LENGTH:	8,139 FT
SERVICE DROPS:	236
POWER POLE REMOVAL:	84
TRANSFORMER COUNT:	19
ESTIMATED COST:	$ 7,153,442

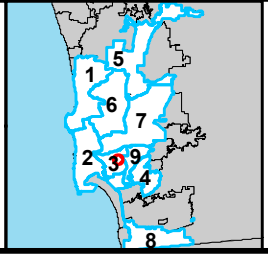

SanGIS
THIS MAP/DATA IS PROVIDED WITHOUT WARRANTY OF ANY KIND, EITHER EXPRESSED OR IMPLIED, INCLUDING BUT NOT LIMITED TO, THE IMPLIED WARRANTIES OF MERCHANTABILITY AND FITNESS FOR A PARTICULAR PURPOSE.

COUNCIL DISTRICT 3
NEIGHBORHOOD: NORTH PARK
PLANNING COMMUNITY: GREATER NORTH PARK

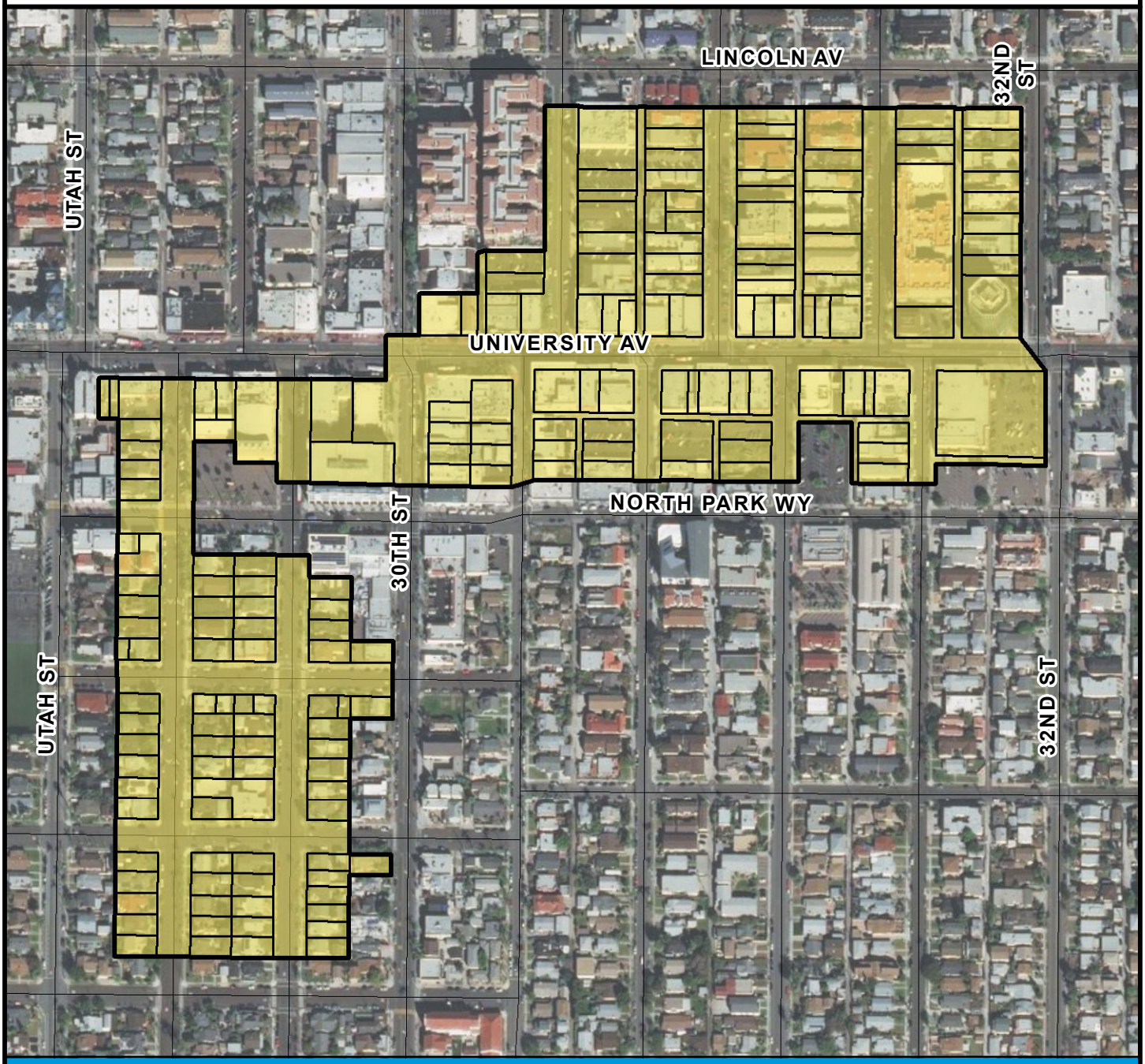

SURCHARGE PROJECT
NOPK-13: NORTH PARK 13

BOUNDARY LEGEND

Project Boundary

Parcel Boundaries

N

PROJECT DATA

TRENCH LENGTH:	6,898 FT
SERVICE DROPS:	176
POWER POLE REMOVAL:	83
TRANSFORMER COUNT:	22
ESTIMATED COST:	$ 6,083,056

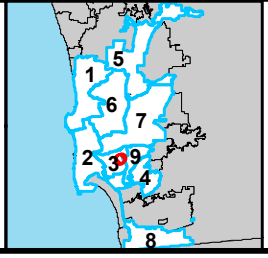

SanGIS
THIS MAP/DATA IS PROVIDED WITHOUT WARRANTY OF ANY KIND, EITHER EXPRESSED OR IMPLIED, INCLUDING BUT NOT LIMITED TO, THE IMPLIED WARRANTIES OF MERCHANTABILITY AND FITNESS FOR A PARTICULAR PURPOSE.

COUNCIL DISTRICT 3
NEIGHBORHOOD: NORTH PARK
PLANNING COMMUNITY: GREATER NORTH PARK

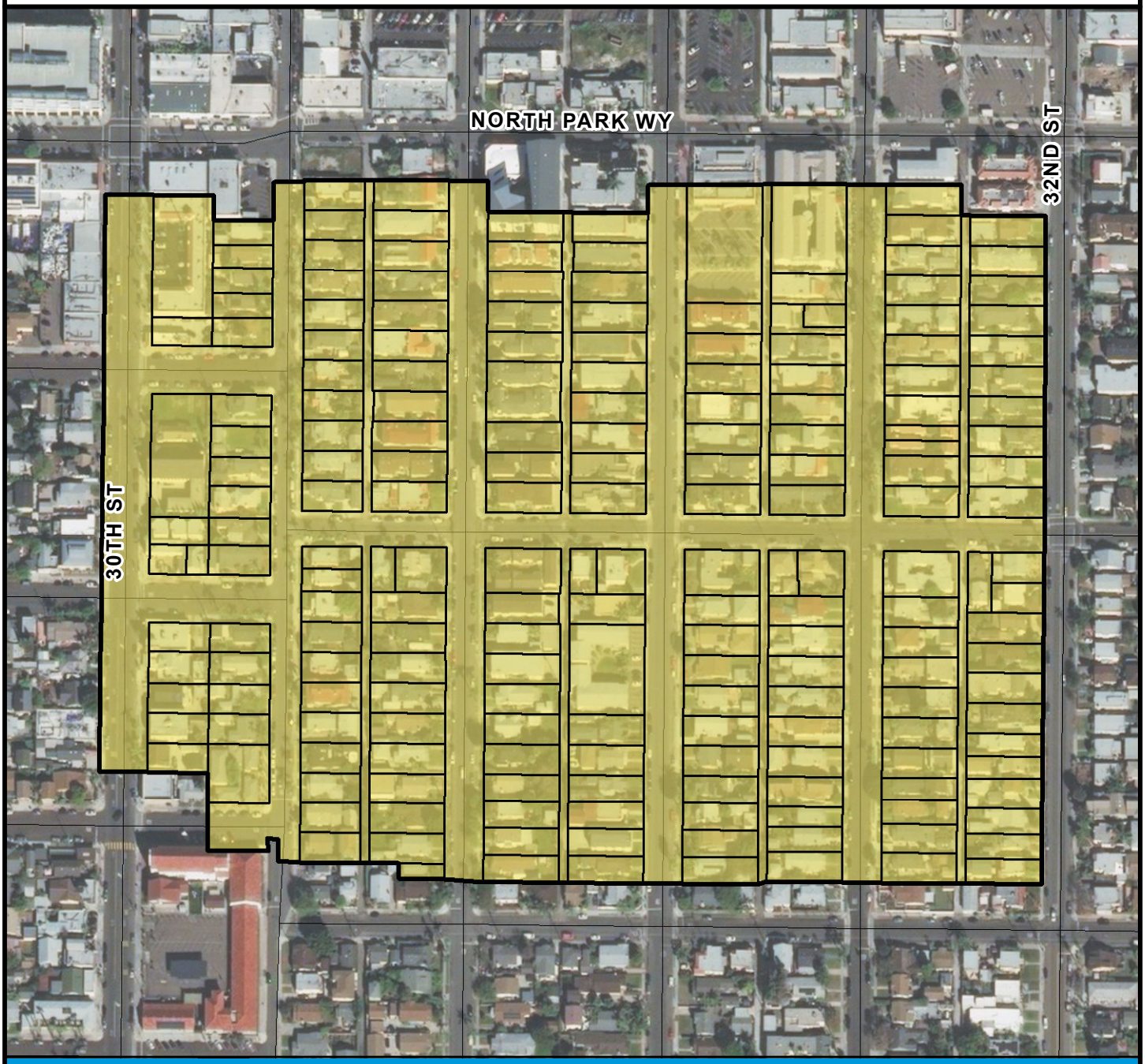

SURCHARGE PROJECT
NOPK-14: NORTH PARK 14

BOUNDARY LEGEND

Project Boundary

Parcel Boundaries

N

PROJECT DATA

TRENCH LENGTH:	6,901 FT
SERVICE DROPS:	199
POWER POLE REMOVAL:	67
TRANSFORMER COUNT:	16
ESTIMATED COST:	$ 6,050,846

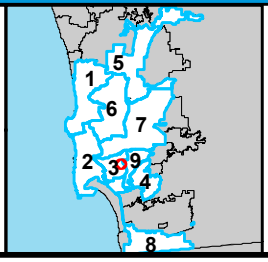

SanGIS
THIS MAP/DATA IS PROVIDED WITHOUT WARRANTY OF ANY KIND, EITHER EXPRESSED OR IMPLIED, INCLUDING BUT NOT LIMITED TO, THE IMPLIED WARRANTIES OF MERCHANTABILITY AND FITNESS FOR A PARTICULAR PURPOSE.

COUNCIL DISTRICT 3
NEIGHBORHOOD: NORTH PARK
PLANNING COMMUNITY: GREATER NORTH PARK

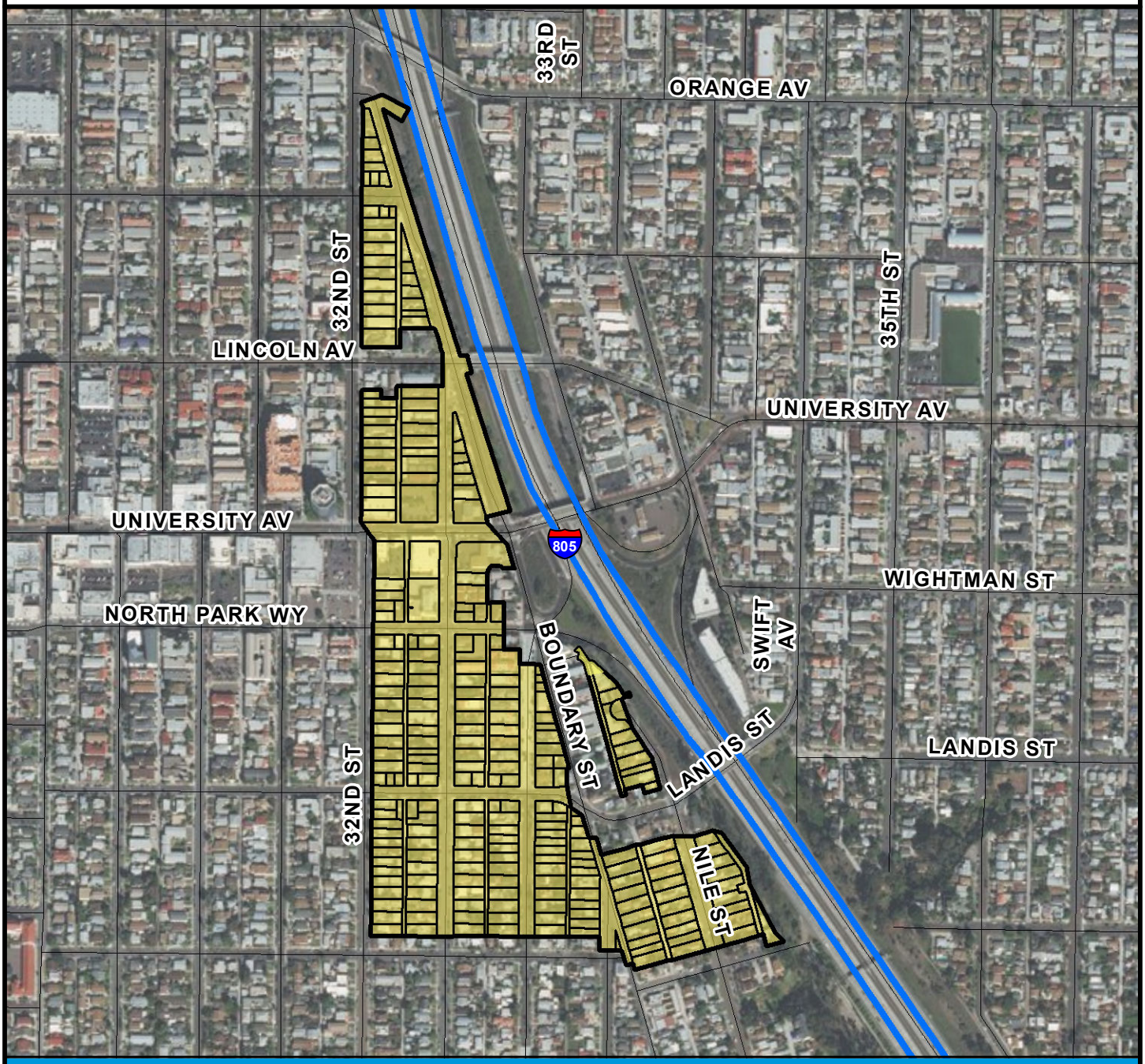

SURCHARGE PROJECT
NOPK-15: NORTH PARK 15

BOUNDARY LEGEND

- Project Boundary
- Parcel Boundaries

N

PROJECT DATA

TRENCH LENGTH:	8,906 FT
SERVICE DROPS:	255
POWER POLE REMOVAL:	90
TRANSFORMER COUNT:	25
ESTIMATED COST:	$ 7,861,126

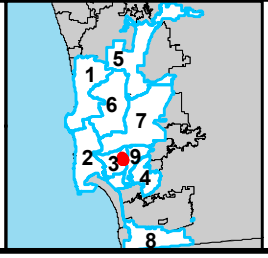

SanGIS
THIS MAP/DATA IS PROVIDED WITHOUT WARRANTY OF ANY KIND, EITHER EXPRESSED OR IMPLIED, INCLUDING BUT NOT LIMITED TO, THE IMPLIED WARRANTIES OF MERCHANTABILITY AND FITNESS FOR A PARTICULAR PURPOSE.

COUNCIL DISTRICT 3
NEIGHBORHOOD: NORTH PARK
PLANNING COMMUNITY: GREATER NORTH PARK

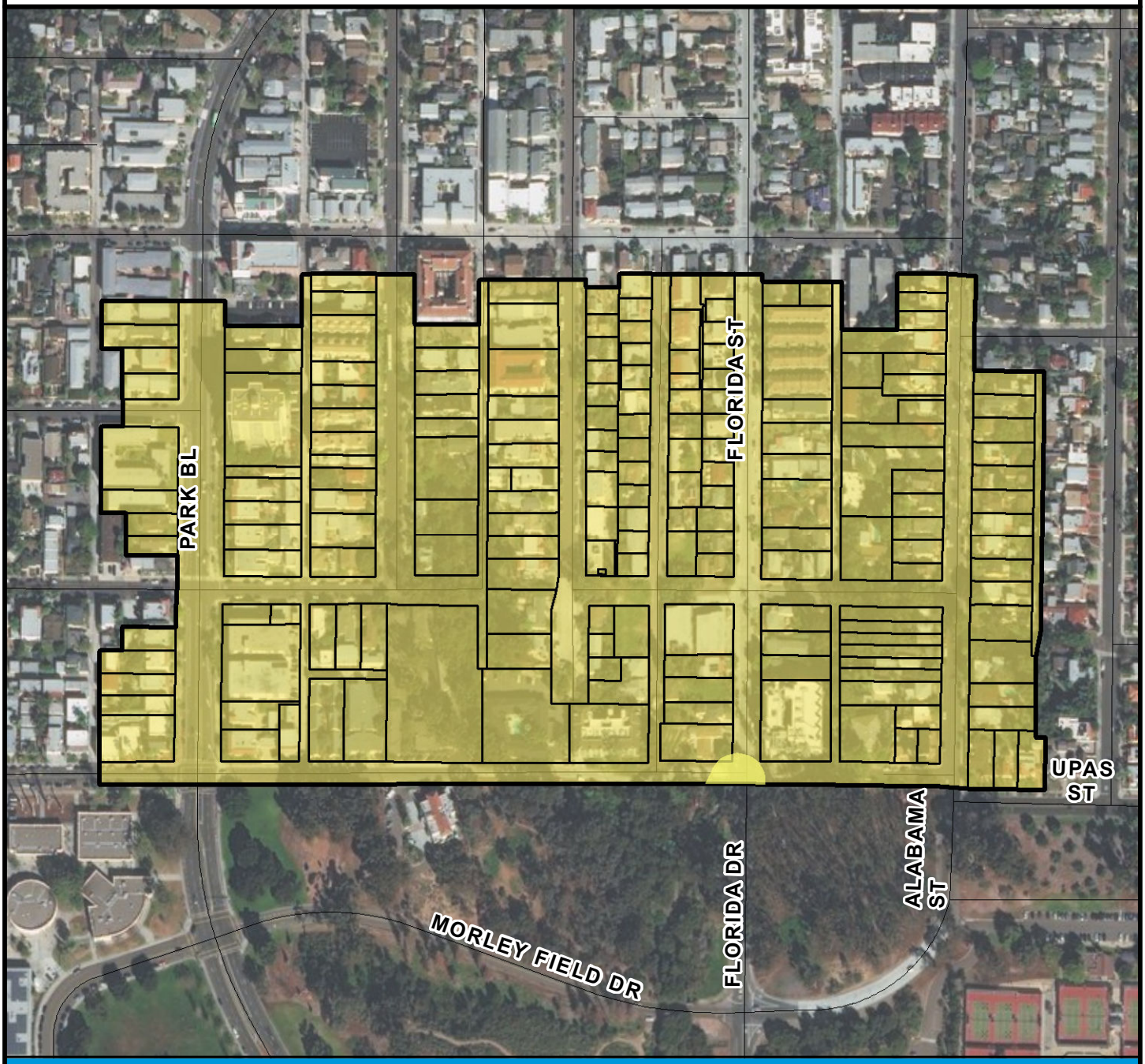

SURCHARGE PROJECT
NOPK-16: NORTH PARK 16

BOUNDARY LEGEND

N

Project Boundary

Parcel Boundaries

PROJECT DATA

TRENCH LENGTH:	10,478 FT
SERVICE DROPS:	188
POWER POLE REMOVAL:	92
TRANSFORMER COUNT:	21
ESTIMATED COST:	$ 7,741,893

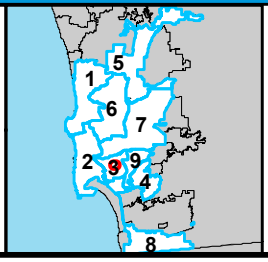

SanGIS
THIS MAP/DATA IS PROVIDED WITHOUT WARRANTY OF ANY KIND, EITHER EXPRESSED OR IMPLIED, INCLUDING BUT NOT LIMITED TO, THE IMPLIED WARRANTIES OF MERCHANTABILITY AND FITNESS FOR A PARTICULAR PURPOSE.

COUNCIL DISTRICT 3
NEIGHBORHOOD: NORTH PARK
PLANNING COMMUNITY: GREATER NORTH PARK

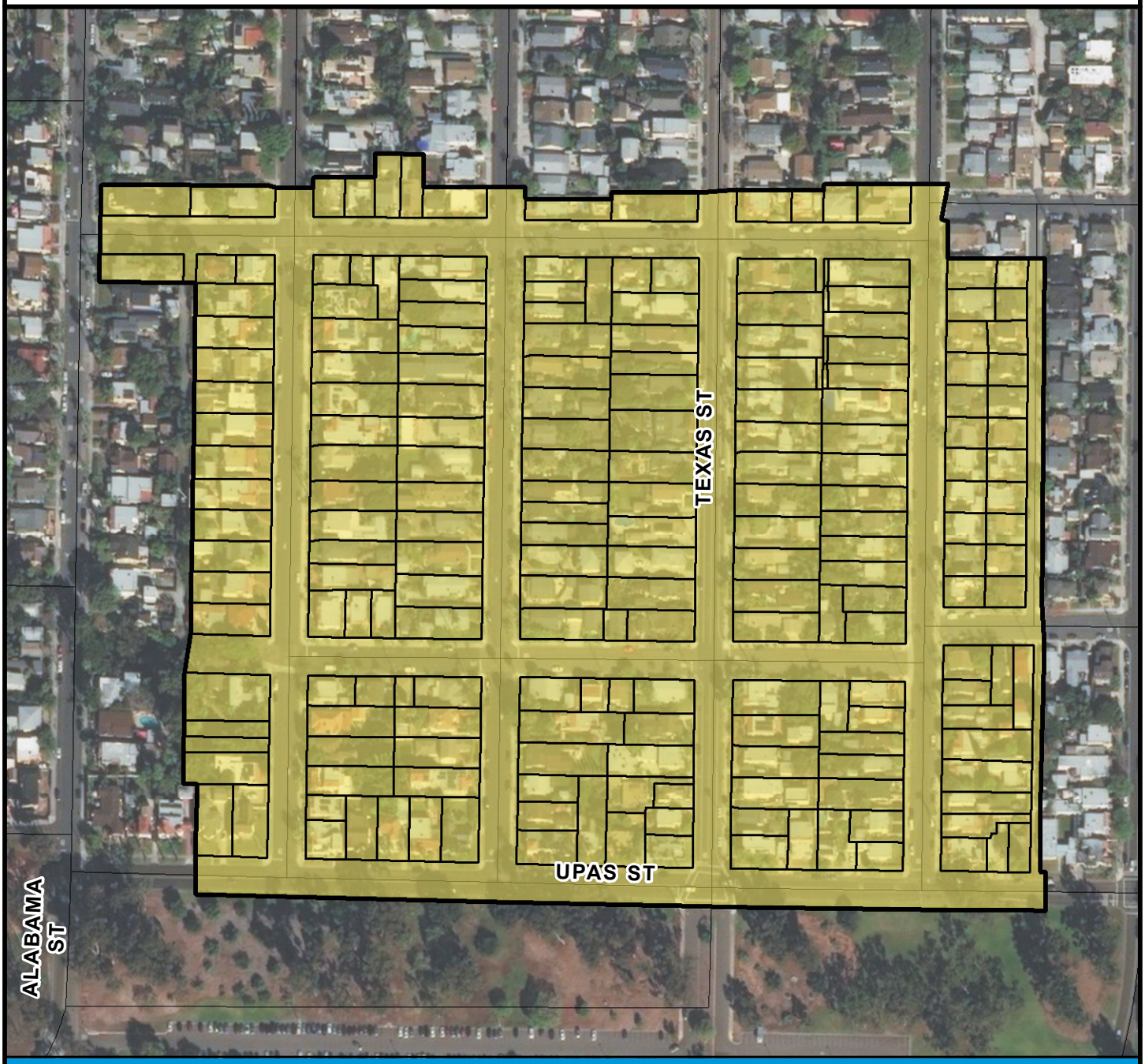

SURCHARGE PROJECT
NOPK-17: NORTH PARK 17

BOUNDARY LEGEND

Project Boundary

Parcel Boundaries

N

PROJECT DATA

TRENCH LENGTH:	8,191 FT
SERVICE DROPS:	205
POWER POLE REMOVAL:	72
TRANSFORMER COUNT:	16
ESTIMATED COST:	$ 6,762,864

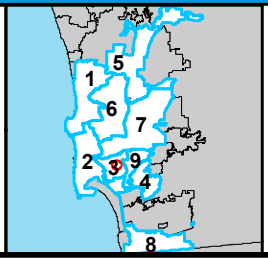

SanGIS
THIS MAP/DATA IS PROVIDED WITHOUT WARRANTY OF ANY KIND, EITHER EXPRESSED OR IMPLIED, INCLUDING BUT NOT LIMITED TO, THE IMPLIED WARRANTIES OF MERCHANTABILITY AND FITNESS FOR A PARTICULAR PURPOSE.

COUNCIL DISTRICT 3
NEIGHBORHOOD: NORTH PARK
PLANNING COMMUNITY: GREATER NORTH PARK

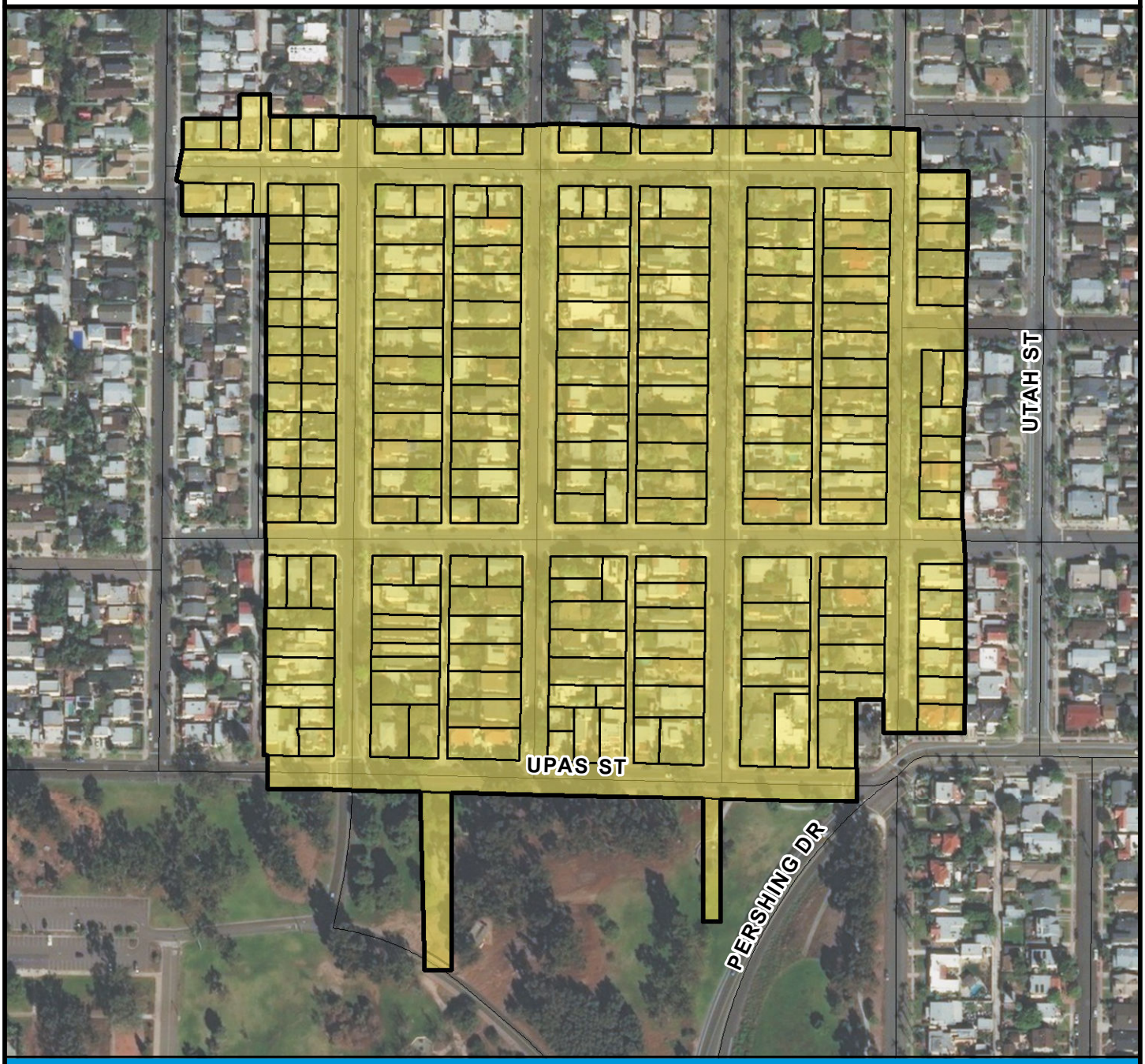

SURCHARGE PROJECT
NOPK-18: NORTH PARK 18

BOUNDARY LEGEND

Project Boundary

Parcel Boundaries

N

PROJECT DATA

TRENCH LENGTH:	9,011 FT
SERVICE DROPS:	198
POWER POLE REMOVAL:	86
TRANSFORMER COUNT:	16
ESTIMATED COST:	$ 7,040,940

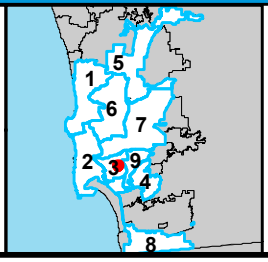

SanGIS
THIS MAP/DATA IS PROVIDED WITHOUT WARRANTY OF ANY KIND, EITHER EXPRESSED OR IMPLIED, INCLUDING BUT NOT LIMITED TO, THE IMPLIED WARRANTIES OF MERCHANTABILITY AND FITNESS FOR A PARTICULAR PURPOSE.

COUNCIL DISTRICT 3
NEIGHBORHOOD: NORTH PARK
PLANNING COMMUNITY: GREATER NORTH PARK

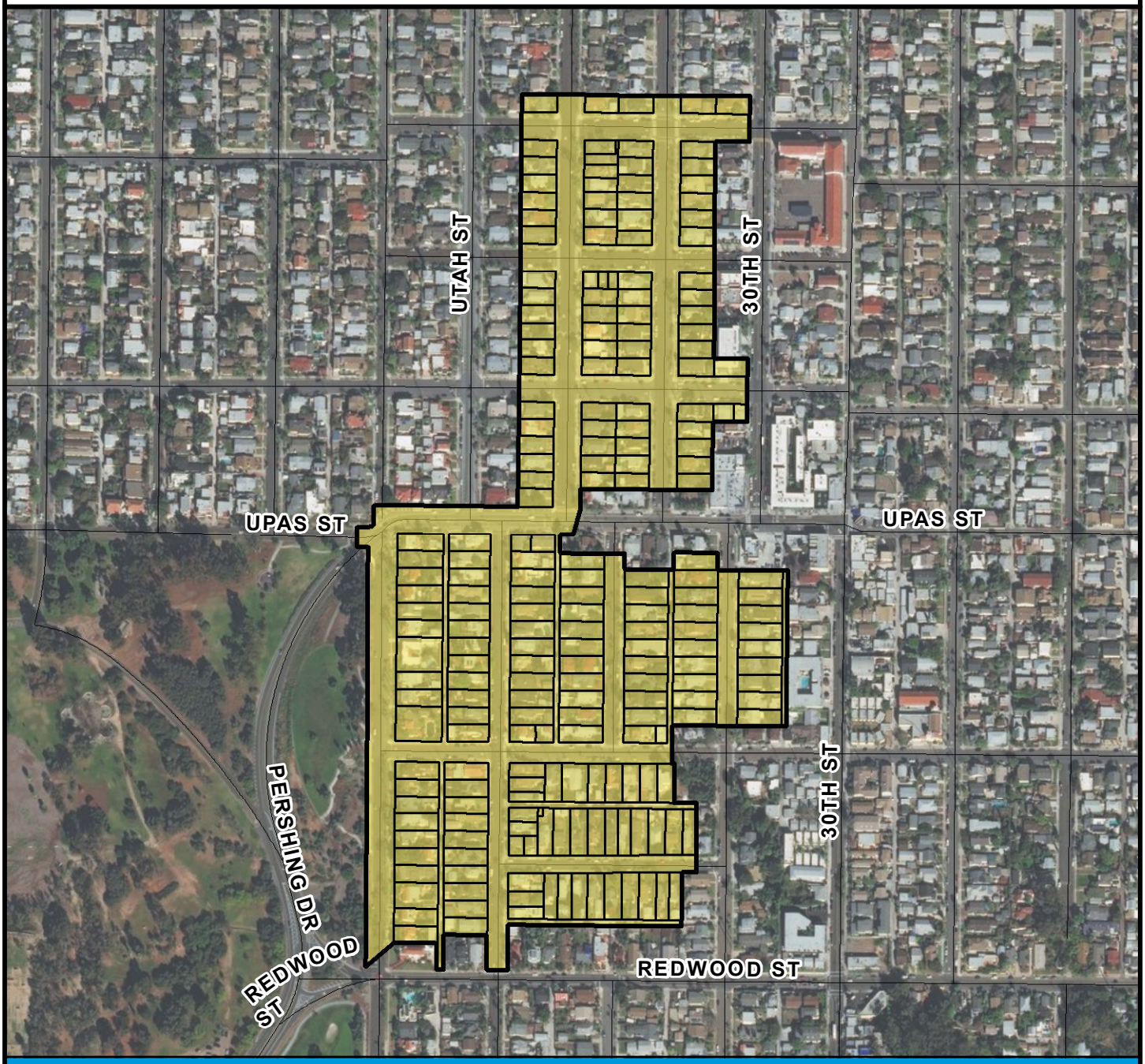

SURCHARGE PROJECT
NOPK-19: NORTH PARK 19

BOUNDARY LEGEND

N

Project Boundary

Parcel Boundaries

PROJECT DATA

TRENCH LENGTH:	9,030 FT
SERVICE DROPS:	214
POWER POLE REMOVAL:	95
TRANSFORMER COUNT:	18
ESTIMATED COST:	$ 7,387,411

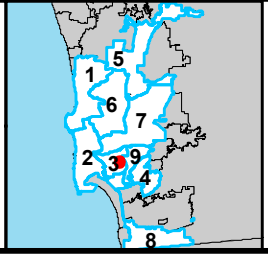

SanGIS
THIS MAP/DATA IS PROVIDED WITHOUT WARRANTY OF ANY KIND, EITHER EXPRESSED OR IMPLIED, INCLUDING BUT NOT LIMITED TO, THE IMPLIED WARRANTIES OF MERCHANTABILITY AND FITNESS FOR A PARTICULAR PURPOSE.

COUNCIL DISTRICT 3
NEIGHBORHOOD: NORTH PARK
PLANNING COMMUNITY: GREATER NORTH PARK

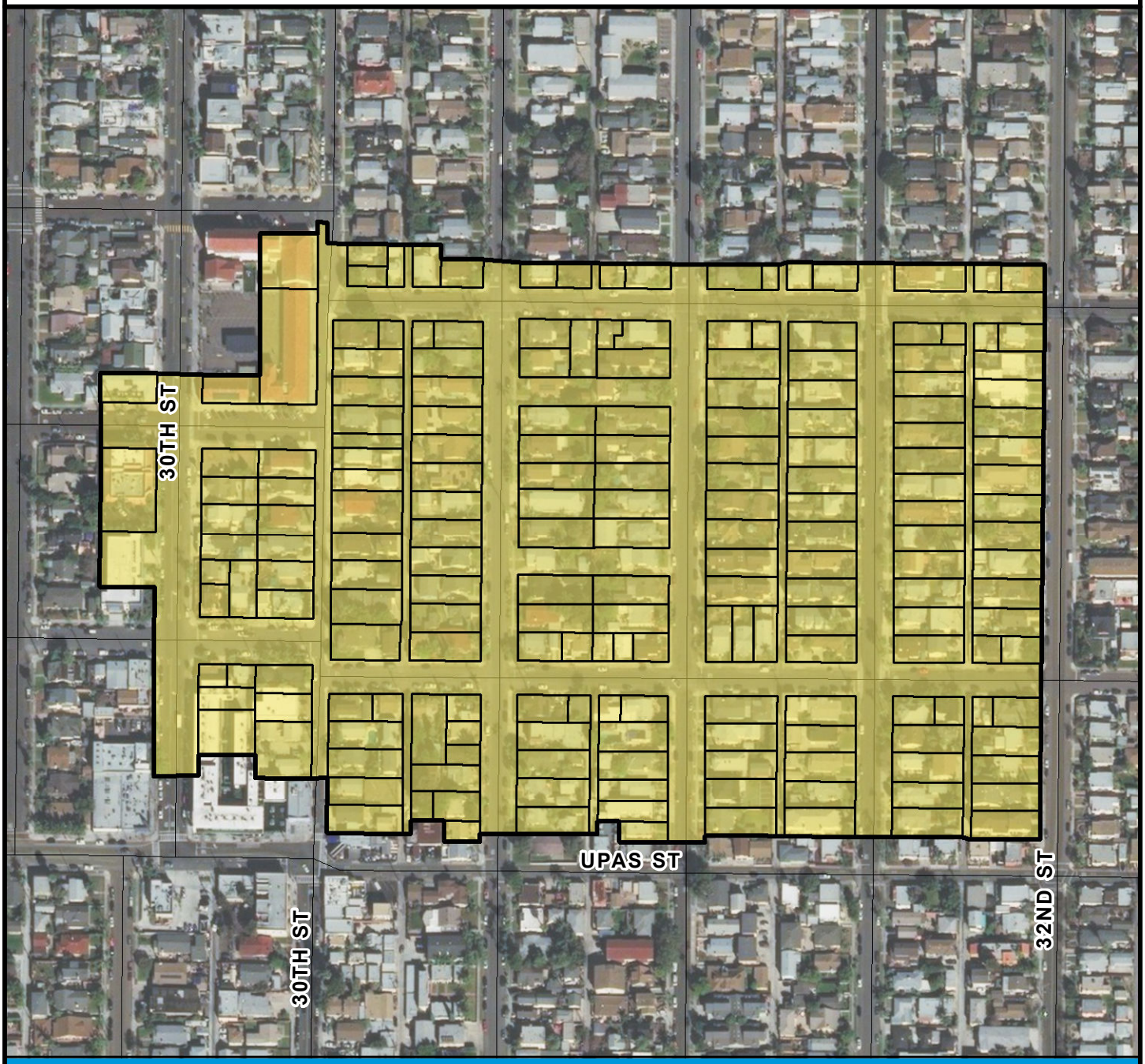

SURCHARGE PROJECT
NOPK-20: NORTH PARK 20

BOUNDARY LEGEND

Project Boundary

Parcel Boundaries

N

PROJECT DATA

TRENCH LENGTH:	7,523 FT
SERVICE DROPS:	195
POWER POLE REMOVAL:	58
TRANSFORMER COUNT:	12
ESTIMATED COST:	$ 6,146,878

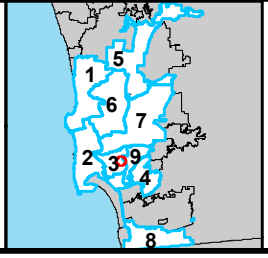

SanGIS
THIS MAP/DATA IS PROVIDED WITHOUT WARRANTY OF ANY KIND, EITHER EXPRESSED OR IMPLIED, INCLUDING BUT NOT LIMITED TO, THE IMPLIED WARRANTIES OF MERCHANTABILITY AND FITNESS FOR A PARTICULAR PURPOSE.

COUNCIL DISTRICT 3
NEIGHBORHOOD: NORTH PARK
PLANNING COMMUNITY: GREATER NORTH PARK

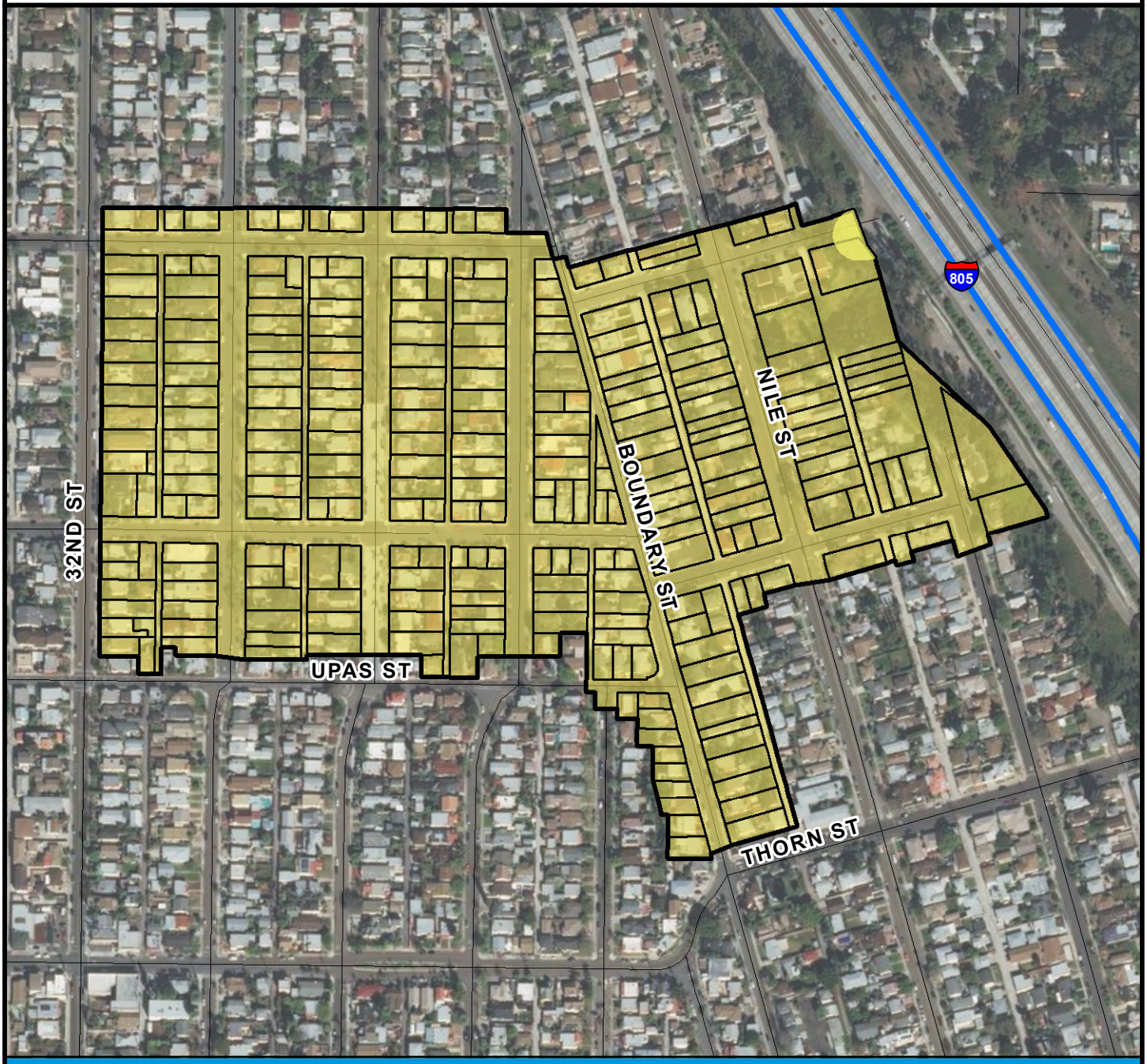

SURCHARGE PROJECT
NOPK-21: NORTH PARK 21

BOUNDARY LEGEND

- Project Boundary
- Parcel Boundaries

N

PROJECT DATA

TRENCH LENGTH:	10,103 FT
SERVICE DROPS:	263
POWER POLE REMOVAL:	88
TRANSFORMER COUNT:	23
ESTIMATED COST:	$ 8,403,517

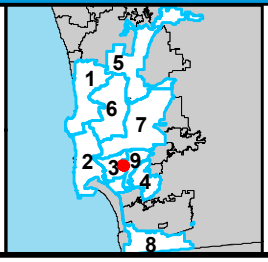

SanGIS
THIS MAP/DATA IS PROVIDED WITHOUT WARRANTY OF ANY KIND, EITHER EXPRESSED OR IMPLIED, INCLUDING BUT NOT LIMITED TO, THE IMPLIED WARRANTIES OF MERCHANTABILITY AND FITNESS FOR A PARTICULAR PURPOSE.

COUNCIL DISTRICT 3
NEIGHBORHOOD: NORTH PARK
PLANNING COMMUNITY: GREATER NORTH PARK

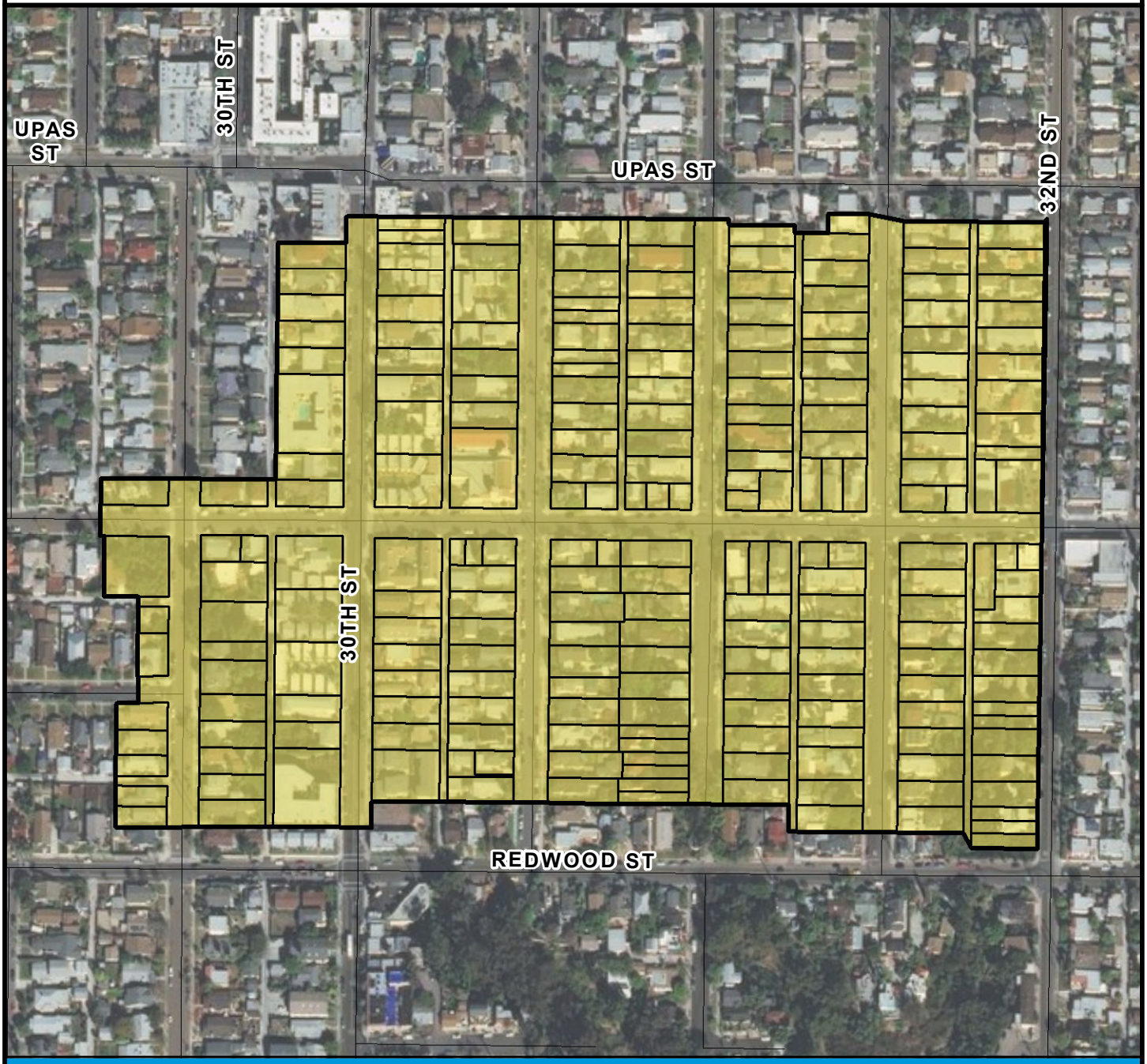

SURCHARGE PROJECT
NOPK-22: NORTH PARK 22

BOUNDARY LEGEND

Project Boundary

Parcel Boundaries

N

PROJECT DATA

TRENCH LENGTH:	7,569 FT
SERVICE DROPS:	224
POWER POLE REMOVAL:	74
TRANSFORMER COUNT:	19
ESTIMATED COST:	$ 6,711,219

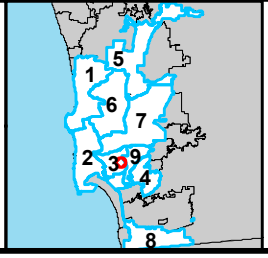

SanGIS
THIS MAP/DATA IS PROVIDED WITHOUT WARRANTY OF ANY KIND, EITHER EXPRESSED OR IMPLIED, INCLUDING BUT NOT LIMITED TO, THE IMPLIED WARRANTIES OF MERCHANTABILITY AND FITNESS FOR A PARTICULAR PURPOSE.

COUNCIL DISTRICT 3
NEIGHBORHOOD: NORTH PARK
PLANNING COMMUNITY: GREATER NORTH PARK

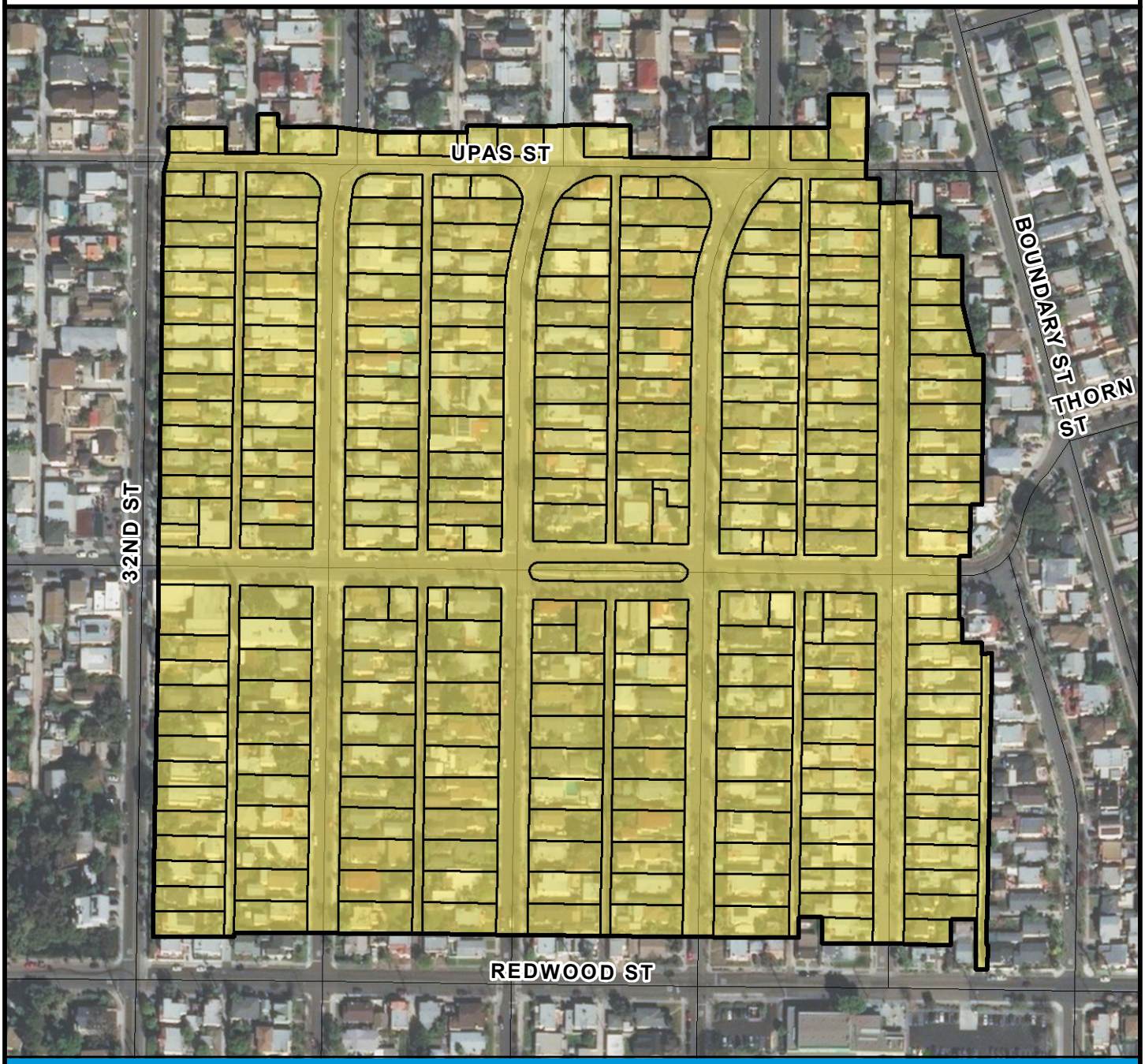

SURCHARGE PROJECT
NOPK-23: NORTH PARK 23

BOUNDARY LEGEND

Project Boundary

Parcel Boundaries

N

PROJECT DATA

TRENCH LENGTH:	7,533 FT
SERVICE DROPS:	262
POWER POLE REMOVAL:	65
TRANSFORMER COUNT:	13
ESTIMATED COST:	$ 6,911,092

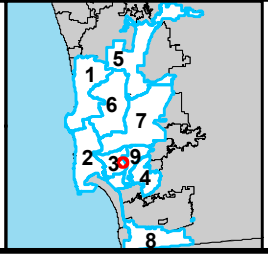

SanGIS
THIS MAP/DATA IS PROVIDED WITHOUT WARRANTY OF ANY KIND, EITHER EXPRESSED OR IMPLIED, INCLUDING BUT NOT LIMITED TO, THE IMPLIED WARRANTIES OF MERCHANTABILITY AND FITNESS FOR A PARTICULAR PURPOSE.

COUNCIL DISTRICT 3
NEIGHBORHOOD: NORTH PARK
PLANNING COMMUNITY: GREATER NORTH PARK

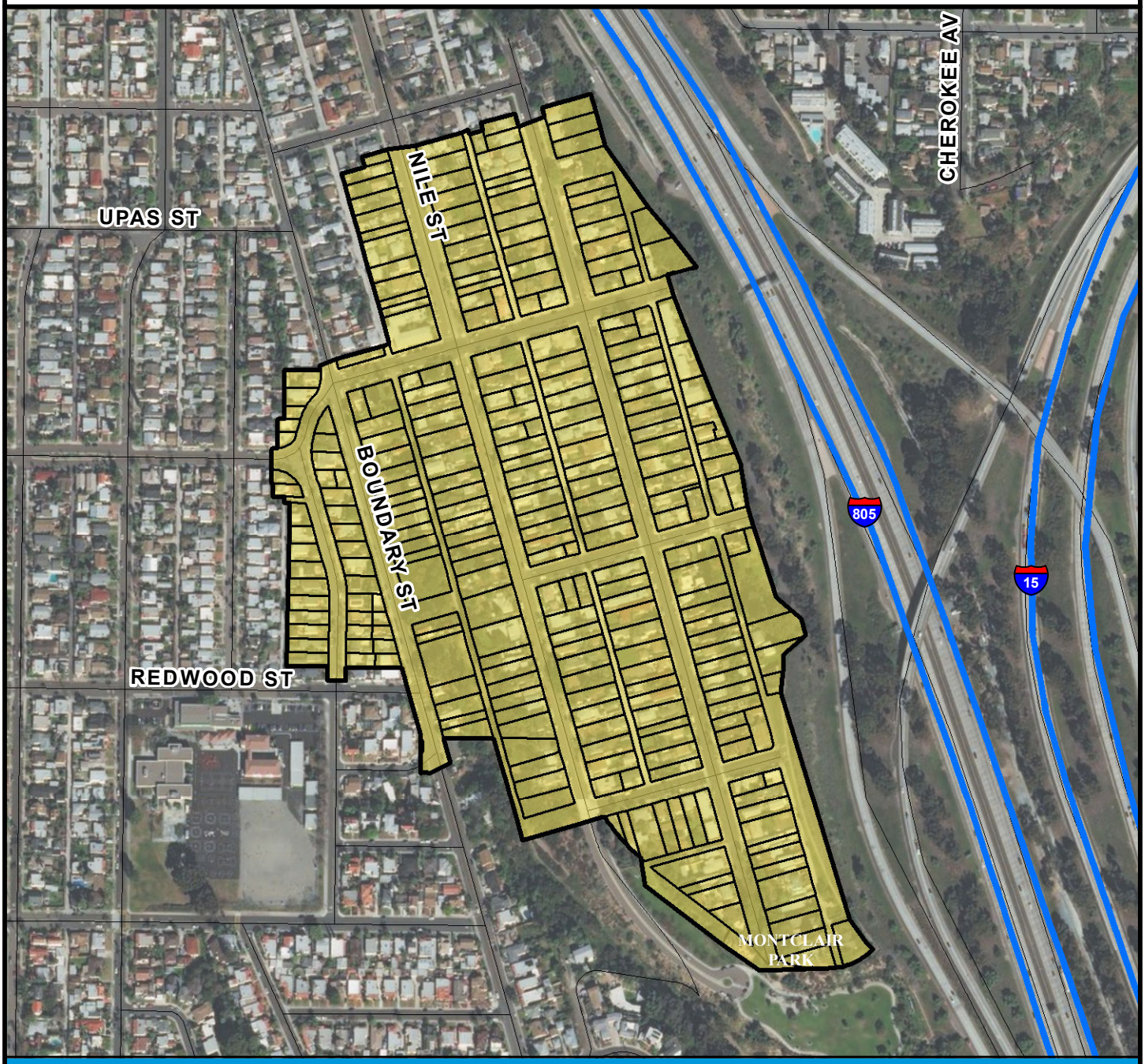

SURCHARGE PROJECT
NOPK-24: NORTH PARK 24

BOUNDARY LEGEND

N

Project Boundary

Parcel Boundaries

PROJECT DATA

TRENCH LENGTH:	9,952 FT
SERVICE DROPS:	267
POWER POLE REMOVAL:	83
TRANSFORMER COUNT:	22
ESTIMATED COST:	$ 8,335,382

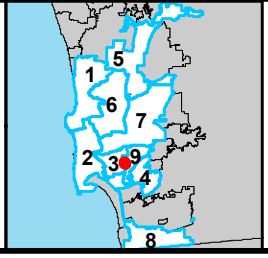

SanGIS
THIS MAP/DATA IS PROVIDED WITHOUT WARRANTY OF ANY KIND, EITHER EXPRESSED OR IMPLIED, INCLUDING BUT NOT LIMITED TO, THE IMPLIED WARRANTIES OF MERCHANTABILITY AND FITNESS FOR A PARTICULAR PURPOSE.

COUNCIL DISTRICT 3
NEIGHBORHOOD: NORTH PARK
PLANNING COMMUNITY: GREATER NORTH PARK

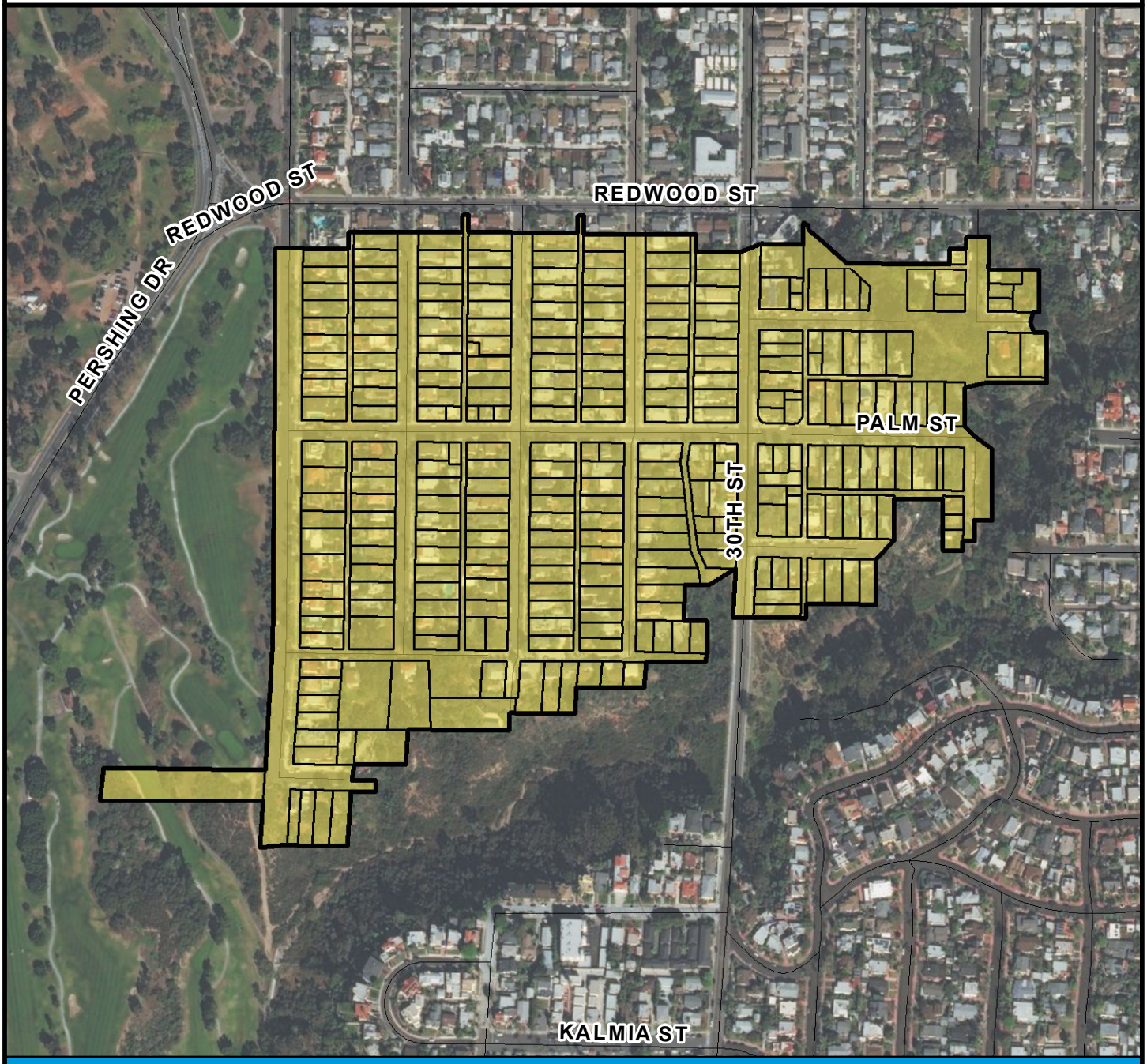

SURCHARGE PROJECT
NOPK-25: NORTH PARK 25

BOUNDARY LEGEND

- Project Boundary
- Parcel Boundaries

N

PROJECT DATA

TRENCH LENGTH:	11,997 FT
SERVICE DROPS:	281
POWER POLE REMOVAL:	106
TRANSFORMER COUNT:	23
ESTIMATED COST:	$ 9,491,455

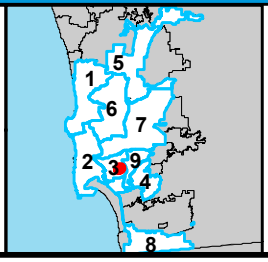

SanGIS
THIS MAP/DATA IS PROVIDED WITHOUT WARRANTY OF ANY KIND, EITHER EXPRESSED OR IMPLIED, INCLUDING BUT NOT LIMITED TO, THE IMPLIED WARRANTIES OF MERCHANTABILITY AND FITNESS FOR A PARTICULAR PURPOSE.

COUNCIL DISTRICT 3
NEIGHBORHOOD: NORTH PARK
PLANNING COMMUNITY: GREATER NORTH PARK

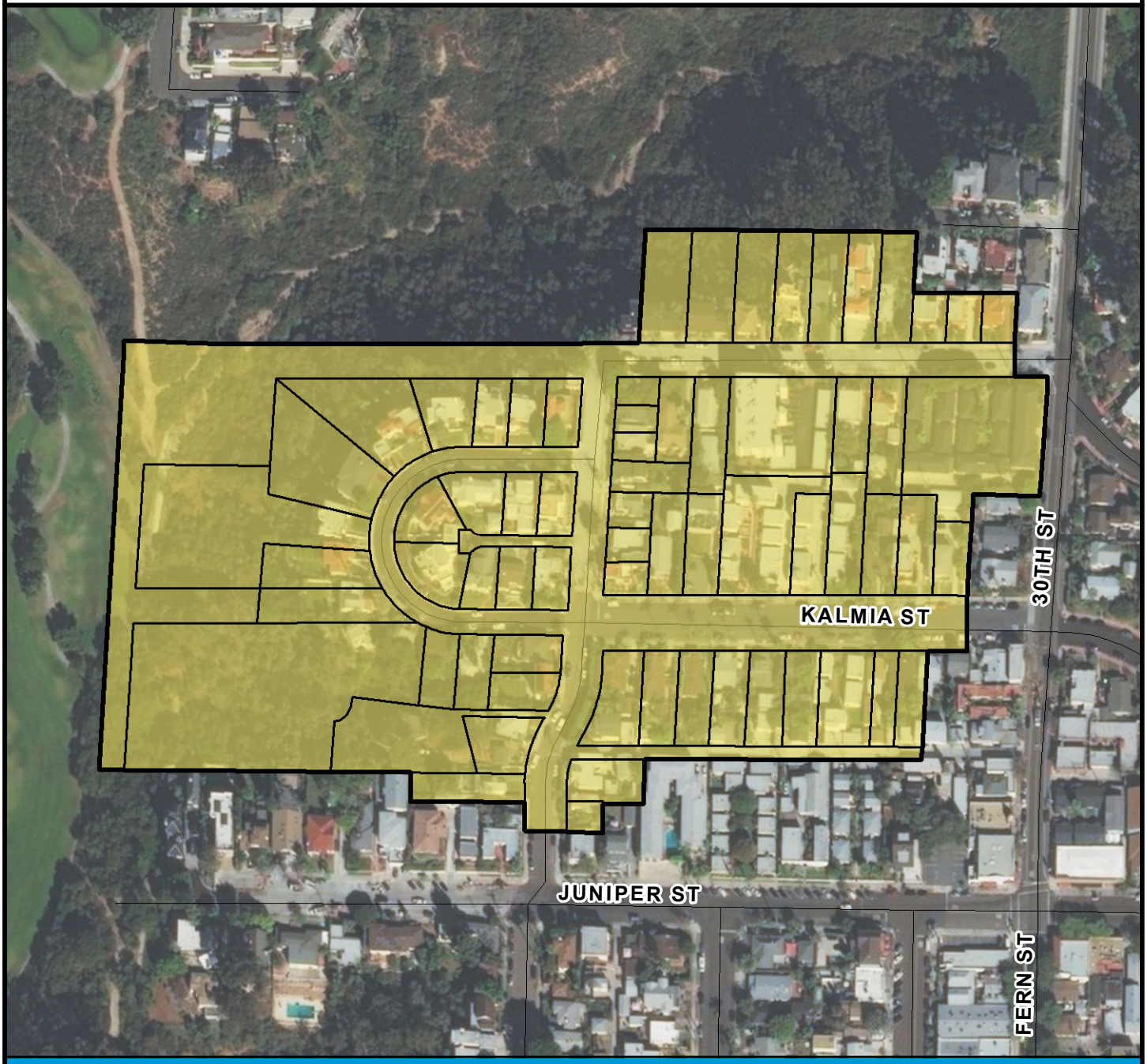

SURCHARGE PROJECT
NOPK-26: NORTH PARK 26

BOUNDARY LEGEND

Project Boundary

Parcel Boundaries

N

PROJECT DATA

TRENCH LENGTH:	2,988 FT
SERVICE DROPS:	66
POWER POLE REMOVAL:	28
TRANSFORMER COUNT:	7
ESTIMATED COST:	$ 2,521,824

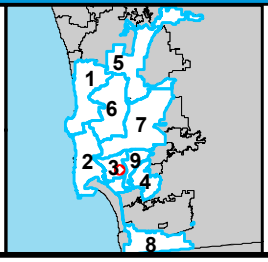

SanGIS
THIS MAP/DATA IS PROVIDED WITHOUT WARRANTY OF ANY KIND, EITHER EXPRESSED OR IMPLIED, INCLUDING BUT NOT LIMITED TO, THE IMPLIED WARRANTIES OF MERCHANTABILITY AND FITNESS FOR A PARTICULAR PURPOSE.

COUNCIL DISTRICT 3
NEIGHBORHOOD: NORTH PARK
PLANNING COMMUNITY: GREATER NORTH PARK

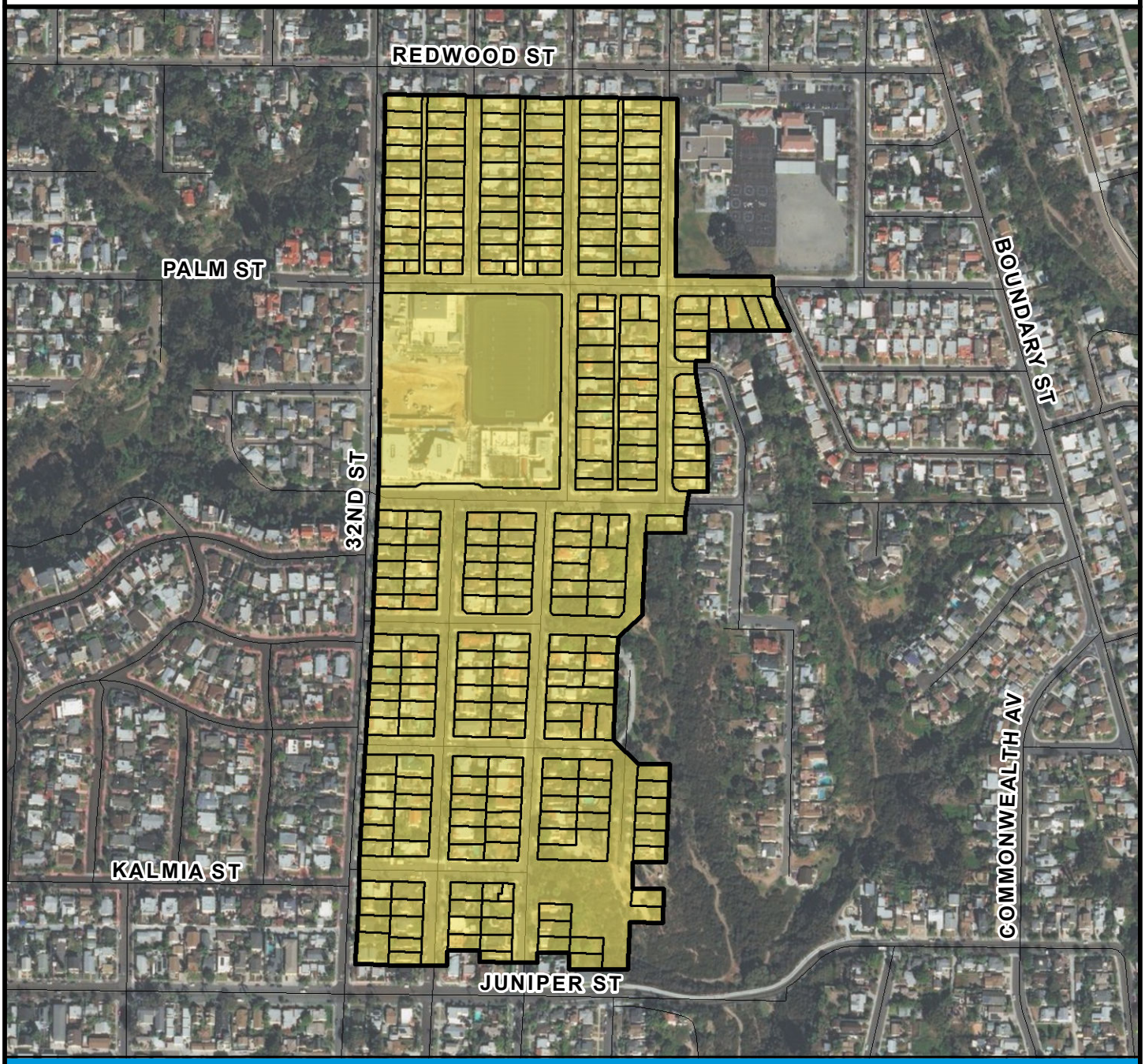

SURCHARGE PROJECT
NOPK-27: NORTH PARK 27

BOUNDARY LEGEND

- Project Boundary
- Parcel Boundaries

N

PROJECT DATA

TRENCH LENGTH:	10,205 FT
SERVICE DROPS:	245
POWER POLE REMOVAL:	97
TRANSFORMER COUNT:	21
ESTIMATED COST:	$ 8,284,554

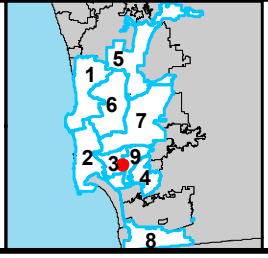

SanGIS
THIS MAP/DATA IS PROVIDED WITHOUT WARRANTY OF ANY KIND, EITHER EXPRESSED OR IMPLIED, INCLUDING BUT NOT LIMITED TO, THE IMPLIED WARRANTIES OF MERCHANTABILITY AND FITNESS FOR A PARTICULAR PURPOSE.

COUNCIL DISTRICT 3
NEIGHBORHOOD: NORTH PARK
PLANNING COMMUNITY: GREATER NORTH PARK

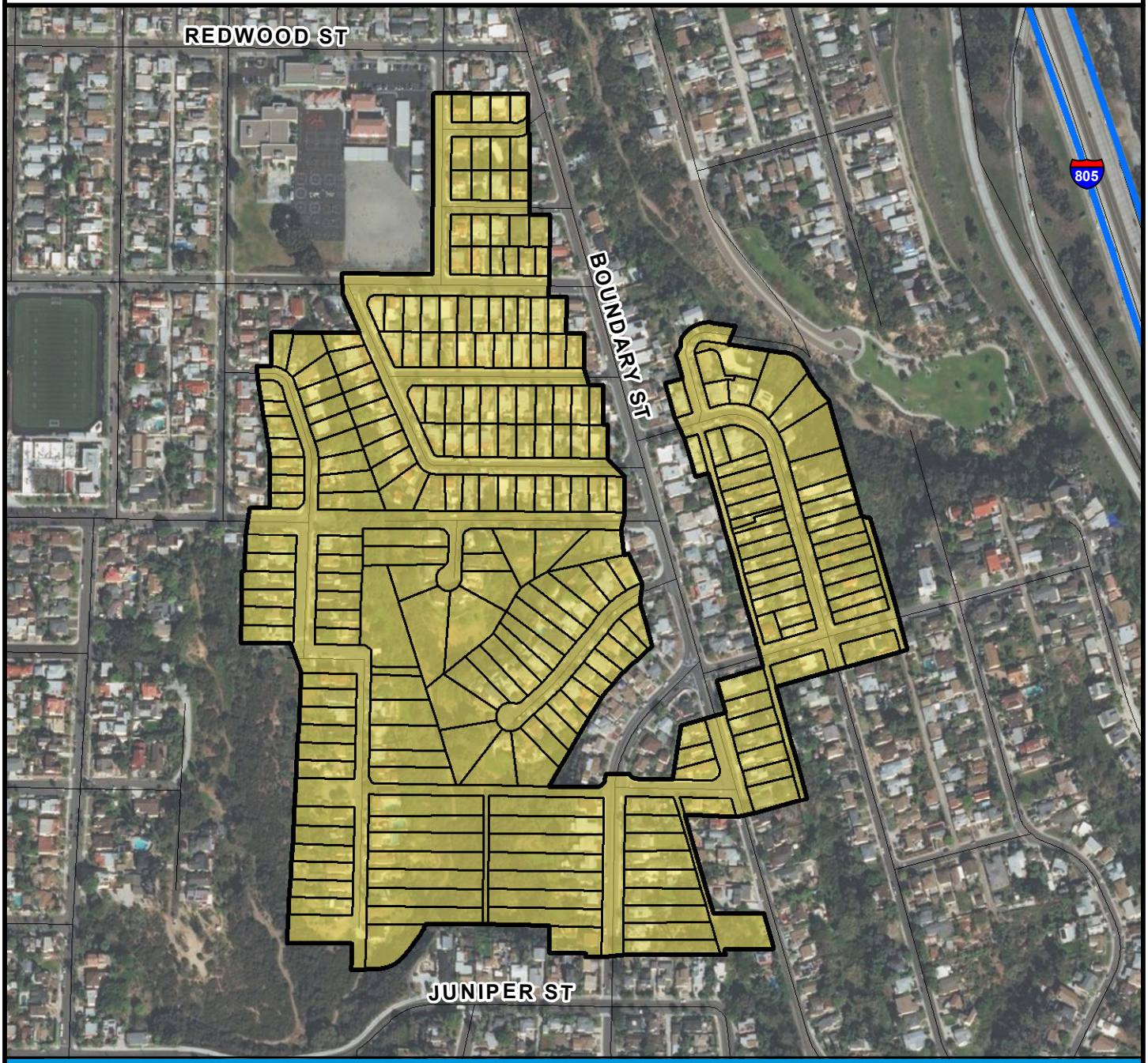

SURCHARGE PROJECT
NOPK-28: NORTH PARK 28

BOUNDARY LEGEND

- Project Boundary
- Parcel Boundaries

N

PROJECT DATA

TRENCH LENGTH:	9,131 FT
SERVICE DROPS:	245
POWER POLE REMOVAL:	78
TRANSFORMER COUNT:	20
ESTIMATED COST:	$ 7,693,916

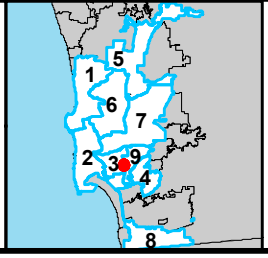

SanGIS
THIS MAP/DATA IS PROVIDED WITHOUT WARRANTY OF ANY KIND, EITHER EXPRESSED OR IMPLIED, INCLUDING BUT NOT LIMITED TO, THE IMPLIED WARRANTIES OF MERCHANTABILITY AND FITNESS FOR A PARTICULAR PURPOSE.

COUNCIL DISTRICT 3
NEIGHBORHOOD: NORTH PARK
PLANNING COMMUNITY: GREATER NORTH PARK

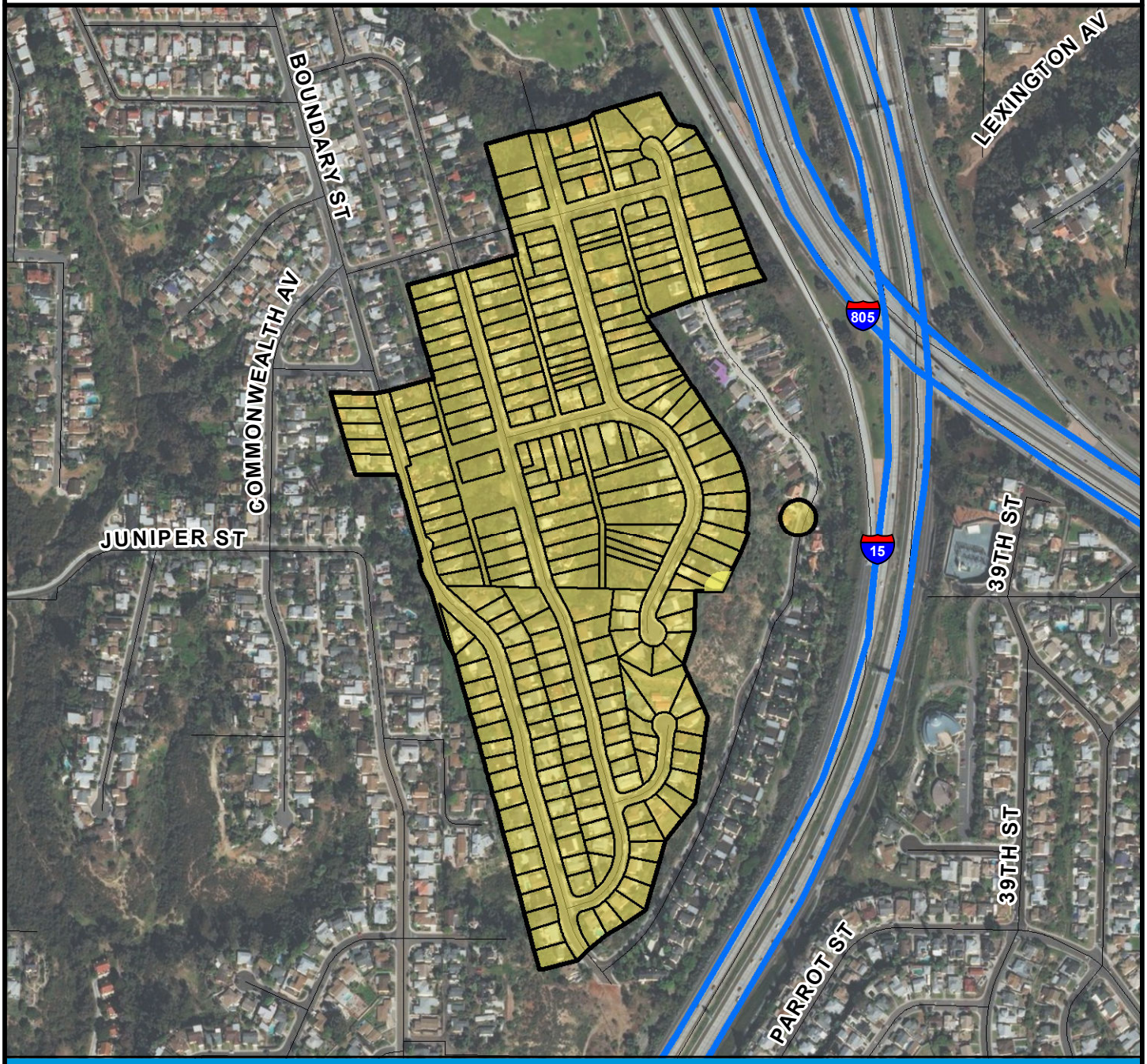

SURCHARGE PROJECT
NOPK-29: NORTH PARK 29

BOUNDARY LEGEND

N

Project Boundary

Parcel Boundaries

PROJECT DATA

TRENCH LENGTH:	9,546 FT
SERVICE DROPS:	243
POWER POLE REMOVAL:	74
TRANSFORMER COUNT:	18
ESTIMATED COST:	$ 7,718,377

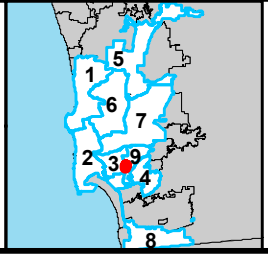

SanGIS
THIS MAP/DATA IS PROVIDED WITHOUT WARRANTY OF ANY KIND, EITHER EXPRESSED OR IMPLIED, INCLUDING BUT NOT LIMITED TO, THE IMPLIED WARRANTIES OF MERCHANTABILITY AND FITNESS FOR A PARTICULAR PURPOSE.

COUNCIL DISTRICT 3
NEIGHBORHOOD: NORTH PARK
PLANNING COMMUNITY: GREATER NORTH PARK

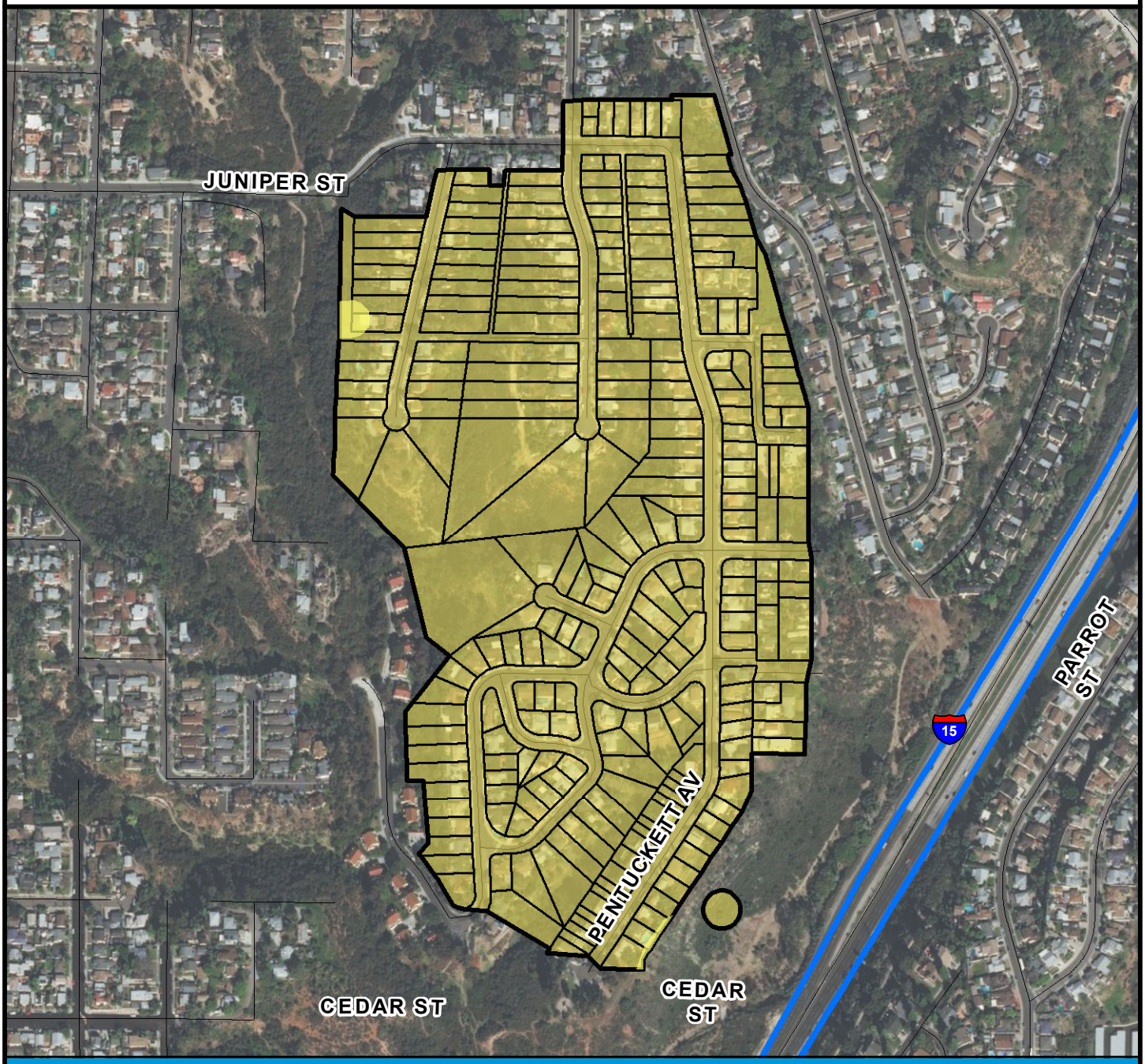

SURCHARGE PROJECT
NOPK-30: NORTH PARK 30

BOUNDARY LEGEND

Project Boundary

Parcel Boundaries

N

PROJECT DATA

TRENCH LENGTH:	12,014 FT
SERVICE DROPS:	253
POWER POLE REMOVAL:	93
TRANSFORMER COUNT:	27
ESTIMATED COST:	$ 9,231,822

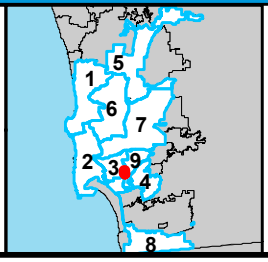

SanGIS
THIS MAP/DATA IS PROVIDED WITHOUT WARRANTY OF ANY KIND, EITHER EXPRESSED OR IMPLIED, INCLUDING BUT NOT LIMITED TO, THE IMPLIED WARRANTIES OF MERCHANTABILITY AND FITNESS FOR A PARTICULAR PURPOSE.

COUNCIL DISTRICT 3
NEIGHBORHOOD: NORTH PARK
PLANNING COMMUNITY: NORTH PARK

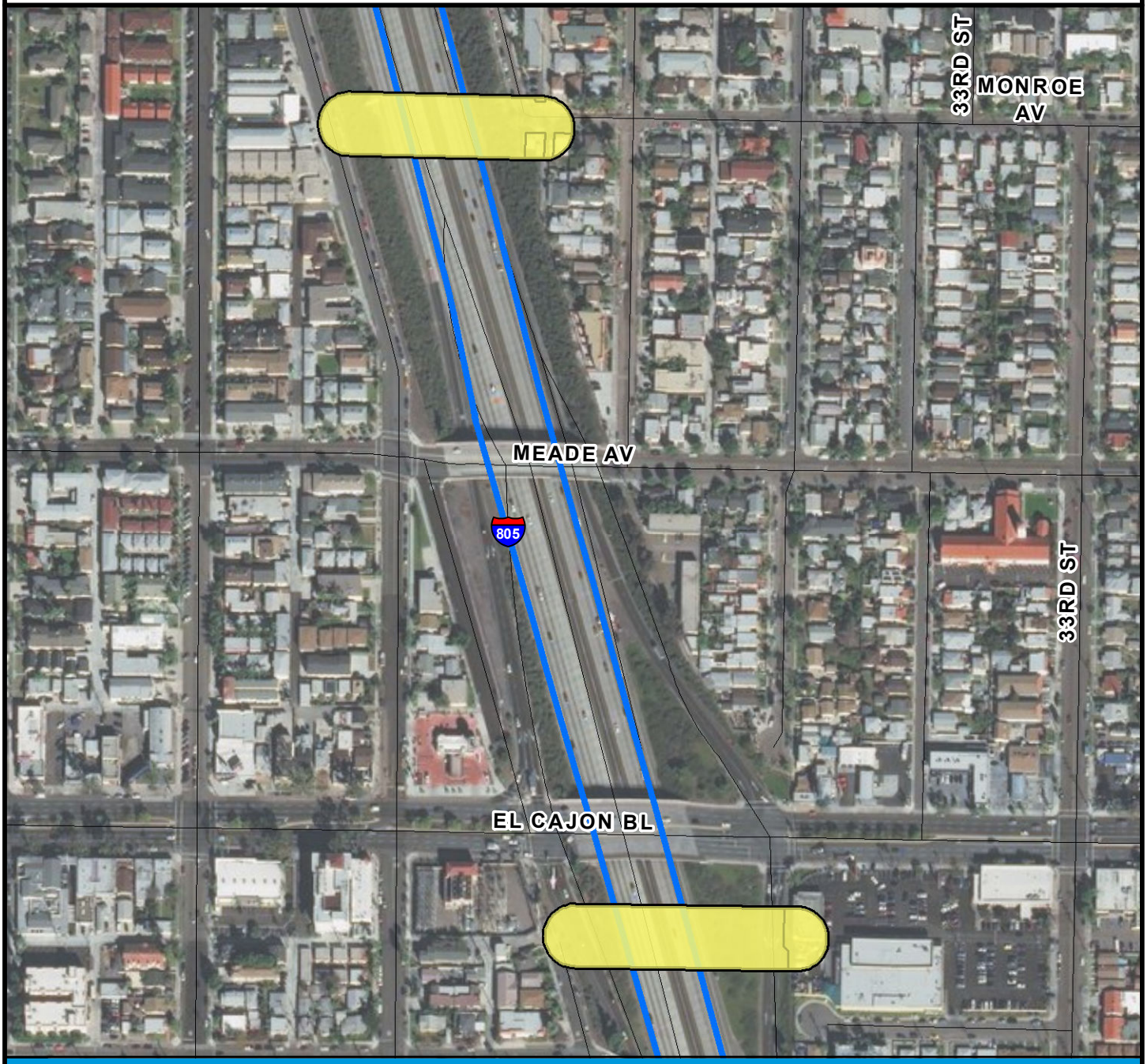

SURCHARGE PROJECT
NOPK-S1: NORTH PARK SEGMENT 01

BOUNDARY LEGEND

Project Boundary

Parcel Boundaries

N

PROJECT DATA

TRENCH LENGTH:		1,177 FT
SERVICE DROPS:		1
POWER POLE REMOVAL:		7
TRANSFORMER COUNT:		1
ESTIMATED COST:	$	773,682

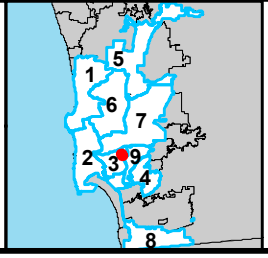

SanGIS
THIS MAP/DATA IS PROVIDED WITHOUT WARRANTY OF ANY KIND, EITHER EXPRESSED OR IMPLIED, INCLUDING BUT NOT LIMITED TO, THE IMPLIED WARRANTIES OF MERCHANTABILITY AND FITNESS FOR A PARTICULAR PURPOSE.

COUNCIL DISTRICT 3
NEIGHBORHOOD: NORTH PARK
PLANNING COMMUNITY: NORTH PARK

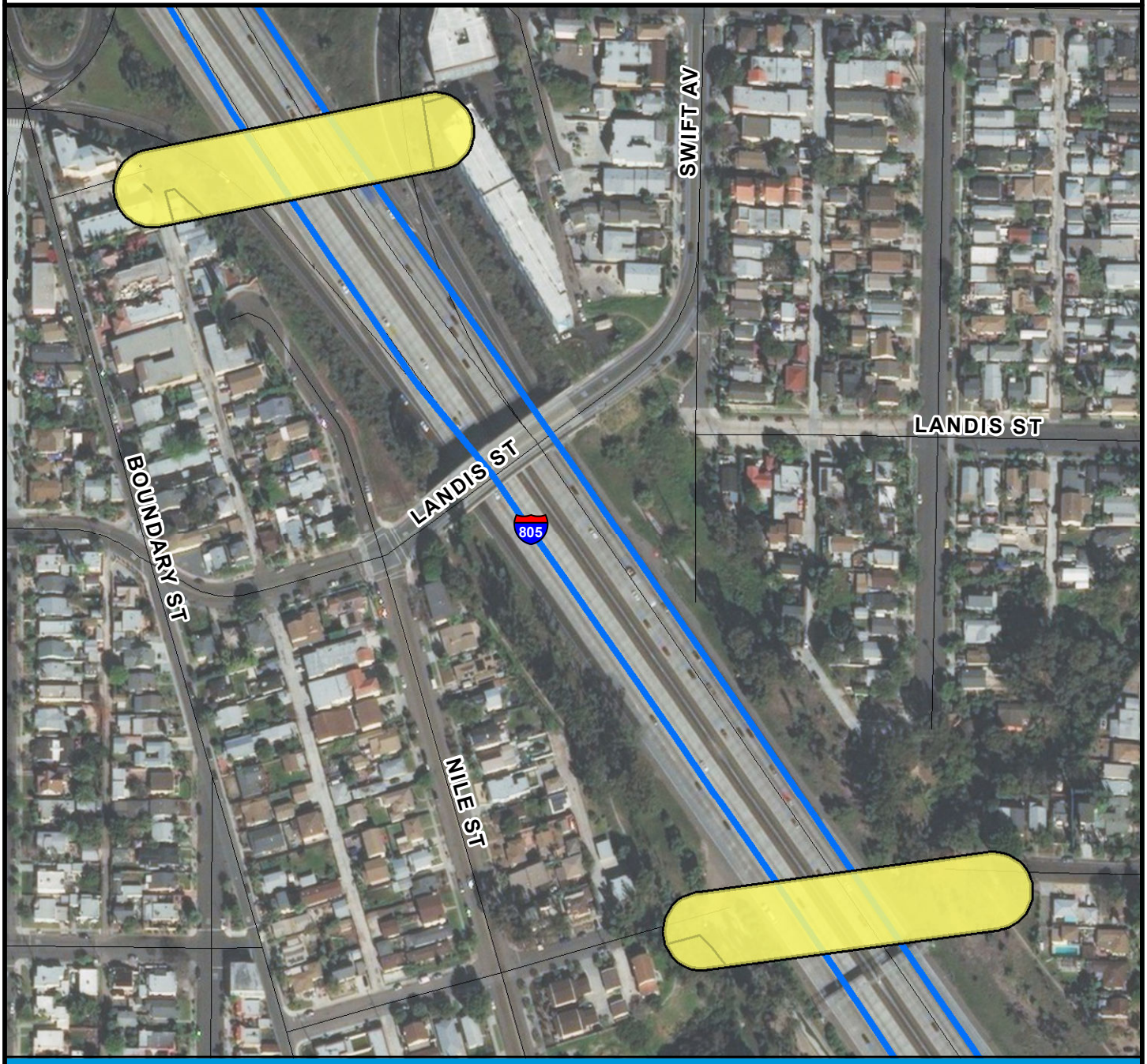

SURCHARGE PROJECT
NOPK-S2: NORTH PARK SEGMENT 02

BOUNDARY LEGEND

- Project Boundary
- Parcel Boundaries

N

PROJECT DATA

TRENCH LENGTH:		1,331 FT
SERVICE DROPS:		0
POWER POLE REMOVAL:		5
TRANSFORMER COUNT:		1
ESTIMATED COST:	$	816,248

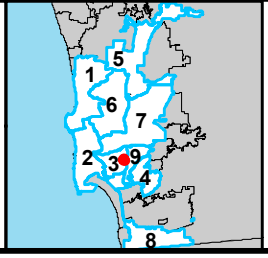

SanGIS
THIS MAP/DATA IS PROVIDED WITHOUT WARRANTY OF ANY KIND, EITHER EXPRESSED OR IMPLIED, INCLUDING BUT NOT LIMITED TO, THE IMPLIED WARRANTIES OF MERCHANTABILITY AND FITNESS FOR A PARTICULAR PURPOSE.

COUNCIL DISTRICT 3
NEIGHBORHOOD: NORTH PARK
PLANNING COMMUNITY: GREATER NORTH PARK

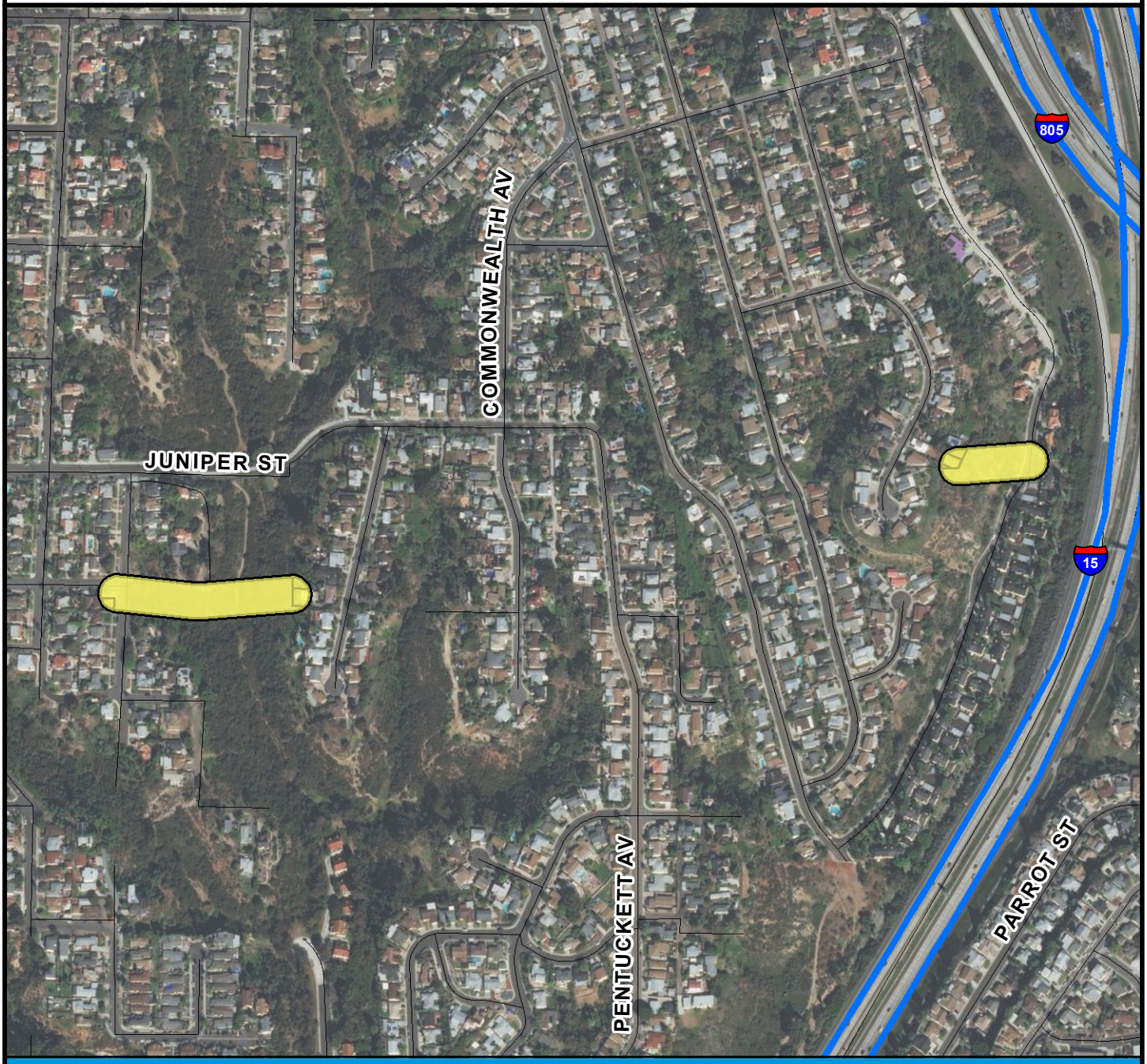

SURCHARGE PROJECT
NOPK-S3: NORTH PARK SEGMENT 03

BOUNDARY LEGEND

N

Project Boundary

Parcel Boundaries

PROJECT DATA

TRENCH LENGTH:		1,007 FT
SERVICE DROPS:		0
POWER POLE REMOVAL:		5
TRANSFORMER COUNT:		1
ESTIMATED COST:	$	687,458

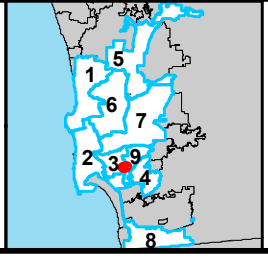

SanGIS
THIS MAP/DATA IS PROVIDED WITHOUT WARRANTY OF ANY KIND, EITHER EXPRESSED OR IMPLIED, INCLUDING BUT NOT LIMITED TO, THE IMPLIED WARRANTIES OF MERCHANTABILITY AND FITNESS FOR A PARTICULAR PURPOSE.

COUNCIL DISTRICT 3
NEIGHBORHOOD: OLD TOWN
KEYED MAP

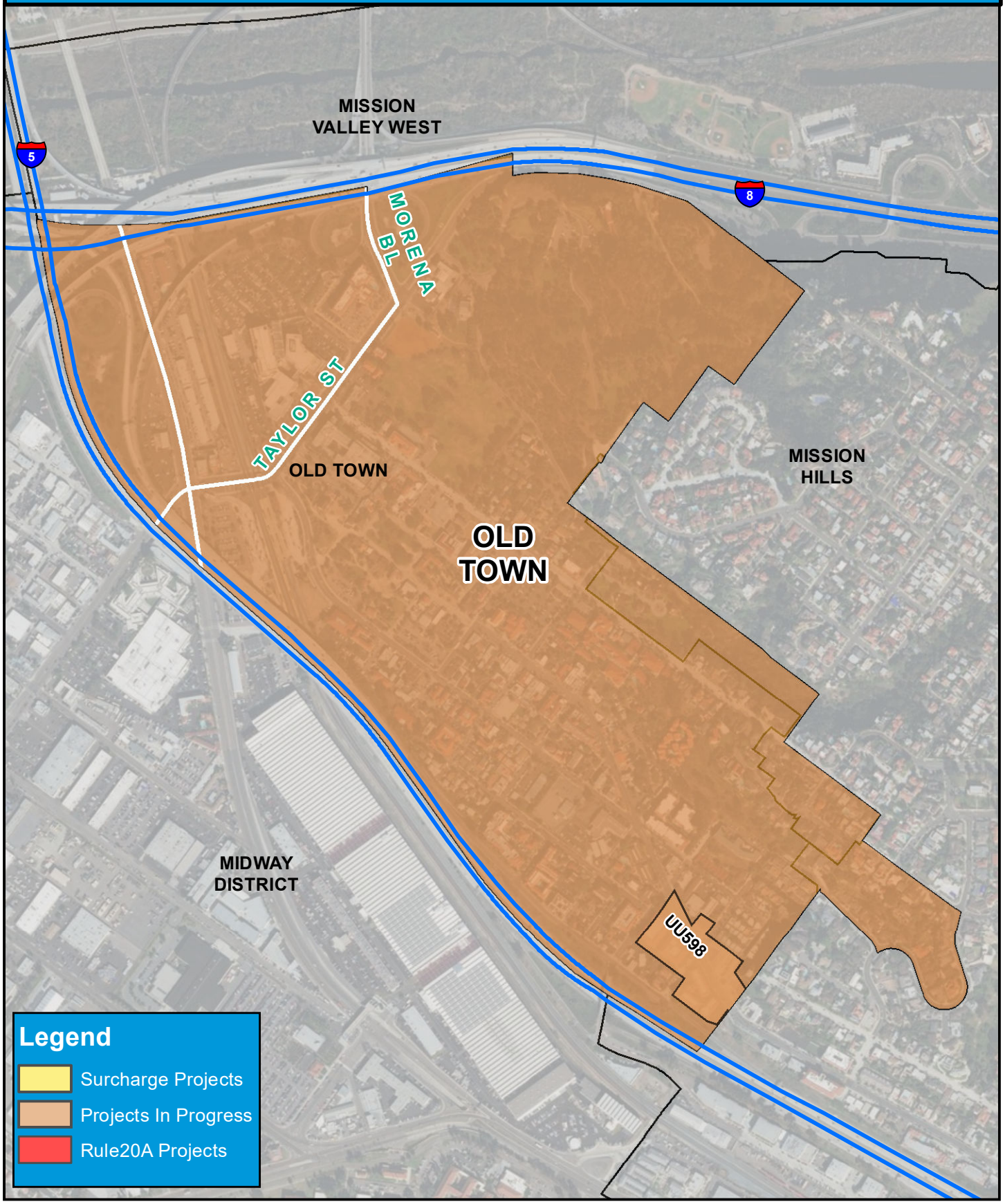

COUNCIL DISTRICT 3
NEIGHBORHOOD: PARK WEST
KEYED MAP

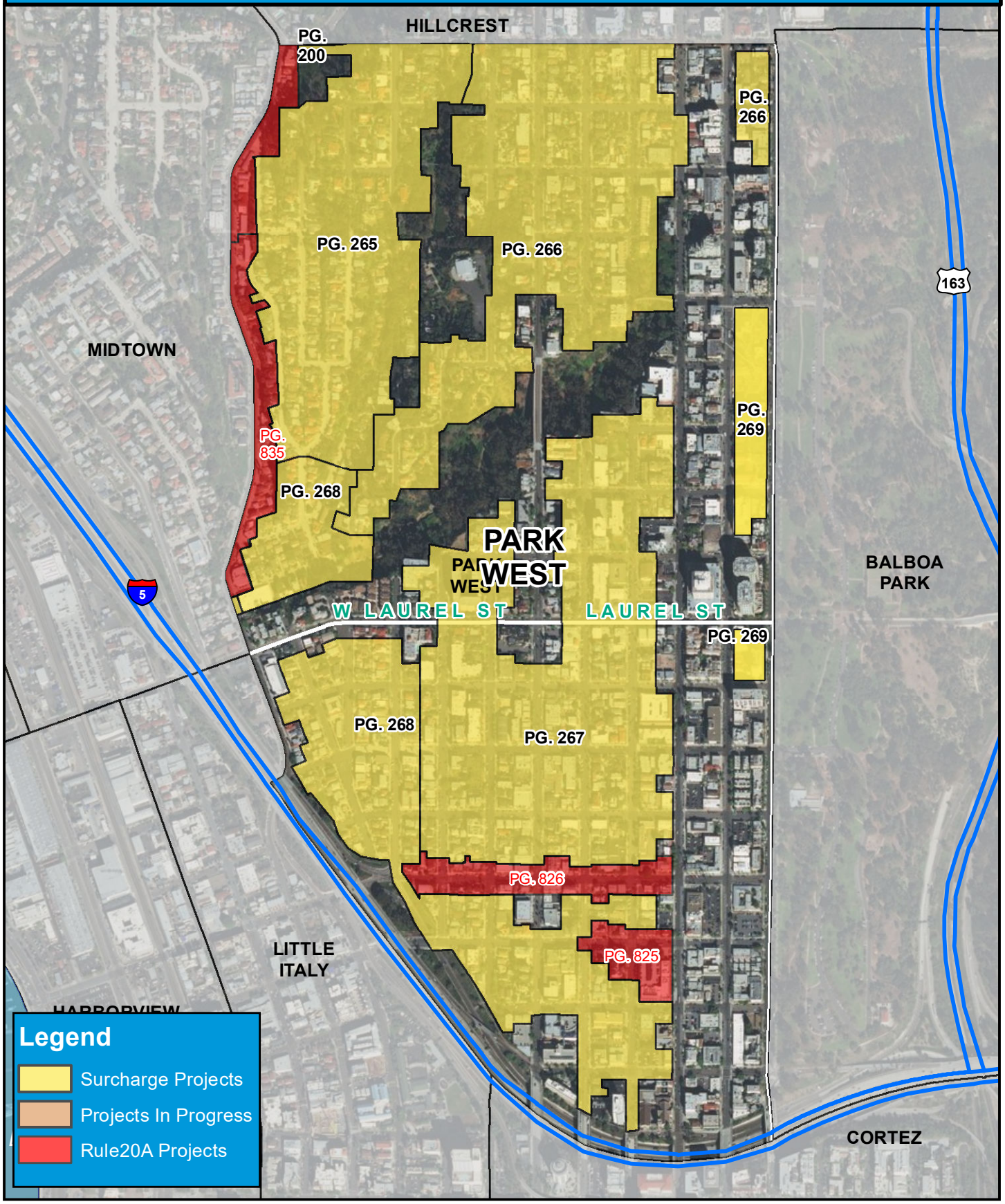

COUNCIL DISTRICT 3
NEIGHBORHOOD: PARK WEST
PLANNING COMMUNITY: UPTOWN

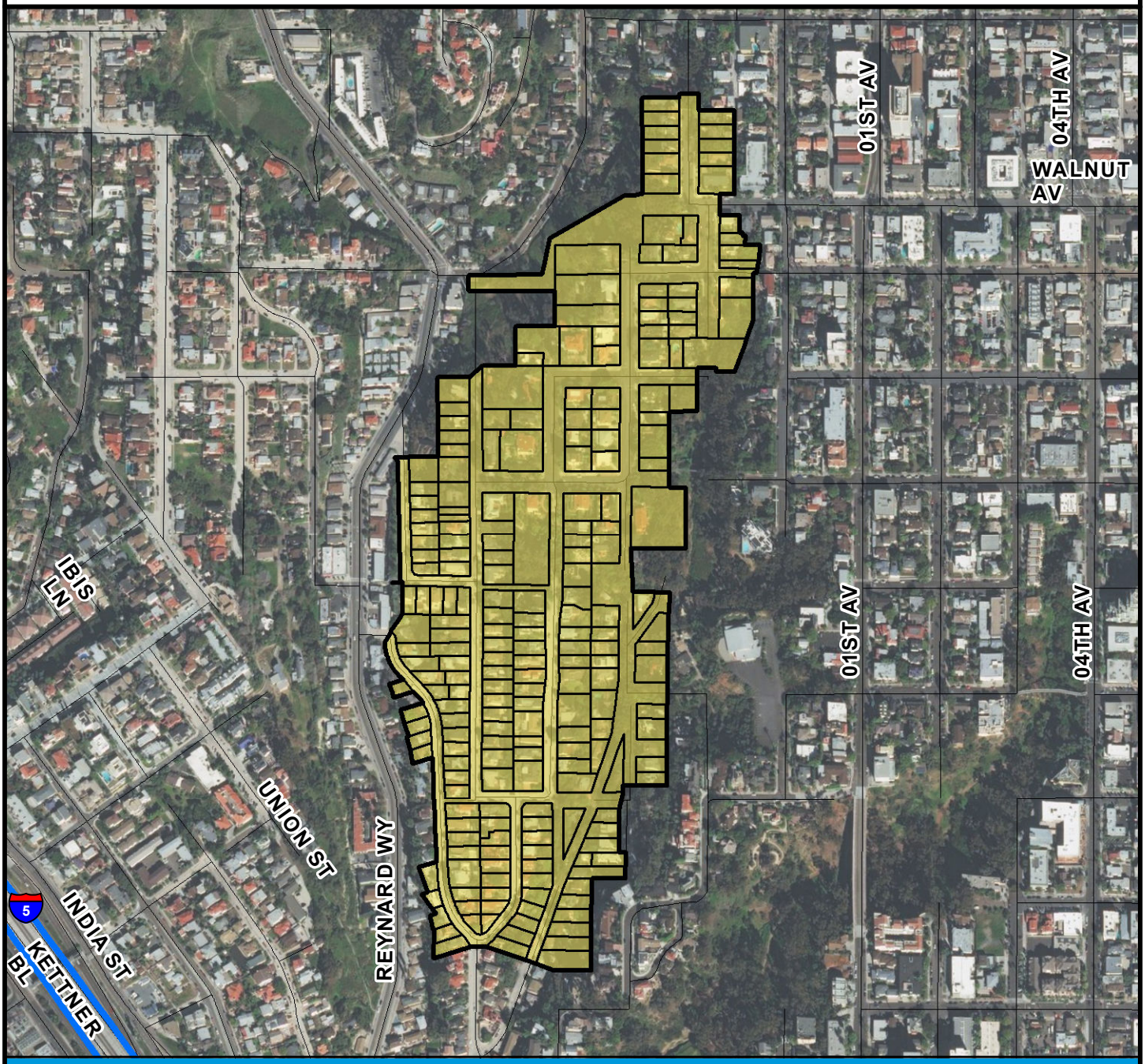

SURCHARGE PROJECT
PWST-01: PARK WEST 01

BOUNDARY LEGEND

- Project Boundary
- Parcel Boundaries

N

PROJECT DATA

TRENCH LENGTH:	11,245 FT
SERVICE DROPS:	220
POWER POLE REMOVAL:	93
TRANSFORMER COUNT:	23
ESTIMATED COST:	$ 8,470,423

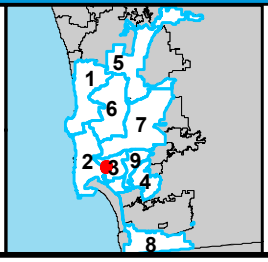

SanGIS
THIS MAP/DATA IS PROVIDED WITHOUT WARRANTY OF ANY KIND, EITHER EXPRESSED OR IMPLIED, INCLUDING BUT NOT LIMITED TO, THE IMPLIED WARRANTIES OF MERCHANTABILITY AND FITNESS FOR A PARTICULAR PURPOSE.

COUNCIL DISTRICT 3
NEIGHBORHOOD: PARK WEST
PLANNING COMMUNITY: UPTOWN

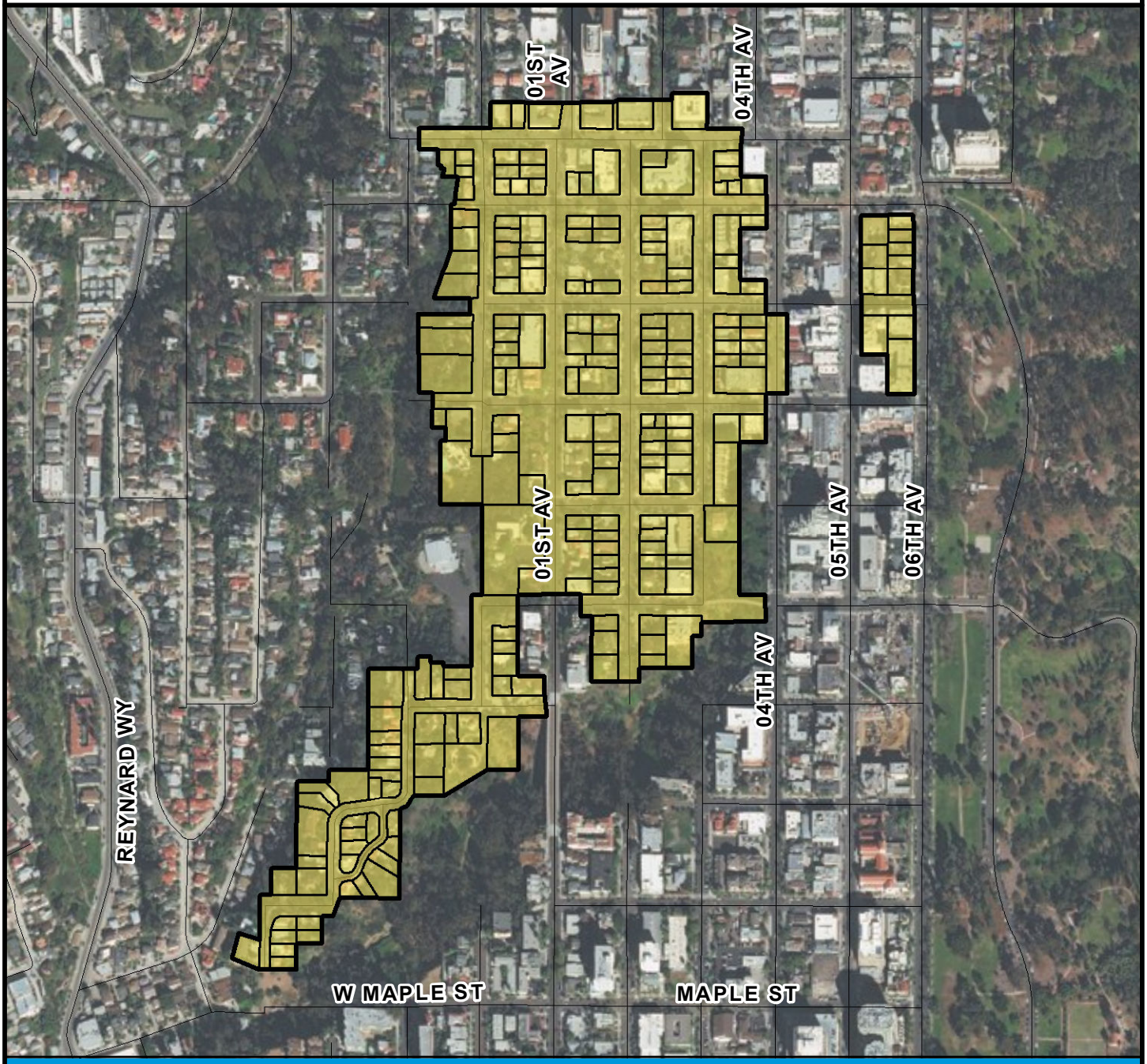

SURCHARGE PROJECT
PWST-02: PARK WEST 02

BOUNDARY LEGEND

- Project Boundary
- Parcel Boundaries

N

PROJECT DATA

TRENCH LENGTH:	12,237 FT
SERVICE DROPS:	207
POWER POLE REMOVAL:	109
TRANSFORMER COUNT:	30
ESTIMATED COST:	$ 9,126,418

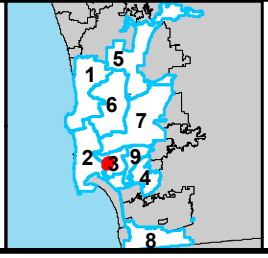

SanGIS
THIS MAP/DATA IS PROVIDED WITHOUT WARRANTY OF ANY KIND, EITHER EXPRESSED OR IMPLIED, INCLUDING BUT NOT LIMITED TO, THE IMPLIED WARRANTIES OF MERCHANTABILITY AND FITNESS FOR A PARTICULAR PURPOSE.

COUNCIL DISTRICT 3
NEIGHBORHOOD: PARK WEST
PLANNING COMMUNITY: UPTOWN

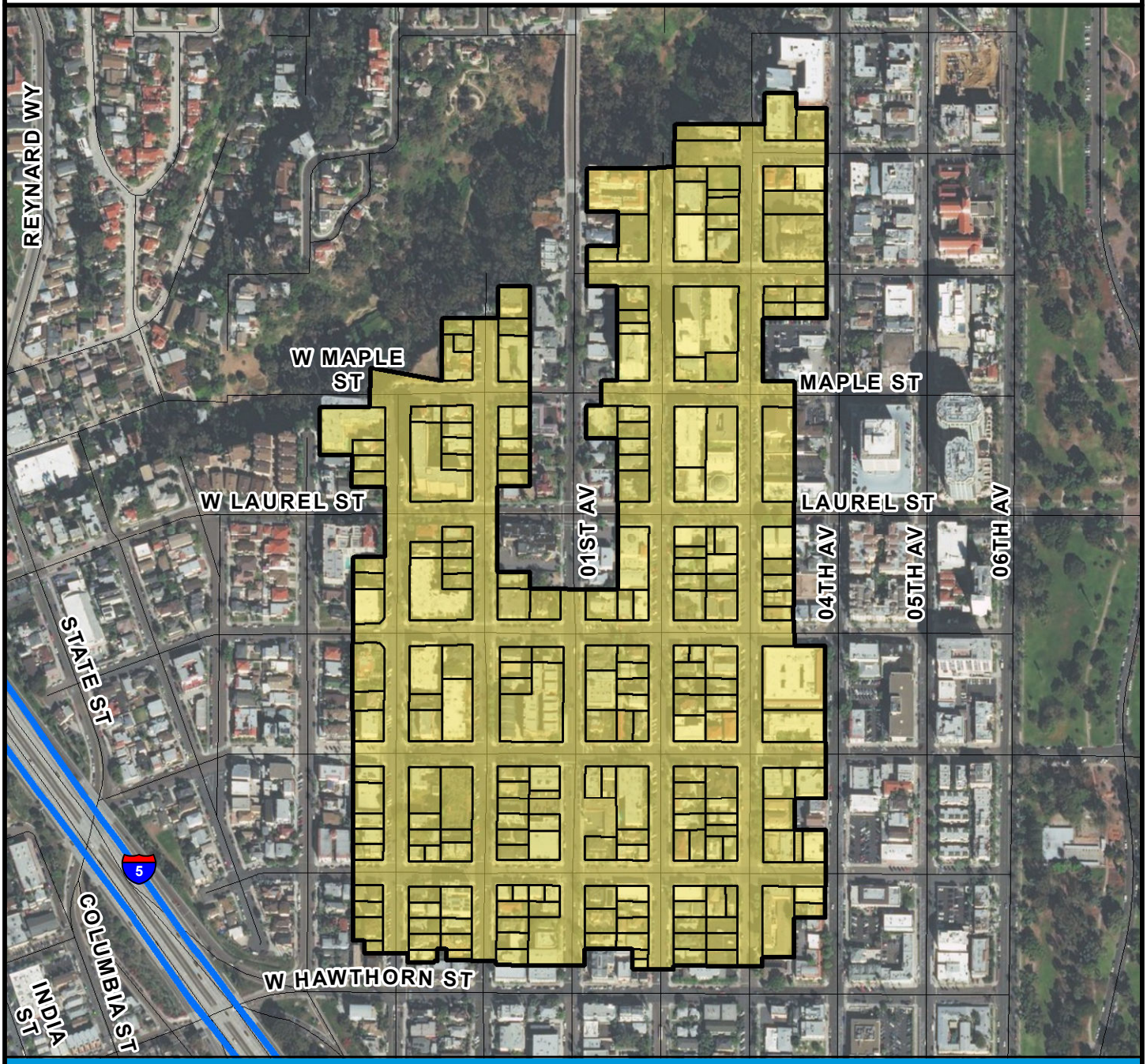

SURCHARGE PROJECT
PWST-03: PARK WEST 03

BOUNDARY LEGEND

- Project Boundary
- Parcel Boundaries

N

PROJECT DATA

TRENCH LENGTH:	14,252 FT
SERVICE DROPS:	215
POWER POLE REMOVAL:	135
TRANSFORMER COUNT:	33
ESTIMATED COST:	$ 10,344,303

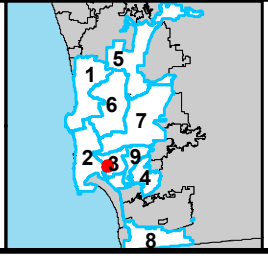

SanGIS
THIS MAP/DATA IS PROVIDED WITHOUT WARRANTY OF ANY KIND, EITHER EXPRESSED OR IMPLIED, INCLUDING BUT NOT LIMITED TO, THE IMPLIED WARRANTIES OF MERCHANTABILITY AND FITNESS FOR A PARTICULAR PURPOSE.

COUNCIL DISTRICT 3
NEIGHBORHOOD: PARK WEST
PLANNING COMMUNITY: UPTOWN

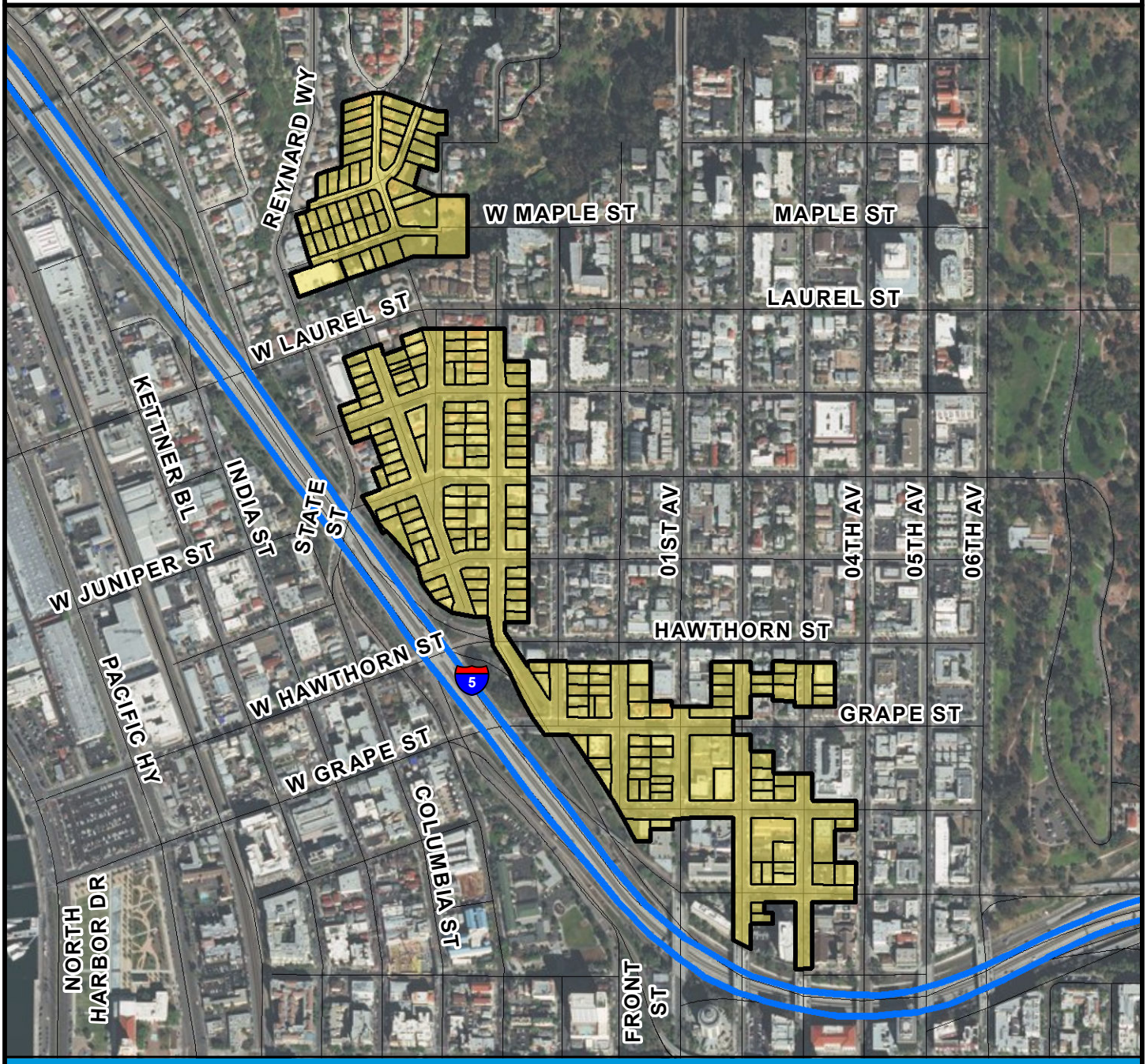

SURCHARGE PROJECT
PWST-04: PARK WEST 04

BOUNDARY LEGEND

N

Project Boundary

Parcel Boundaries

PROJECT DATA

TRENCH LENGTH:	13,485 FT
SERVICE DROPS:	204
POWER POLE REMOVAL:	132
TRANSFORMER COUNT:	36
ESTIMATED COST:	$ 9,899,532

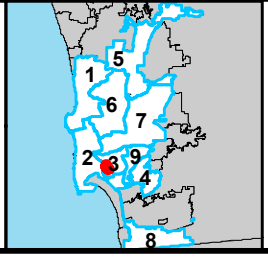

SanGIS
THIS MAP/DATA IS PROVIDED WITHOUT WARRANTY OF ANY KIND, EITHER EXPRESSED OR IMPLIED, INCLUDING BUT NOT LIMITED TO, THE IMPLIED WARRANTIES OF MERCHANTABILITY AND FITNESS FOR A PARTICULAR PURPOSE.

COUNCIL DISTRICT 3
NEIGHBORHOOD: PARK WEST
PLANNING COMMUNITY: UPTOWN

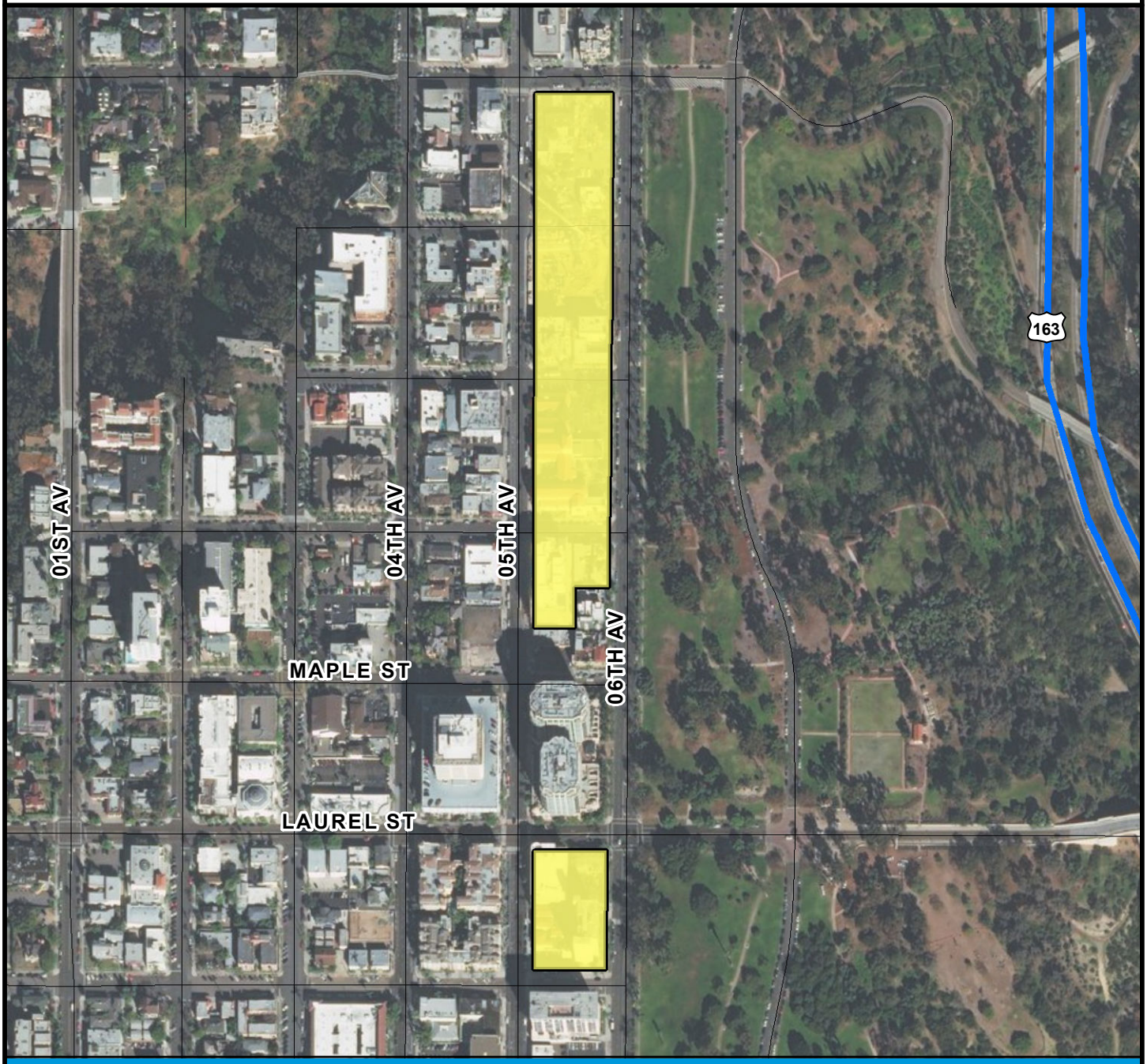

SURCHARGE PROJECT
PWST-S1: PARK WEST SEGMENT 01

BOUNDARY LEGEND

N

Project Boundary

Parcel Boundaries

PROJECT DATA

TRENCH LENGTH:		525 FT
SERVICE DROPS:		22
POWER POLE REMOVAL:		13
TRANSFORMER COUNT:		1
ESTIMATED COST:	$	759,096

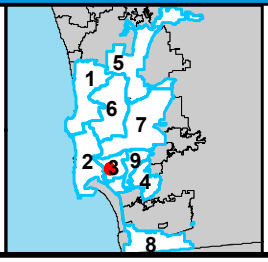

SanGIS
THIS MAP/DATA IS PROVIDED WITHOUT WARRANTY OF ANY KIND, EITHER EXPRESSED OR IMPLIED, INCLUDING BUT NOT LIMITED TO, THE IMPLIED WARRANTIES OF MERCHANTABILITY AND FITNESS FOR A PARTICULAR PURPOSE.

COUNCIL DISTRICT 3
NEIGHBORHOOD: PETCO PARK
KEYED MAP



COUNCIL DISTRICT 3
NEIGHBORHOOD: SOUTH PARK
KEYED MAP

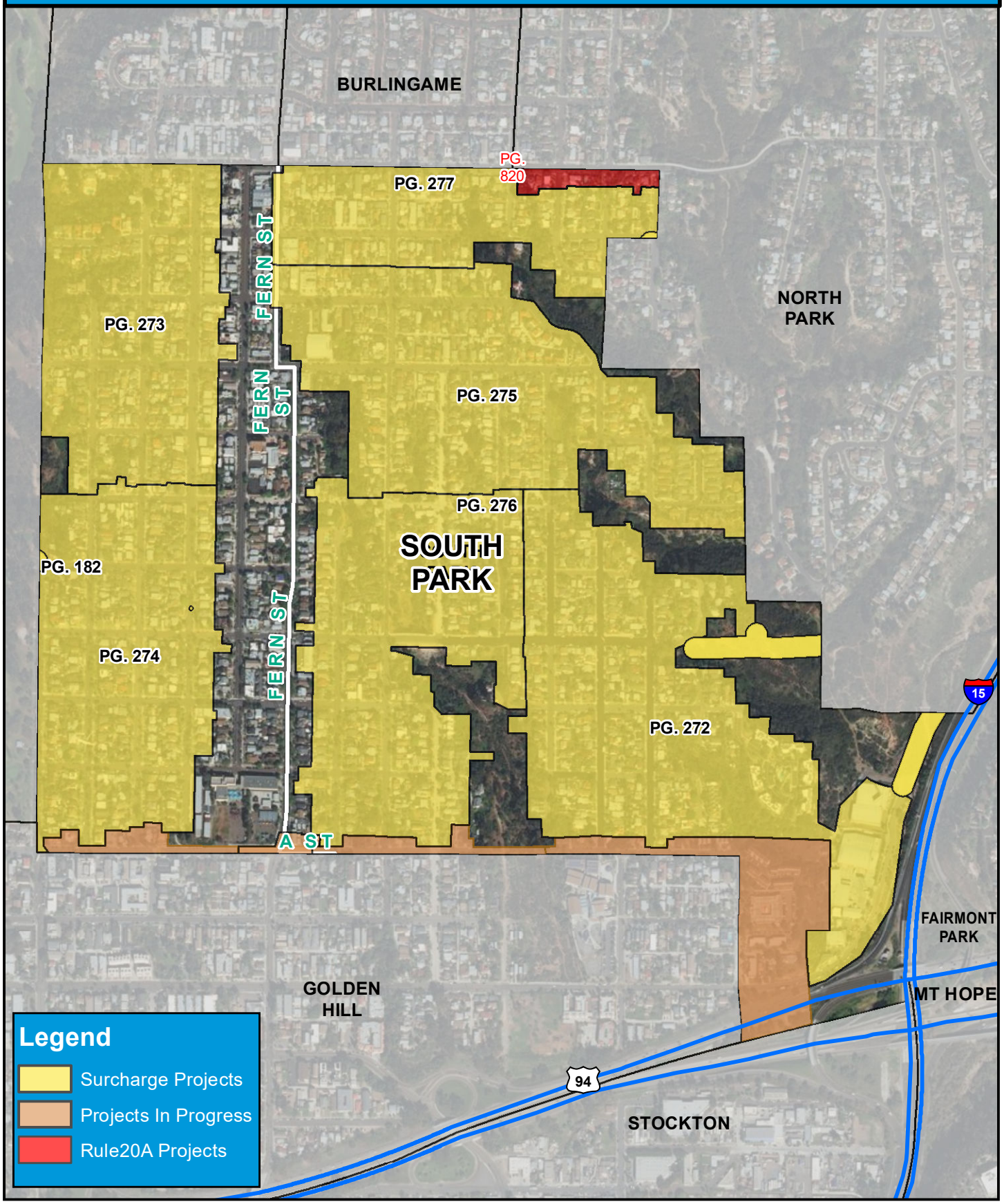

COUNCIL DISTRICT 3
NEIGHBORHOOD: SOUTH PARK
PLANNING COMMUNITY: GREATER GOLDEN HILL

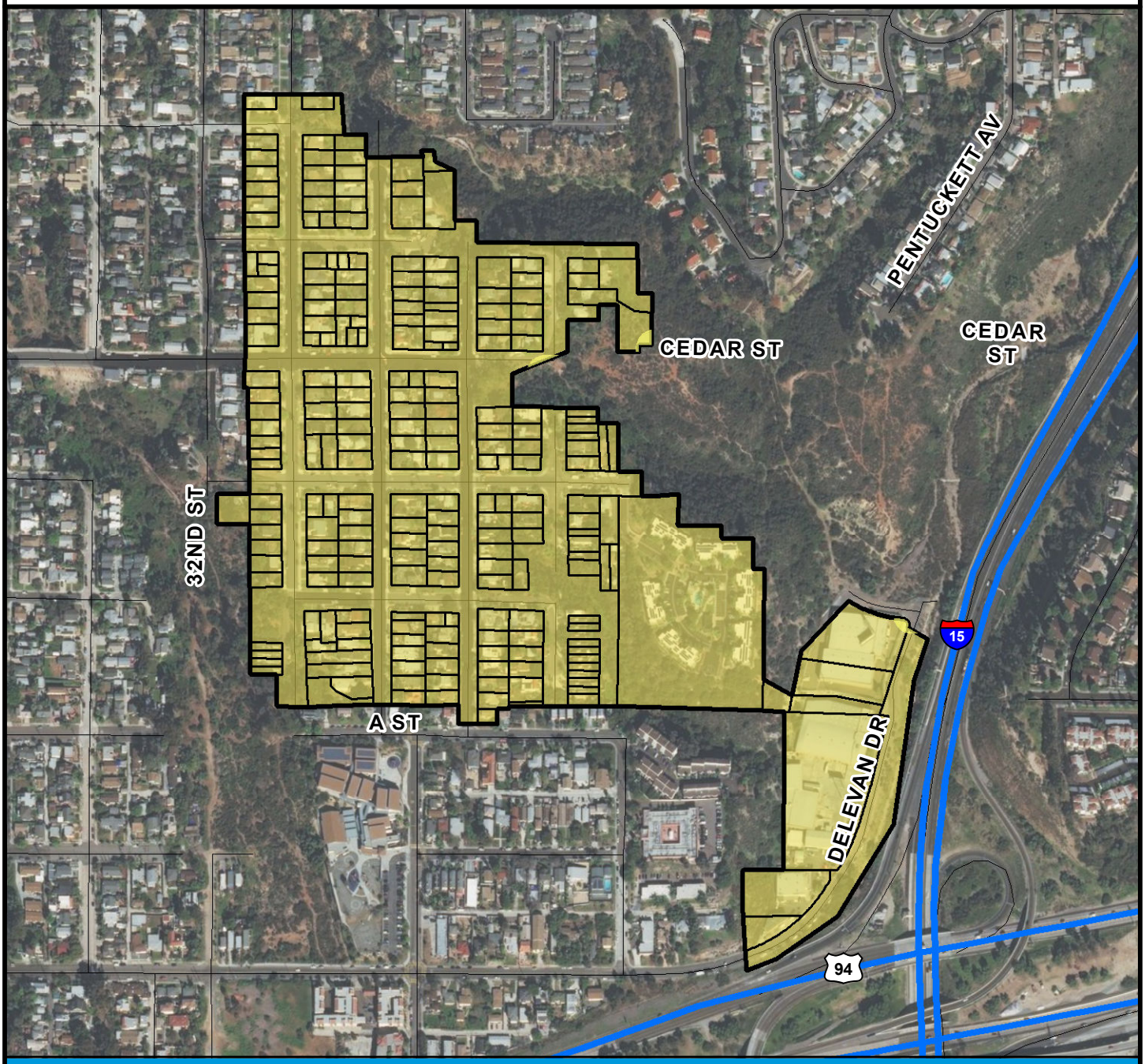

SURCHARGE PROJECT
SOPK-01: SOUTH PARK 01

BOUNDARY LEGEND

N

Project Boundary

Parcel Boundaries

PROJECT DATA

TRENCH LENGTH:	13,356 FT
SERVICE DROPS:	234
POWER POLE REMOVAL:	107
TRANSFORMER COUNT:	23
ESTIMATED COST:	$ 9,681,002

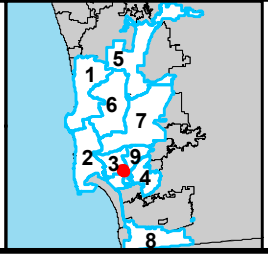

SanGIS
THIS MAP/DATA IS PROVIDED WITHOUT WARRANTY OF ANY KIND, EITHER EXPRESSED OR IMPLIED, INCLUDING BUT NOT LIMITED TO, THE IMPLIED WARRANTIES OF MERCHANTABILITY AND FITNESS FOR A PARTICULAR PURPOSE.

COUNCIL DISTRICT 3
NEIGHBORHOOD: SOUTH PARK
PLANNING COMMUNITY: GREATER GOLDEN HILL

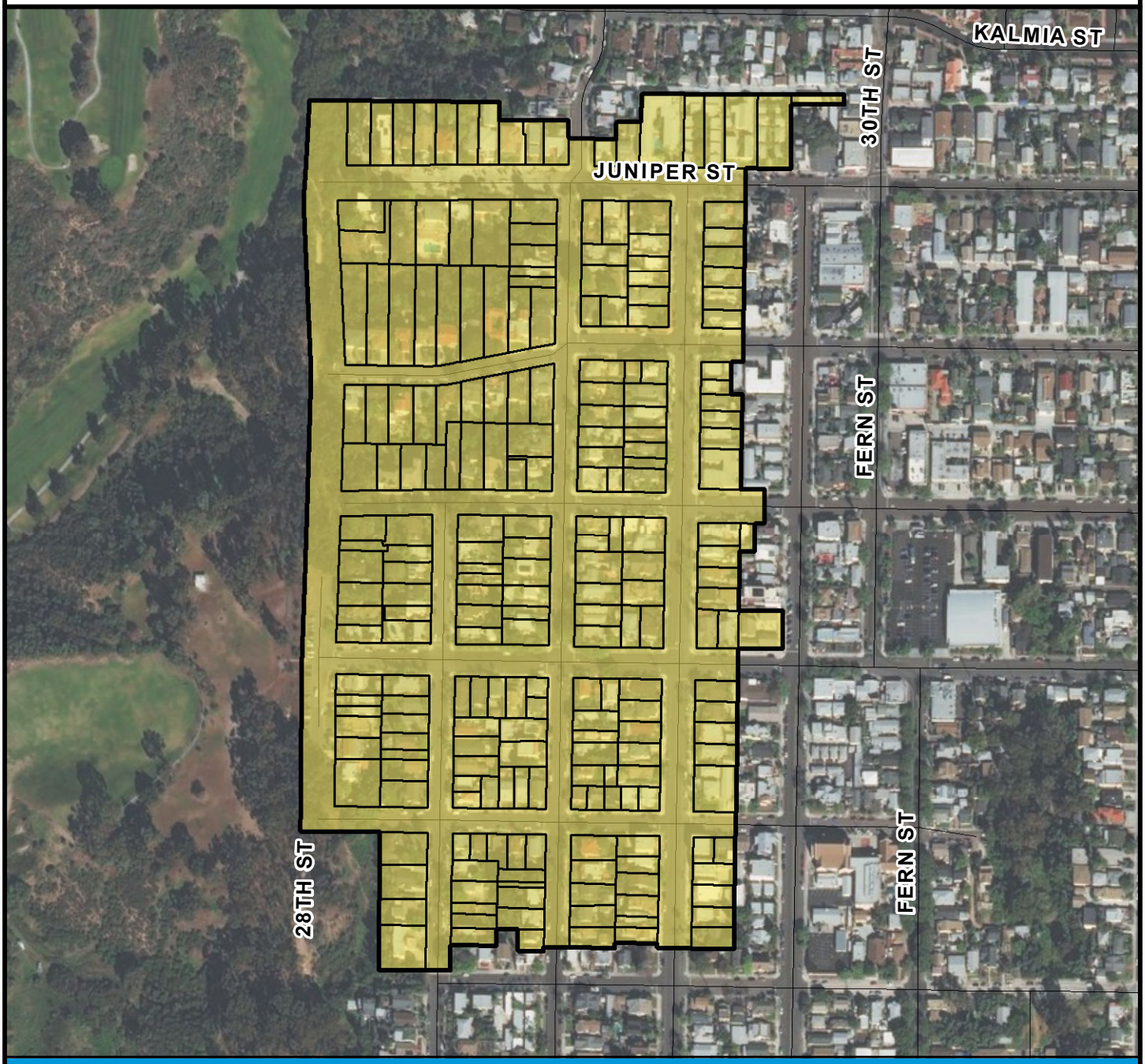

SURCHARGE PROJECT
SOPK-02: SOUTH PARK 02

BOUNDARY LEGEND

N

Project Boundary

Parcel Boundaries

PROJECT DATA

TRENCH LENGTH:	10,873 FT
SERVICE DROPS:	229
POWER POLE REMOVAL:	110
TRANSFORMER COUNT:	19
ESTIMATED COST:	$ 8,395,451

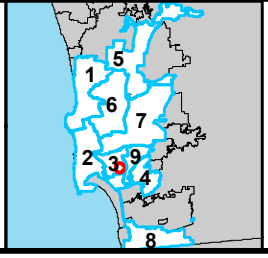

SanGIS
THIS MAP/DATA IS PROVIDED WITHOUT WARRANTY OF ANY KIND, EITHER EXPRESSED OR IMPLIED, INCLUDING BUT NOT LIMITED TO, THE IMPLIED WARRANTIES OF MERCHANTABILITY AND FITNESS FOR A PARTICULAR PURPOSE.

COUNCIL DISTRICT 3
NEIGHBORHOOD: SOUTH PARK
PLANNING COMMUNITY: GREATER GOLDEN HILL

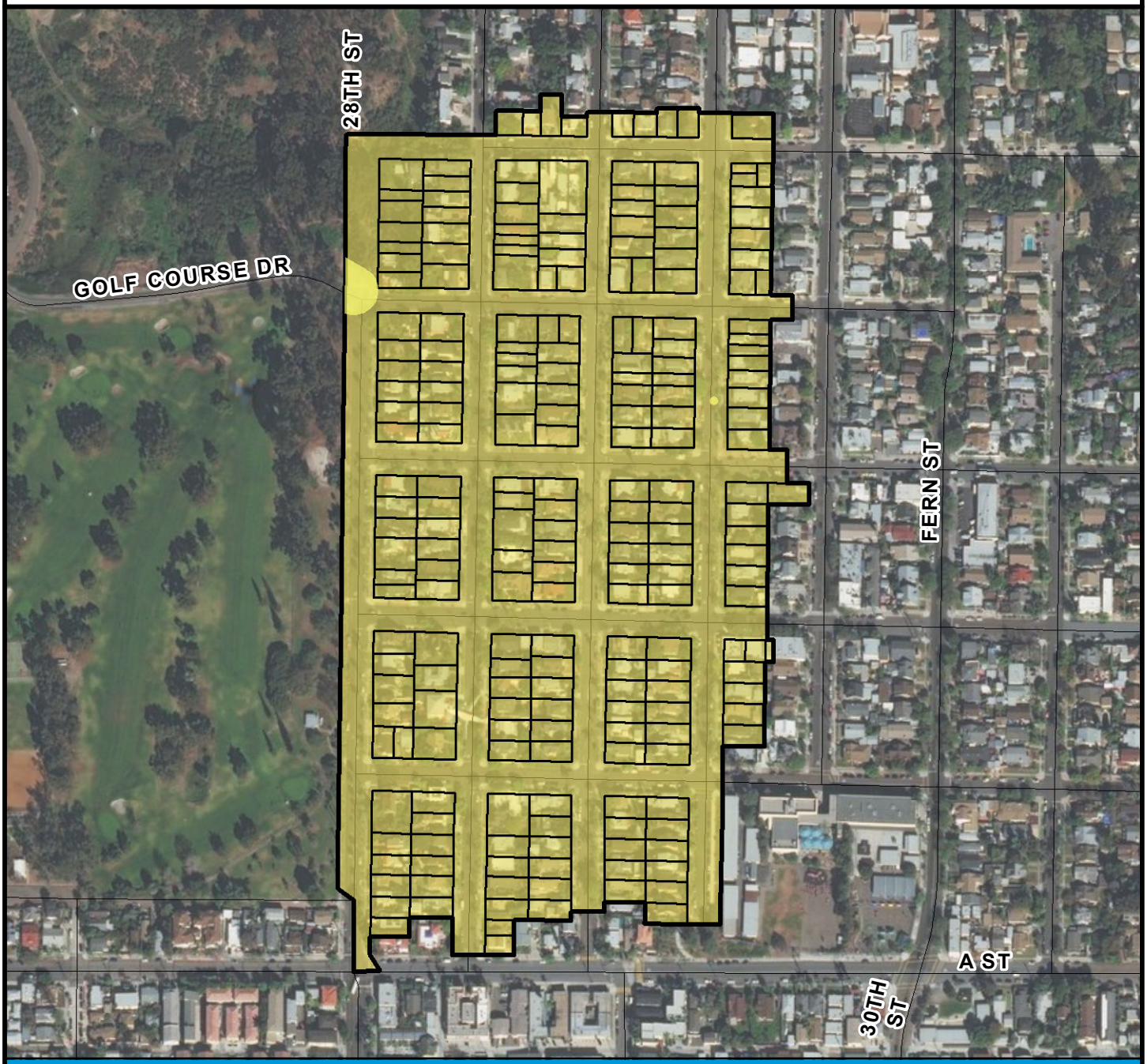

SURCHARGE PROJECT
SOPK-03: SOUTH PARK 03

BOUNDARY LEGEND

N

Project Boundary

Parcel Boundaries

PROJECT DATA

TRENCH LENGTH:	13,816 FT
SERVICE DROPS:	224
POWER POLE REMOVAL:	118
TRANSFORMER COUNT:	19
ESTIMATED COST:	$ 9,708,894

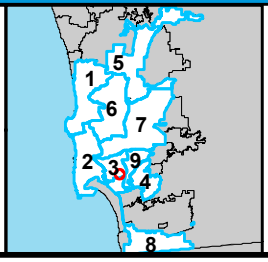

SanGIS
THIS MAP/DATA IS PROVIDED WITHOUT WARRANTY OF ANY KIND, EITHER EXPRESSED OR IMPLIED, INCLUDING BUT NOT LIMITED TO, THE IMPLIED WARRANTIES OF MERCHANTABILITY AND FITNESS FOR A PARTICULAR PURPOSE.

COUNCIL DISTRICT 3
NEIGHBORHOOD: SOUTH PARK
PLANNING COMMUNITY: GREATER GOLDEN HILL

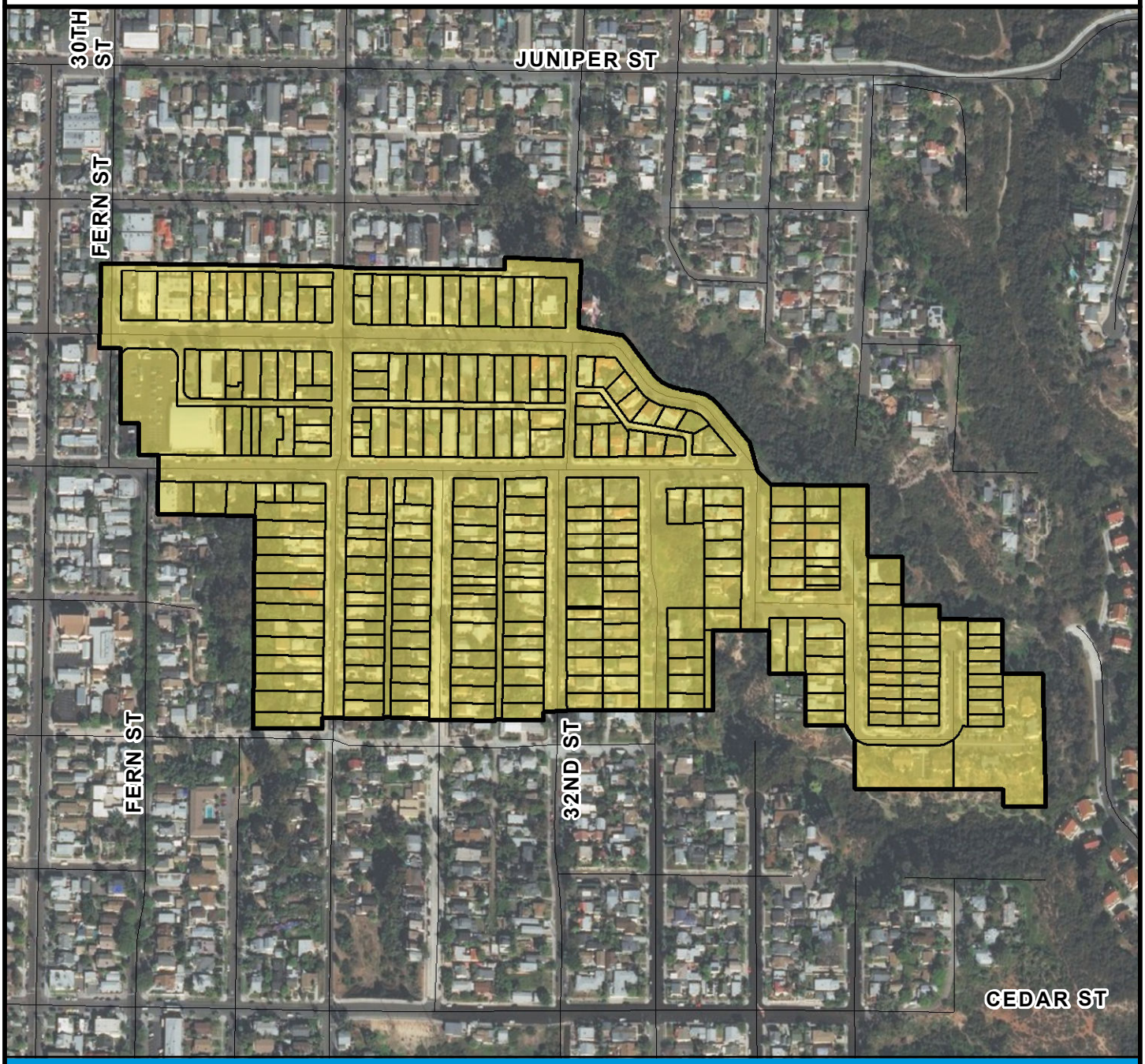

SURCHARGE PROJECT
SOPK-04: SOUTH PARK 04

BOUNDARY LEGEND

Project Boundary

Parcel Boundaries

N

PROJECT DATA

TRENCH LENGTH:	10,934 FT
SERVICE DROPS:	256
POWER POLE REMOVAL:	108
TRANSFORMER COUNT:	23
ESTIMATED COST:	$ 8,808,171

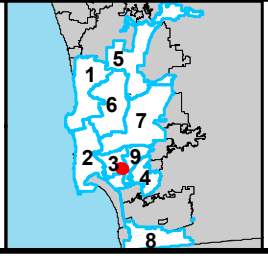

SanGIS
THIS MAP/DATA IS PROVIDED WITHOUT WARRANTY OF ANY KIND, EITHER EXPRESSED OR IMPLIED, INCLUDING BUT NOT LIMITED TO, THE IMPLIED WARRANTIES OF MERCHANTABILITY AND FITNESS FOR A PARTICULAR PURPOSE.

COUNCIL DISTRICT 3
NEIGHBORHOOD: SOUTH PARK
PLANNING COMMUNITY: GREATER GOLDEN HILL

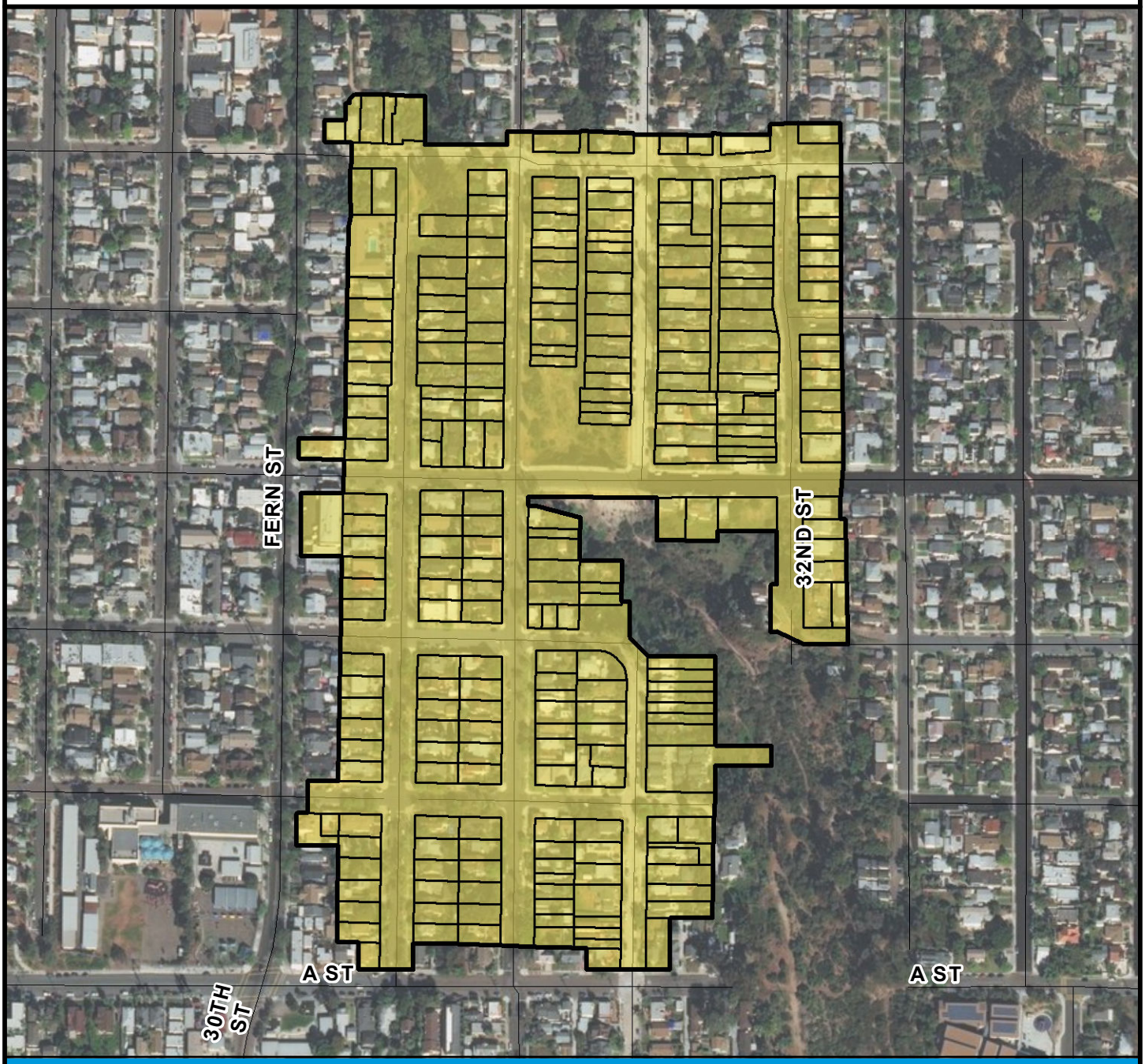

SURCHARGE PROJECT
SOPK-05: SOUTH PARK 05

BOUNDARY LEGEND

Project Boundary

Parcel Boundaries

N

PROJECT DATA

TRENCH LENGTH:	9,912 FT
SERVICE DROPS:	245
POWER POLE REMOVAL:	76
TRANSFORMER COUNT:	19
ESTIMATED COST:	$ 7,998,264

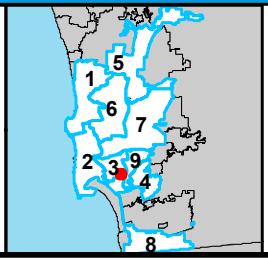

SanGIS
THIS MAP/DATA IS PROVIDED WITHOUT WARRANTY OF ANY KIND, EITHER EXPRESSED OR IMPLIED, INCLUDING BUT NOT LIMITED TO, THE IMPLIED WARRANTIES OF MERCHANTABILITY AND FITNESS FOR A PARTICULAR PURPOSE.

COUNCIL DISTRICT 3
NEIGHBORHOOD: SOUTH PARK
PLANNING COMMUNITY: GREATER NORTH PARK

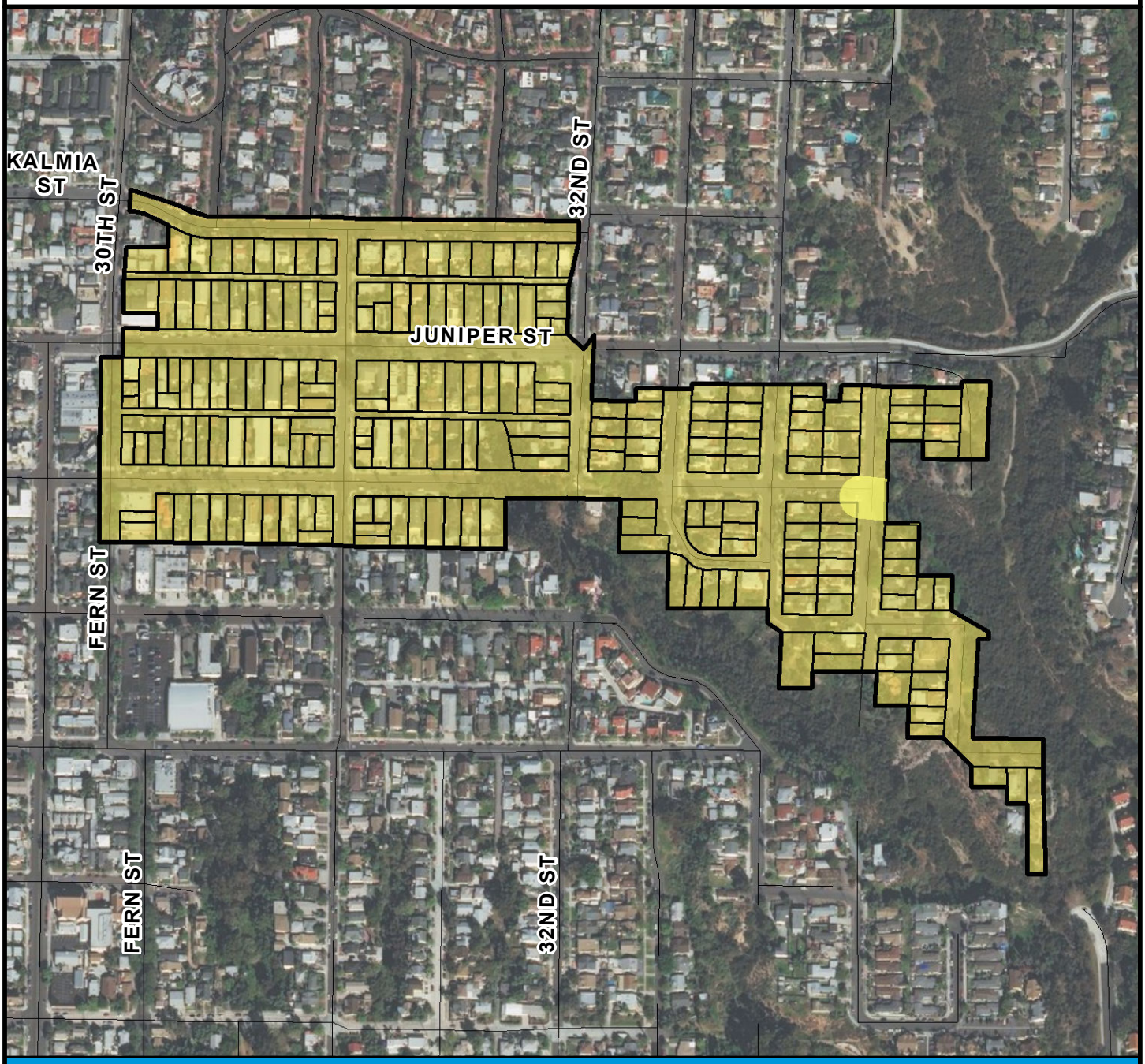

SURCHARGE PROJECT
SOPK-06: SOUTH PARK 06

BOUNDARY LEGEND

Project Boundary

Parcel Boundaries

N

PROJECT DATA

TRENCH LENGTH:	9,021 FT
SERVICE DROPS:	209
POWER POLE REMOVAL:	94
TRANSFORMER COUNT:	18
ESTIMATED COST:	$ 7,260,569

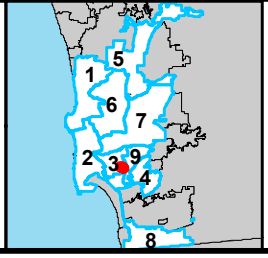

SanGIS
THIS MAP/DATA IS PROVIDED WITHOUT WARRANTY OF ANY KIND, EITHER EXPRESSED OR IMPLIED, INCLUDING BUT NOT LIMITED TO, THE IMPLIED WARRANTIES OF MERCHANTABILITY AND FITNESS FOR A PARTICULAR PURPOSE.

COUNCIL DISTRICT 3
NEIGHBORHOOD: SOUTH PARK
PLANNING COMMUNITY: GREATER NORTH PARK



SURCHARGE PROJECT
SOPK-S1: SOUTH PARK SEGMENT 01

BOUNDARY LEGEND

Project Boundary

Parcel Boundaries

N

PROJECT DATA

TRENCH LENGTH:	3,416 FT
SERVICE DROPS:	2
POWER POLE REMOVAL:	16
TRANSFORMER COUNT:	1
ESTIMATED COST:	$ 1,816,610

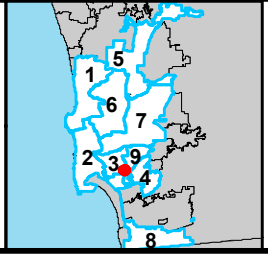

SanGIS
THIS MAP/DATA IS PROVIDED WITHOUT WARRANTY OF ANY KIND, EITHER EXPRESSED OR IMPLIED, INCLUDING BUT NOT LIMITED TO, THE IMPLIED WARRANTIES OF MERCHANTABILITY AND FITNESS FOR A PARTICULAR PURPOSE.

COUNCIL DISTRICT 3
NEIGHBORHOOD: UNIVERSITY HEIGHTS
KEYED MAP

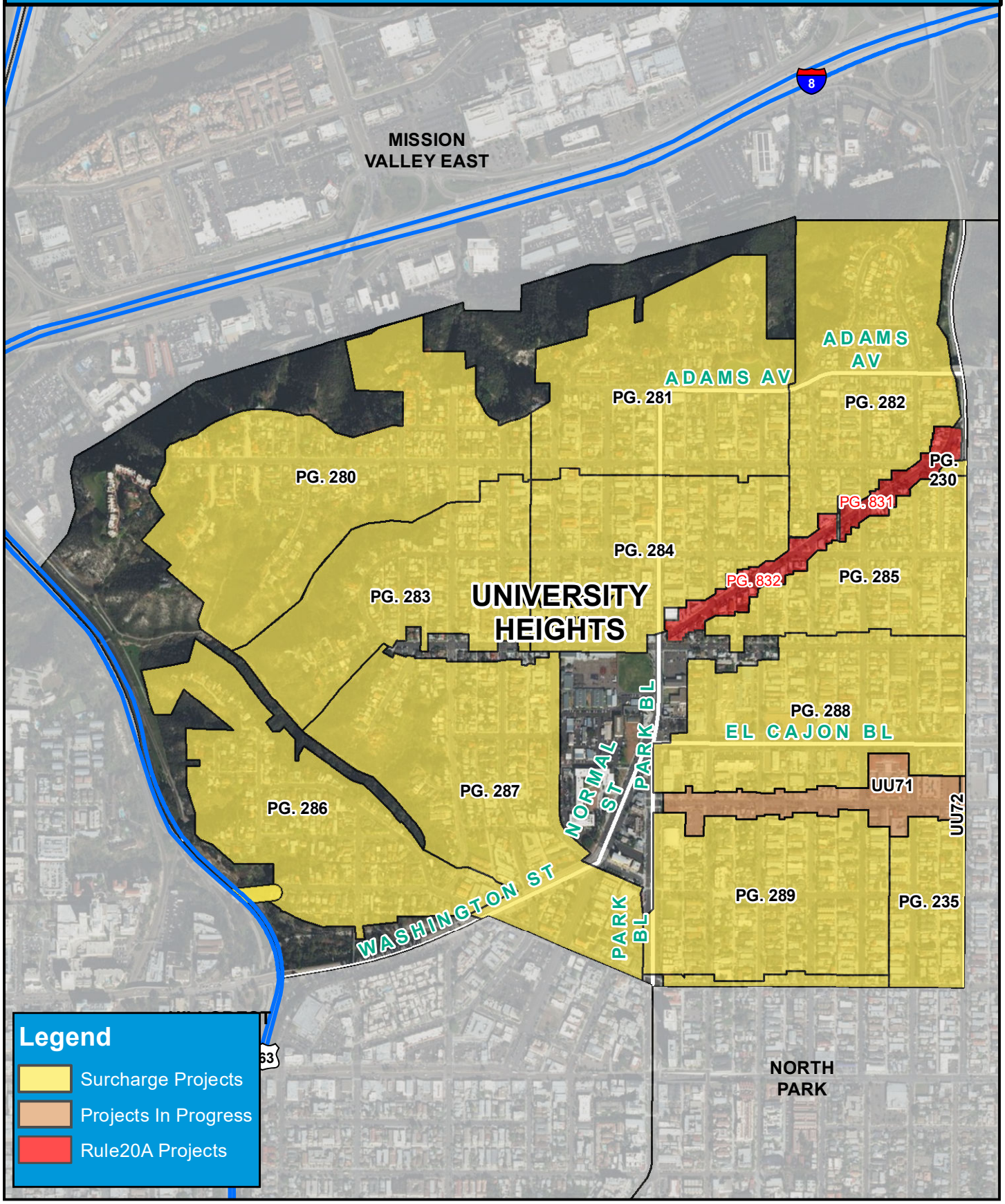

COUNCIL DISTRICT 3
NEIGHBORHOOD: UNIVERSITY HEIGHTS
PLANNING COMMUNITY: UPTOWN

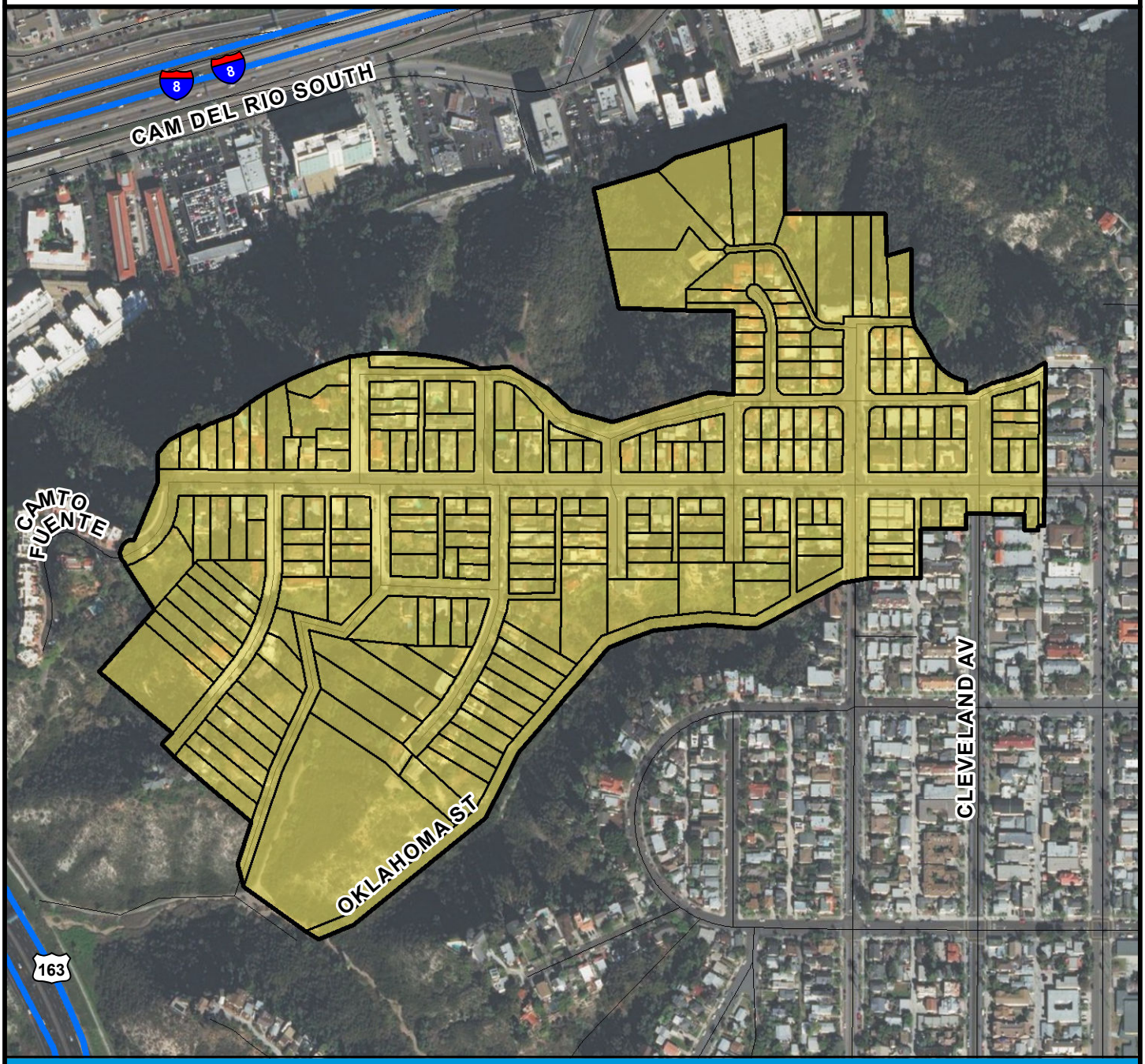

SURCHARGE PROJECT
UHTS-01: UNIVERSITY HEIGHTS 01

BOUNDARY LEGEND

Project Boundary

Parcel Boundaries

N

PROJECT DATA

TRENCH LENGTH:	13,023 FT
SERVICE DROPS:	227
POWER POLE REMOVAL:	121
TRANSFORMER COUNT:	32
ESTIMATED COST:	$ 9,708,956

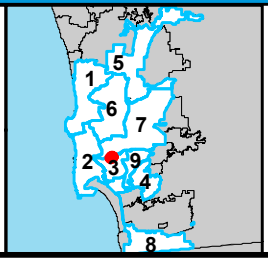

SanGIS
THIS MAP/DATA IS PROVIDED WITHOUT WARRANTY OF ANY KIND, EITHER EXPRESSED OR IMPLIED, INCLUDING BUT NOT LIMITED TO, THE IMPLIED WARRANTIES OF MERCHANTABILITY AND FITNESS FOR A PARTICULAR PURPOSE.

COUNCIL DISTRICT 3
NEIGHBORHOOD: UNIVERSITY HEIGHTS
PLANNING COMMUNITY: UPTOWN

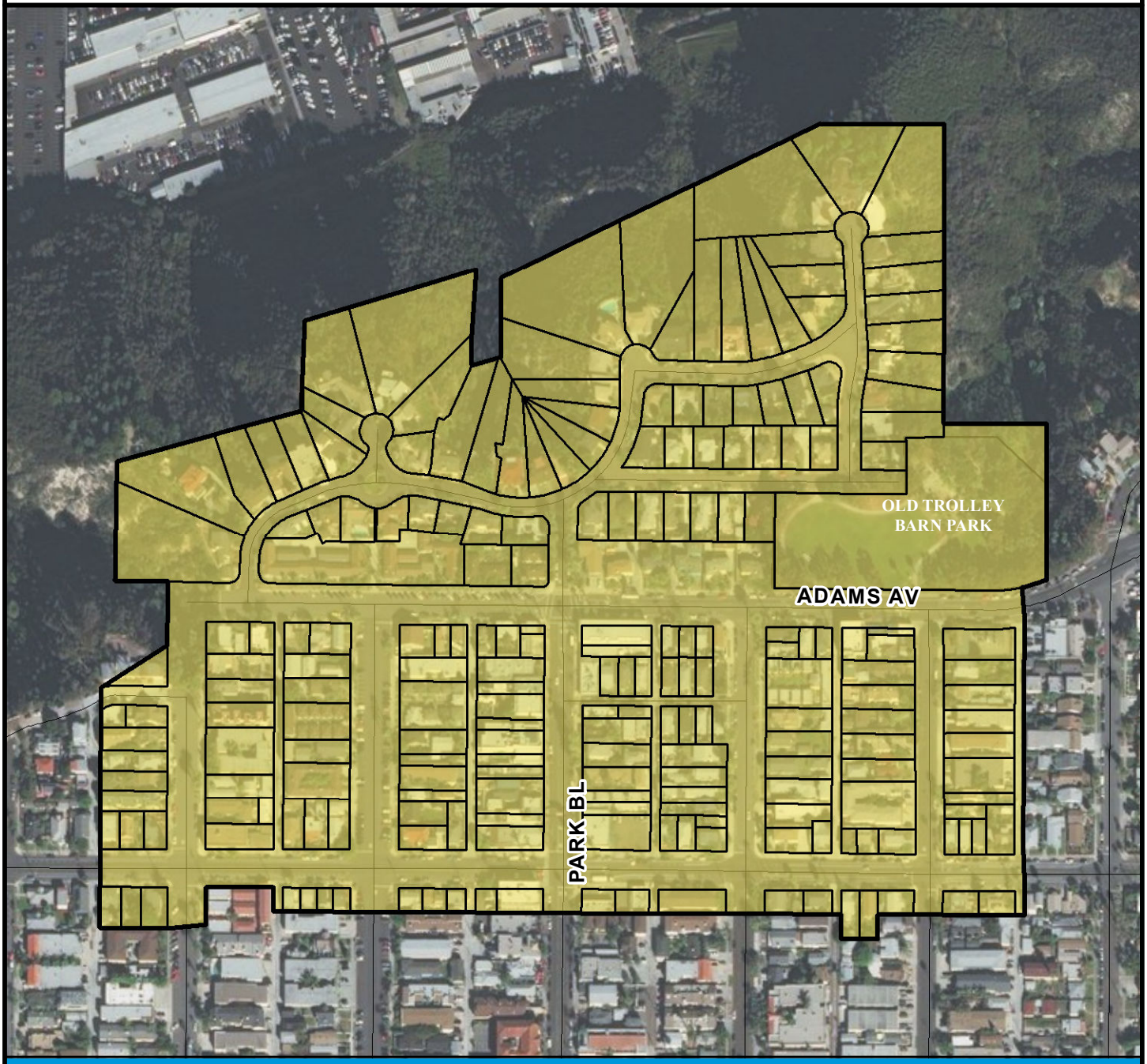

SURCHARGE PROJECT
UHTS-02: UNIVERSITY HEIGHTS 02

BOUNDARY LEGEND

Project Boundary

Parcel Boundaries

N

PROJECT DATA

TRENCH LENGTH:	9,230 FT
SERVICE DROPS:	218
POWER POLE REMOVAL:	88
TRANSFORMER COUNT:	21
ESTIMATED COST:	$ 7,672,878

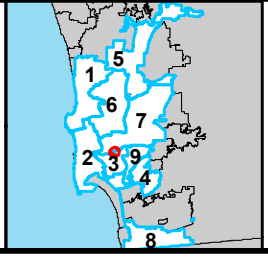

SanGIS
THIS MAP/DATA IS PROVIDED WITHOUT WARRANTY OF ANY KIND, EITHER EXPRESSED OR IMPLIED, INCLUDING BUT NOT LIMITED TO, THE IMPLIED WARRANTIES OF MERCHANTABILITY AND FITNESS FOR A PARTICULAR PURPOSE.

COUNCIL DISTRICT 3
NEIGHBORHOOD: UNIVERSITY HEIGHTS
PLANNING COMMUNITY: GREATER NORTH PARK

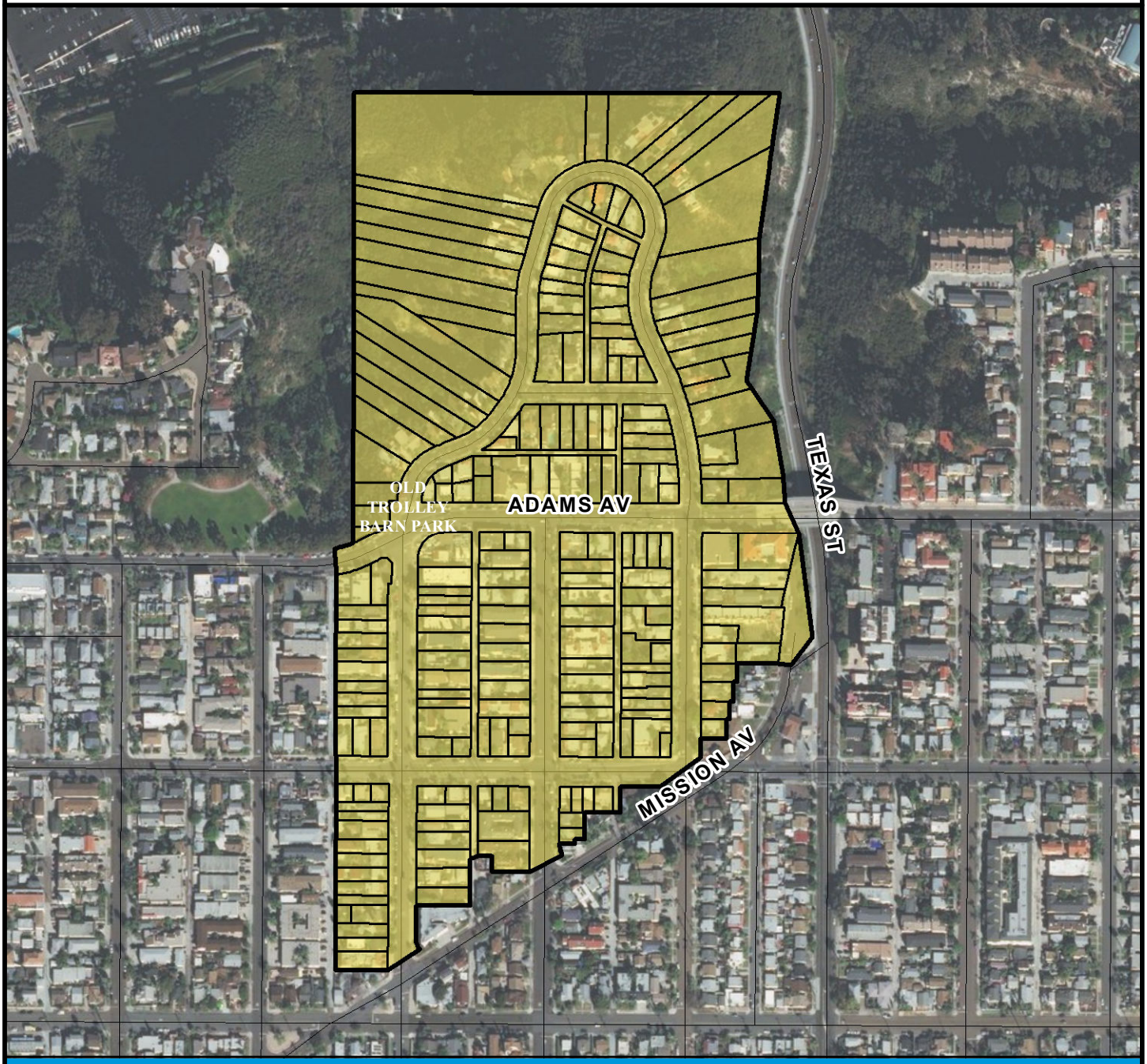

SURCHARGE PROJECT
UHTS-03: UNIVERSITY HEIGHTS 03

BOUNDARY LEGEND

Project Boundary

Parcel Boundaries

N

PROJECT DATA

TRENCH LENGTH:	7,761 FT
SERVICE DROPS:	210
POWER POLE REMOVAL:	75
TRANSFORMER COUNT:	21
ESTIMATED COST:	$ 6,736,744

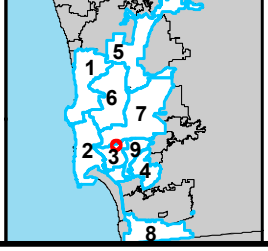

SanGIS
THIS MAP/DATA IS PROVIDED WITHOUT WARRANTY OF ANY KIND, EITHER EXPRESSED OR IMPLIED, INCLUDING BUT NOT LIMITED TO, THE IMPLIED WARRANTIES OF MERCHANTABILITY AND FITNESS FOR A PARTICULAR PURPOSE.

COUNCIL DISTRICT 3
NEIGHBORHOOD: UNIVERSITY HEIGHTS
PLANNING COMMUNITY: UPTOWN

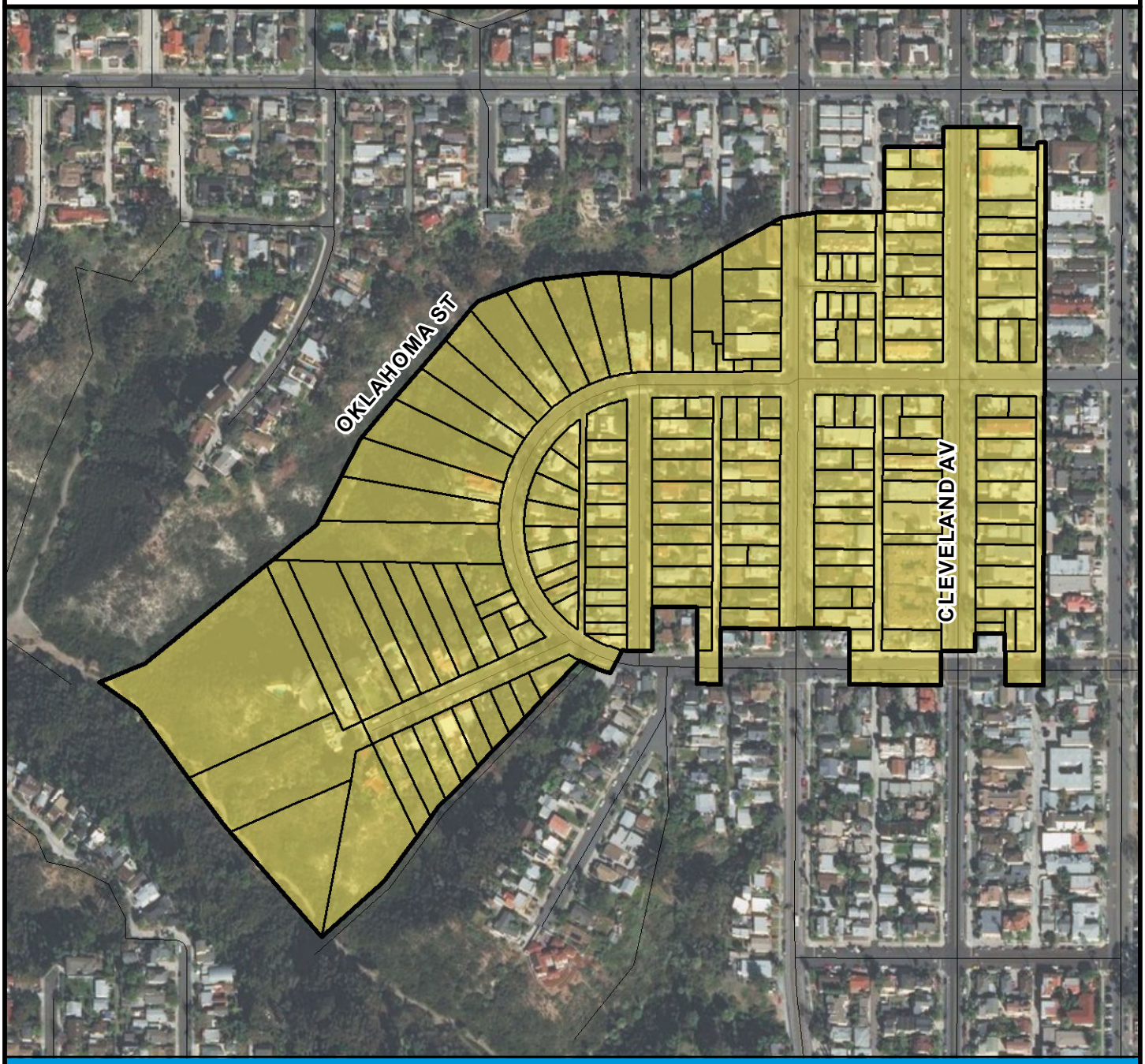

SURCHARGE PROJECT
UHTS-04: UNIVERSITY HEIGHTS 04

BOUNDARY LEGEND

Project Boundary

Parcel Boundaries

N

PROJECT DATA

TRENCH LENGTH:	6,763 FT
SERVICE DROPS:	173
POWER POLE REMOVAL:	68
TRANSFORMER COUNT:	13
ESTIMATED COST:	$ 5,631,466

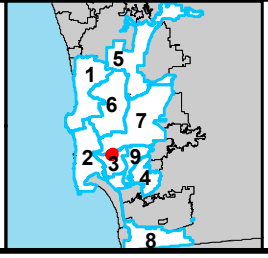

SanGIS
THIS MAP/DATA IS PROVIDED WITHOUT WARRANTY OF ANY KIND, EITHER EXPRESSED OR IMPLIED, INCLUDING BUT NOT LIMITED TO, THE IMPLIED WARRANTIES OF MERCHANTABILITY AND FITNESS FOR A PARTICULAR PURPOSE.

COUNCIL DISTRICT 3
NEIGHBORHOOD: UNIVERSITY HEIGHTS
PLANNING COMMUNITY: UPTOWN

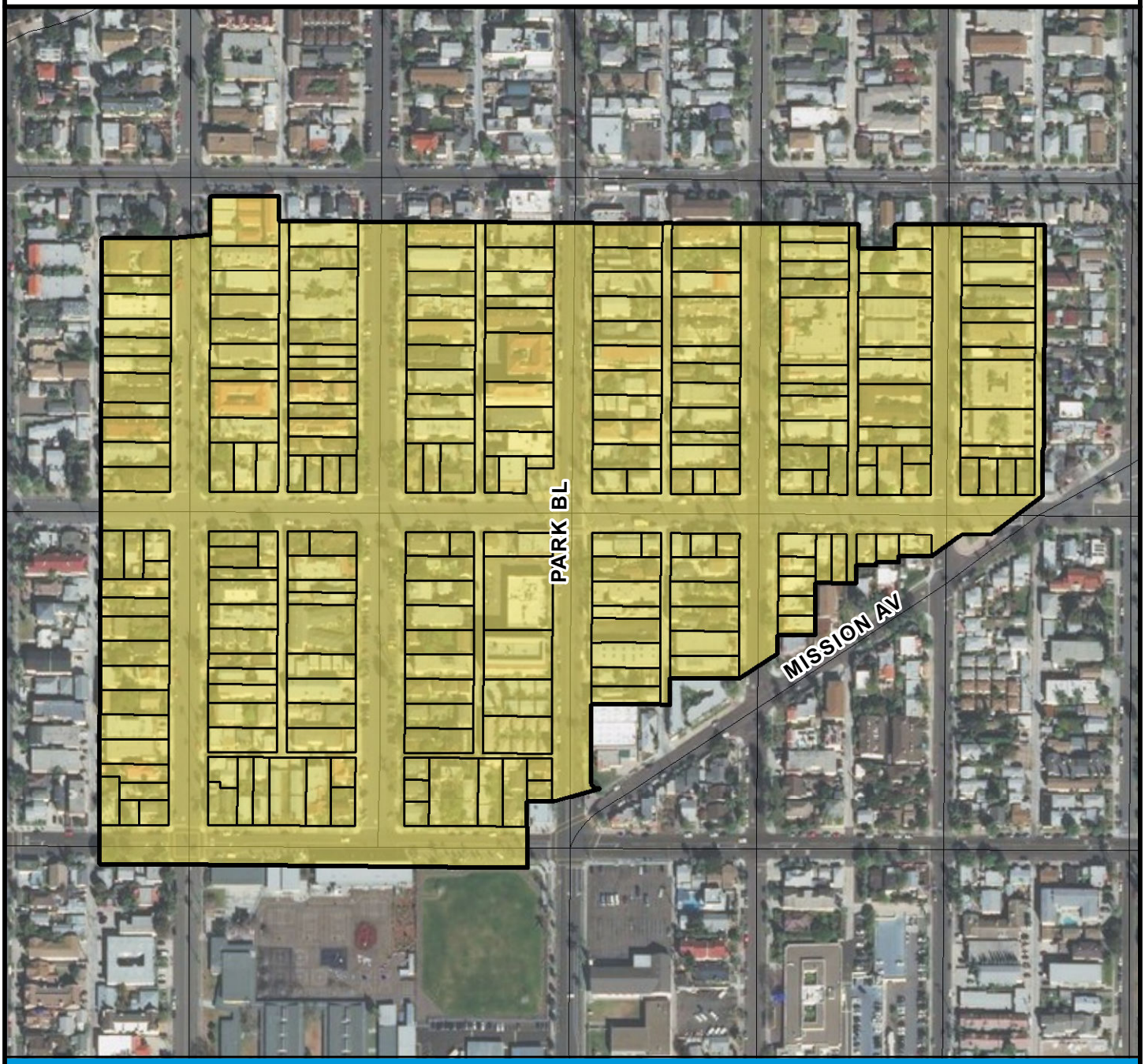

SURCHARGE PROJECT
UHTS-05: UNIVERSITY HEIGHTS 05

BOUNDARY LEGEND

Project Boundary

Parcel Boundaries

N

PROJECT DATA

TRENCH LENGTH:	8,085 FT
SERVICE DROPS:	224
POWER POLE REMOVAL:	89
TRANSFORMER COUNT:	23
ESTIMATED COST:	$ 7,121,336

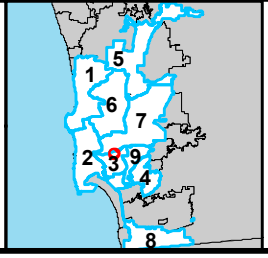

SanGIS
THIS MAP/DATA IS PROVIDED WITHOUT WARRANTY OF ANY KIND, EITHER EXPRESSED OR IMPLIED, INCLUDING BUT NOT LIMITED TO, THE IMPLIED WARRANTIES OF MERCHANTABILITY AND FITNESS FOR A PARTICULAR PURPOSE.

COUNCIL DISTRICT 3
NEIGHBORHOOD: UNIVERSITY HEIGHTS
PLANNING COMMUNITY: GREATER NORTH PARK

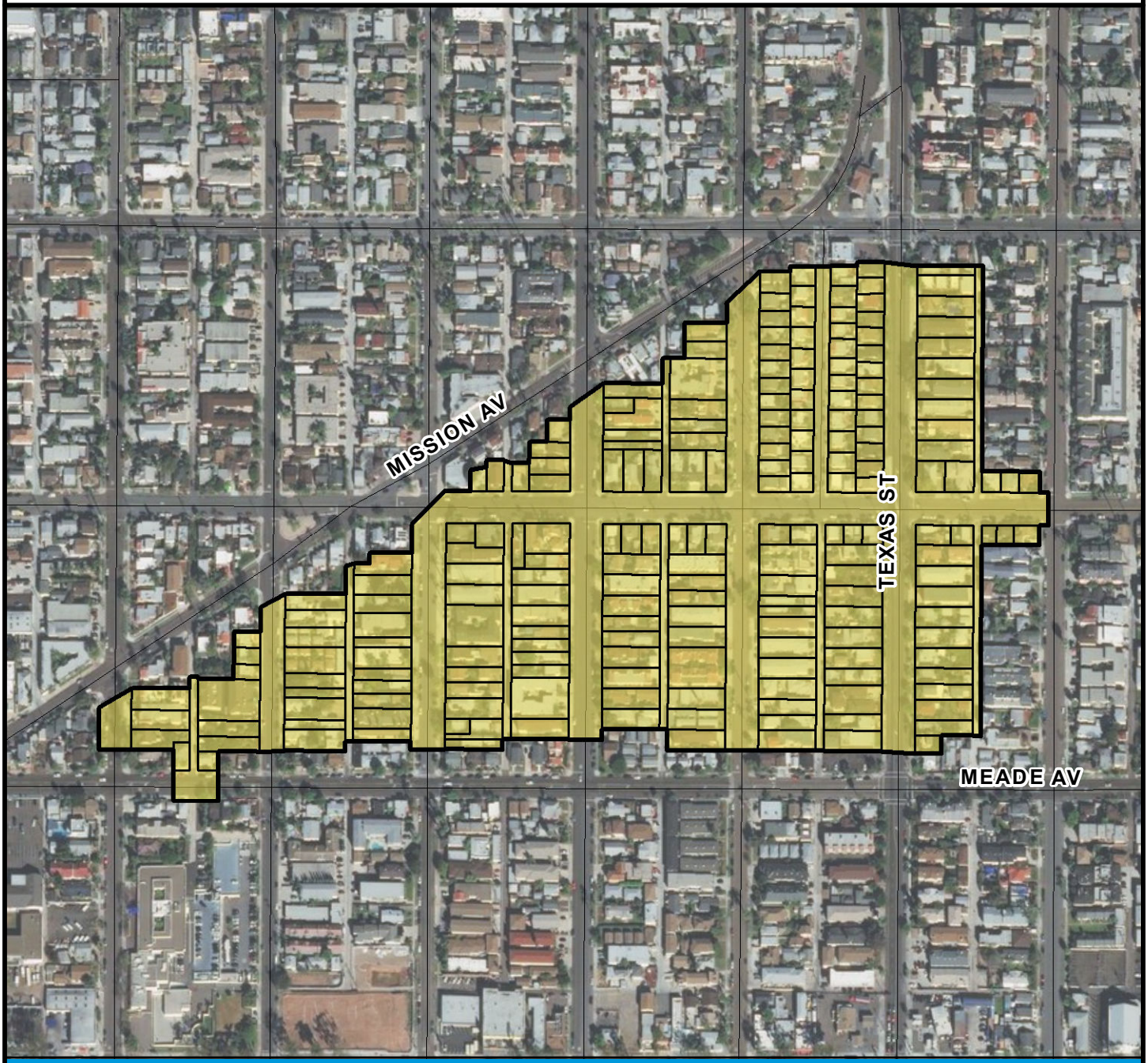

SURCHARGE PROJECT
UHTS-06: UNIVERSITY HEIGHTS 06

BOUNDARY LEGEND

Project Boundary

Parcel Boundaries

N

PROJECT DATA

TRENCH LENGTH:	6,981 FT
SERVICE DROPS:	210
POWER POLE REMOVAL:	63
TRANSFORMER COUNT:	23
ESTIMATED COST:	$ 6,405,792

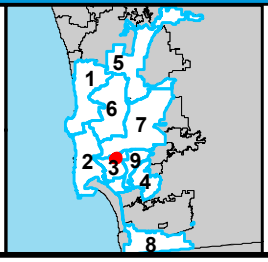

SanGIS

THIS MAP/DATA IS PROVIDED WITHOUT WARRANTY OF ANY KIND, EITHER EXPRESSED OR IMPLIED, INCLUDING BUT NOT LIMITED TO, THE IMPLIED WARRANTIES OF MERCHANTABILITY AND FITNESS FOR A PARTICULAR PURPOSE.

COUNCIL DISTRICT 3
NEIGHBORHOOD: UNIVERSITY HEIGHTS
PLANNING COMMUNITY: UPTOWN



SURCHARGE PROJECT
UHTS-07: UNIVERSITY HEIGHTS 07

BOUNDARY LEGEND

- Project Boundary
- Parcel Boundaries

N

PROJECT DATA

TRENCH LENGTH:	11,419 FT
SERVICE DROPS:	221
POWER POLE REMOVAL:	104
TRANSFORMER COUNT:	21
ESTIMATED COST:	$ 8,538,671

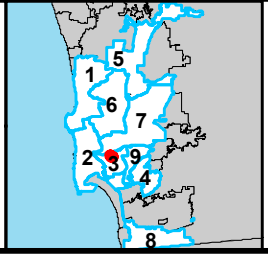

SanGIS
THIS MAP/DATA IS PROVIDED WITHOUT WARRANTY OF ANY KIND, EITHER EXPRESSED OR IMPLIED, INCLUDING BUT NOT LIMITED TO, THE IMPLIED WARRANTIES OF MERCHANTABILITY AND FITNESS FOR A PARTICULAR PURPOSE.

COUNCIL DISTRICT 3
NEIGHBORHOOD: UNIVERSITY HEIGHTS
PLANNING COMMUNITY: UPTOWN

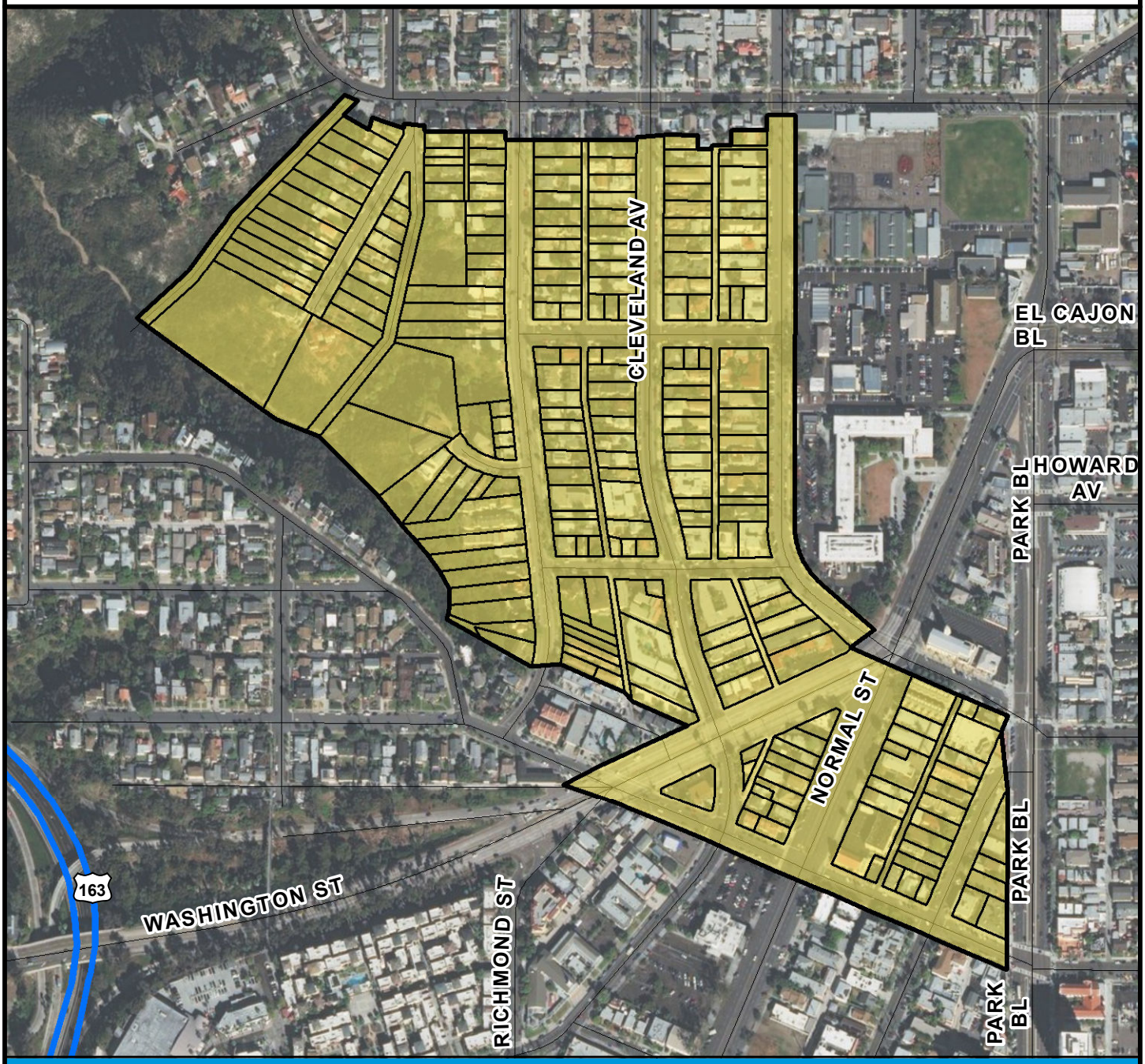

SURCHARGE PROJECT
UHTS-08: UNIVERSITY HEIGHTS 08

BOUNDARY LEGEND

Project Boundary

Parcel Boundaries

N

PROJECT DATA

TRENCH LENGTH:	9,458 FT
SERVICE DROPS:	226
POWER POLE REMOVAL:	93
TRANSFORMER COUNT:	33
ESTIMATED COST:	$ 8,057,198

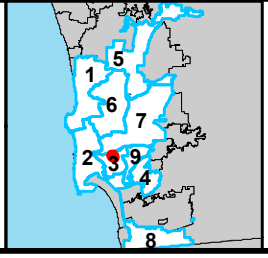

SanGIS
THIS MAP/DATA IS PROVIDED WITHOUT WARRANTY OF ANY KIND, EITHER EXPRESSED OR IMPLIED, INCLUDING BUT NOT LIMITED TO, THE IMPLIED WARRANTIES OF MERCHANTABILITY AND FITNESS FOR A PARTICULAR PURPOSE.

COUNCIL DISTRICT 3
NEIGHBORHOOD: UNIVERSITY HEIGHTS
PLANNING COMMUNITY: GREATER NORTH PARK

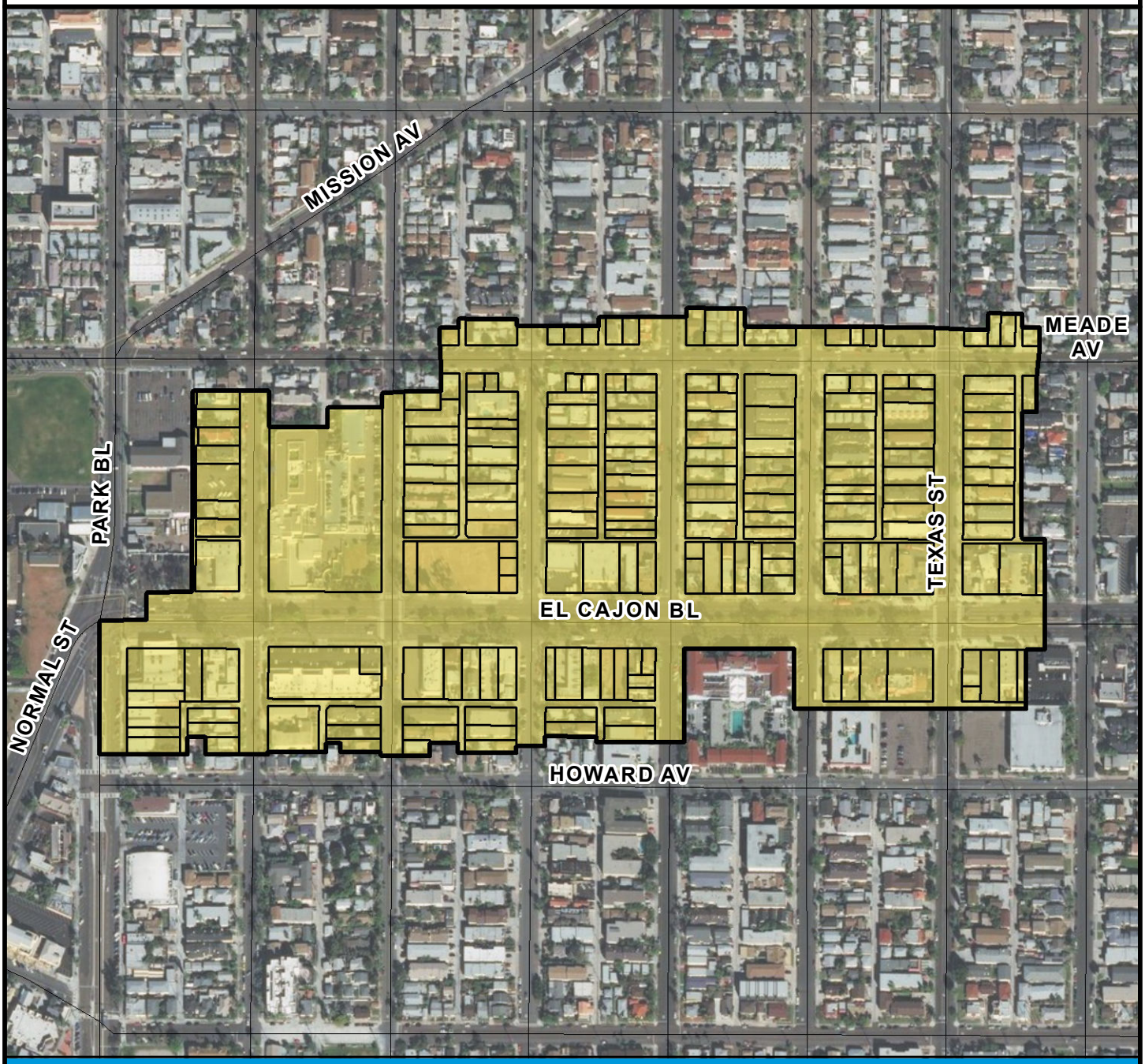

SURCHARGE PROJECT
UHTS-09: UNIVERSITY HEIGHTS 09

BOUNDARY LEGEND

Project Boundary

Parcel Boundaries

N

PROJECT DATA

TRENCH LENGTH:	9,937 FT
SERVICE DROPS:	192
POWER POLE REMOVAL:	104
TRANSFORMER COUNT:	28
ESTIMATED COST:	$ 7,832,188

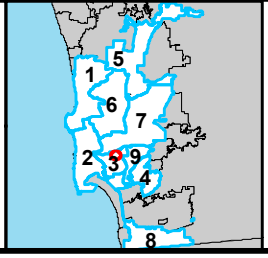

SanGIS
THIS MAP/DATA IS PROVIDED WITHOUT WARRANTY OF ANY KIND, EITHER EXPRESSED OR IMPLIED, INCLUDING BUT NOT LIMITED TO, THE IMPLIED WARRANTIES OF MERCHANTABILITY AND FITNESS FOR A PARTICULAR PURPOSE.

COUNCIL DISTRICT 3
NEIGHBORHOOD: UNIVERSITY HEIGHTS
PLANNING COMMUNITY: GREATER NORTH PARK

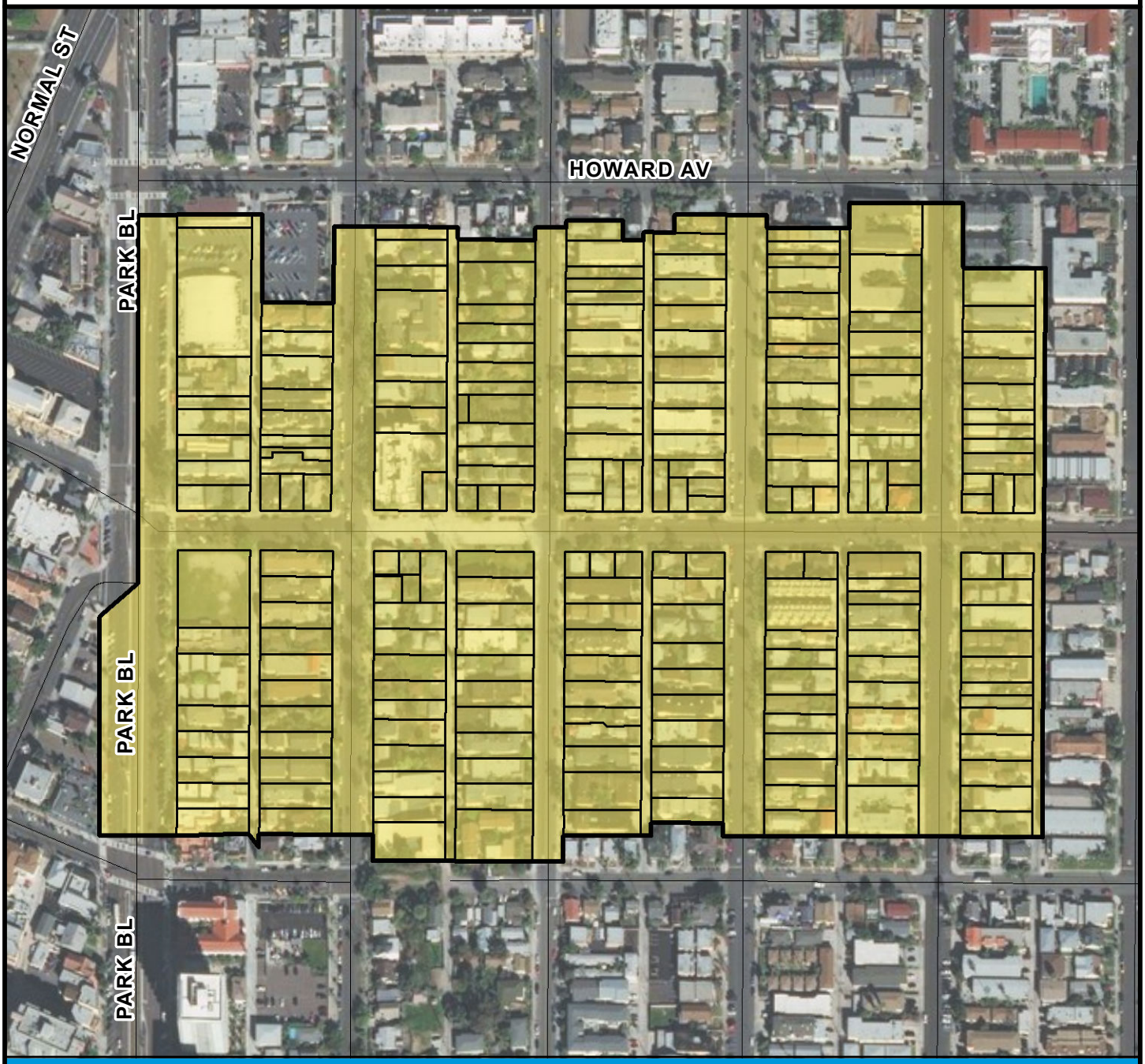

SURCHARGE PROJECT
UHTS-10: UNIVERSITY HEIGHTS 10

BOUNDARY LEGEND

Project Boundary

Parcel Boundaries

N

PROJECT DATA

TRENCH LENGTH:	7,784 FT
SERVICE DROPS:	217
POWER POLE REMOVAL:	84
TRANSFORMER COUNT:	27
ESTIMATED COST:	$ 6,992,813

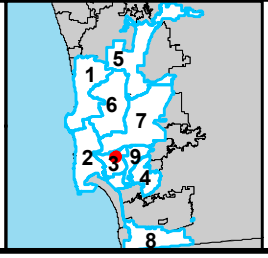

SanGIS
THIS MAP/DATA IS PROVIDED WITHOUT WARRANTY OF ANY KIND, EITHER EXPRESSED OR IMPLIED, INCLUDING BUT NOT LIMITED TO, THE IMPLIED WARRANTIES OF MERCHANTABILITY AND FITNESS FOR A PARTICULAR PURPOSE.

COUNCIL DISTRICT 4
NEIGHBORHOODS
KEYED MAP

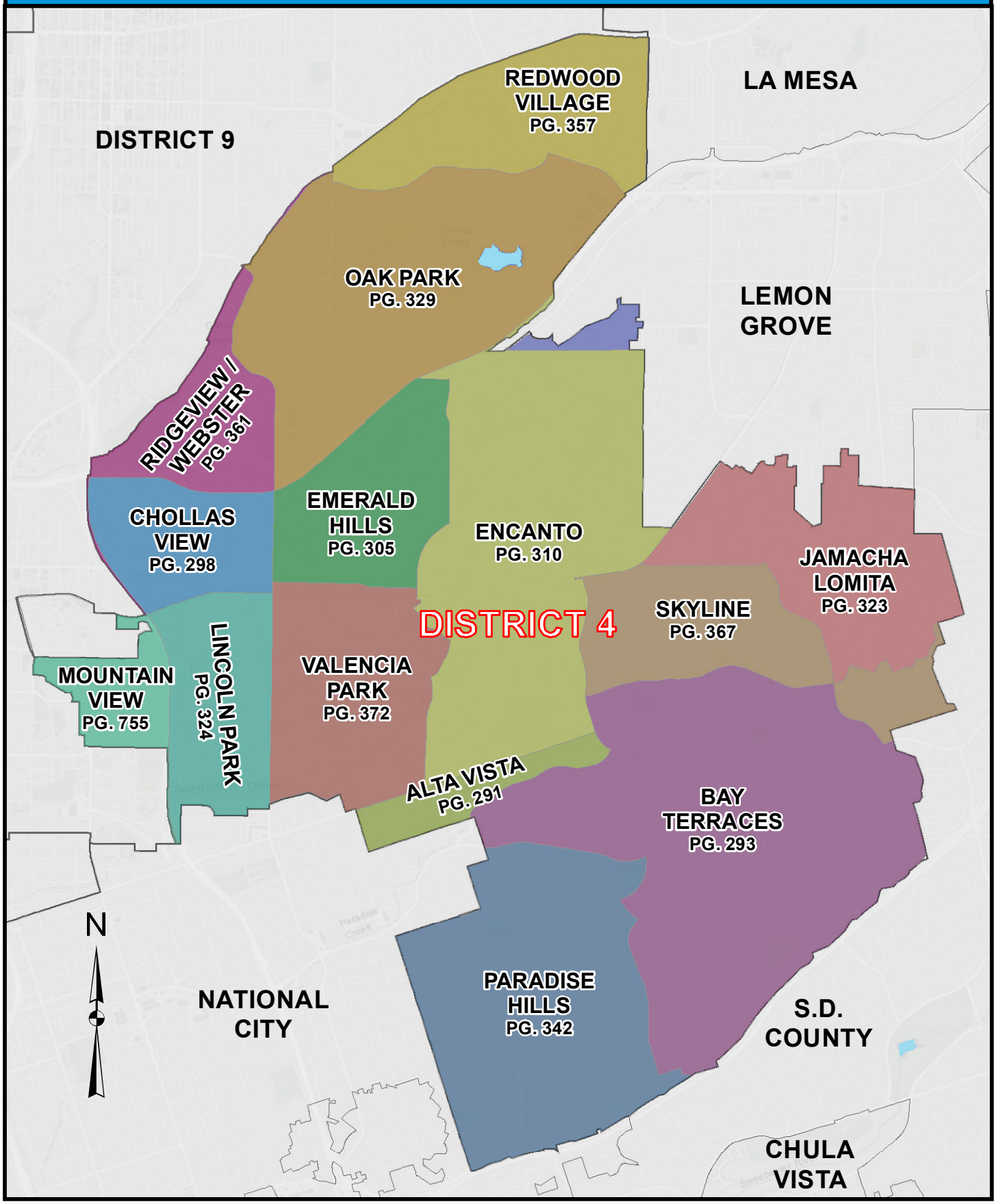

COUNCIL DISTRICT 4
NEIGHBORHOOD: ALTA VISTA
KEYED MAP

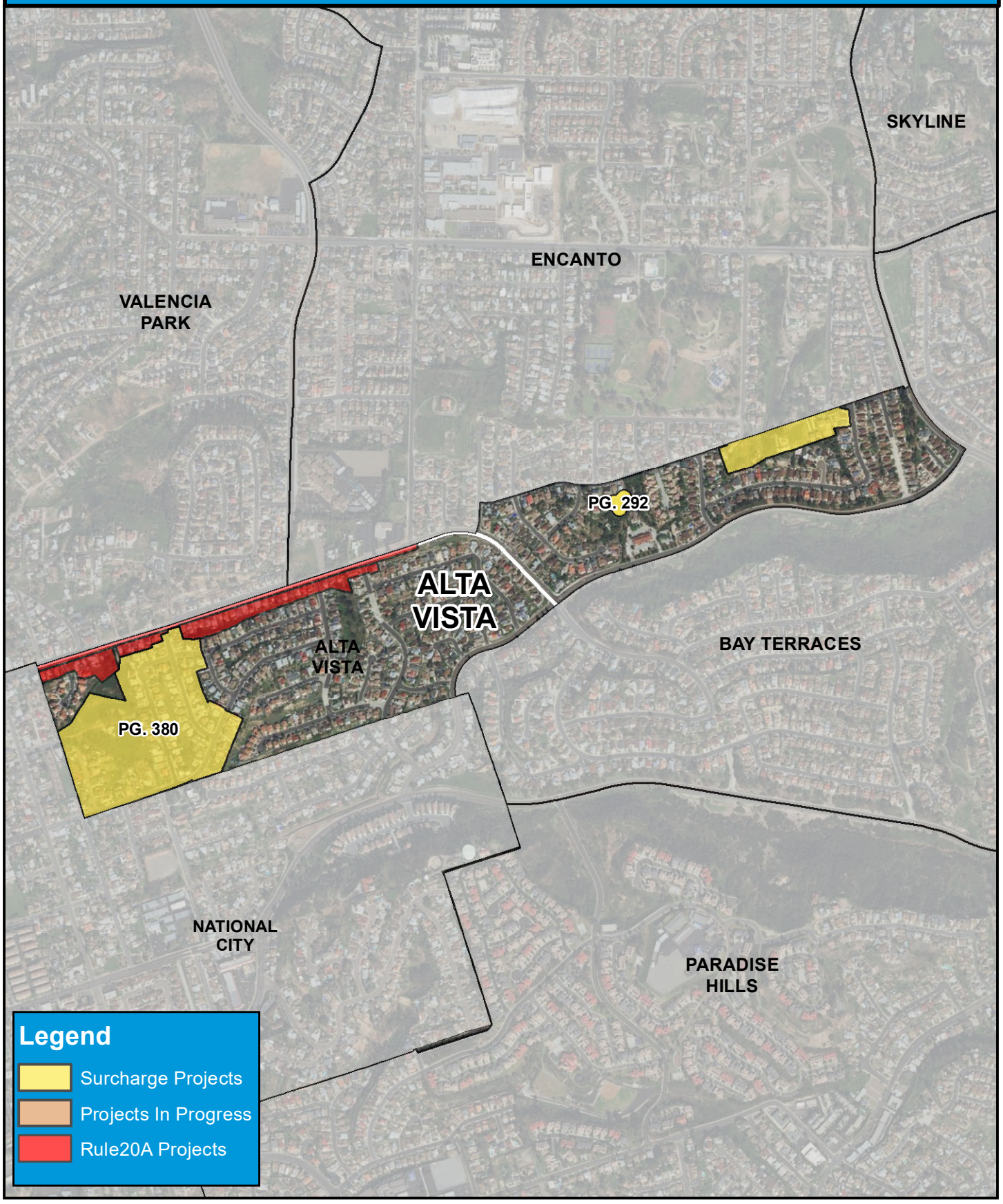

COUNCIL DISTRICT 4
NEIGHBORHOOD: ALTA VISTA
PLANNING COMMUNITY: ENCANTO

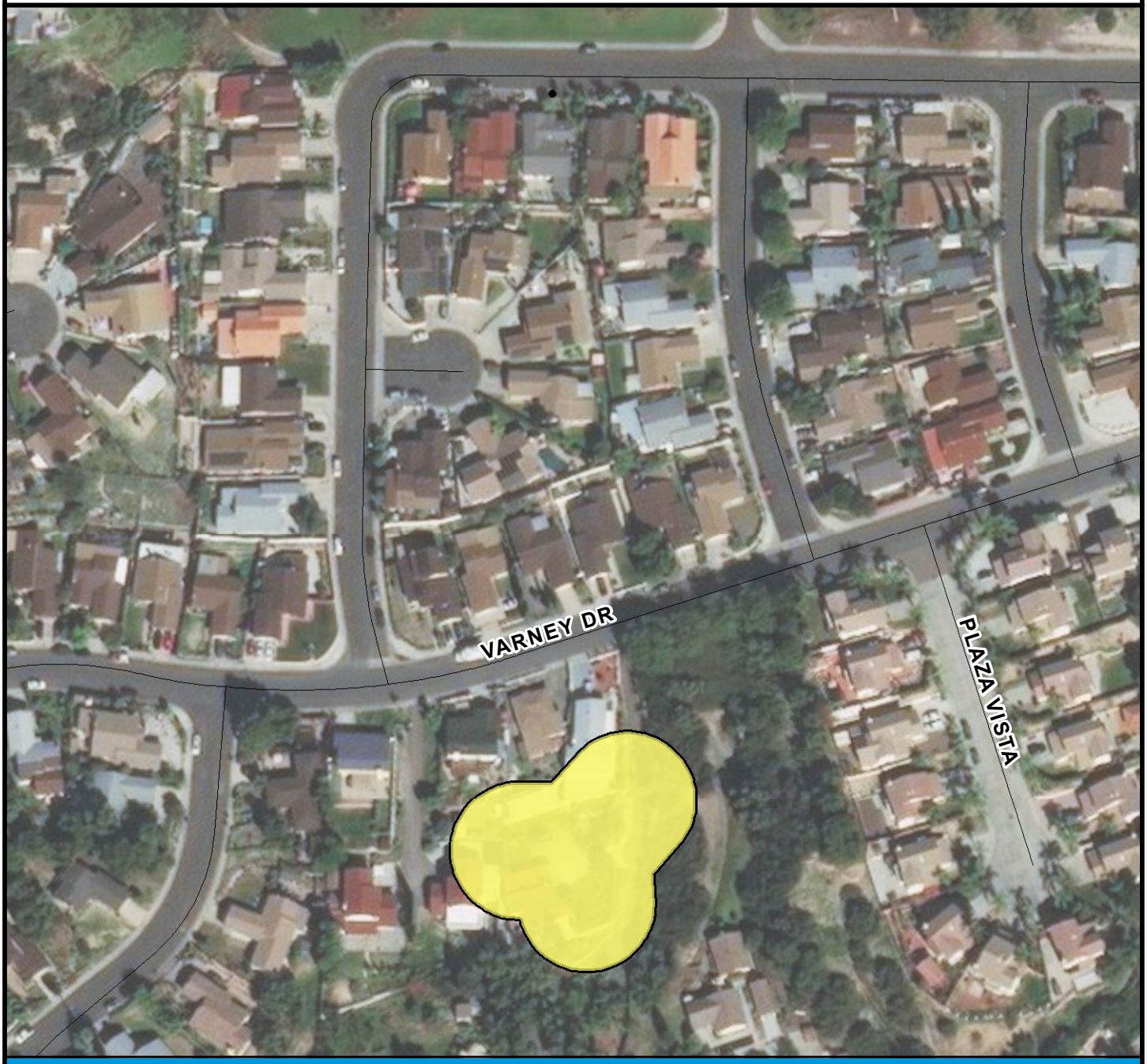

SURCHARGE PROJECT
AVTA-S1: ALTA VISTA SEGMENT 01

BOUNDARY LEGEND

Project Boundary

Parcel Boundaries

N

PROJECT DATA

TRENCH LENGTH:		161 FT
SERVICE DROPS:		2
POWER POLE REMOVAL:		4
TRANSFORMER COUNT:		0
ESTIMATED COST:	$	303,965

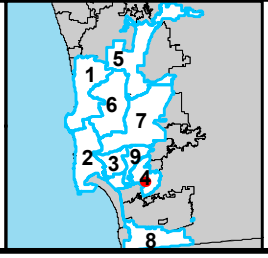

SanGIS
THIS MAP/DATA IS PROVIDED WITHOUT WARRANTY OF ANY KIND, EITHER EXPRESSED OR IMPLIED, INCLUDING BUT NOT LIMITED TO, THE IMPLIED WARRANTIES OF MERCHANTABILITY AND FITNESS FOR A PARTICULAR PURPOSE.

COUNCIL DISTRICT 4
NEIGHBORHOOD: BAY TERRACES
KEYED MAP

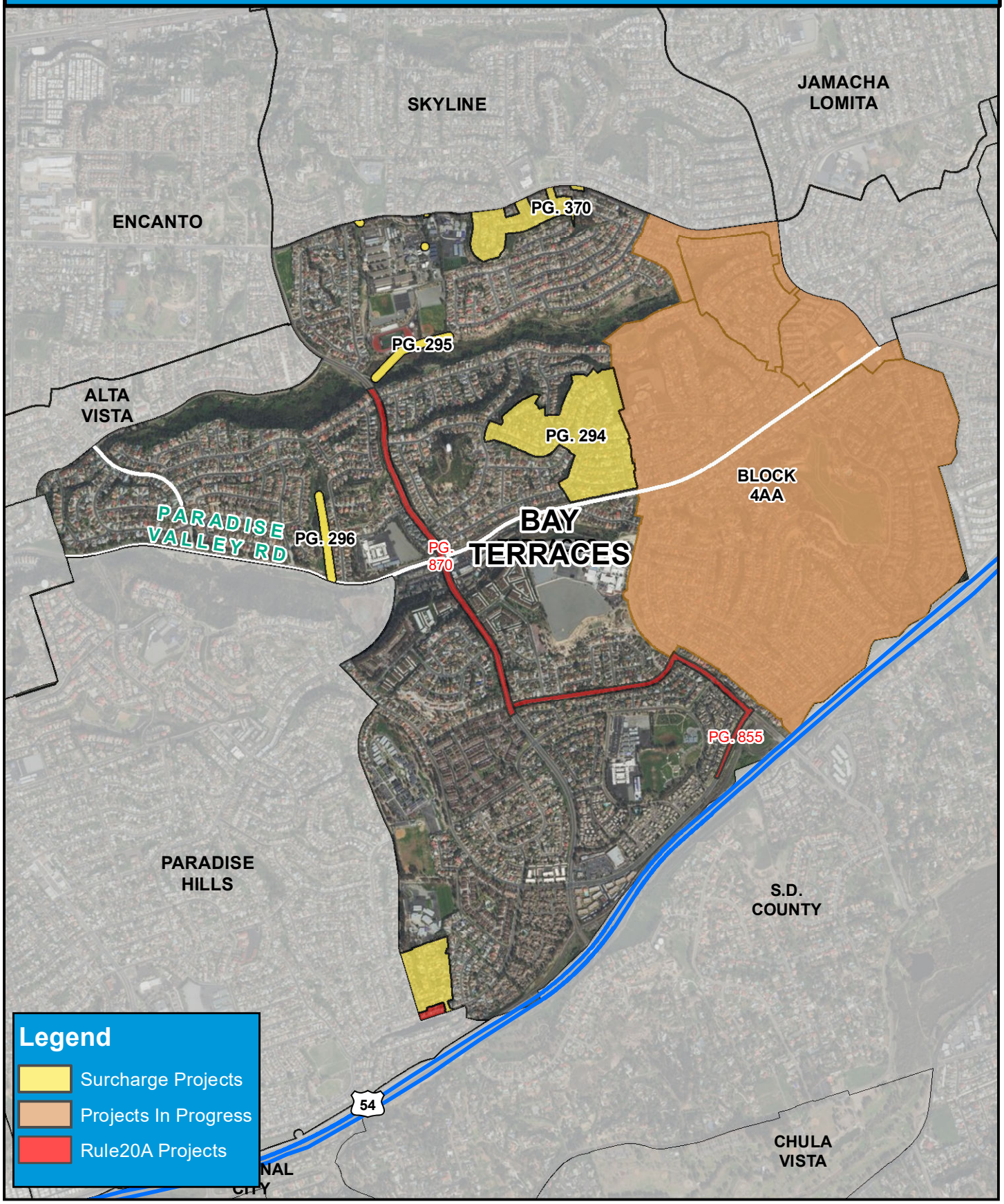

COUNCIL DISTRICT 4
NEIGHBORHOOD: BAY TERRACES
PLANNING COMMUNITY: SKYLINE-PARADISE HILLS

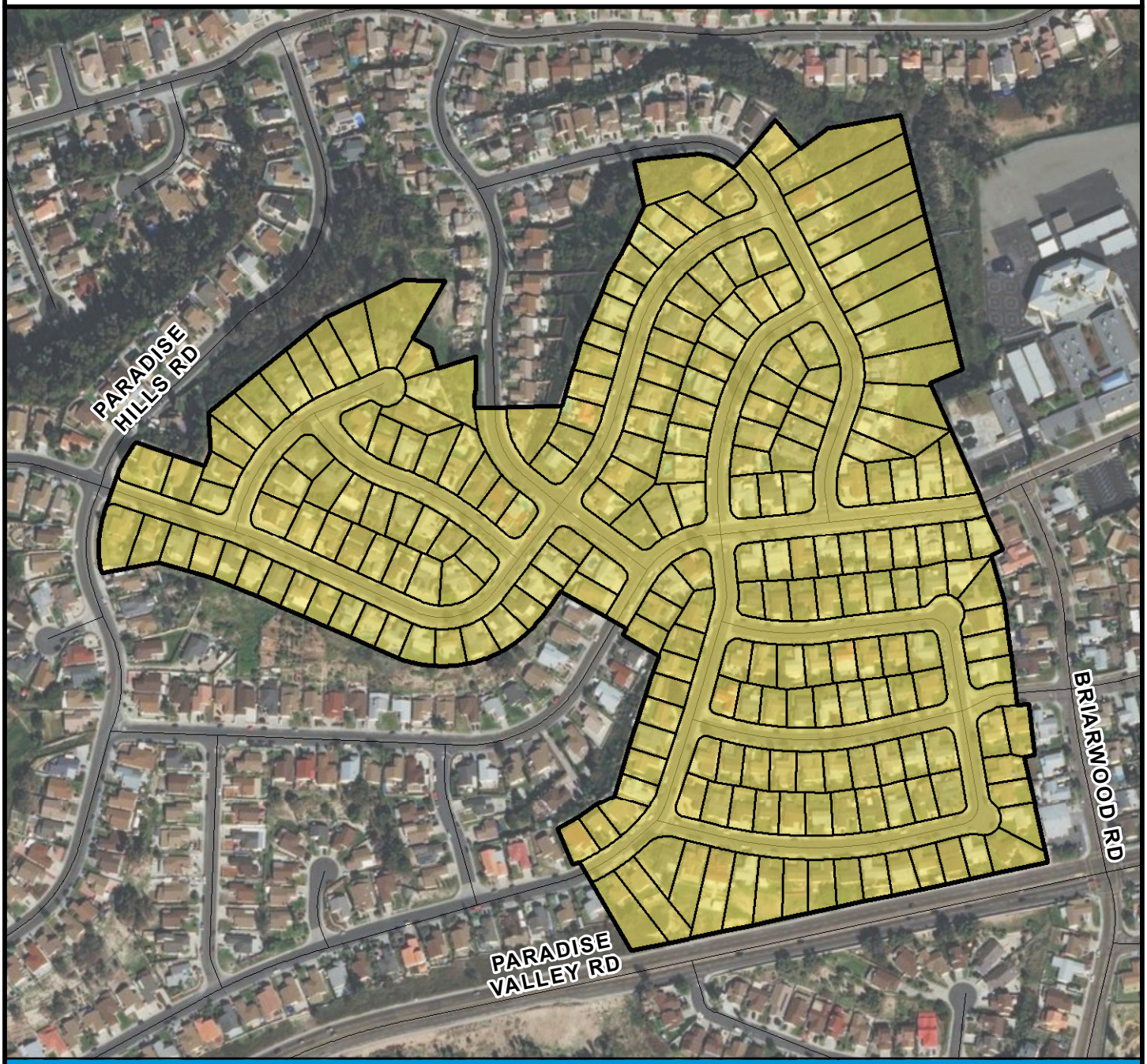

SURCHARGE PROJECT
BATC-01: BAY TERRACES 01

BOUNDARY LEGEND

N

Project Boundary

Parcel Boundaries

PROJECT DATA

TRENCH LENGTH:	8,794 FT
SERVICE DROPS:	229
POWER POLE REMOVAL:	64
TRANSFORMER COUNT:	13
ESTIMATED COST:	$ 7,063,327

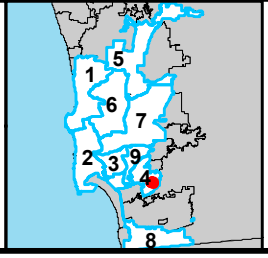

SanGIS
THIS MAP/DATA IS PROVIDED WITHOUT WARRANTY OF ANY KIND, EITHER EXPRESSED OR IMPLIED, INCLUDING BUT NOT LIMITED TO, THE IMPLIED WARRANTIES OF MERCHANTABILITY AND FITNESS FOR A PARTICULAR PURPOSE.

COUNCIL DISTRICT 4
NEIGHBORHOOD: BAY TERRACES
PLANNING COMMUNITY: SKYLINE-PARADISE HILLS



SURCHARGE PROJECT
BATC-S1: BAY TERRACES SEGMENT 01

BOUNDARY LEGEND

Project Boundary

Parcel Boundaries

N

PROJECT DATA

TRENCH LENGTH:		1,409 FT
SERVICE DROPS:		1
POWER POLE REMOVAL:		5
TRANSFORMER COUNT:		0
ESTIMATED COST:	$	837,992

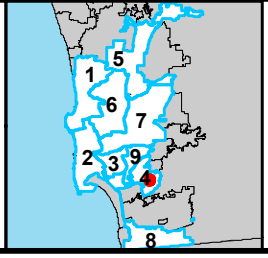

SanGIS
THIS MAP/DATA IS PROVIDED WITHOUT WARRANTY OF ANY KIND, EITHER EXPRESSED OR IMPLIED, INCLUDING BUT NOT LIMITED TO, THE IMPLIED WARRANTIES OF MERCHANTABILITY AND FITNESS FOR A PARTICULAR PURPOSE.

COUNCIL DISTRICT 4
NEIGHBORHOOD: BAY TERRACES
PLANNING COMMUNITY: SKYLINE-PARADISE HILLS

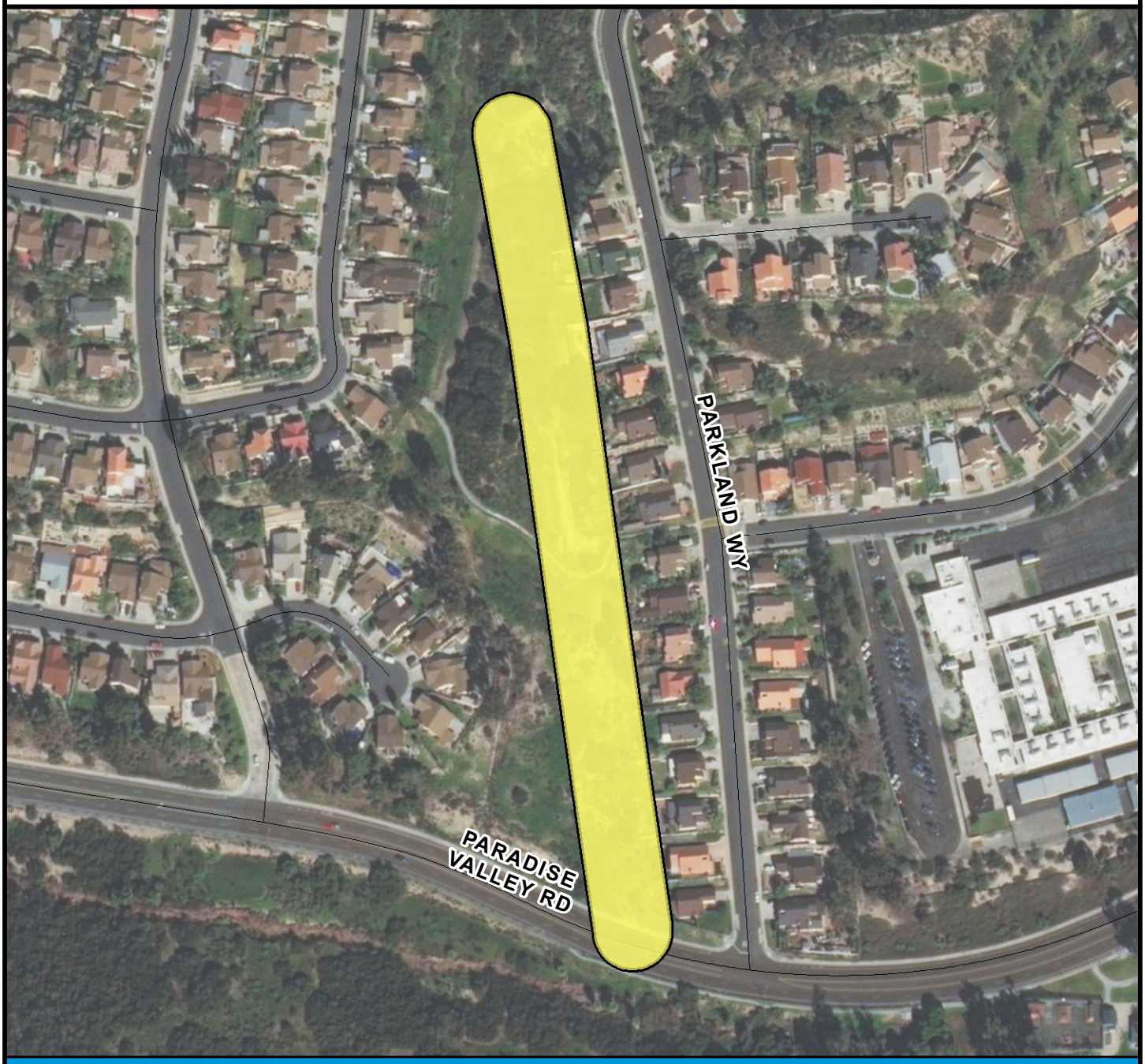

SURCHARGE PROJECT
BATC-S2: BAY TERRACES SEGMENT 02

BOUNDARY LEGEND

N

Project Boundary

Parcel Boundaries

PROJECT DATA

TRENCH LENGTH:		1,278 FT
SERVICE DROPS:		0
POWER POLE REMOVAL:		7
TRANSFORMER COUNT:		1
ESTIMATED COST:	$	811,680

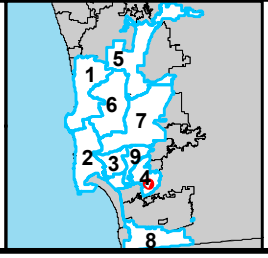

SanGIS
THIS MAP/DATA IS PROVIDED WITHOUT WARRANTY OF ANY KIND, EITHER EXPRESSED OR IMPLIED, INCLUDING BUT NOT LIMITED TO, THE IMPLIED WARRANTIES OF MERCHANTABILITY AND FITNESS FOR A PARTICULAR PURPOSE.

COUNCIL DISTRICT 4
NEIGHBORHOOD: BROADWAY HEIGHTS
KEYED MAP

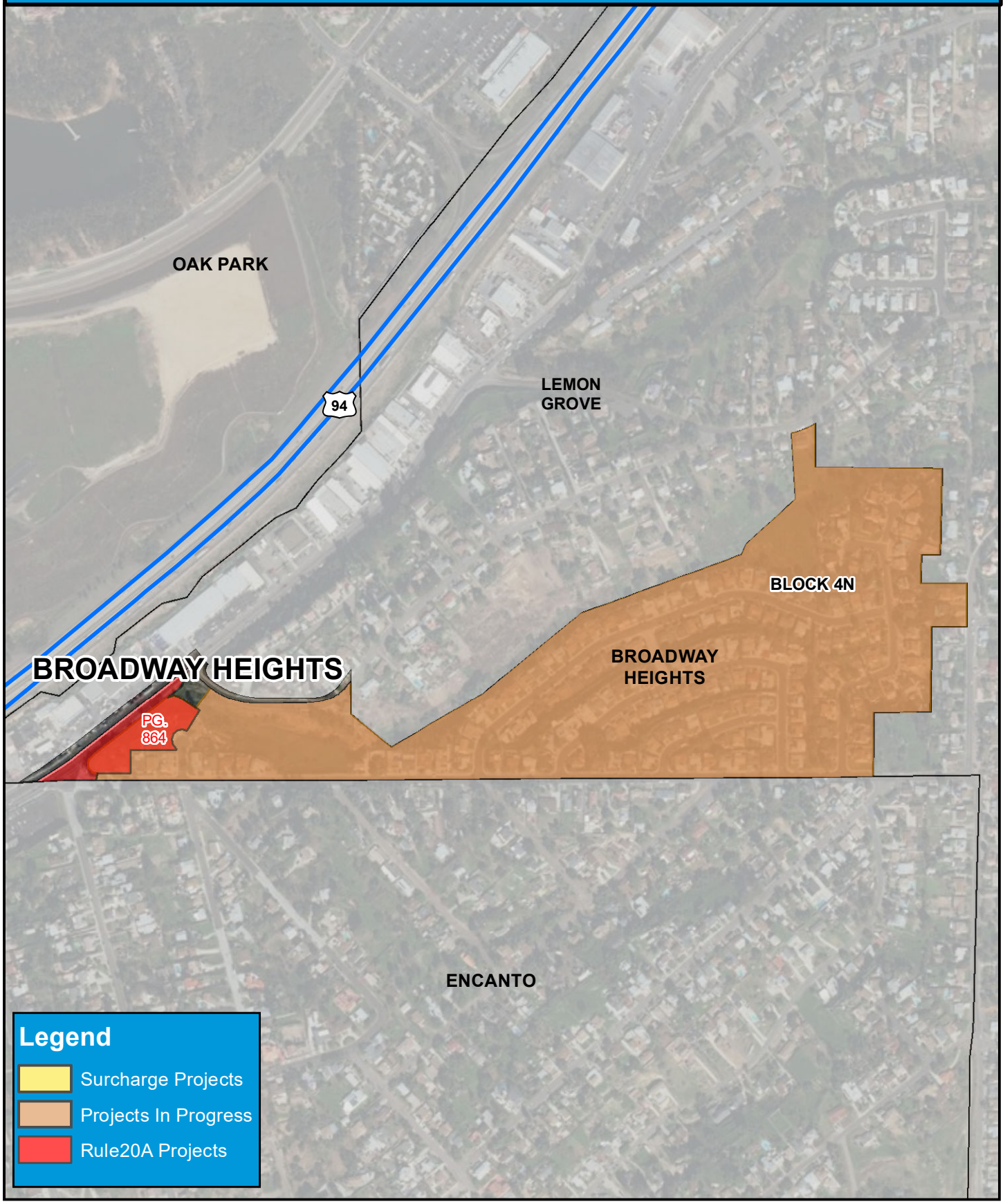

COUNCIL DISTRICT 4
NEIGHBORHOOD: CHOLLAS VIEW
KEYED MAP

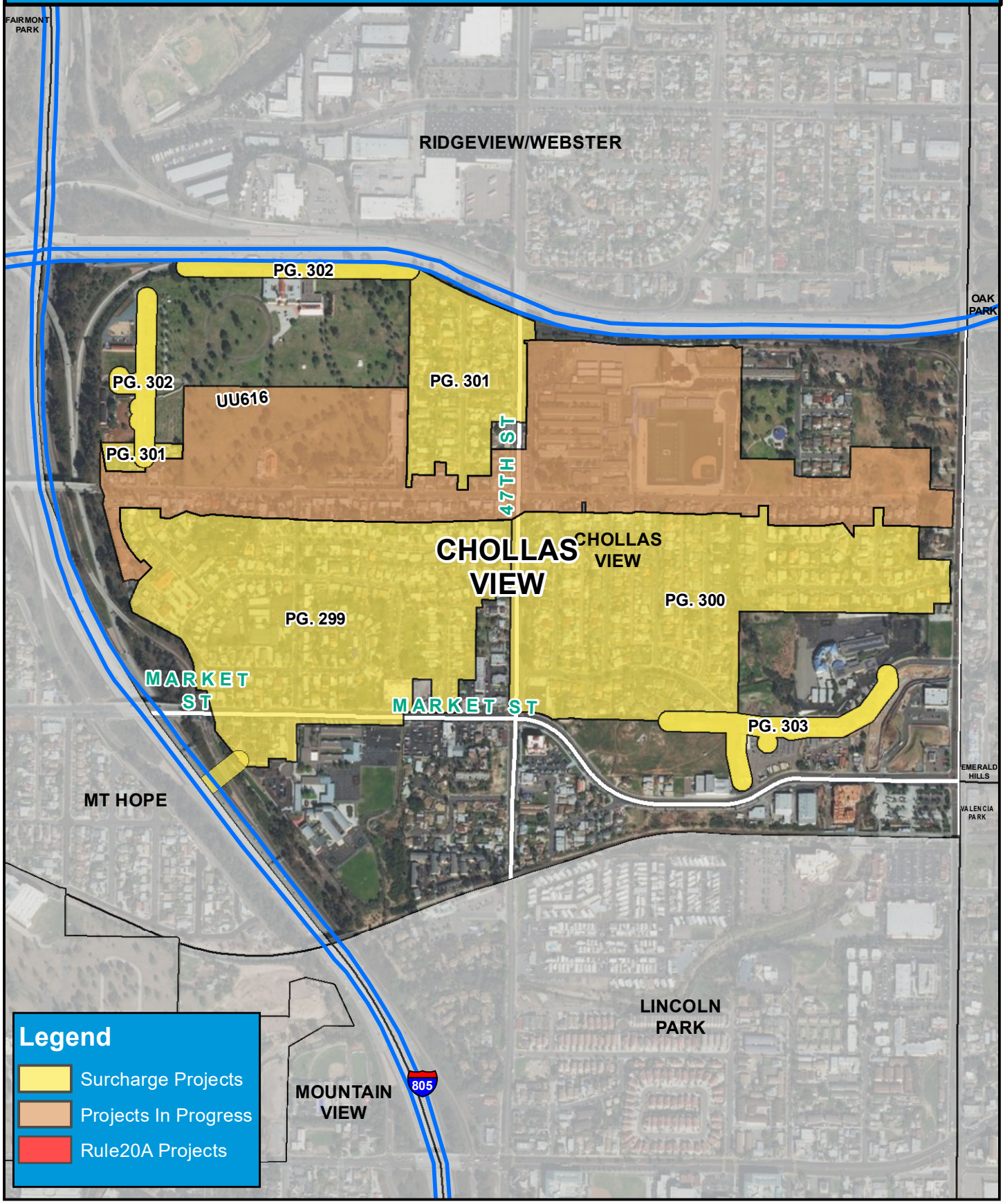

COUNCIL DISTRICT 4
NEIGHBORHOOD: CHOLLAS VIEW
PLANNING COMMUNITY: ENCANTO

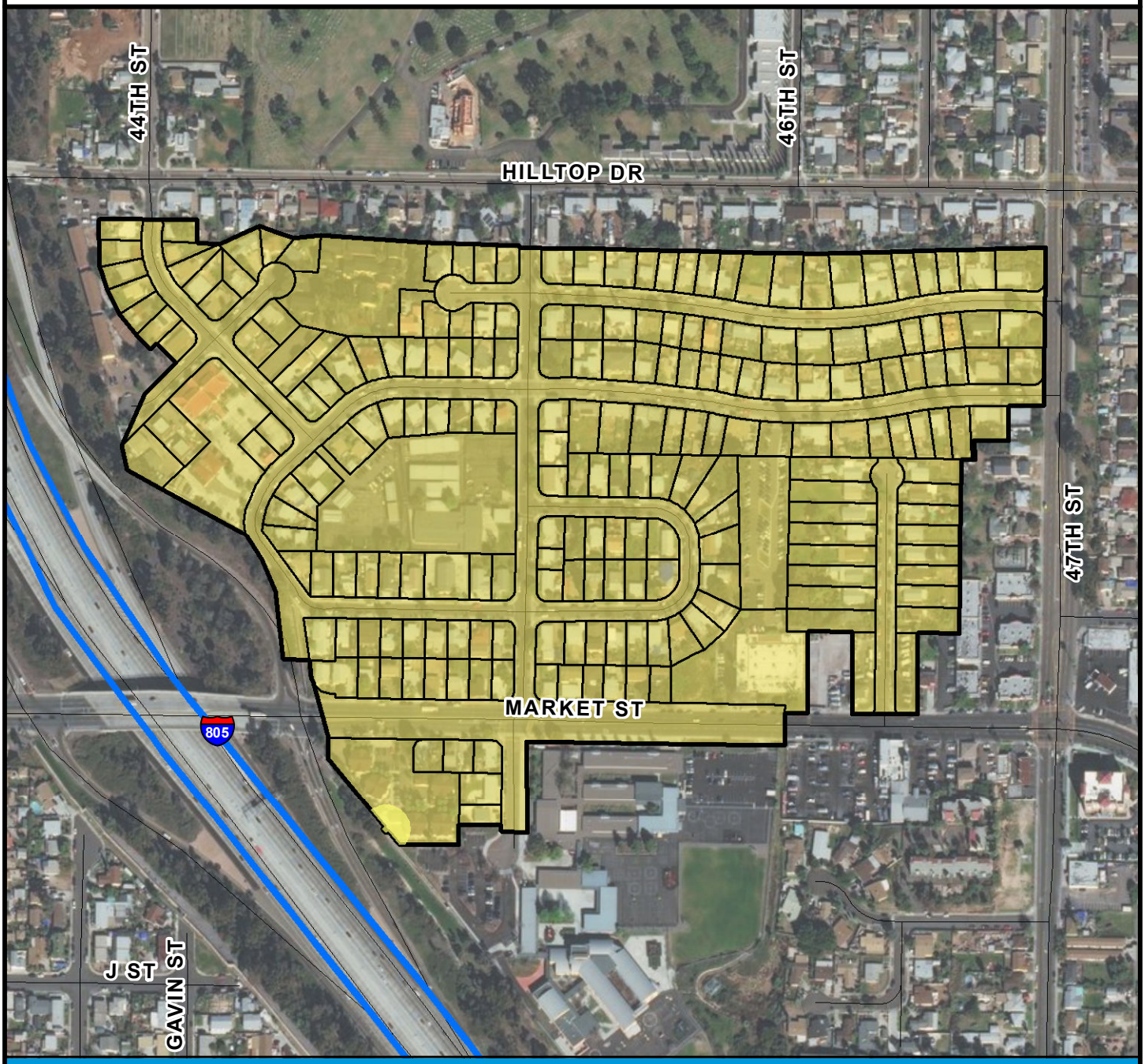

SURCHARGE PROJECT
CHVW-01: CHOLLAS VIEW 01

BOUNDARY LEGEND

Project Boundary

Parcel Boundaries

N

PROJECT DATA

TRENCH LENGTH:	11,647 FT
SERVICE DROPS:	221
POWER POLE REMOVAL:	94
TRANSFORMER COUNT:	20
ESTIMATED COST:	$ 8,648,865

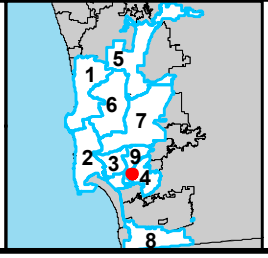

SanGIS
THIS MAP/DATA IS PROVIDED WITHOUT WARRANTY OF ANY KIND, EITHER EXPRESSED OR IMPLIED, INCLUDING BUT NOT LIMITED TO, THE IMPLIED WARRANTIES OF MERCHANTABILITY AND FITNESS FOR A PARTICULAR PURPOSE.

COUNCIL DISTRICT 4
NEIGHBORHOOD: CHOLLAS VIEW
PLANNING COMMUNITY: ENCANTO

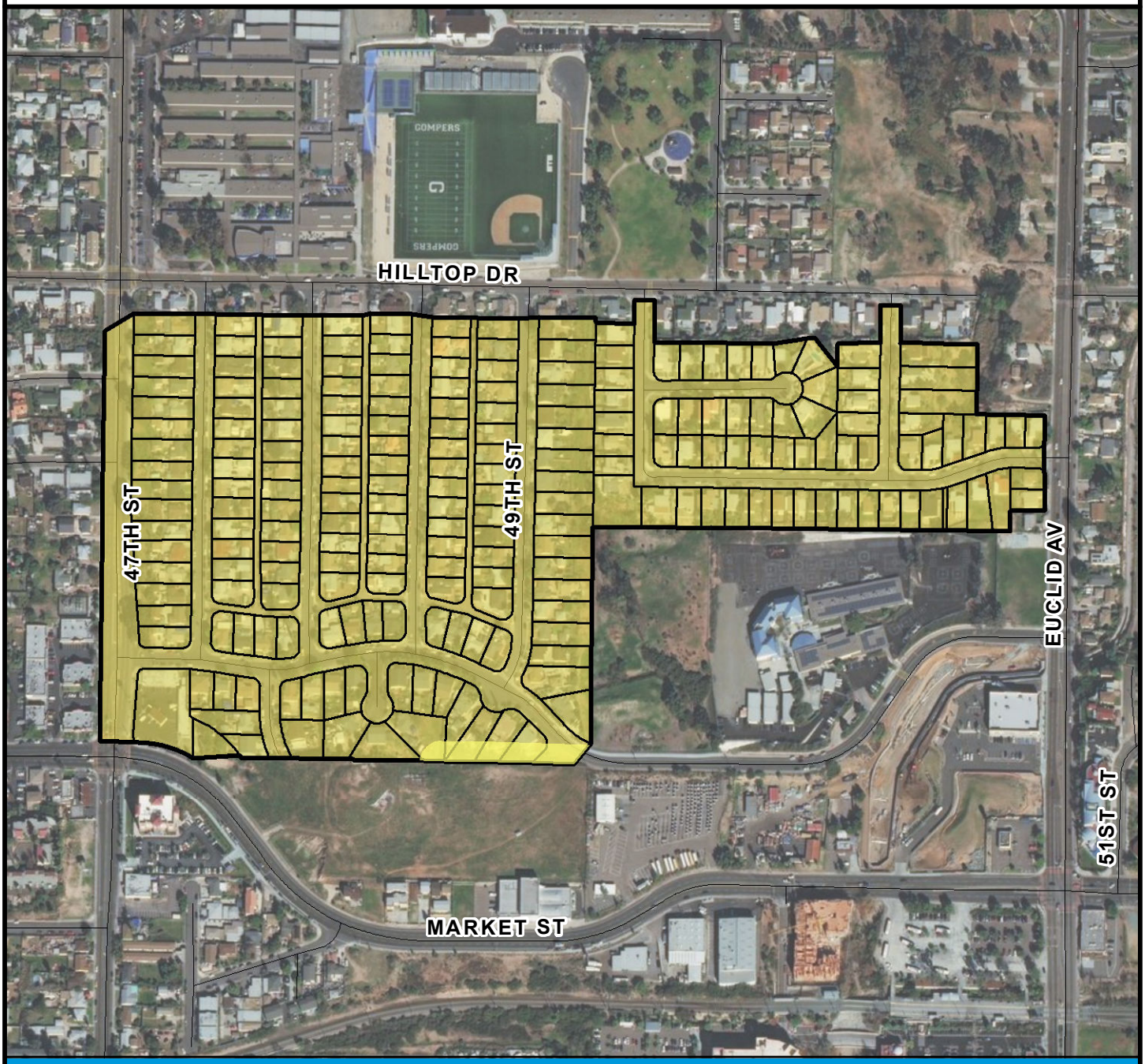

SURCHARGE PROJECT
CHVW-02: CHOLLAS VIEW 02

BOUNDARY LEGEND

Project Boundary

Parcel Boundaries

N

PROJECT DATA

TRENCH LENGTH:	9,893 FT
SERVICE DROPS:	218
POWER POLE REMOVAL:	83
TRANSFORMER COUNT:	15
ESTIMATED COST:	$ 7,605,745

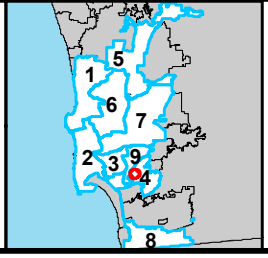

SanGIS
THIS MAP/DATA IS PROVIDED WITHOUT WARRANTY OF ANY KIND, EITHER EXPRESSED OR IMPLIED, INCLUDING BUT NOT LIMITED TO, THE IMPLIED WARRANTIES OF MERCHANTABILITY AND FITNESS FOR A PARTICULAR PURPOSE.

COUNCIL DISTRICT 4
NEIGHBORHOOD: CHOLLAS VIEW
PLANNING COMMUNITY: ENCANTO

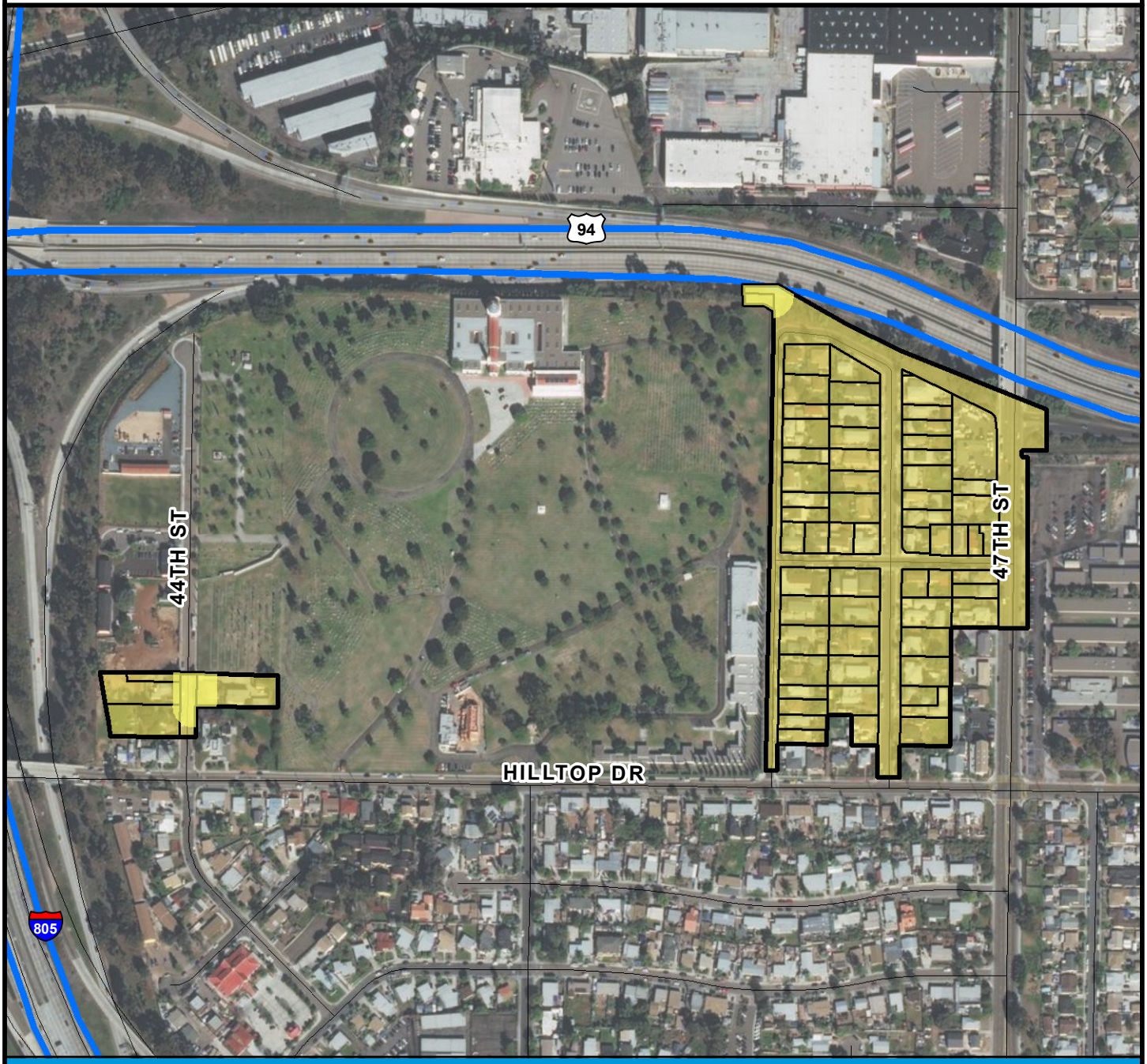

SURCHARGE PROJECT
CHVW-03: CHOLLAS VIEW 03

BOUNDARY LEGEND

Project Boundary

Parcel Boundaries

N

PROJECT DATA

TRENCH LENGTH:	4,259 FT
SERVICE DROPS:	64
POWER POLE REMOVAL:	36
TRANSFORMER COUNT:	6
ESTIMATED COST:	$ 3,020,758

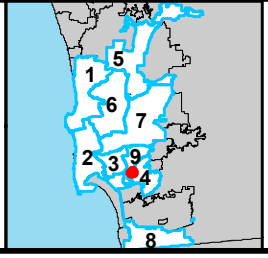

SanGIS
THIS MAP/DATA IS PROVIDED WITHOUT WARRANTY OF ANY KIND, EITHER EXPRESSED OR IMPLIED, INCLUDING BUT NOT LIMITED TO, THE IMPLIED WARRANTIES OF MERCHANTABILITY AND FITNESS FOR A PARTICULAR PURPOSE.

COUNCIL DISTRICT 4
NEIGHBORHOOD: CHOLLAS VIEW
PLANNING COMMUNITY: ENCANTO



SURCHARGE PROJECT
CHVW-S1: CHOLLAS VIEW SEGMENT 01

BOUNDARY LEGEND

Project Boundary

Parcel Boundaries

N

PROJECT DATA

TRENCH LENGTH:	3,245 FT
SERVICE DROPS:	0
POWER POLE REMOVAL:	21
TRANSFORMER COUNT:	5
ESTIMATED COST:	$ 1,820,554

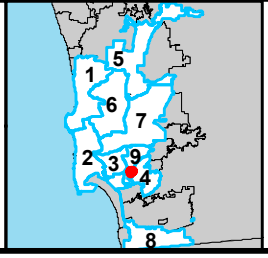

SanGIS
THIS MAP/DATA IS PROVIDED WITHOUT WARRANTY OF ANY KIND, EITHER EXPRESSED OR IMPLIED, INCLUDING BUT NOT LIMITED TO, THE IMPLIED WARRANTIES OF MERCHANTABILITY AND FITNESS FOR A PARTICULAR PURPOSE.

COUNCIL DISTRICT 4
NEIGHBORHOOD: CHOLLAS VIEW
PLANNING COMMUNITY: ENCANTO



SURCHARGE PROJECT
CHVW-S2: CHOLLAS VIEW SEGMENT 02

BOUNDARY LEGEND

Project Boundary

Parcel Boundaries

N

PROJECT DATA

TRENCH LENGTH:	2,052 FT
SERVICE DROPS:	1
POWER POLE REMOVAL:	14
TRANSFORMER COUNT:	4
ESTIMATED COST:	$ 1,278,355

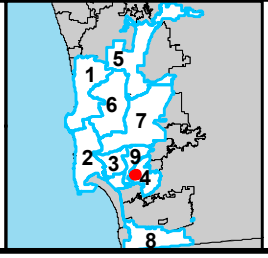

SanGIS
THIS MAP/DATA IS PROVIDED WITHOUT WARRANTY OF ANY KIND, EITHER EXPRESSED OR IMPLIED, INCLUDING BUT NOT LIMITED TO, THE IMPLIED WARRANTIES OF MERCHANTABILITY AND FITNESS FOR A PARTICULAR PURPOSE.

COUNCIL DISTRICT 4
NEIGHBORHOOD: CHOLLAS VIEW
PLANNING COMMUNITY: SOUTHEASTERN SAN DIEGO



SURCHARGE PROJECT
CHVW-S3: CHOLLAS VIEW SEGMENT 03

BOUNDARY LEGEND

Project Boundary

Parcel Boundaries

N

PROJECT DATA

TRENCH LENGTH:		920 FT
SERVICE DROPS:		0
POWER POLE REMOVAL:		4
TRANSFORMER COUNT:		0
ESTIMATED COST:	$	605,882

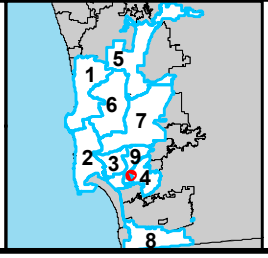

SanGIS
THIS MAP/DATA IS PROVIDED WITHOUT WARRANTY OF ANY KIND, EITHER EXPRESSED OR IMPLIED, INCLUDING BUT NOT LIMITED TO, THE IMPLIED WARRANTIES OF MERCHANTABILITY AND FITNESS FOR A PARTICULAR PURPOSE.

COUNCIL DISTRICT 4
NEIGHBORHOOD: EMERALD HILLS
KEYED MAP

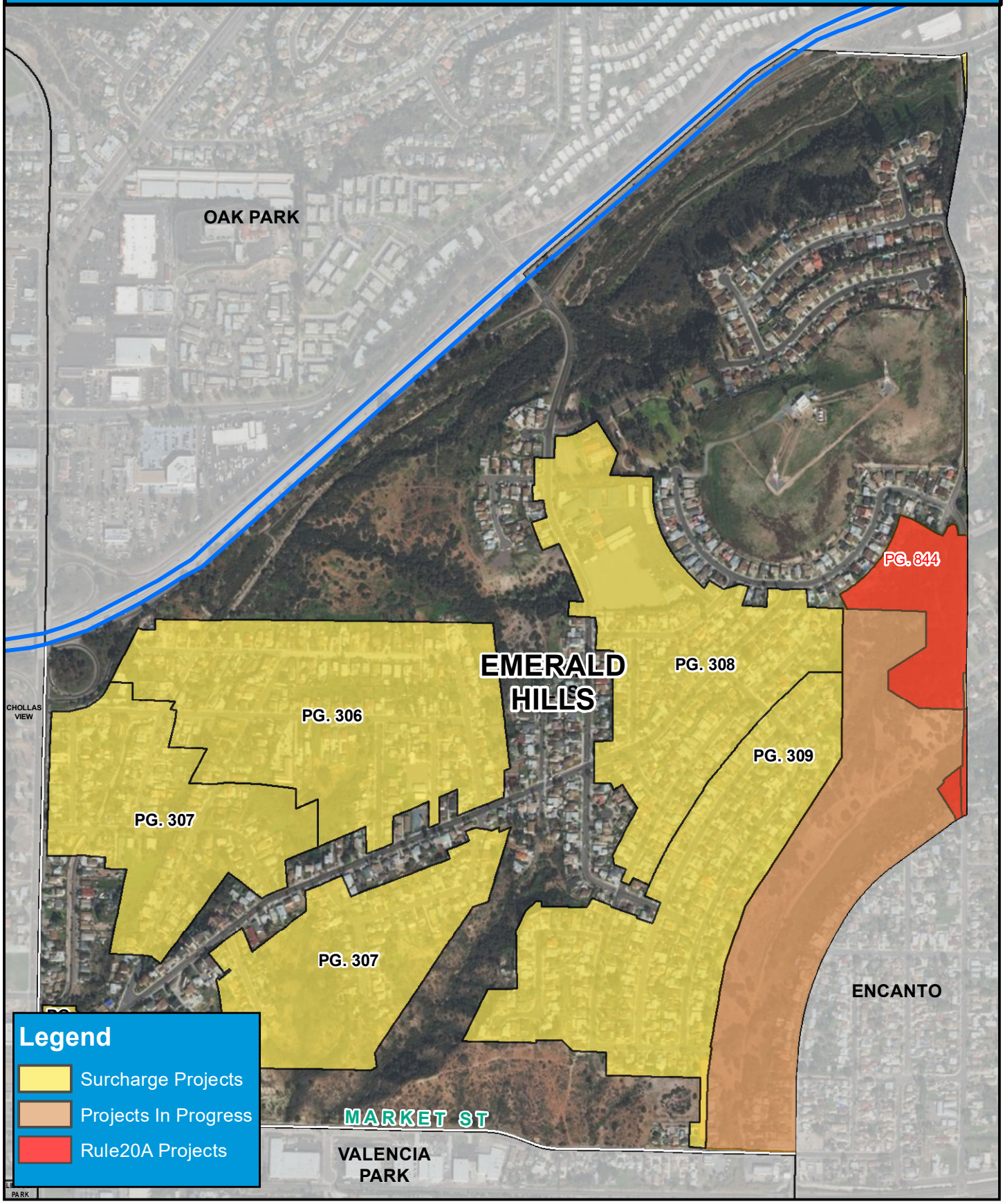

COUNCIL DISTRICT 4
NEIGHBORHOOD: EMERALD HILLS
PLANNING COMMUNITY: ENCANTO

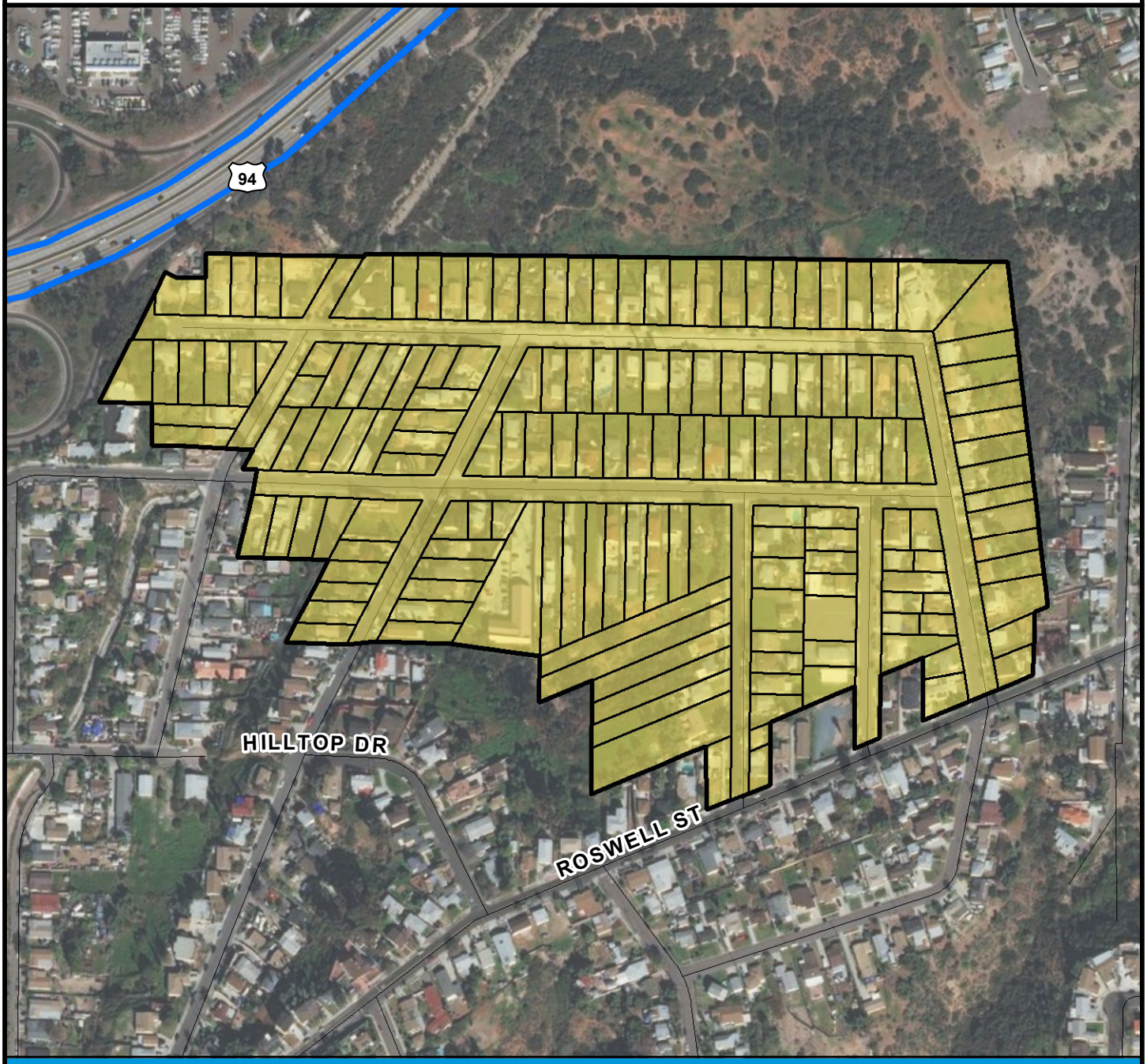

SURCHARGE PROJECT
EMER-01: EMERALD HILLS 01

BOUNDARY LEGEND

Project Boundary

Parcel Boundaries

N

PROJECT DATA

TRENCH LENGTH:	6,229 FT
SERVICE DROPS:	163
POWER POLE REMOVAL:	62
TRANSFORMER COUNT:	15
ESTIMATED COST:	$ 5,281,586

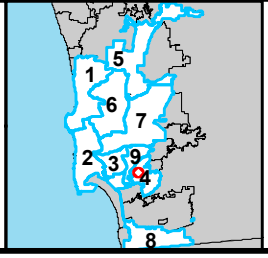

SanGIS
THIS MAP/DATA IS PROVIDED WITHOUT WARRANTY OF ANY KIND, EITHER EXPRESSED OR IMPLIED, INCLUDING BUT NOT LIMITED TO, THE IMPLIED WARRANTIES OF MERCHANTABILITY AND FITNESS FOR A PARTICULAR PURPOSE.

COUNCIL DISTRICT 4
NEIGHBORHOOD: EMERALD HILLS
PLANNING COMMUNITY: ENCANTO

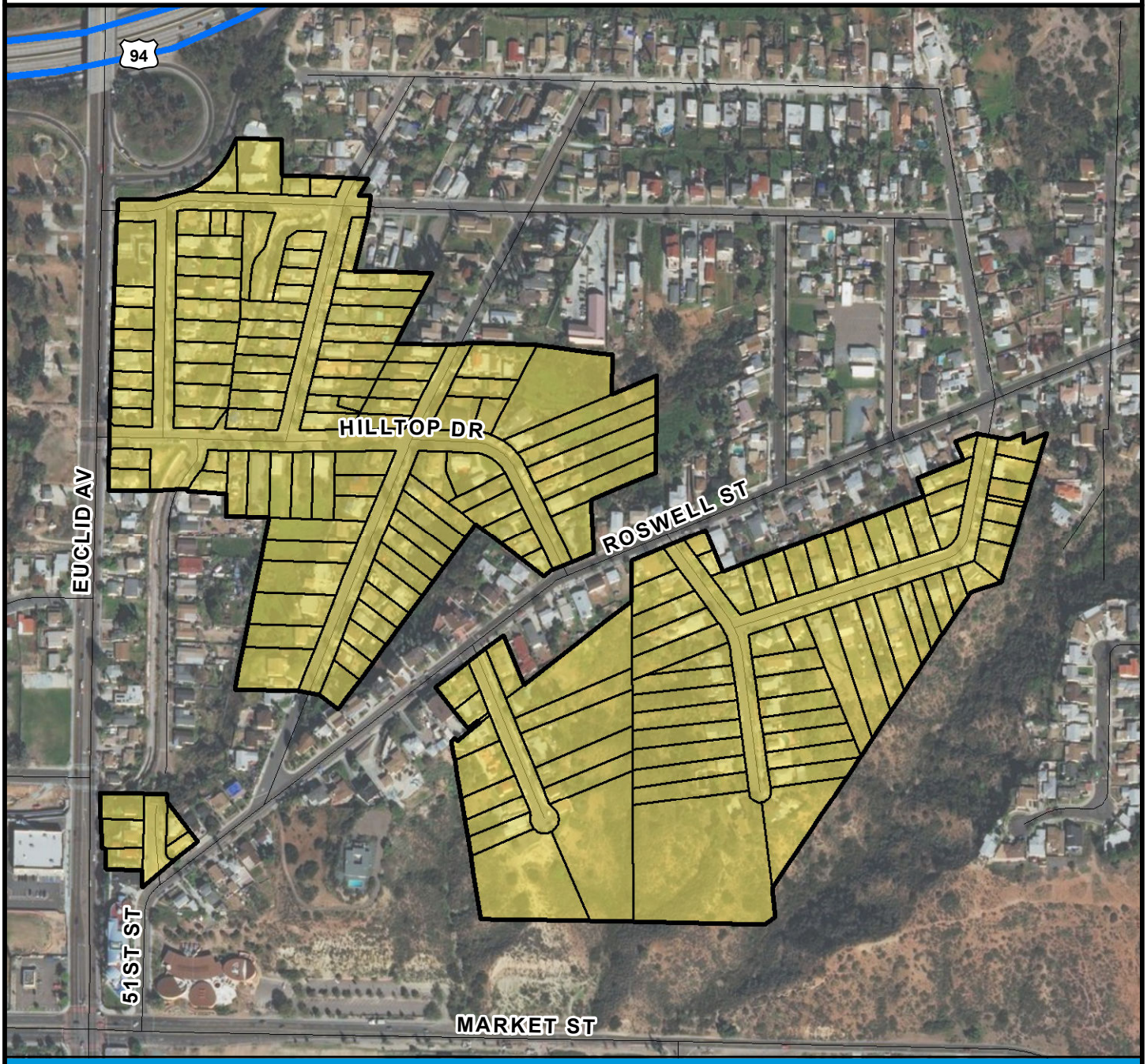

SURCHARGE PROJECT
EMER-02: EMERALD HILLS 02

BOUNDARY LEGEND

Project Boundary

Parcel Boundaries

N

PROJECT DATA

TRENCH LENGTH:	6,039 FT
SERVICE DROPS:	174
POWER POLE REMOVAL:	60
TRANSFORMER COUNT:	16
ESTIMATED COST:	$ 5,325,458

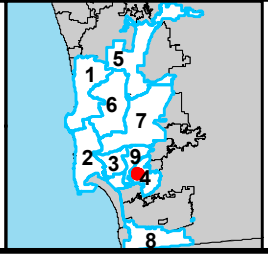

SanGIS
THIS MAP/DATA IS PROVIDED WITHOUT WARRANTY OF ANY KIND, EITHER EXPRESSED OR IMPLIED, INCLUDING BUT NOT LIMITED TO, THE IMPLIED WARRANTIES OF MERCHANTABILITY AND FITNESS FOR A PARTICULAR PURPOSE.

COUNCIL DISTRICT 4
NEIGHBORHOOD: EMERALD HILLS
PLANNING COMMUNITY: ENCANTO

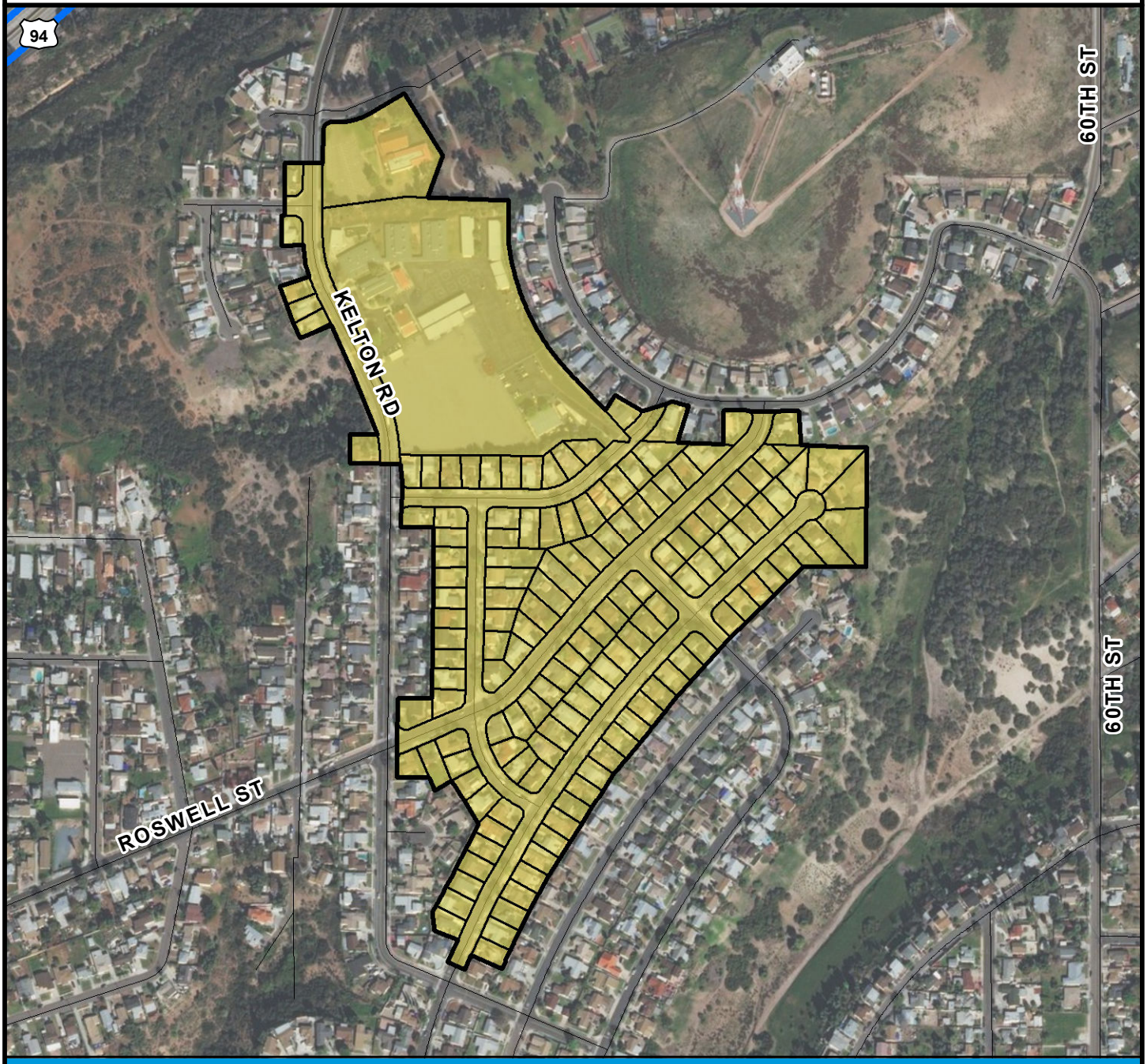

SURCHARGE PROJECT
EMER-03: EMERALD HILLS 03

BOUNDARY LEGEND

Project Boundary

Parcel Boundaries

N

PROJECT DATA

TRENCH LENGTH:	5,355 FT
SERVICE DROPS:	147
POWER POLE REMOVAL:	50
TRANSFORMER COUNT:	9
ESTIMATED COST:	$ 4,514,032

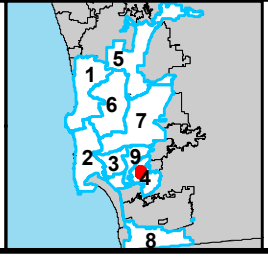

SanGIS
THIS MAP/DATA IS PROVIDED WITHOUT WARRANTY OF ANY KIND, EITHER EXPRESSED OR IMPLIED, INCLUDING BUT NOT LIMITED TO, THE IMPLIED WARRANTIES OF MERCHANTABILITY AND FITNESS FOR A PARTICULAR PURPOSE.

COUNCIL DISTRICT 4
NEIGHBORHOOD: EMERALD HILLS
PLANNING COMMUNITY: ENCANTO

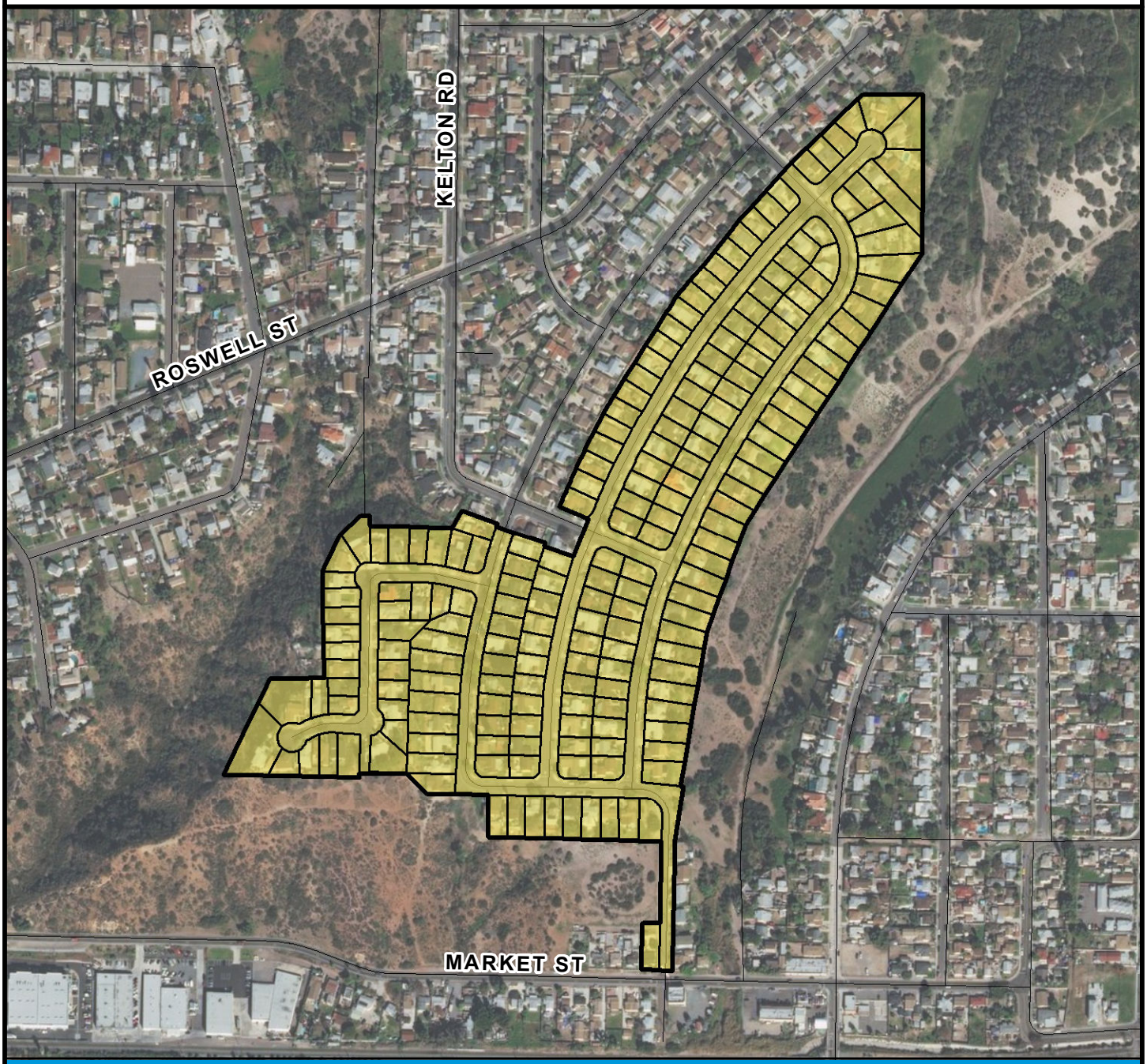

SURCHARGE PROJECT
EMER-04: EMERALD HILLS 04

BOUNDARY LEGEND

N

Project Boundary

Parcel Boundaries

PROJECT DATA

TRENCH LENGTH:	7,288 FT
SERVICE DROPS:	196
POWER POLE REMOVAL:	63
TRANSFORMER COUNT:	15
ESTIMATED COST:	$ 6,093,883

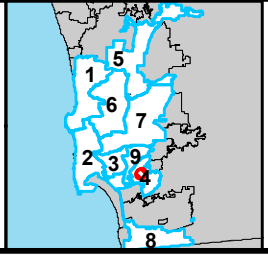

SanGIS
THIS MAP/DATA IS PROVIDED WITHOUT WARRANTY OF ANY KIND, EITHER EXPRESSED OR IMPLIED, INCLUDING BUT NOT LIMITED TO, THE IMPLIED WARRANTIES OF MERCHANTABILITY AND FITNESS FOR A PARTICULAR PURPOSE.

COUNCIL DISTRICT 4
NEIGHBORHOOD: ENCANTO
KEYED MAP

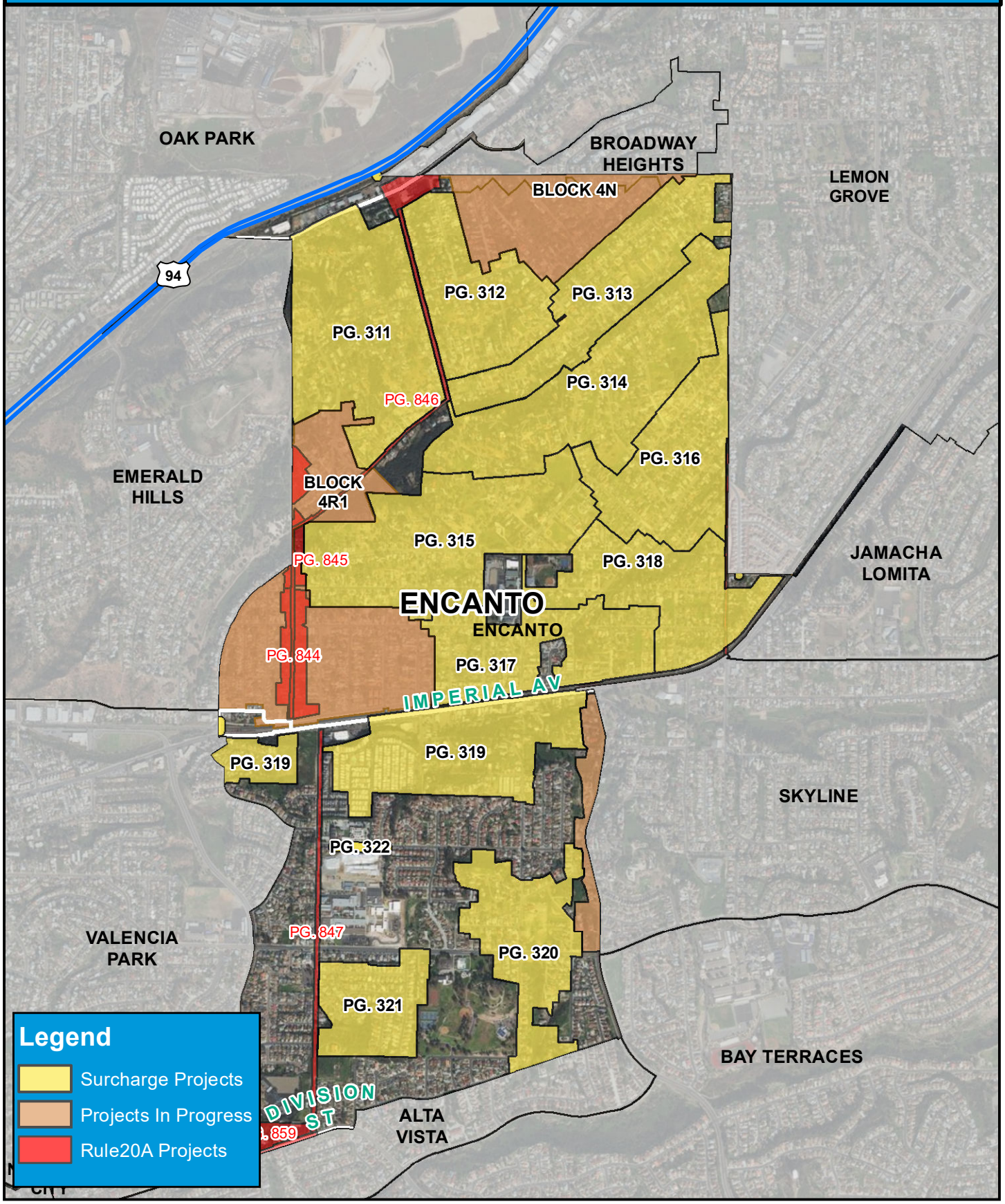

COUNCIL DISTRICT 4
NEIGHBORHOOD: ENCANTO
PLANNING COMMUNITY: ENCANTO

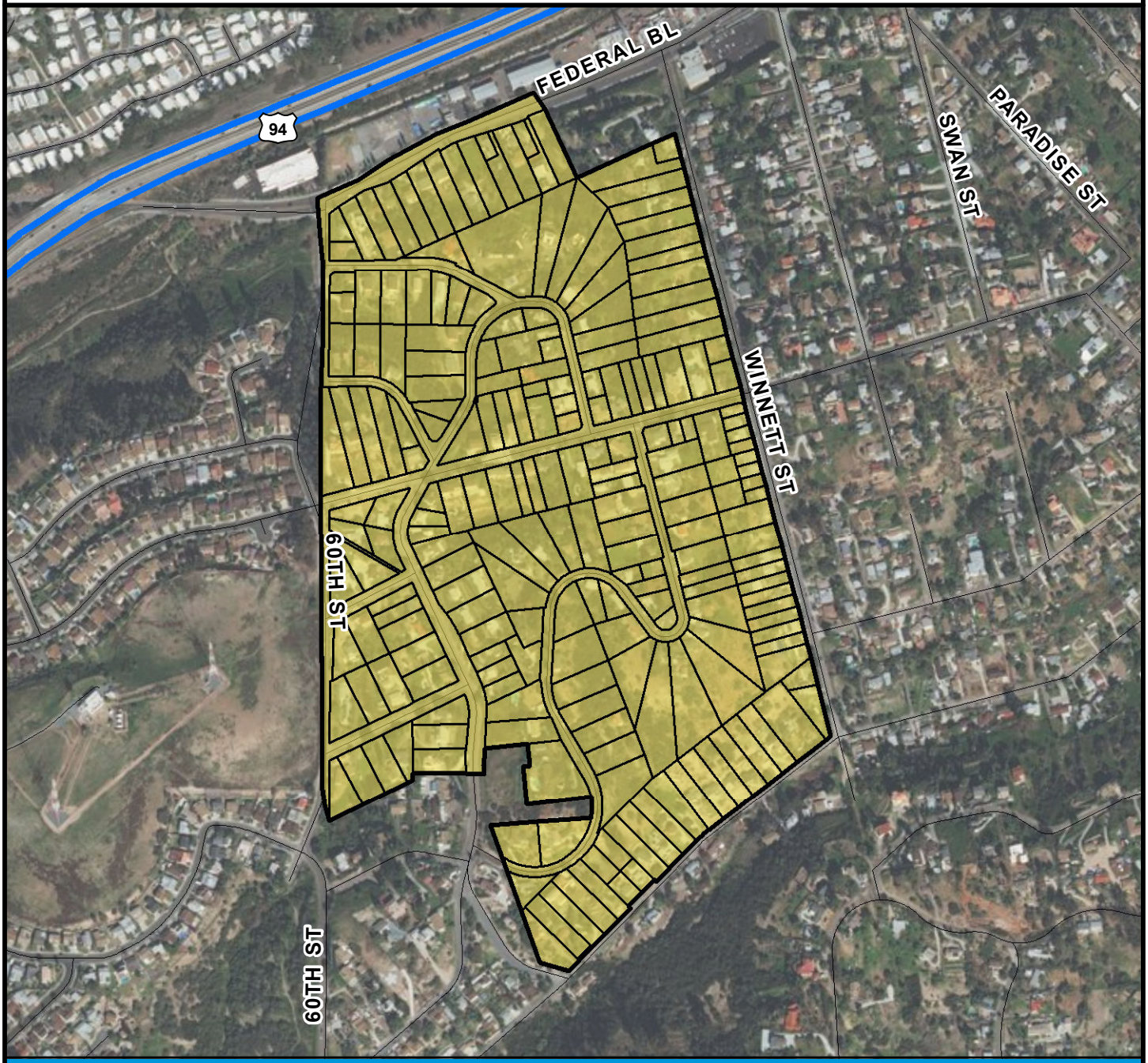

SURCHARGE PROJECT
ENCO-01: ENCANTO 01

BOUNDARY LEGEND

Project Boundary

Parcel Boundaries

N

PROJECT DATA

TRENCH LENGTH:	13,070 FT
SERVICE DROPS:	219
POWER POLE REMOVAL:	108
TRANSFORMER COUNT:	26
ESTIMATED COST:	$ 9,378,095

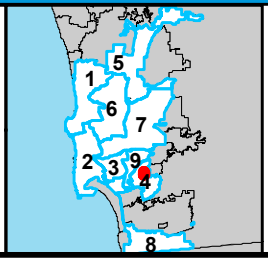

SanGIS
THIS MAP/DATA IS PROVIDED WITHOUT WARRANTY OF ANY KIND, EITHER EXPRESSED OR IMPLIED, INCLUDING BUT NOT LIMITED TO, THE IMPLIED WARRANTIES OF MERCHANTABILITY AND FITNESS FOR A PARTICULAR PURPOSE.

COUNCIL DISTRICT 4
NEIGHBORHOOD: ENCANTO
PLANNING COMMUNITY: ENCANTO

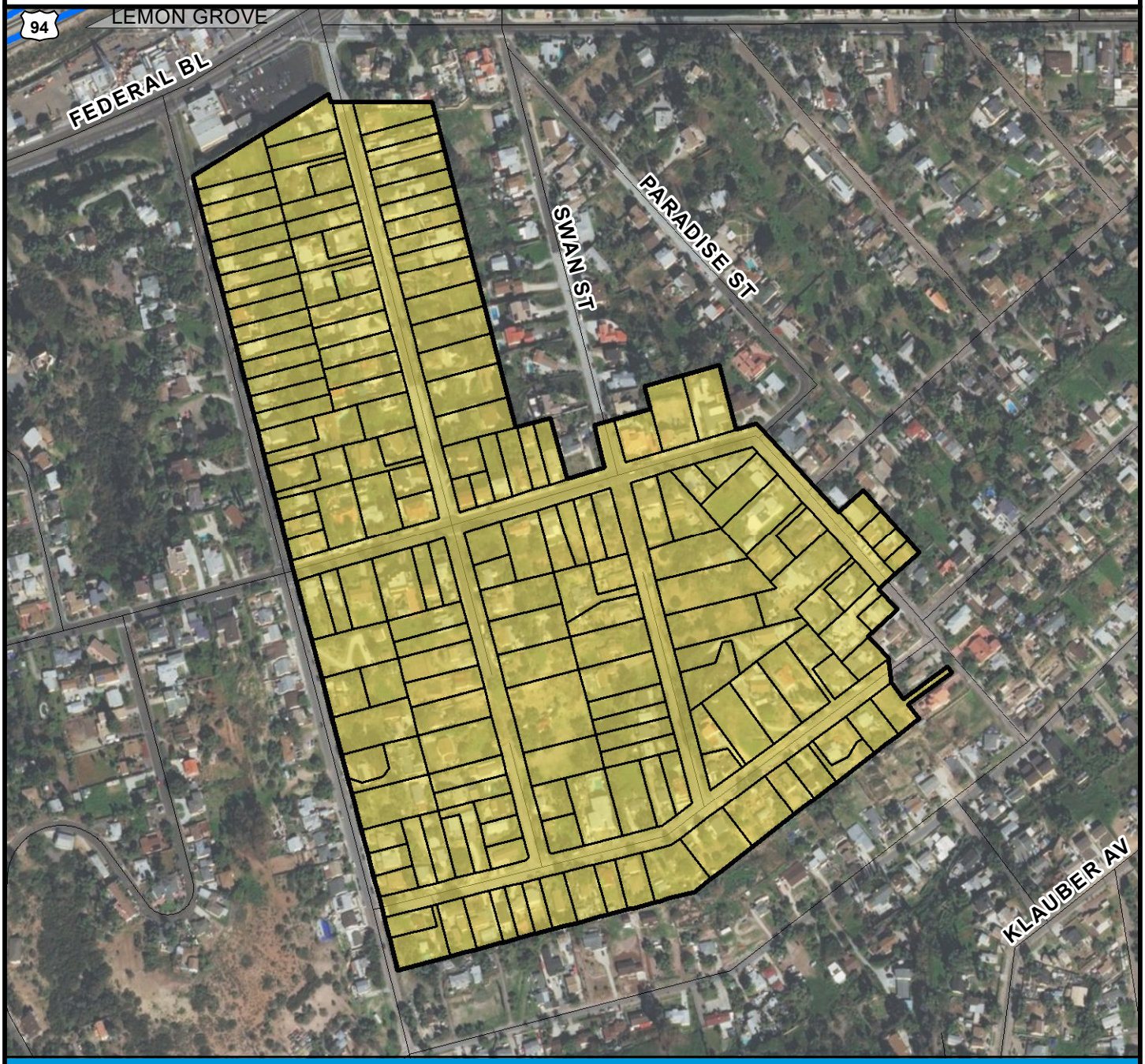

SURCHARGE PROJECT
ENCO-02: ENCANTO 02

BOUNDARY LEGEND

N

Project Boundary

Parcel Boundaries

PROJECT DATA

TRENCH LENGTH:	9,262 FT
SERVICE DROPS:	176
POWER POLE REMOVAL:	81
TRANSFORMER COUNT:	19
ESTIMATED COST:	$ 6,976,393

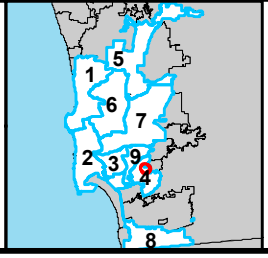

SanGIS
THIS MAP/DATA IS PROVIDED WITHOUT WARRANTY OF ANY KIND, EITHER EXPRESSED OR IMPLIED, INCLUDING BUT NOT LIMITED TO, THE IMPLIED WARRANTIES OF MERCHANTABILITY AND FITNESS FOR A PARTICULAR PURPOSE.

COUNCIL DISTRICT 4
NEIGHBORHOOD: ENCANTO
PLANNING COMMUNITY: ENCANTO

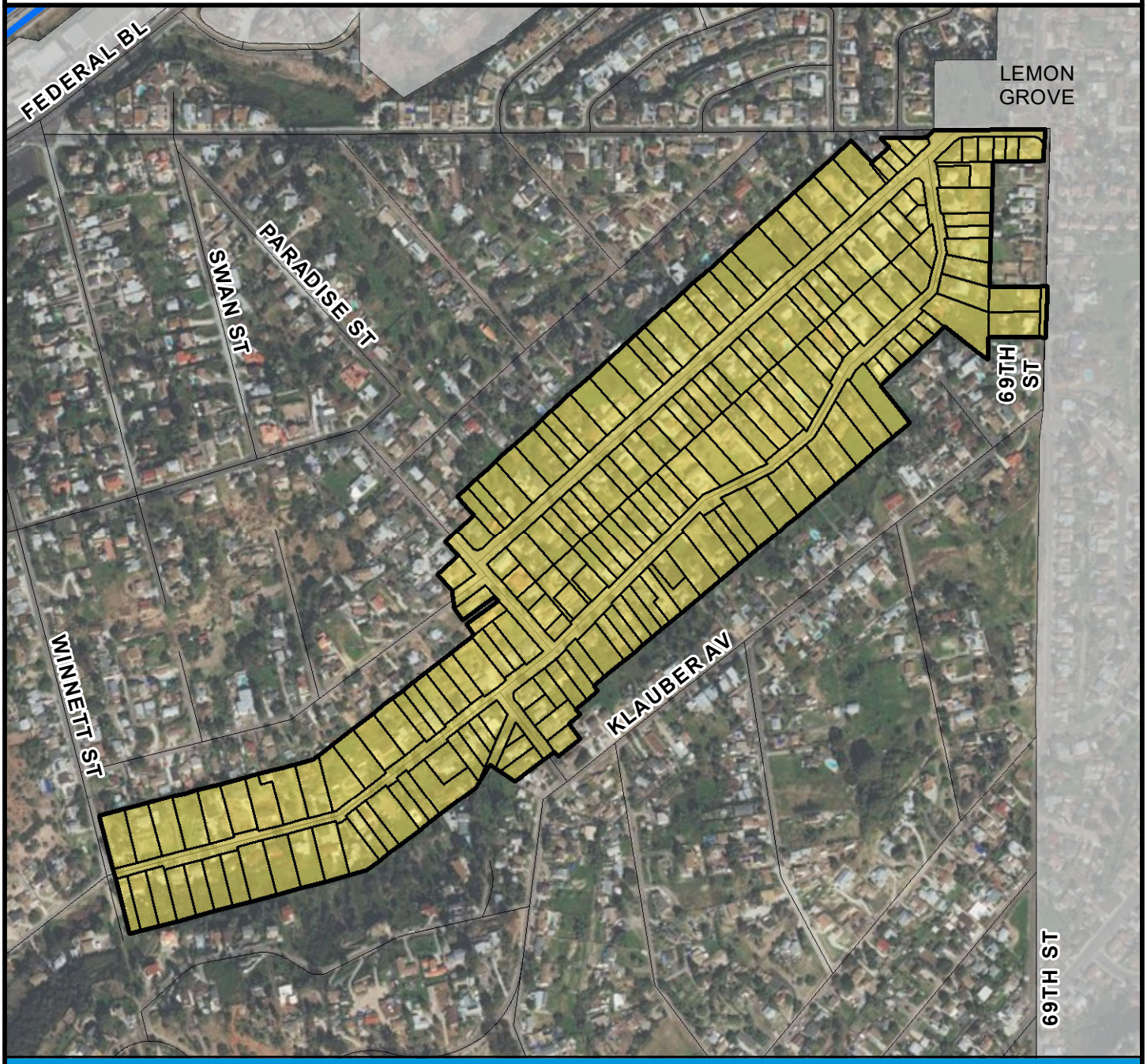

SURCHARGE PROJECT
ENCO-03: ENCANTO 03

BOUNDARY LEGEND

Project Boundary

Parcel Boundaries

N

PROJECT DATA

TRENCH LENGTH:	10,949 FT
SERVICE DROPS:	204
POWER POLE REMOVAL:	81
TRANSFORMER COUNT:	23
ESTIMATED COST:	$ 8,078,763

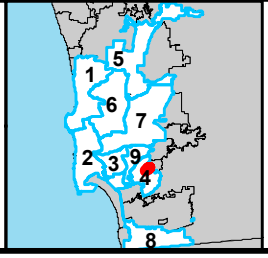

SanGIS
THIS MAP/DATA IS PROVIDED WITHOUT WARRANTY OF ANY KIND, EITHER EXPRESSED OR IMPLIED, INCLUDING BUT NOT LIMITED TO, THE IMPLIED WARRANTIES OF MERCHANTABILITY AND FITNESS FOR A PARTICULAR PURPOSE.

COUNCIL DISTRICT 4
NEIGHBORHOOD: ENCANTO
PLANNING COMMUNITY: ENCANTO

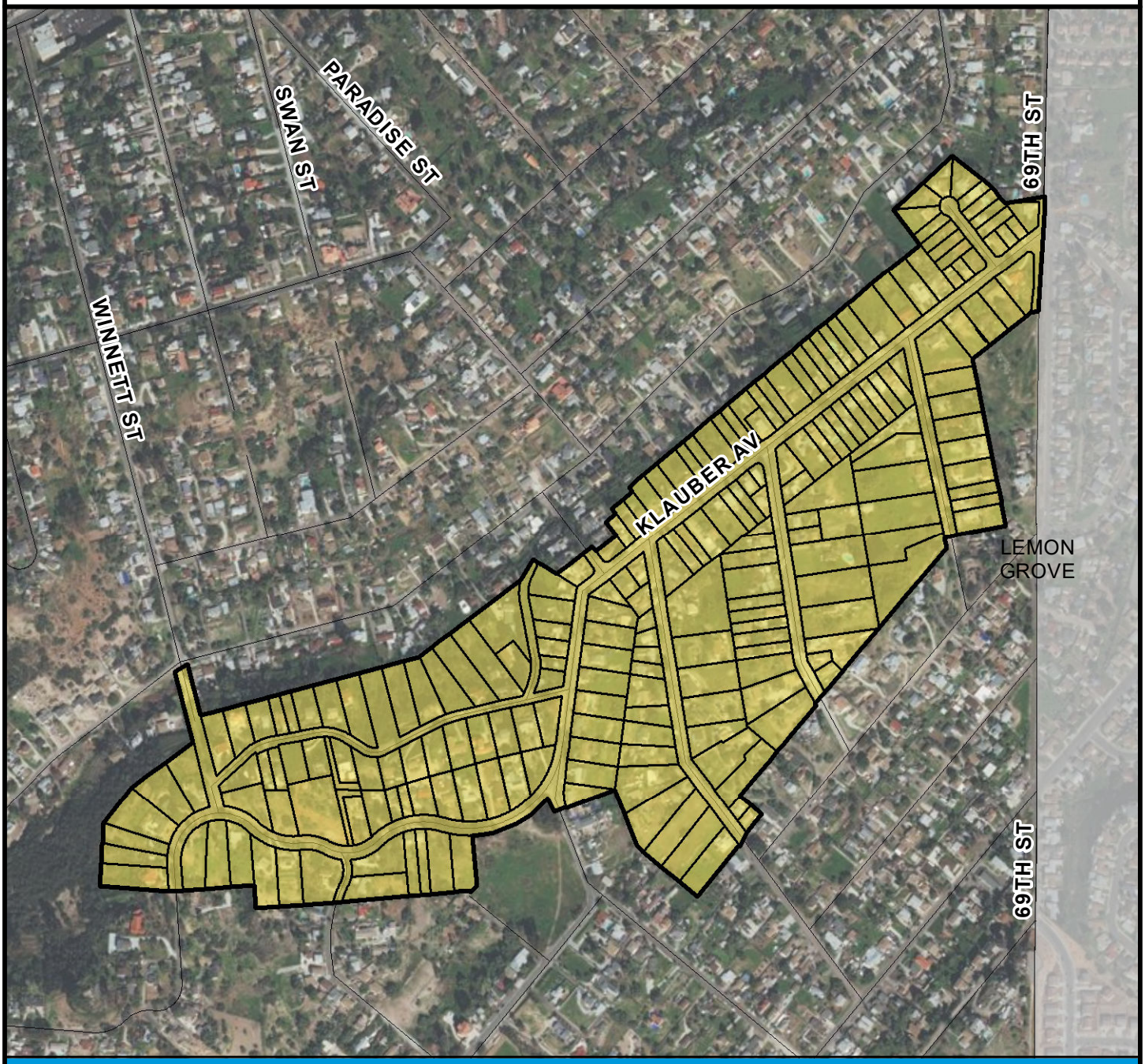

SURCHARGE PROJECT
ENCO-04: ENCANTO 04

BOUNDARY LEGEND

Project Boundary

Parcel Boundaries

N

PROJECT DATA

TRENCH LENGTH:	14,313 FT
SERVICE DROPS:	216
POWER POLE REMOVAL:	111
TRANSFORMER COUNT:	34
ESTIMATED COST:	$ 10,100,917

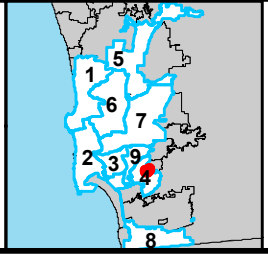

SanGIS
THIS MAP/DATA IS PROVIDED WITHOUT WARRANTY OF ANY KIND, EITHER EXPRESSED OR IMPLIED, INCLUDING BUT NOT LIMITED TO, THE IMPLIED WARRANTIES OF MERCHANTABILITY AND FITNESS FOR A PARTICULAR PURPOSE.

COUNCIL DISTRICT 4
NEIGHBORHOOD: ENCANTO
PLANNING COMMUNITY: ENCANTO

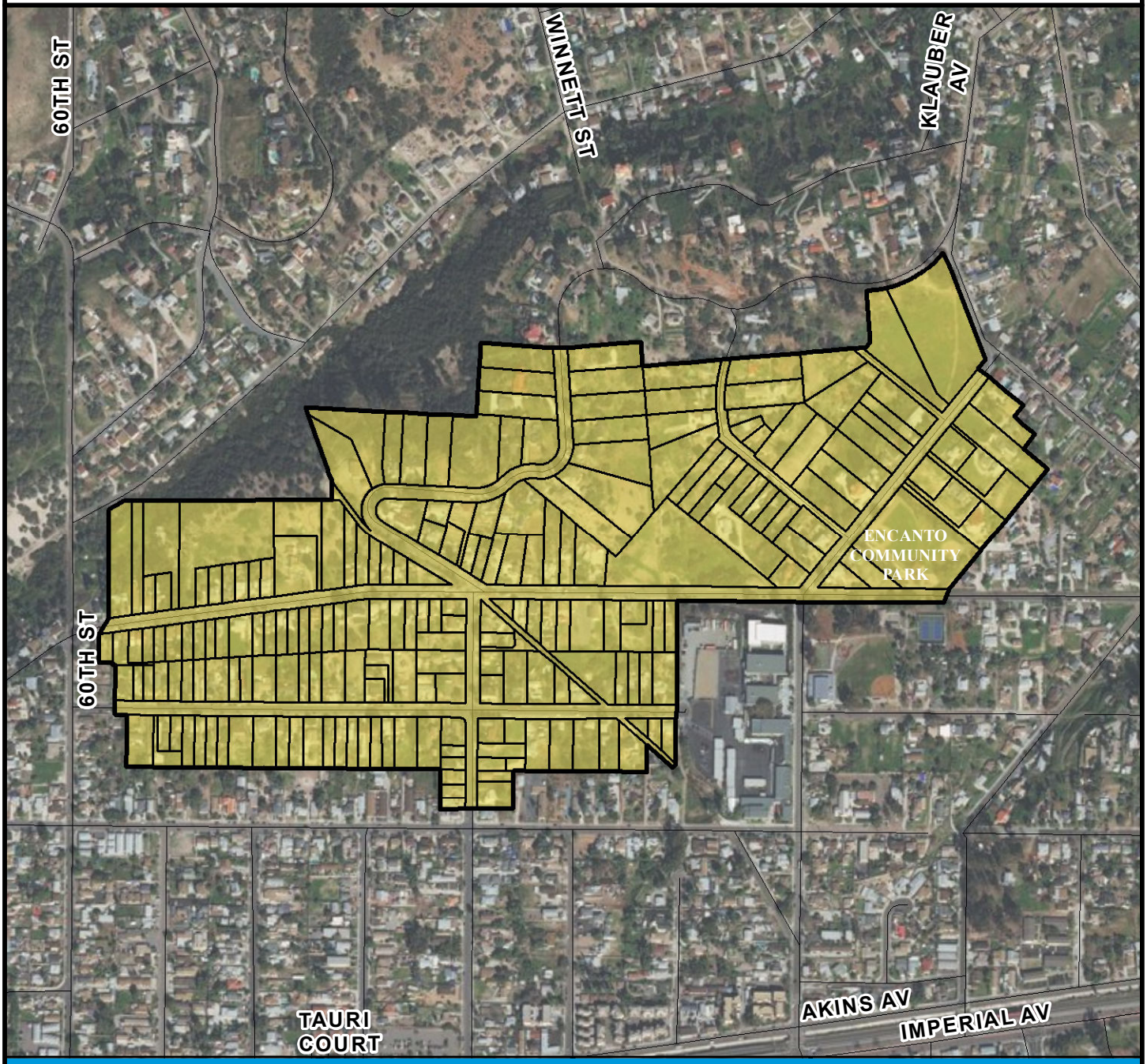

SURCHARGE PROJECT
ENCO-05: ENCANTO 05

BOUNDARY LEGEND

N

Project Boundary

Parcel Boundaries

PROJECT DATA

TRENCH LENGTH:	13,354 FT
SERVICE DROPS:	216
POWER POLE REMOVAL:	106
TRANSFORMER COUNT:	23
ESTIMATED COST:	$ 9,319,330

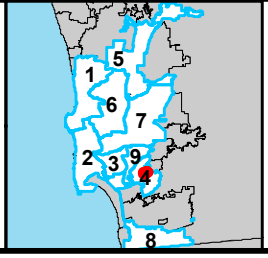

SanGIS
THIS MAP/DATA IS PROVIDED WITHOUT WARRANTY OF ANY KIND, EITHER EXPRESSED OR IMPLIED, INCLUDING BUT NOT LIMITED TO, THE IMPLIED WARRANTIES OF MERCHANTABILITY AND FITNESS FOR A PARTICULAR PURPOSE.

COUNCIL DISTRICT 4
NEIGHBORHOOD: ENCANTO
PLANNING COMMUNITY: ENCANTO

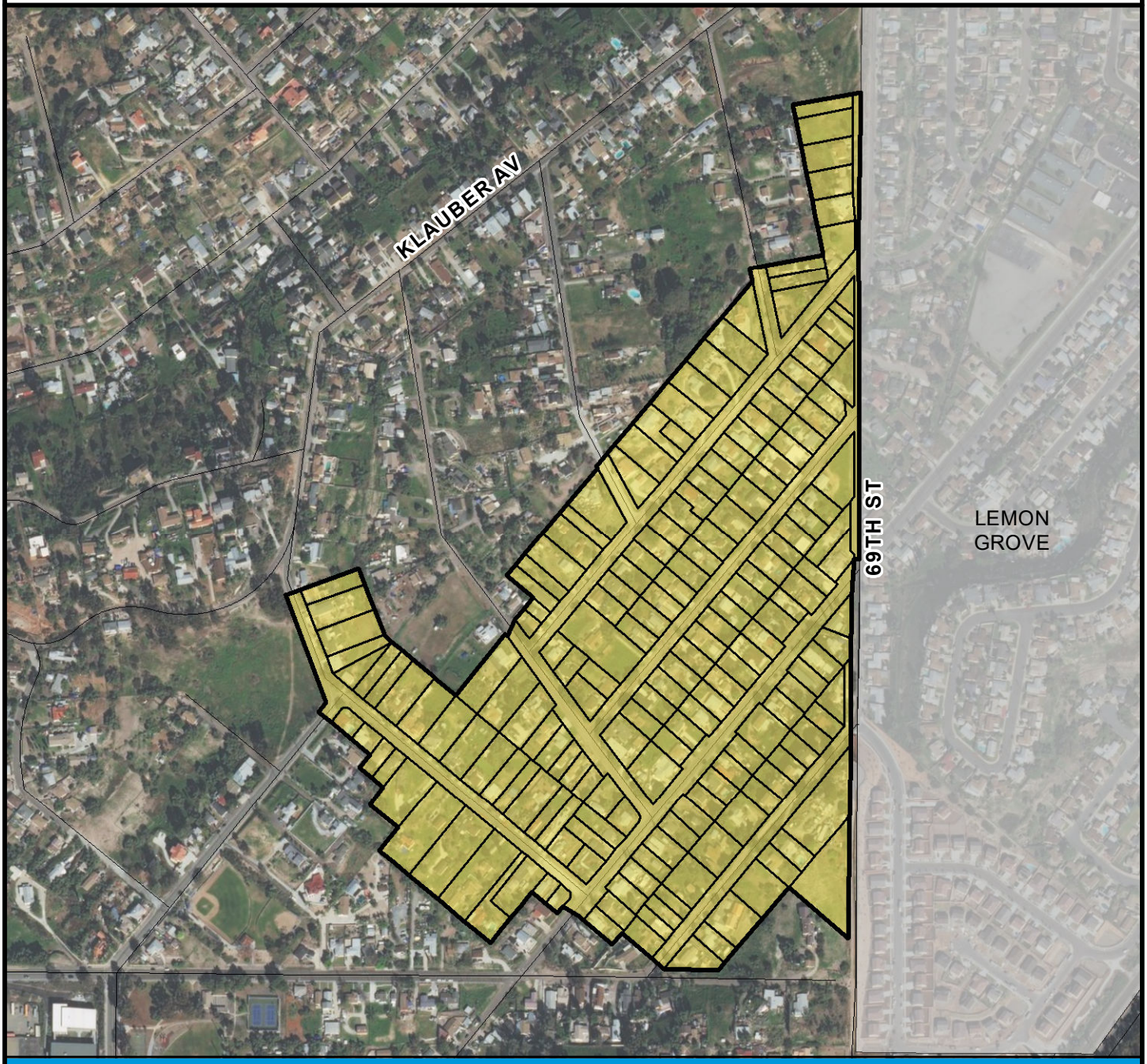

SURCHARGE PROJECT
ENCO-06: ENCANTO 06

BOUNDARY LEGEND

Project Boundary

Parcel Boundaries

N

PROJECT DATA

TRENCH LENGTH:	11,808 FT
SERVICE DROPS:	183
POWER POLE REMOVAL:	90
TRANSFORMER COUNT:	25
ESTIMATED COST:	$ 8,299,903

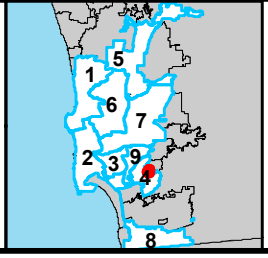

SanGIS
THIS MAP/DATA IS PROVIDED WITHOUT WARRANTY OF ANY KIND, EITHER EXPRESSED OR IMPLIED, INCLUDING BUT NOT LIMITED TO, THE IMPLIED WARRANTIES OF MERCHANTABILITY AND FITNESS FOR A PARTICULAR PURPOSE.

COUNCIL DISTRICT 4
NEIGHBORHOOD: ENCANTO
PLANNING COMMUNITY: ENCANTO

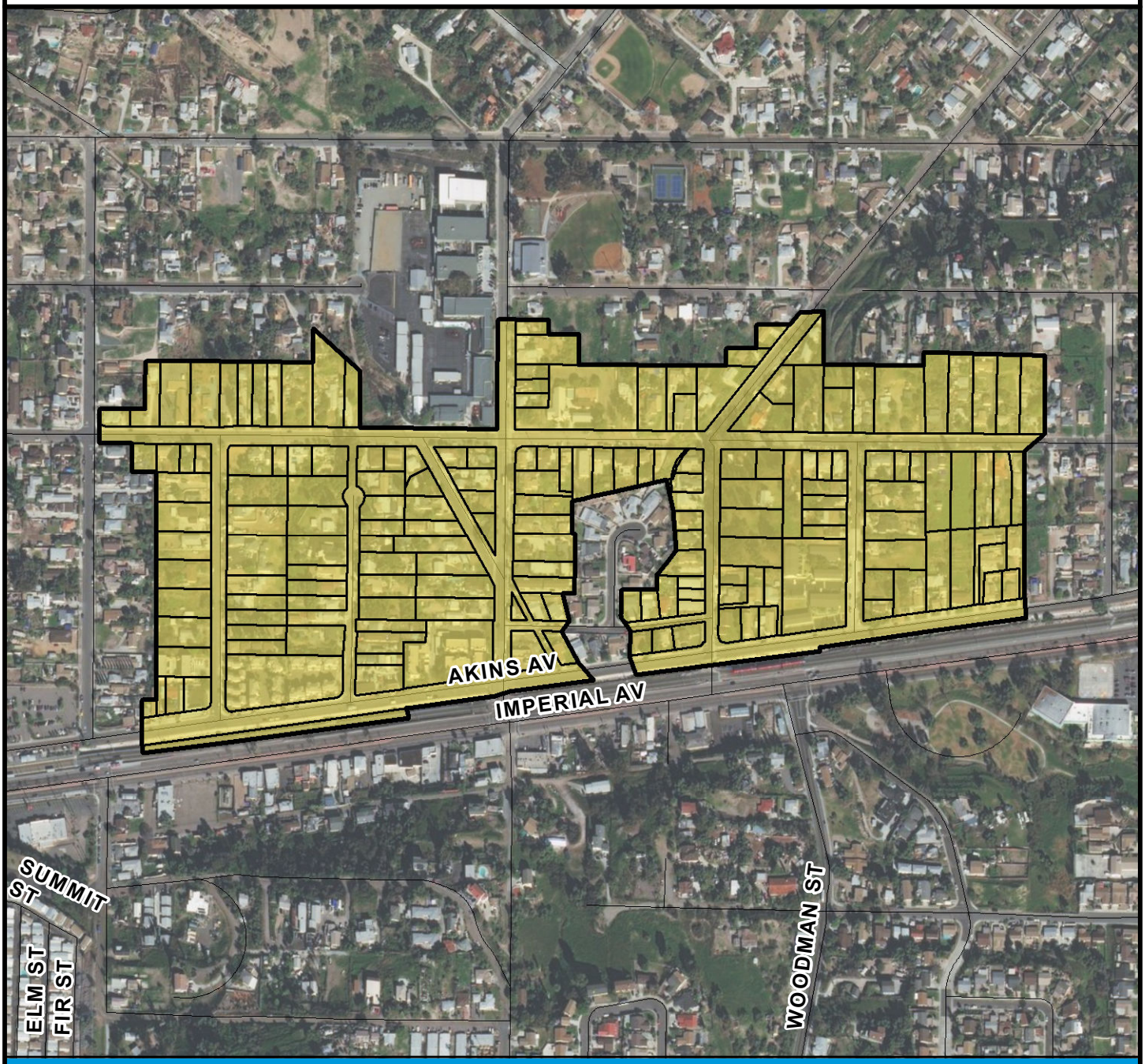

SURCHARGE PROJECT
ENCO-07: ENCANTO 07

BOUNDARY LEGEND

Project Boundary

Parcel Boundaries

N

PROJECT DATA

TRENCH LENGTH:	10,981 FT
SERVICE DROPS:	174
POWER POLE REMOVAL:	108
TRANSFORMER COUNT:	17
ESTIMATED COST:	$ 7,681,880

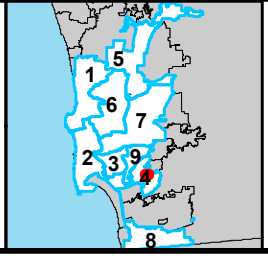

SanGIS
THIS MAP/DATA IS PROVIDED WITHOUT WARRANTY OF ANY KIND, EITHER EXPRESSED OR IMPLIED, INCLUDING BUT NOT LIMITED TO, THE IMPLIED WARRANTIES OF MERCHANTABILITY AND FITNESS FOR A PARTICULAR PURPOSE.

COUNCIL DISTRICT 4
NEIGHBORHOOD: ENCANTO
PLANNING COMMUNITY: ENCANTO

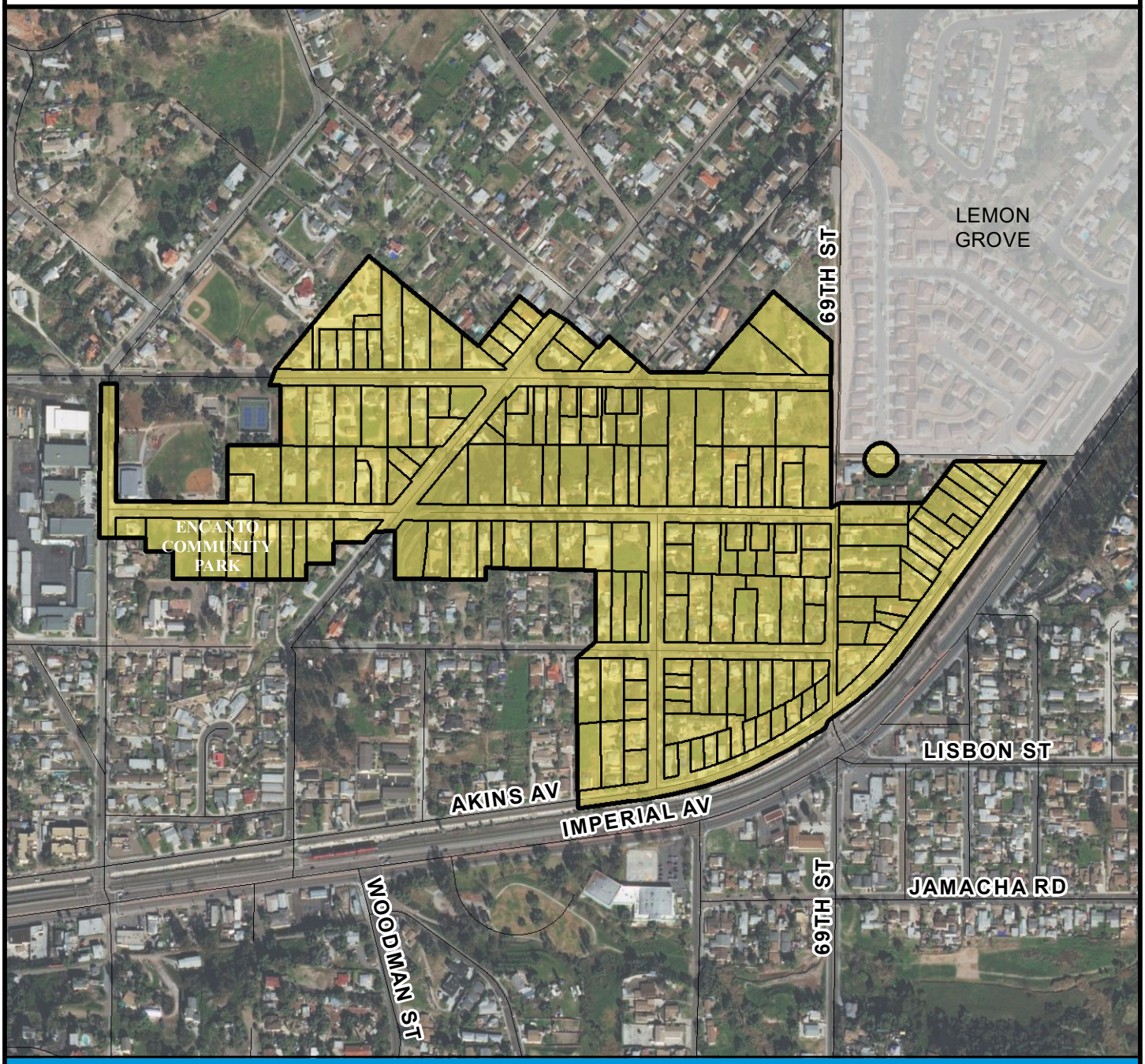

SURCHARGE PROJECT
ENCO-08: ENCANTO 08

BOUNDARY LEGEND

Project Boundary

Parcel Boundaries

N

PROJECT DATA

TRENCH LENGTH:	12,498 FT
SERVICE DROPS:	174
POWER POLE REMOVAL:	100
TRANSFORMER COUNT:	23
ESTIMATED COST:	$ 8,493,918

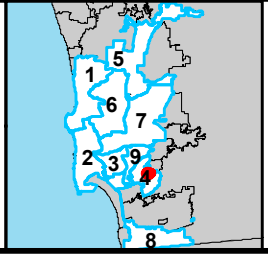

SanGIS
THIS MAP/DATA IS PROVIDED WITHOUT WARRANTY OF ANY KIND, EITHER EXPRESSED OR IMPLIED, INCLUDING BUT NOT LIMITED TO, THE IMPLIED WARRANTIES OF MERCHANTABILITY AND FITNESS FOR A PARTICULAR PURPOSE.

COUNCIL DISTRICT 4
NEIGHBORHOOD: ENCANTO
PLANNING COMMUNITY: ENCANTO

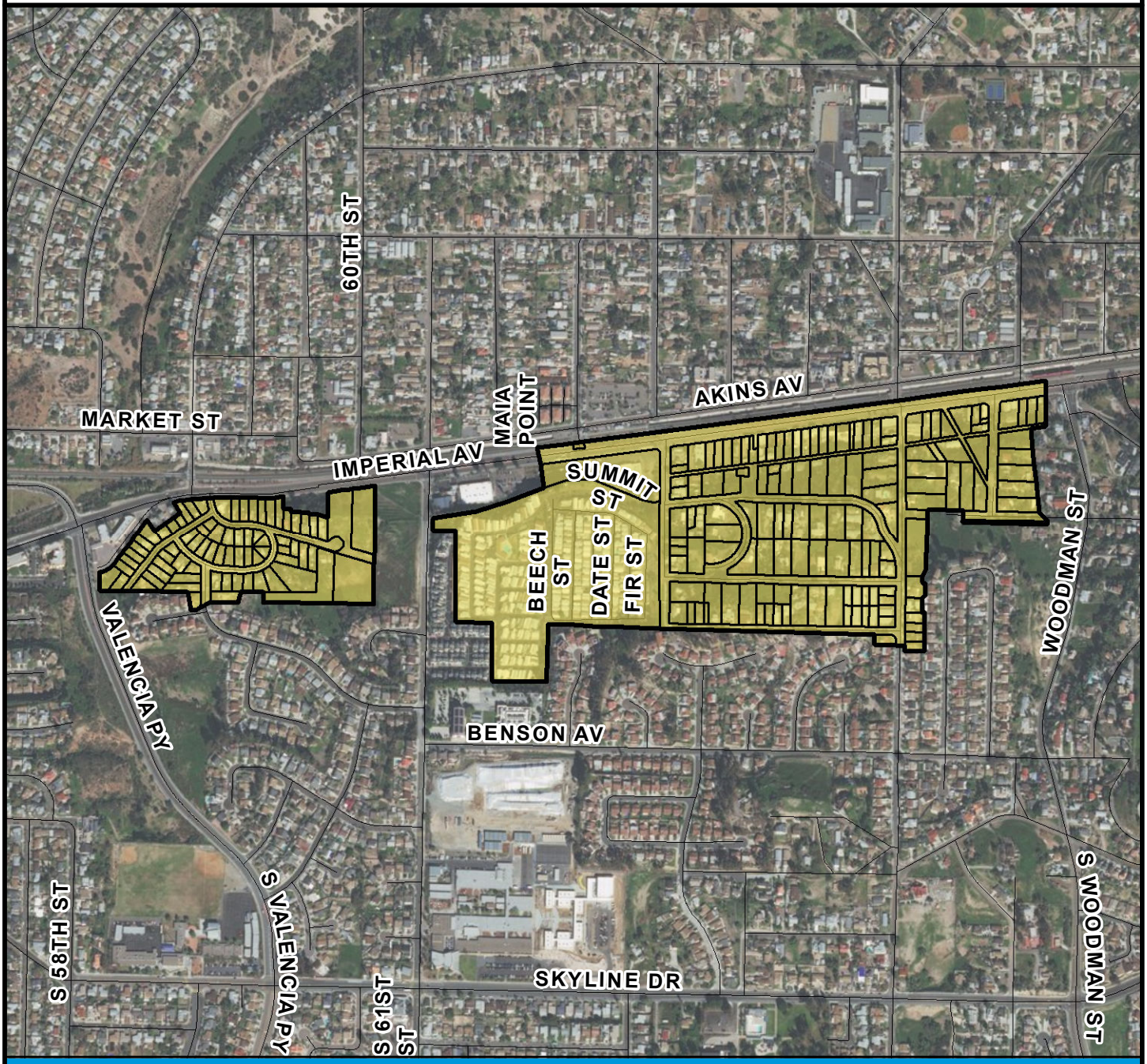

SURCHARGE PROJECT
ENCO-09: ENCANTO 09

BOUNDARY LEGEND

N

Project Boundary

Parcel Boundaries

PROJECT DATA

TRENCH LENGTH:	12,554 FT
SERVICE DROPS:	212
POWER POLE REMOVAL:	102
TRANSFORMER COUNT:	22
ESTIMATED COST:	$ 9,104,667

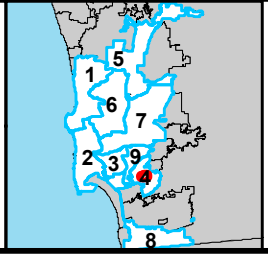

SanGIS
THIS MAP/DATA IS PROVIDED WITHOUT WARRANTY OF ANY KIND, EITHER EXPRESSED OR IMPLIED, INCLUDING BUT NOT LIMITED TO, THE IMPLIED WARRANTIES OF MERCHANTABILITY AND FITNESS FOR A PARTICULAR PURPOSE.

COUNCIL DISTRICT 4
NEIGHBORHOOD: ENCANTO
PLANNING COMMUNITY: ENCANTO



SURCHARGE PROJECT
ENCO-10: ENCANTO 10

BOUNDARY LEGEND

N

Project Boundary

Parcel Boundaries

PROJECT DATA

TRENCH LENGTH:	8,063 FT
SERVICE DROPS:	185
POWER POLE REMOVAL:	65
TRANSFORMER COUNT:	13
ESTIMATED COST:	$ 6,333,886

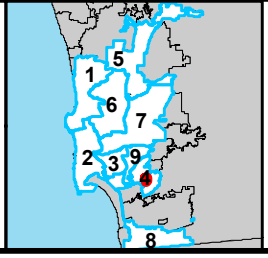

SanGIS
THIS MAP/DATA IS PROVIDED WITHOUT WARRANTY OF ANY KIND, EITHER EXPRESSED OR IMPLIED, INCLUDING BUT NOT LIMITED TO, THE IMPLIED WARRANTIES OF MERCHANTABILITY AND FITNESS FOR A PARTICULAR PURPOSE.

COUNCIL DISTRICT 4
NEIGHBORHOOD: ENCANTO
PLANNING COMMUNITY: ENCANTO



SURCHARGE PROJECT
ENCO-11: ENCANTO 11

BOUNDARY LEGEND

Project Boundary

Parcel Boundaries

N

PROJECT DATA

TRENCH LENGTH:	5,660 FT
SERVICE DROPS:	154
POWER POLE REMOVAL:	48
TRANSFORMER COUNT:	11
ESTIMATED COST:	$ 4,788,074

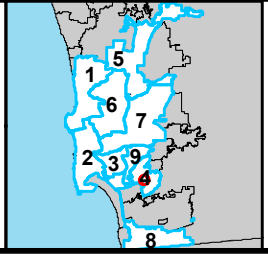

SanGIS
THIS MAP/DATA IS PROVIDED WITHOUT WARRANTY OF ANY KIND, EITHER EXPRESSED OR IMPLIED, INCLUDING BUT NOT LIMITED TO, THE IMPLIED WARRANTIES OF MERCHANTABILITY AND FITNESS FOR A PARTICULAR PURPOSE.

COUNCIL DISTRICT 4
NEIGHBORHOOD: ENCANTO
PLANNING COMMUNITY: ENCANTO



SURCHARGE PROJECT
ENCO-S1: ENCANTO SEGMENT 01

BOUNDARY LEGEND

Project Boundary

Parcel Boundaries

N

PROJECT DATA

TRENCH LENGTH:		771 FT
SERVICE DROPS:		1
POWER POLE REMOVAL:		4
TRANSFORMER COUNT:		1
ESTIMATED COST:	$	576,152

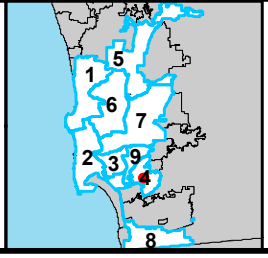

SanGIS
THIS MAP/DATA IS PROVIDED WITHOUT WARRANTY OF ANY KIND, EITHER EXPRESSED OR IMPLIED, INCLUDING BUT NOT LIMITED TO, THE IMPLIED WARRANTIES OF MERCHANTABILITY AND FITNESS FOR A PARTICULAR PURPOSE.

COUNCIL DISTRICT 4
NEIGHBORHOOD: JAMACHA LOMITA
KEYED MAP

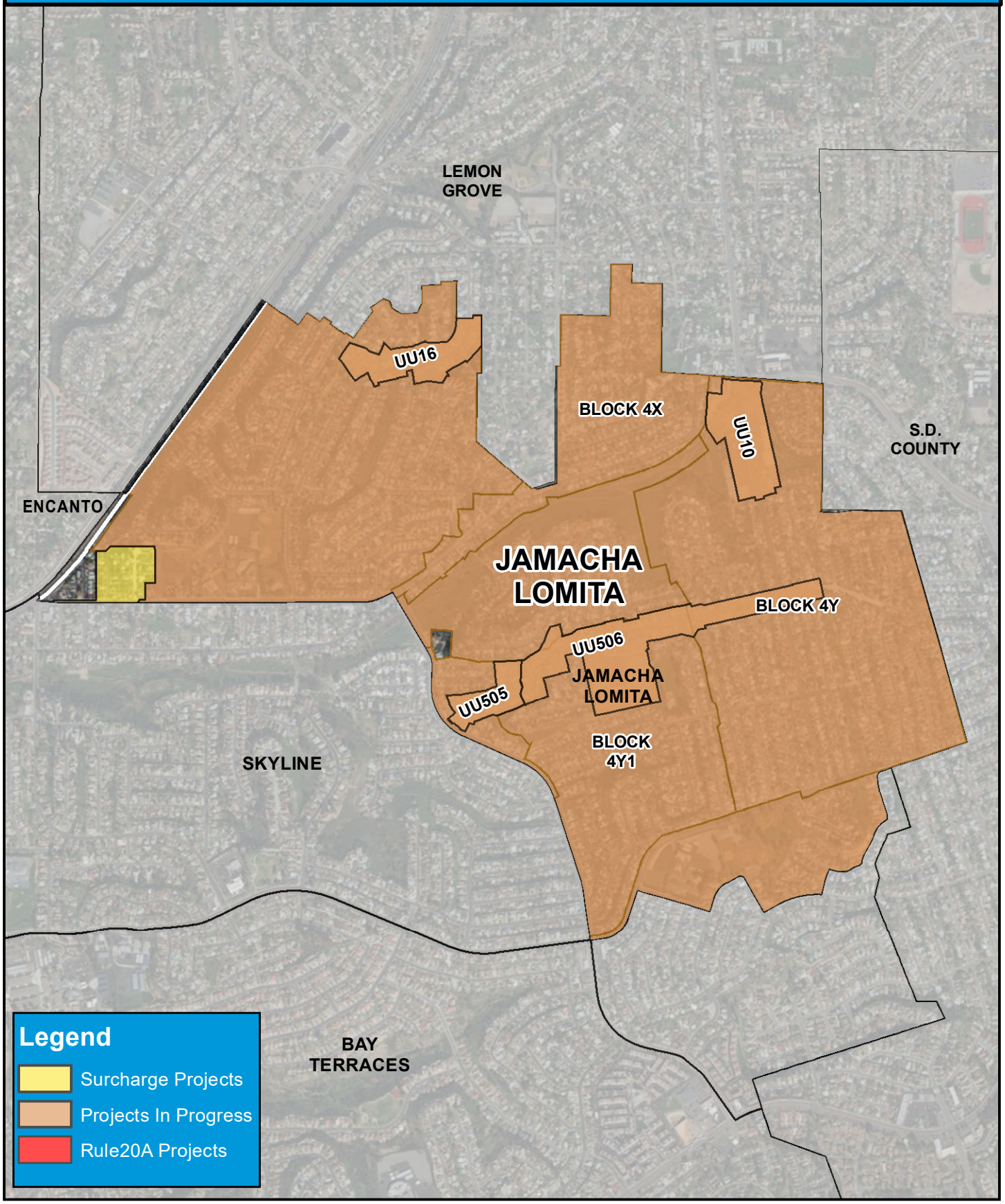

COUNCIL DISTRICT 4
NEIGHBORHOOD: LINCOLN PARK
KEYED MAP

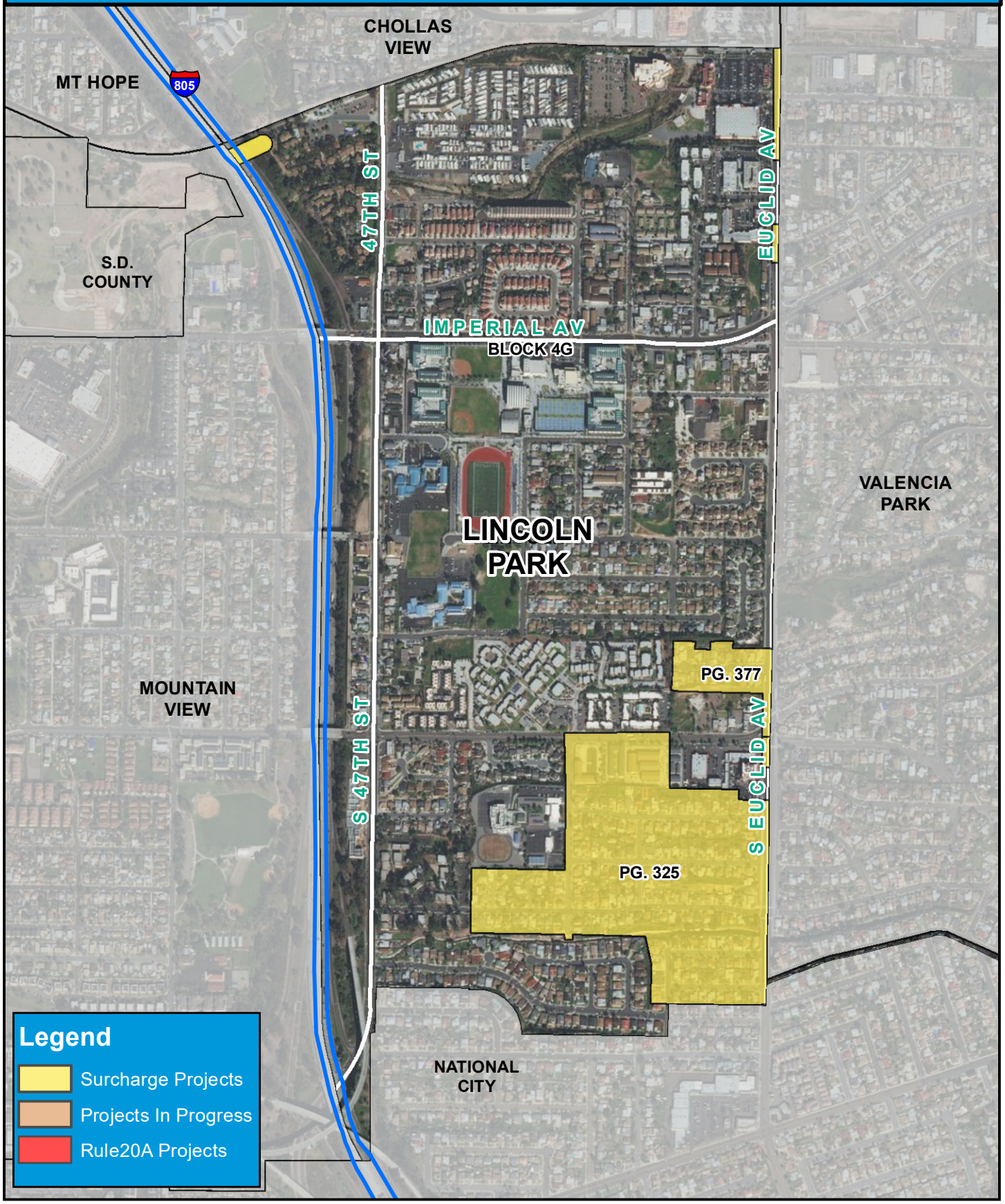

COUNCIL DISTRICT 4
NEIGHBORHOOD: LINCOLN PARK
PLANNING COMMUNITY: ENCANTO

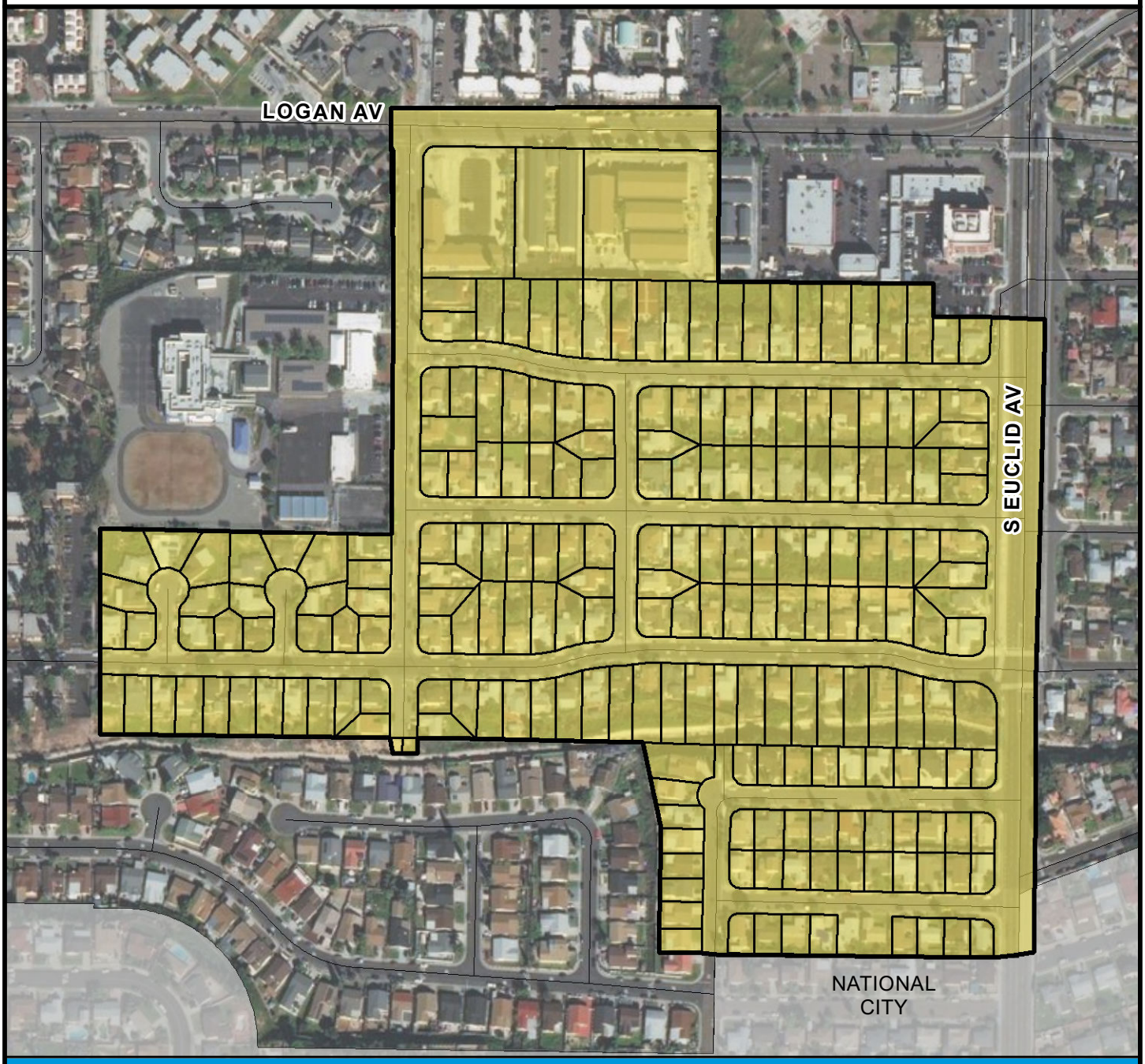

SURCHARGE PROJECT
LNPK-01: LINCOLN PARK 01

BOUNDARY LEGEND

Project Boundary

Parcel Boundaries

N

PROJECT DATA

TRENCH LENGTH:	8,251 FT
SERVICE DROPS:	216
POWER POLE REMOVAL:	75
TRANSFORMER COUNT:	15
ESTIMATED COST:	$ 6,842,810

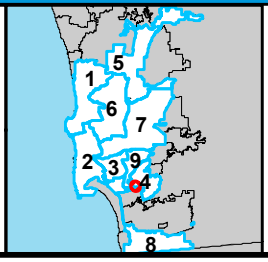

SanGIS
THIS MAP/DATA IS PROVIDED WITHOUT WARRANTY OF ANY KIND, EITHER EXPRESSED OR IMPLIED, INCLUDING BUT NOT LIMITED TO, THE IMPLIED WARRANTIES OF MERCHANTABILITY AND FITNESS FOR A PARTICULAR PURPOSE.

COUNCIL DISTRICT 4
NEIGHBORHOOD: MOUNTAIN VIEW
PLANNING COMMUNITY: SOUTHEASTERN SAN DIEGO



SURCHARGE PROJECT
MTNV-03: MOUNTAIN VIEW 03

BOUNDARY LEGEND

Project Boundary

Parcel Boundaries

N

PROJECT DATA

TRENCH LENGTH:	6,641 FT
SERVICE DROPS:	145
POWER POLE REMOVAL:	65
TRANSFORMER COUNT:	14
ESTIMATED COST:	$ 5,313,364

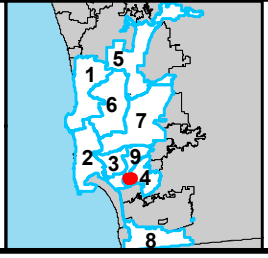

SanGIS
THIS MAP/DATA IS PROVIDED WITHOUT WARRANTY OF ANY KIND, EITHER EXPRESSED OR IMPLIED, INCLUDING BUT NOT LIMITED TO, THE IMPLIED WARRANTIES OF MERCHANTABILITY AND FITNESS FOR A PARTICULAR PURPOSE.

COUNCIL DISTRICT 4
NEIGHBORHOOD: MOUNTAIN VIEW
PLANNING COMMUNITY: SOUTHEASTERN SAN DIEGO

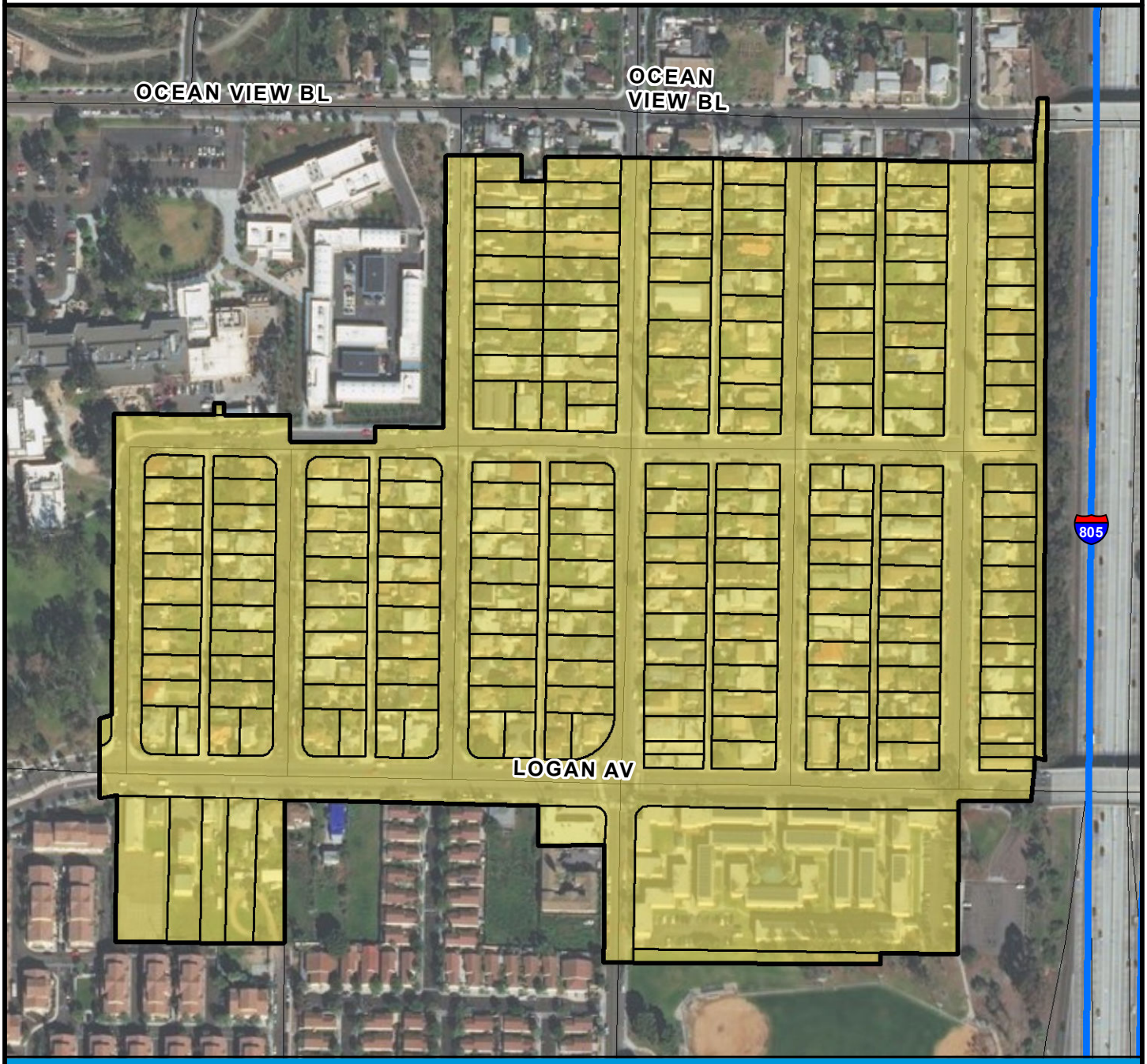

SURCHARGE PROJECT
MTNV-07: MOUNTAIN VIEW 07

BOUNDARY LEGEND

Project Boundary

Parcel Boundaries

N

PROJECT DATA

TRENCH LENGTH:	10,379 FT
SERVICE DROPS:	216
POWER POLE REMOVAL:	98
TRANSFORMER COUNT:	16
ESTIMATED COST:	$ 7,905,077

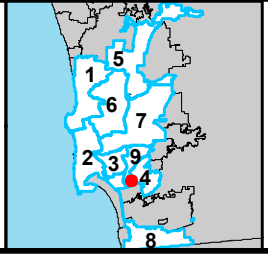

SanGIS
THIS MAP/DATA IS PROVIDED WITHOUT WARRANTY OF ANY KIND, EITHER EXPRESSED OR IMPLIED, INCLUDING BUT NOT LIMITED TO, THE IMPLIED WARRANTIES OF MERCHANTABILITY AND FITNESS FOR A PARTICULAR PURPOSE.

COUNCIL DISTRICT 4
NEIGHBORHOOD: MOUNTAIN VIEW
PLANNING COMMUNITY: SOUTHEASTERN SAN DIEGO



SURCHARGE PROJECT
MTNV-S1: MOUNTAIN VIEW SEGMENT 01

BOUNDARY LEGEND

Project Boundary

Parcel Boundaries

N

PROJECT DATA

TRENCH LENGTH:	2,201 FT
SERVICE DROPS:	5
POWER POLE REMOVAL:	12
TRANSFORMER COUNT:	2
ESTIMATED COST:	$ 1,316,668

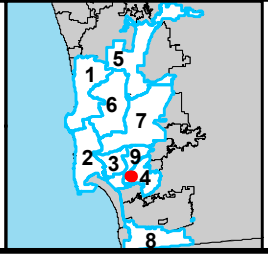

SanGIS
THIS MAP/DATA IS PROVIDED WITHOUT WARRANTY OF ANY KIND, EITHER EXPRESSED OR IMPLIED, INCLUDING BUT NOT LIMITED TO, THE IMPLIED WARRANTIES OF MERCHANTABILITY AND FITNESS FOR A PARTICULAR PURPOSE.

COUNCIL DISTRICT 4
NEIGHBORHOOD: OAK PARK
KEYED MAP

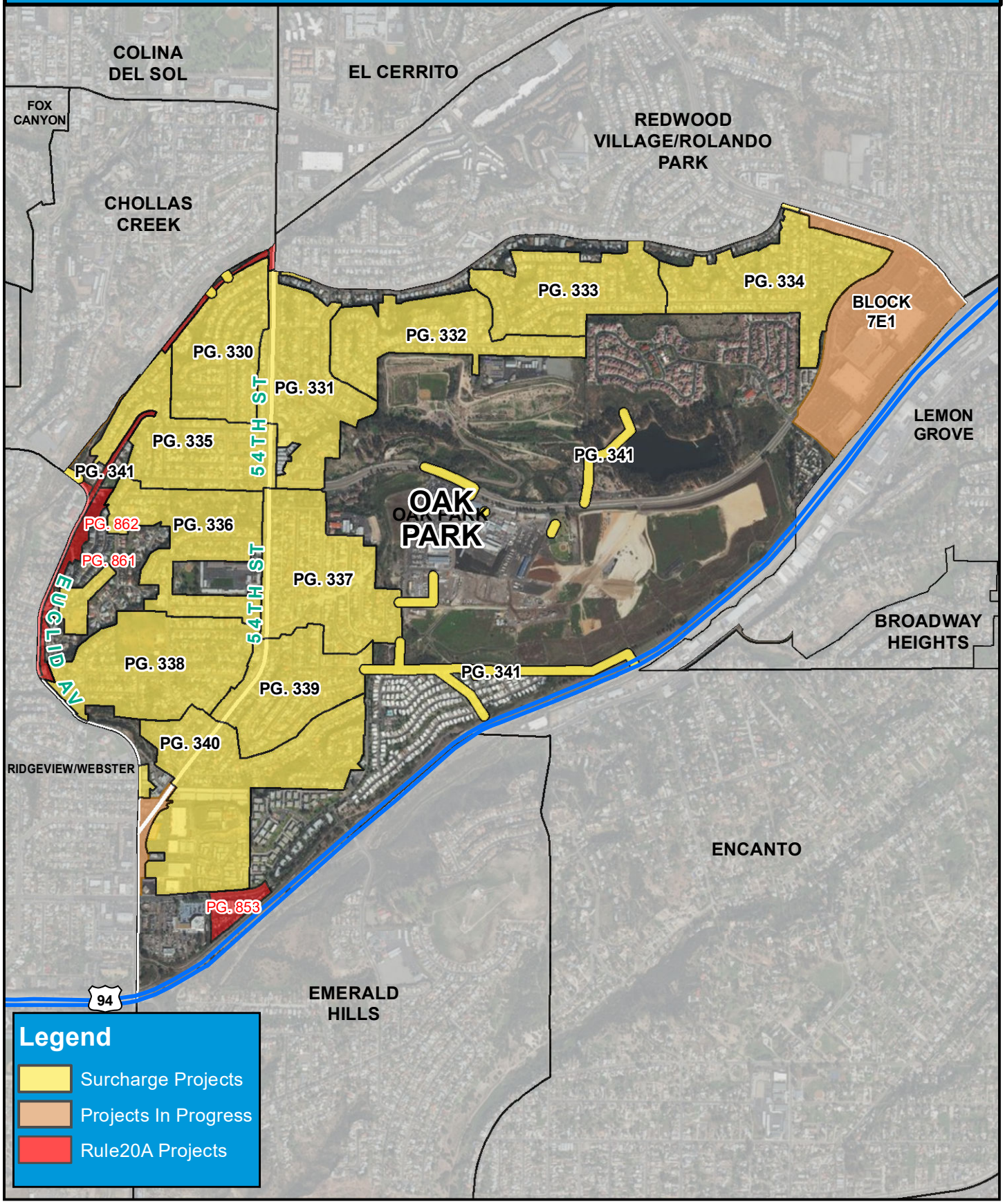

COUNCIL DISTRICT 4
NEIGHBORHOOD: OAK PARK
PLANNING COMMUNITY: MID-CITY: EASTERN AREA

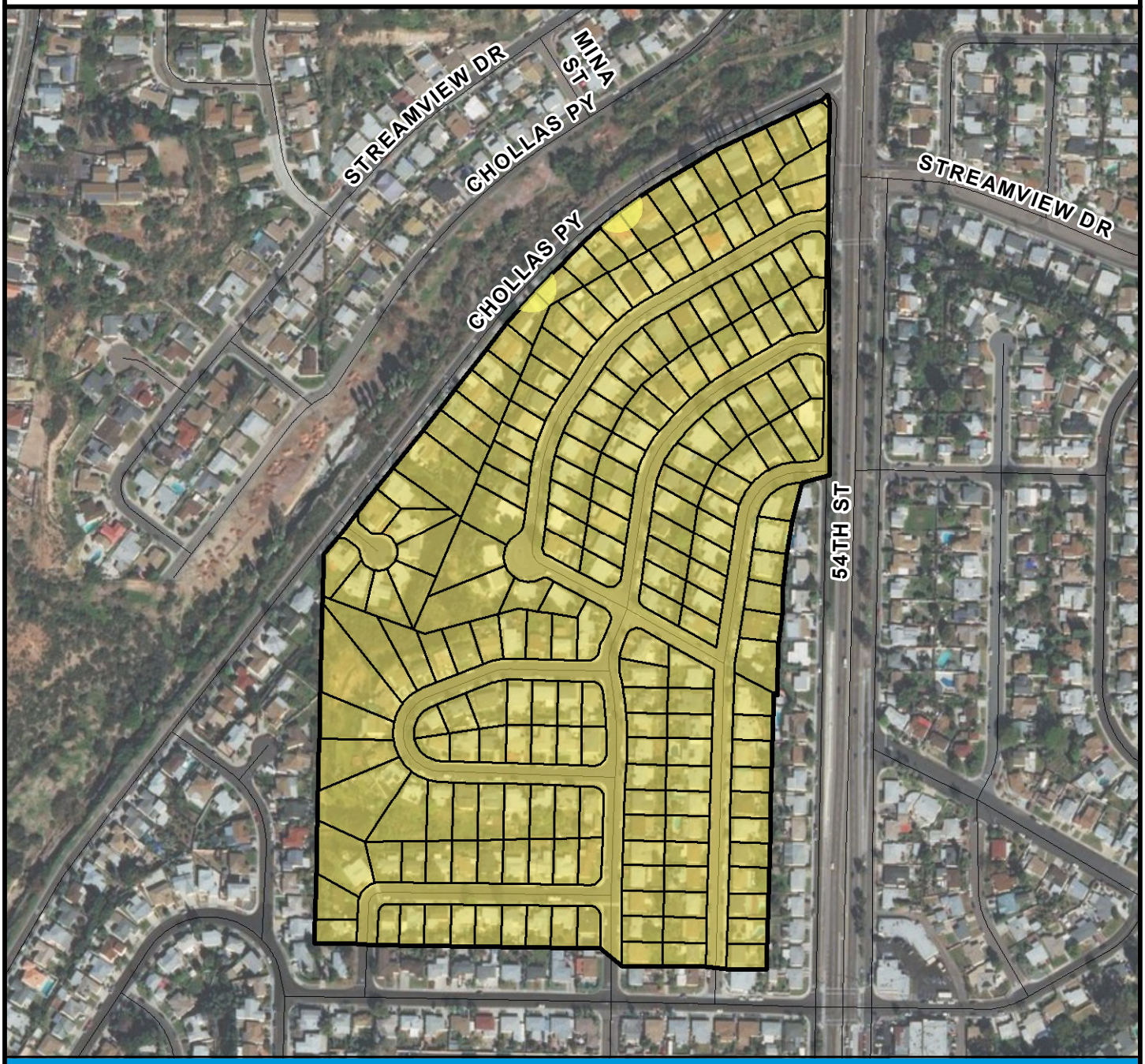

SURCHARGE PROJECT
OKPK-01: OAK PARK 01

BOUNDARY LEGEND

N

Project Boundary

Parcel Boundaries

PROJECT DATA

TRENCH LENGTH:	8,413 FT
SERVICE DROPS:	208
POWER POLE REMOVAL:	71
TRANSFORMER COUNT:	10
ESTIMATED COST:	$ 6,757,125

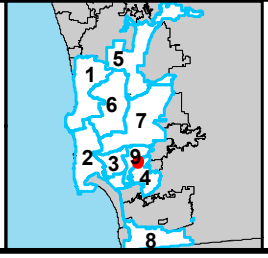

SanGIS
THIS MAP/DATA IS PROVIDED WITHOUT WARRANTY OF ANY KIND, EITHER EXPRESSED OR IMPLIED, INCLUDING BUT NOT LIMITED TO, THE IMPLIED WARRANTIES OF MERCHANTABILITY AND FITNESS FOR A PARTICULAR PURPOSE.

COUNCIL DISTRICT 4
NEIGHBORHOOD: OAK PARK
PLANNING COMMUNITY: MID-CITY: EASTERN AREA

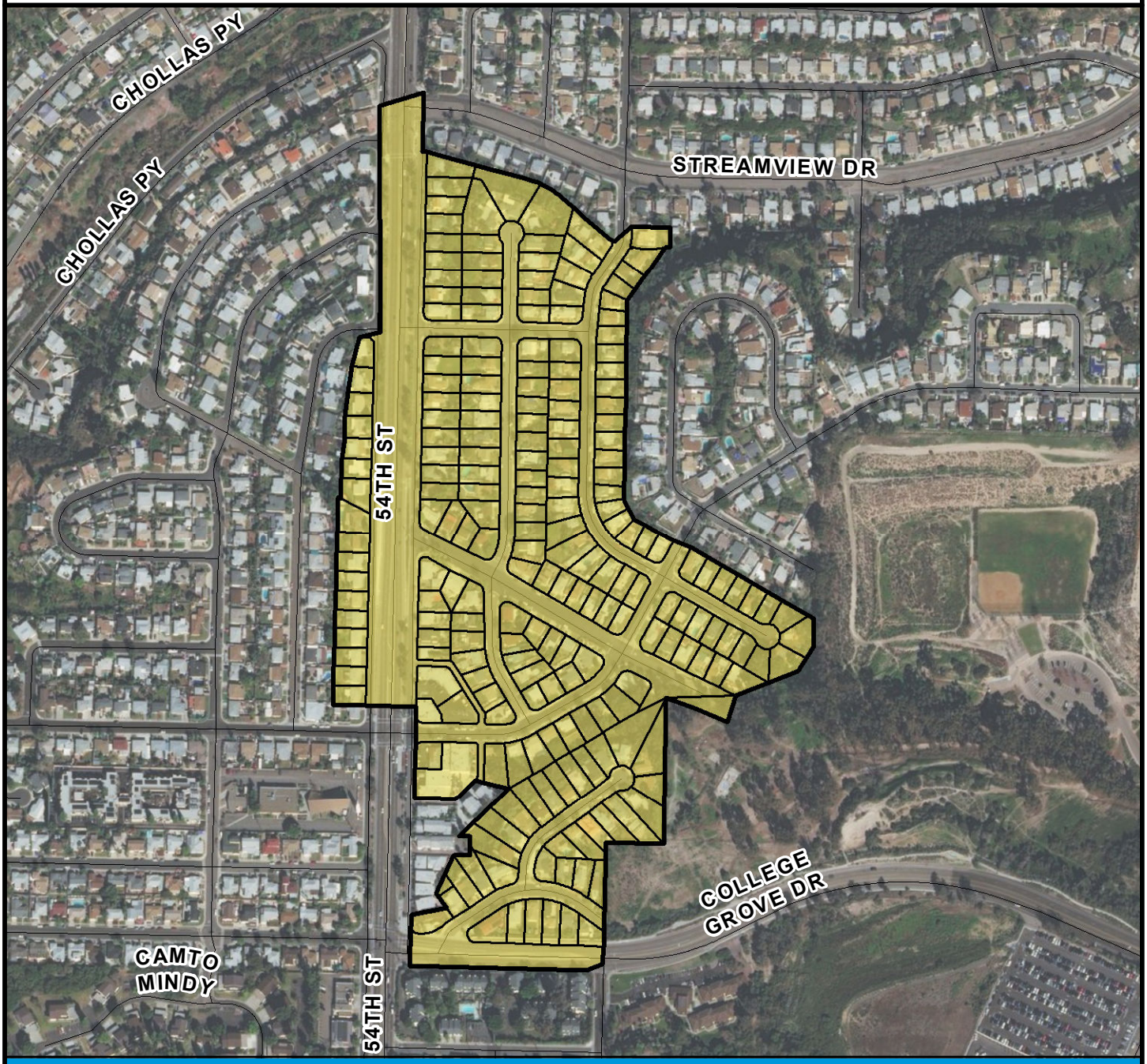

SURCHARGE PROJECT
OKPK-02: OAK PARK 02

BOUNDARY LEGEND

N

Project Boundary

Parcel Boundaries

PROJECT DATA

TRENCH LENGTH:	10,028 FT
SERVICE DROPS:	216
POWER POLE REMOVAL:	86
TRANSFORMER COUNT:	17
ESTIMATED COST:	$ 7,810,155

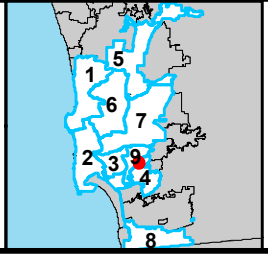

SanGIS
THIS MAP/DATA IS PROVIDED WITHOUT WARRANTY OF ANY KIND, EITHER EXPRESSED OR IMPLIED, INCLUDING BUT NOT LIMITED TO, THE IMPLIED WARRANTIES OF MERCHANTABILITY AND FITNESS FOR A PARTICULAR PURPOSE.

COUNCIL DISTRICT 4
NEIGHBORHOOD: OAK PARK
PLANNING COMMUNITY: MID-CITY: EASTERN AREA

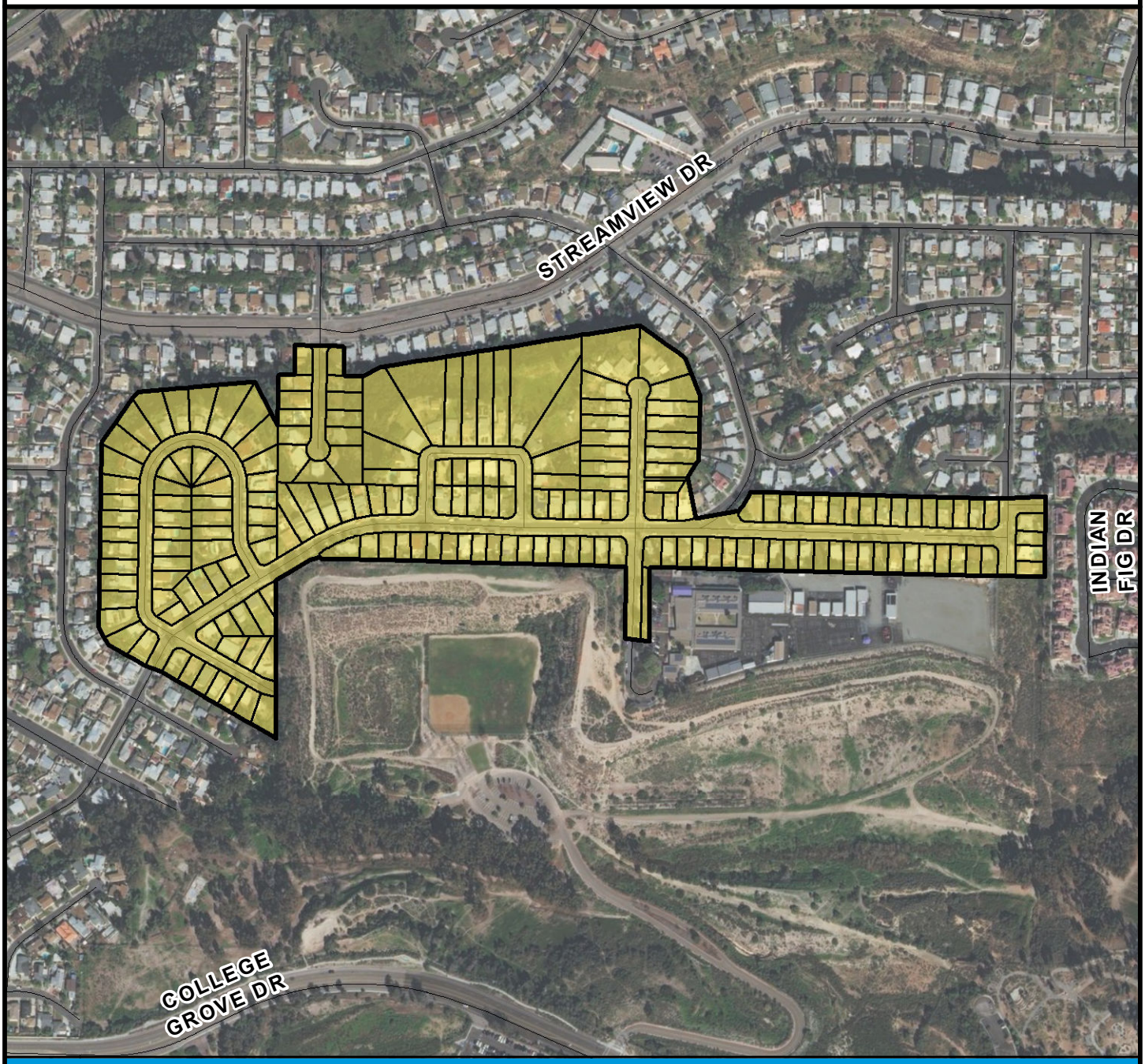

SURCHARGE PROJECT
OKPK-03: OAK PARK 03

BOUNDARY LEGEND

Project Boundary

Parcel Boundaries

N

PROJECT DATA

TRENCH LENGTH:	7,126 FT
SERVICE DROPS:	193
POWER POLE REMOVAL:	56
TRANSFORMER COUNT:	17
ESTIMATED COST:	$ 6,038,762

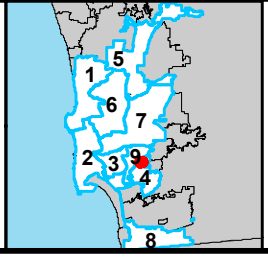

SanGIS
THIS MAP/DATA IS PROVIDED WITHOUT WARRANTY OF ANY KIND, EITHER EXPRESSED OR IMPLIED, INCLUDING BUT NOT LIMITED TO, THE IMPLIED WARRANTIES OF MERCHANTABILITY AND FITNESS FOR A PARTICULAR PURPOSE.

COUNCIL DISTRICT 4
NEIGHBORHOOD: OAK PARK
PLANNING COMMUNITY: MID-CITY: EASTERN AREA

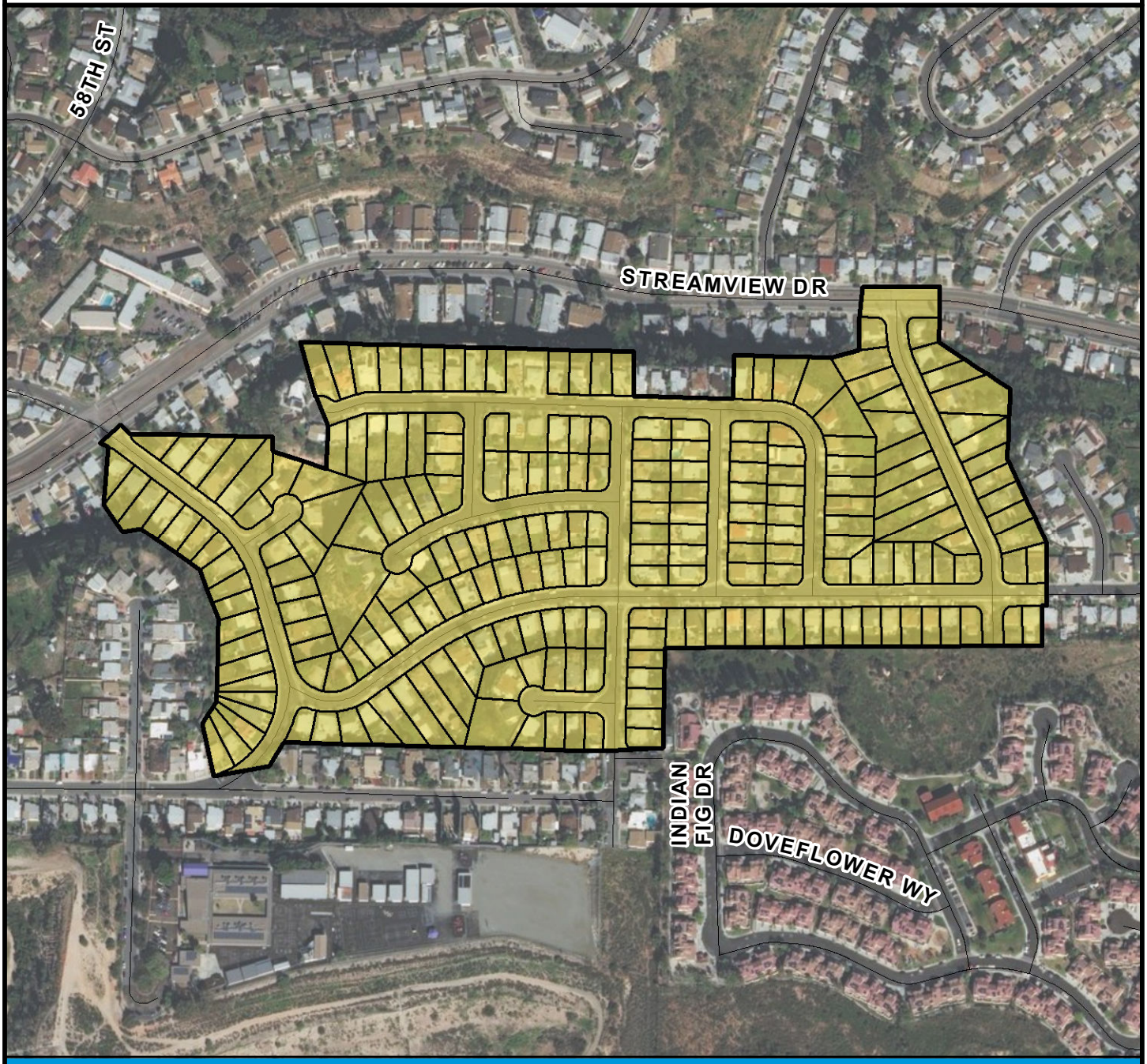

SURCHARGE PROJECT
OKPK-04: OAK PARK 04

BOUNDARY LEGEND

N

Project Boundary

Parcel Boundaries

PROJECT DATA

TRENCH LENGTH:	8,000 FT
SERVICE DROPS:	222
POWER POLE REMOVAL:	60
TRANSFORMER COUNT:	21
ESTIMATED COST:	$ 6,848,044

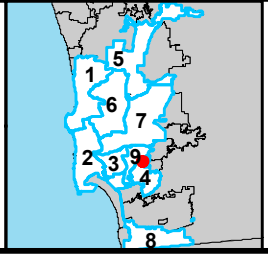

SanGIS
THIS MAP/DATA IS PROVIDED WITHOUT WARRANTY OF ANY KIND, EITHER EXPRESSED OR IMPLIED, INCLUDING BUT NOT LIMITED TO, THE IMPLIED WARRANTIES OF MERCHANTABILITY AND FITNESS FOR A PARTICULAR PURPOSE.

COUNCIL DISTRICT 4
NEIGHBORHOOD: OAK PARK
PLANNING COMMUNITY: MID-CITY: EASTERN AREA

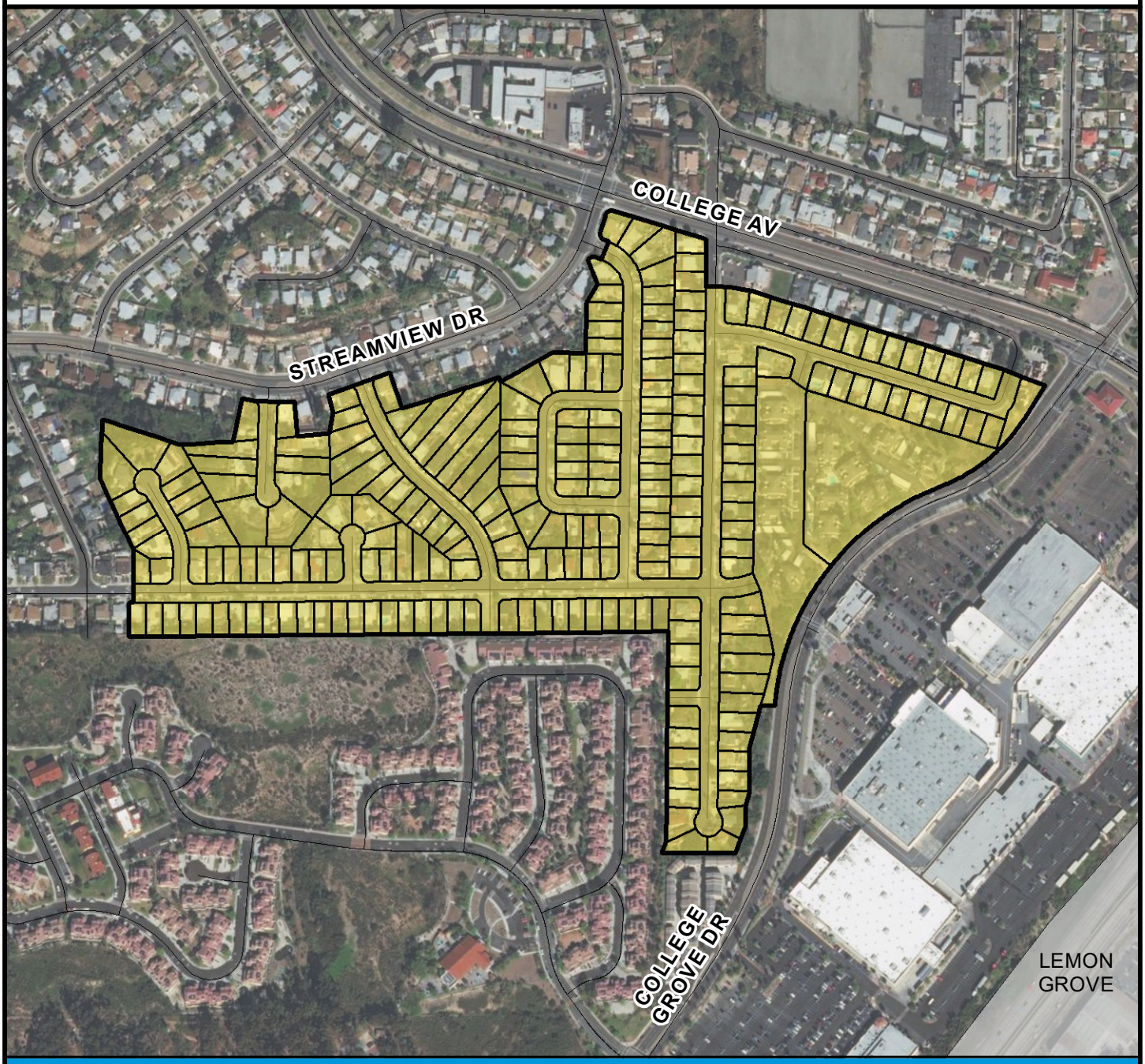

SURCHARGE PROJECT
OKPK-05: OAK PARK 05

BOUNDARY LEGEND

N

Project Boundary

Parcel Boundaries

PROJECT DATA

TRENCH LENGTH:	7,838 FT
SERVICE DROPS:	234
POWER POLE REMOVAL:	64
TRANSFORMER COUNT:	23
ESTIMATED COST:	$ 7,006,914

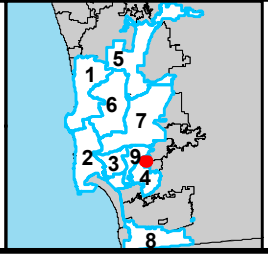

SanGIS
THIS MAP/DATA IS PROVIDED WITHOUT WARRANTY OF ANY KIND, EITHER EXPRESSED OR IMPLIED, INCLUDING BUT NOT LIMITED TO, THE IMPLIED WARRANTIES OF MERCHANTABILITY AND FITNESS FOR A PARTICULAR PURPOSE.

COUNCIL DISTRICT 4
NEIGHBORHOOD: OAK PARK
PLANNING COMMUNITY: MID-CITY: EASTERN AREA

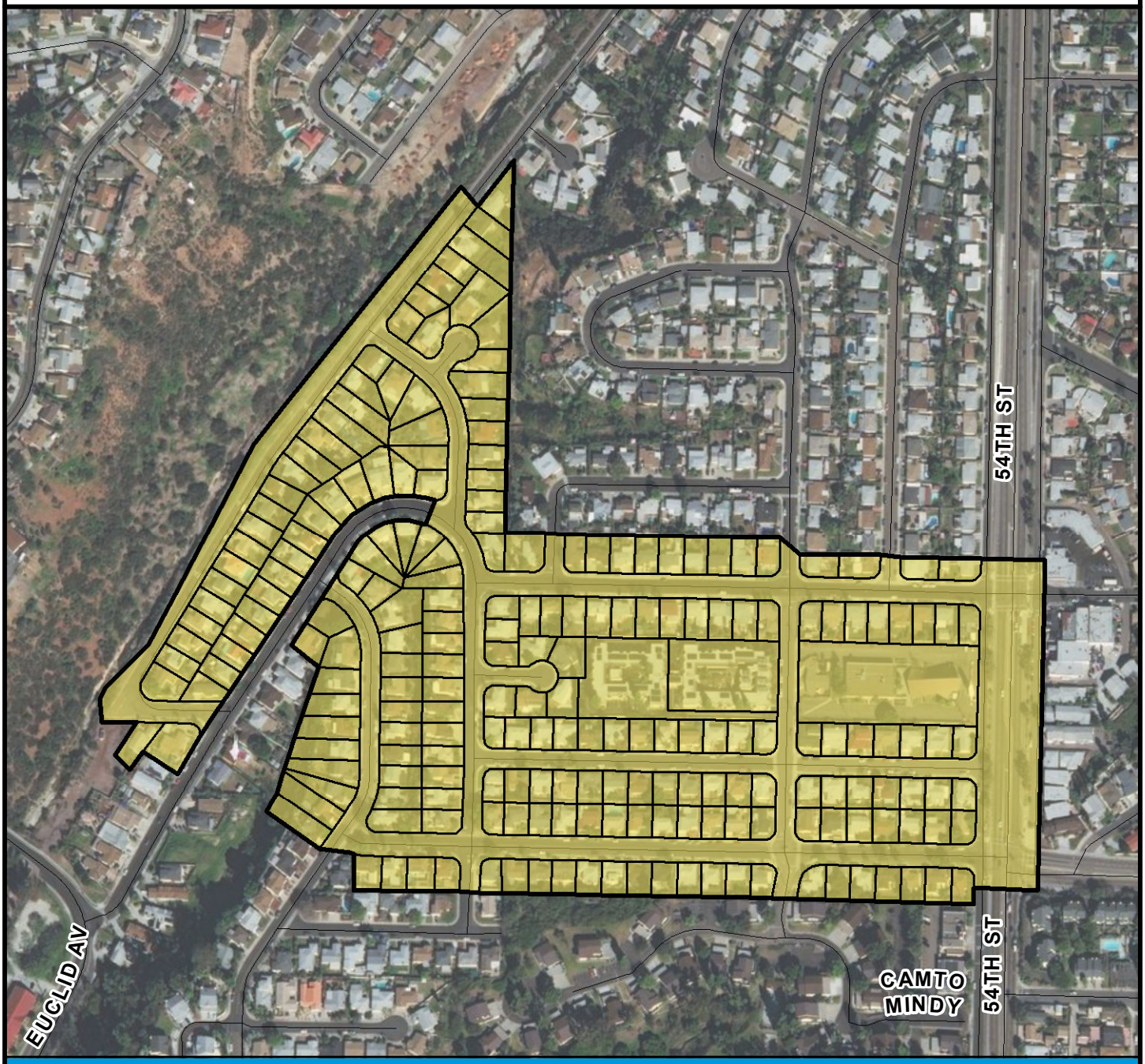

SURCHARGE PROJECT
OKPK-06: OAK PARK 06

BOUNDARY LEGEND

Project Boundary

Parcel Boundaries

N

PROJECT DATA

TRENCH LENGTH:	10,782 FT
SERVICE DROPS:	222
POWER POLE REMOVAL:	93
TRANSFORMER COUNT:	17
ESTIMATED COST:	$ 8,239,937

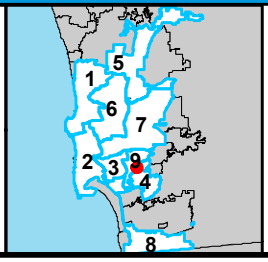

SanGIS
THIS MAP/DATA IS PROVIDED WITHOUT WARRANTY OF ANY KIND, EITHER EXPRESSED OR IMPLIED, INCLUDING BUT NOT LIMITED TO, THE IMPLIED WARRANTIES OF MERCHANTABILITY AND FITNESS FOR A PARTICULAR PURPOSE.

COUNCIL DISTRICT 4
NEIGHBORHOOD: OAK PARK
PLANNING COMMUNITY: MID-CITY: EASTERN AREA

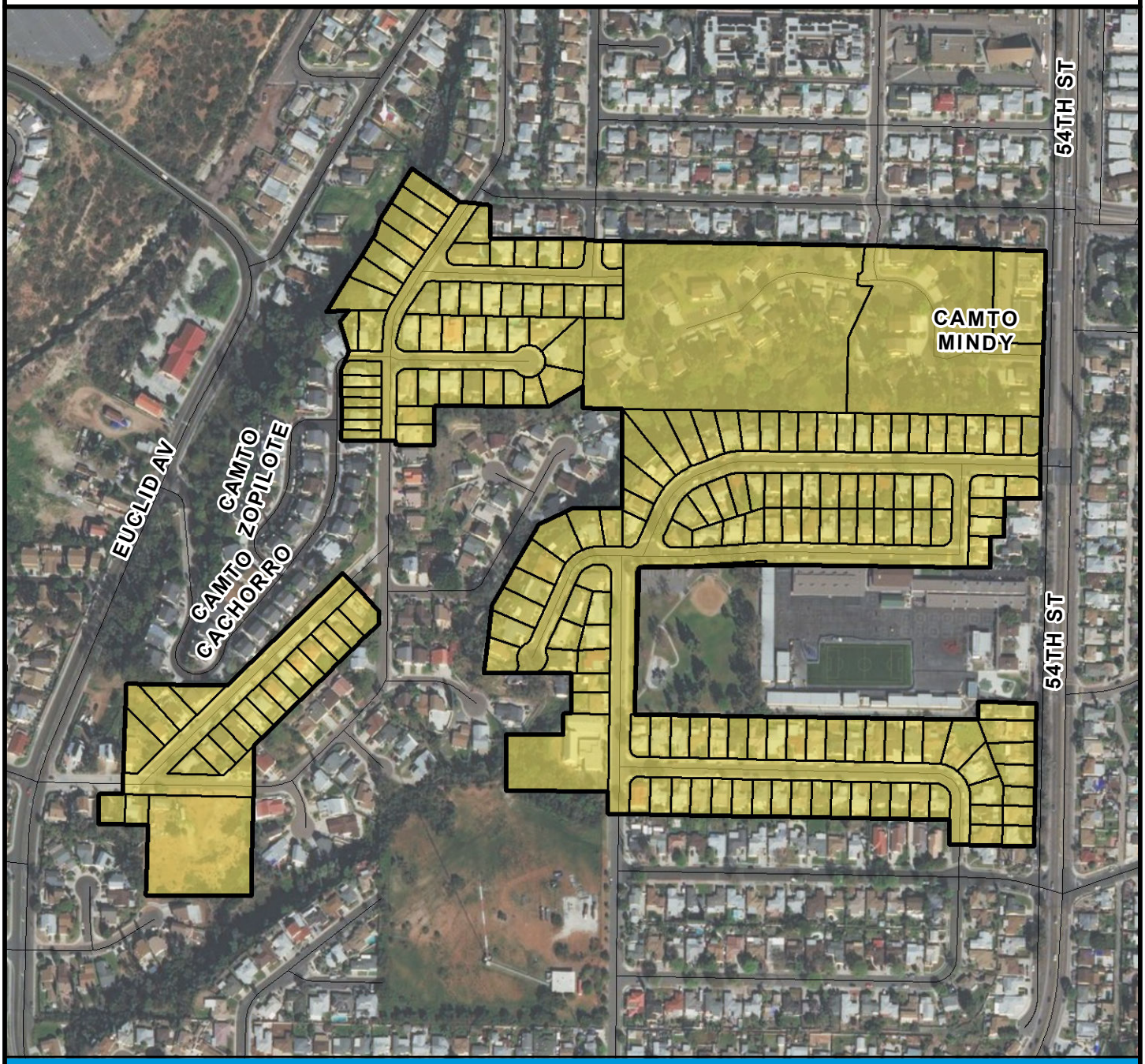

SURCHARGE PROJECT
OKPK-07: OAK PARK 07

BOUNDARY LEGEND

Project Boundary

Parcel Boundaries

N

PROJECT DATA

TRENCH LENGTH:	7,792 FT
SERVICE DROPS:	194
POWER POLE REMOVAL:	65
TRANSFORMER COUNT:	13
ESTIMATED COST:	$ 6,304,093

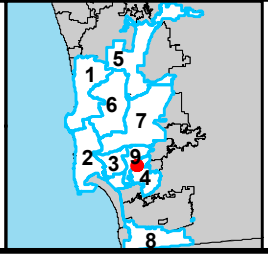

SanGIS
THIS MAP/DATA IS PROVIDED WITHOUT WARRANTY OF ANY KIND, EITHER EXPRESSED OR IMPLIED, INCLUDING BUT NOT LIMITED TO, THE IMPLIED WARRANTIES OF MERCHANTABILITY AND FITNESS FOR A PARTICULAR PURPOSE.

COUNCIL DISTRICT 4
NEIGHBORHOOD: OAK PARK
PLANNING COMMUNITY: MID-CITY: EASTERN AREA

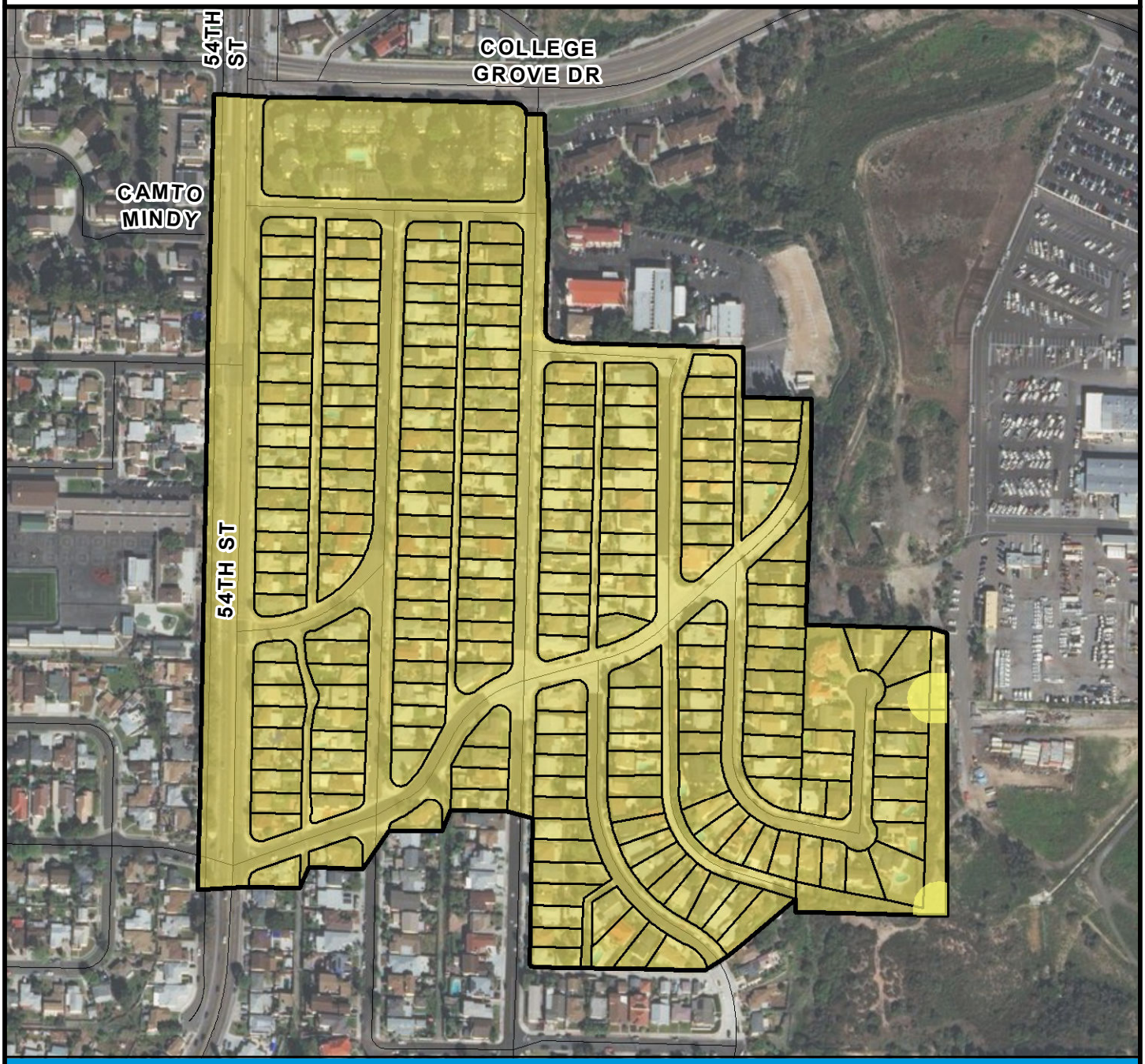

SURCHARGE PROJECT
OKPK-08: OAK PARK 08

BOUNDARY LEGEND

N

Project Boundary

Parcel Boundaries

PROJECT DATA

TRENCH LENGTH:	9,582 FT
SERVICE DROPS:	224
POWER POLE REMOVAL:	79
TRANSFORMER COUNT:	24
ESTIMATED COST:	$ 7,760,752

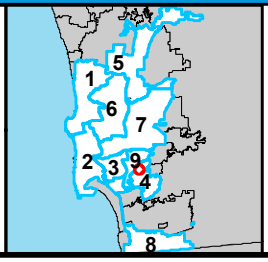

SanGIS
THIS MAP/DATA IS PROVIDED WITHOUT WARRANTY OF ANY KIND, EITHER EXPRESSED OR IMPLIED, INCLUDING BUT NOT LIMITED TO, THE IMPLIED WARRANTIES OF MERCHANTABILITY AND FITNESS FOR A PARTICULAR PURPOSE.

COUNCIL DISTRICT 4
NEIGHBORHOOD: OAK PARK
PLANNING COMMUNITY: MID-CITY: EASTERN AREA

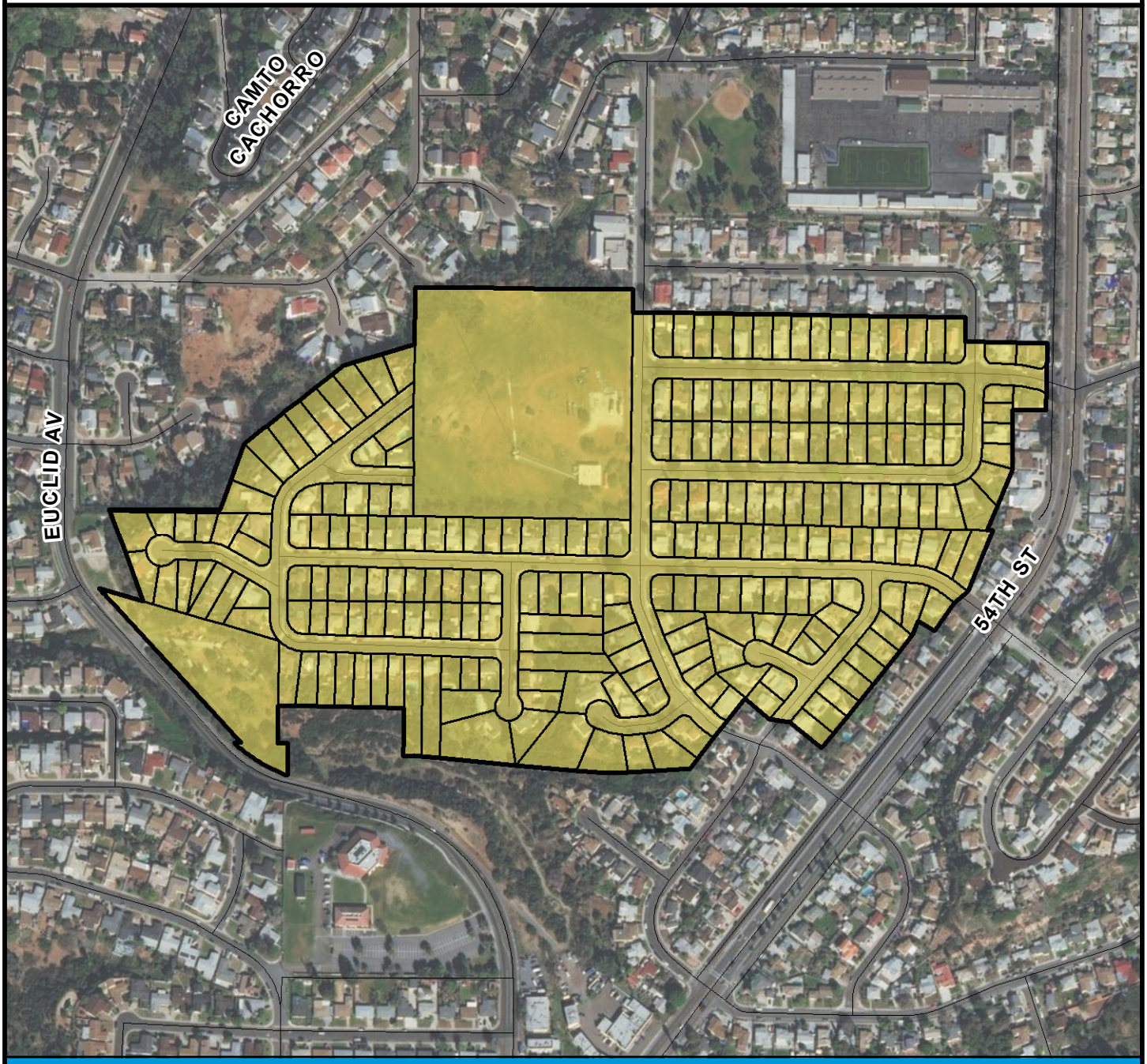

SURCHARGE PROJECT
OKPK-09: OAK PARK 09

BOUNDARY LEGEND

Project Boundary

Parcel Boundaries

N

PROJECT DATA

TRENCH LENGTH:	12,016 FT
SERVICE DROPS:	234
POWER POLE REMOVAL:	107
TRANSFORMER COUNT:	22
ESTIMATED COST:	$ 9,073,379

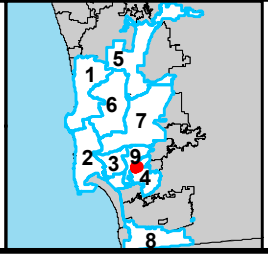

SanGIS
THIS MAP/DATA IS PROVIDED WITHOUT WARRANTY OF ANY KIND, EITHER EXPRESSED OR IMPLIED, INCLUDING BUT NOT LIMITED TO, THE IMPLIED WARRANTIES OF MERCHANTABILITY AND FITNESS FOR A PARTICULAR PURPOSE.

COUNCIL DISTRICT 4
NEIGHBORHOOD: OAK PARK
PLANNING COMMUNITY: MID-CITY: EASTERN AREA

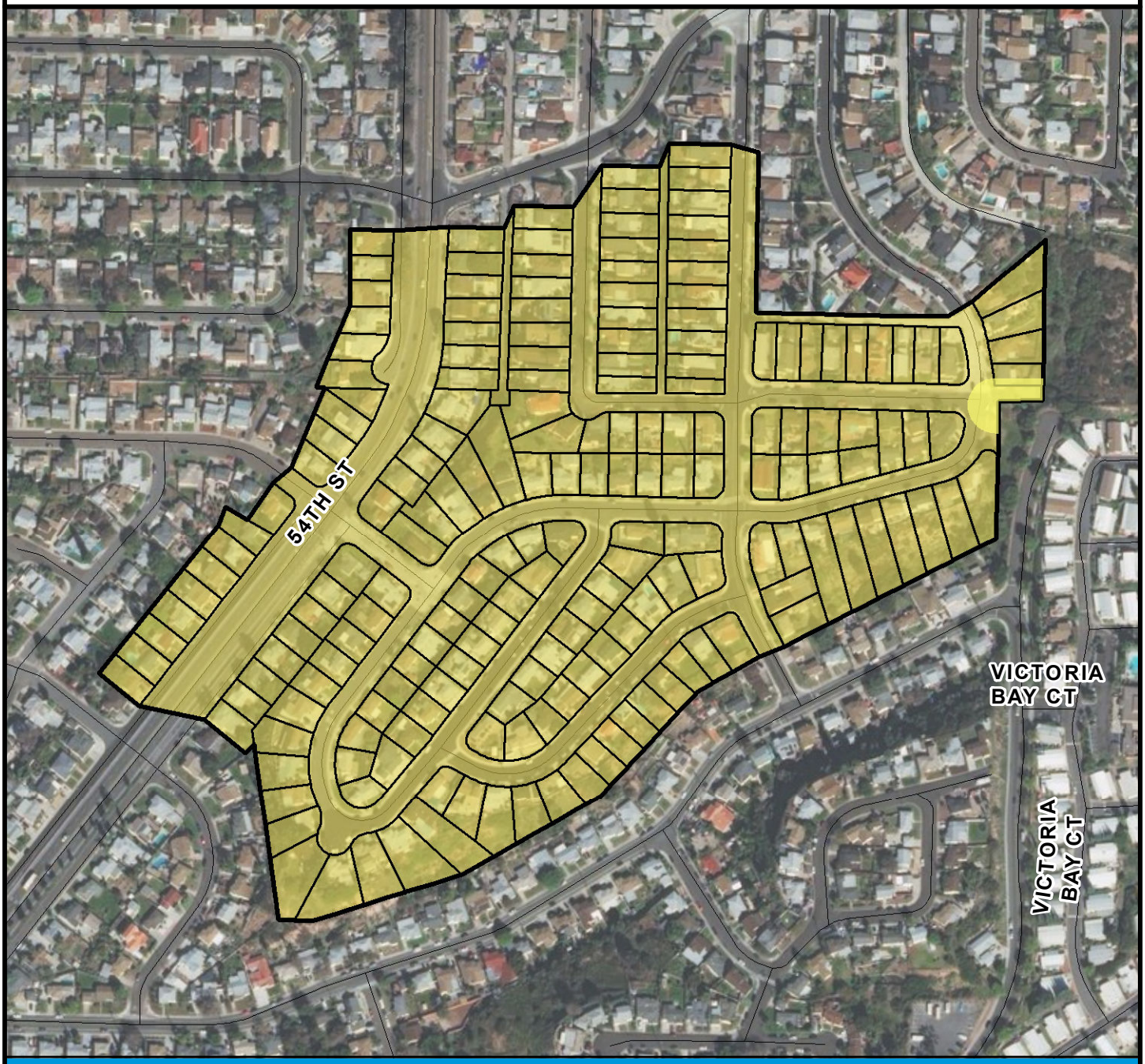

SURCHARGE PROJECT
OKPK-10: OAK PARK 10

BOUNDARY LEGEND

N

Project Boundary

Parcel Boundaries

PROJECT DATA

TRENCH LENGTH:	7,865 FT
SERVICE DROPS:	192
POWER POLE REMOVAL:	65
TRANSFORMER COUNT:	14
ESTIMATED COST:	$ 6,337,967

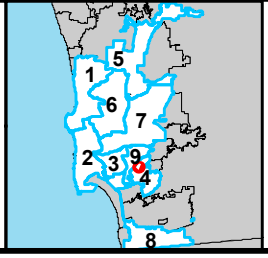

SanGIS
THIS MAP/DATA IS PROVIDED WITHOUT WARRANTY OF ANY KIND, EITHER EXPRESSED OR IMPLIED, INCLUDING BUT NOT LIMITED TO, THE IMPLIED WARRANTIES OF MERCHANTABILITY AND FITNESS FOR A PARTICULAR PURPOSE.

COUNCIL DISTRICT 4
NEIGHBORHOOD: OAK PARK
PLANNING COMMUNITY: MID-CITY: EASTERN AREA

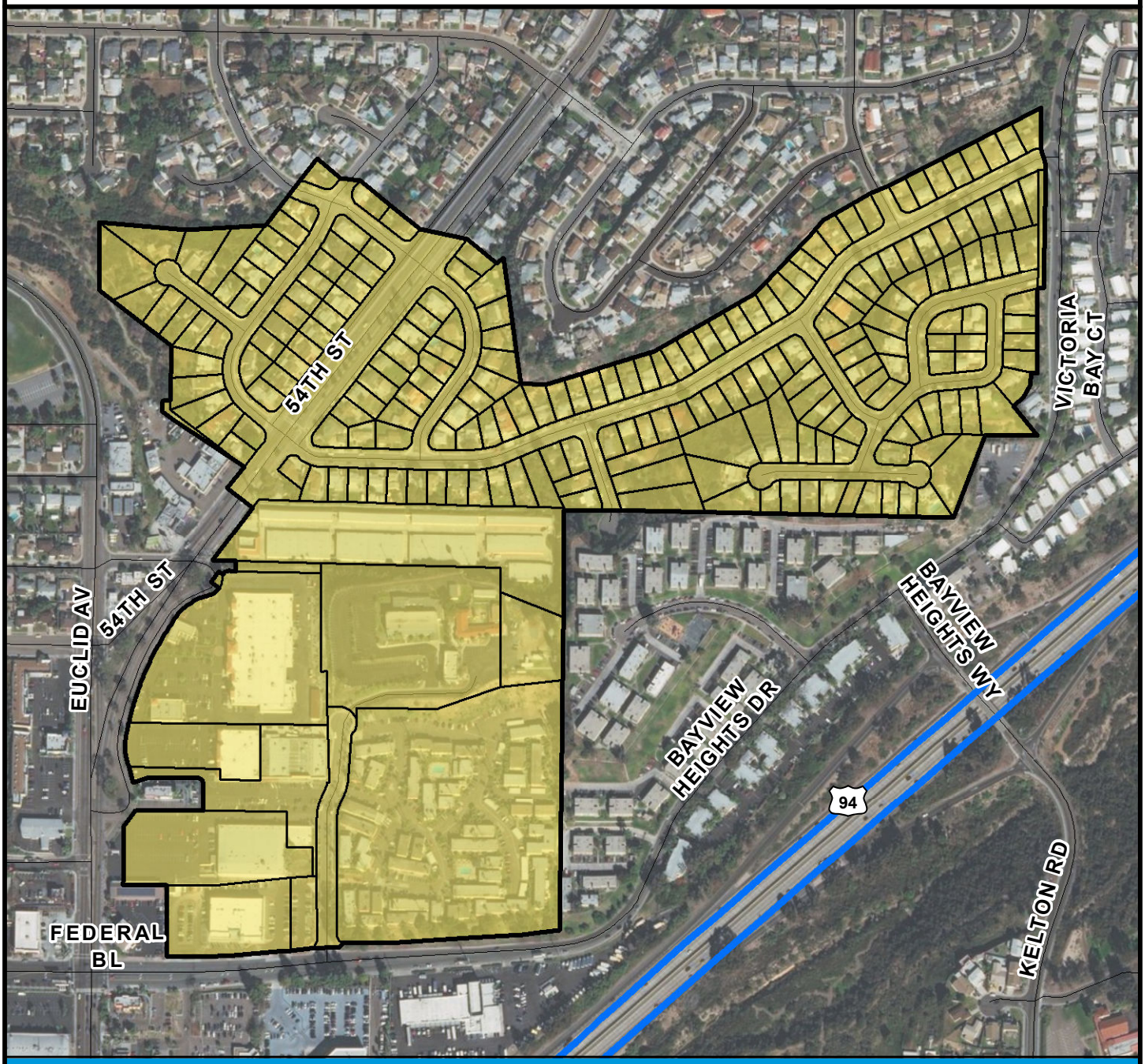

SURCHARGE PROJECT
OKPK-11: OAK PARK 11

BOUNDARY LEGEND

N

Project Boundary

Parcel Boundaries

PROJECT DATA

TRENCH LENGTH:	10,159 FT
SERVICE DROPS:	218
POWER POLE REMOVAL:	90
TRANSFORMER COUNT:	17
ESTIMATED COST:	$ 7,814,667

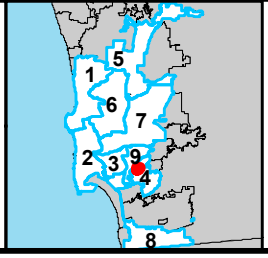

SanGIS
THIS MAP/DATA IS PROVIDED WITHOUT WARRANTY OF ANY KIND, EITHER EXPRESSED OR IMPLIED, INCLUDING BUT NOT LIMITED TO, THE IMPLIED WARRANTIES OF MERCHANTABILITY AND FITNESS FOR A PARTICULAR PURPOSE.

COUNCIL DISTRICT 4
NEIGHBORHOOD: OAK PARK
PLANNING COMMUNITY: MID-CITY: EASTERN AREA

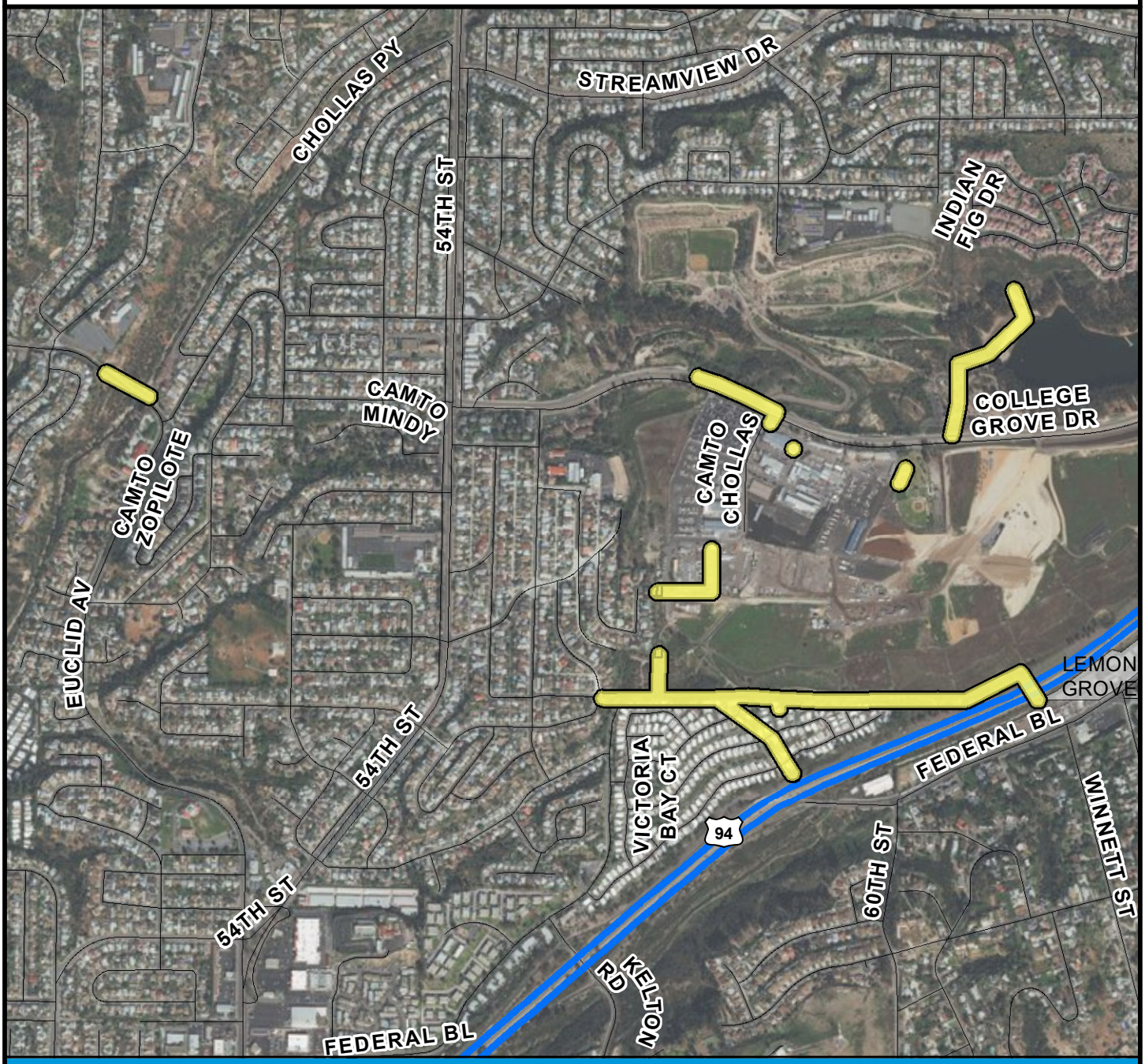

SURCHARGE PROJECT
OKPK-S1: OAK PARK SEGMENT 01

BOUNDARY LEGEND

- Project Boundary
- Parcel Boundaries

N

PROJECT DATA

TRENCH LENGTH:	8,919 FT
SERVICE DROPS:	1
POWER POLE REMOVAL:	41
TRANSFORMER COUNT:	12
ESTIMATED COST:	$ 4,640,469

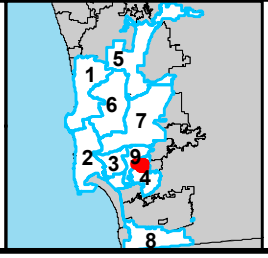

SanGIS
THIS MAP/DATA IS PROVIDED WITHOUT WARRANTY OF ANY KIND, EITHER EXPRESSED OR IMPLIED, INCLUDING BUT NOT LIMITED TO, THE IMPLIED WARRANTIES OF MERCHANTABILITY AND FITNESS FOR A PARTICULAR PURPOSE.

COUNCIL DISTRICT 4
NEIGHBORHOOD: PARADISE HILLS
KEYED MAP

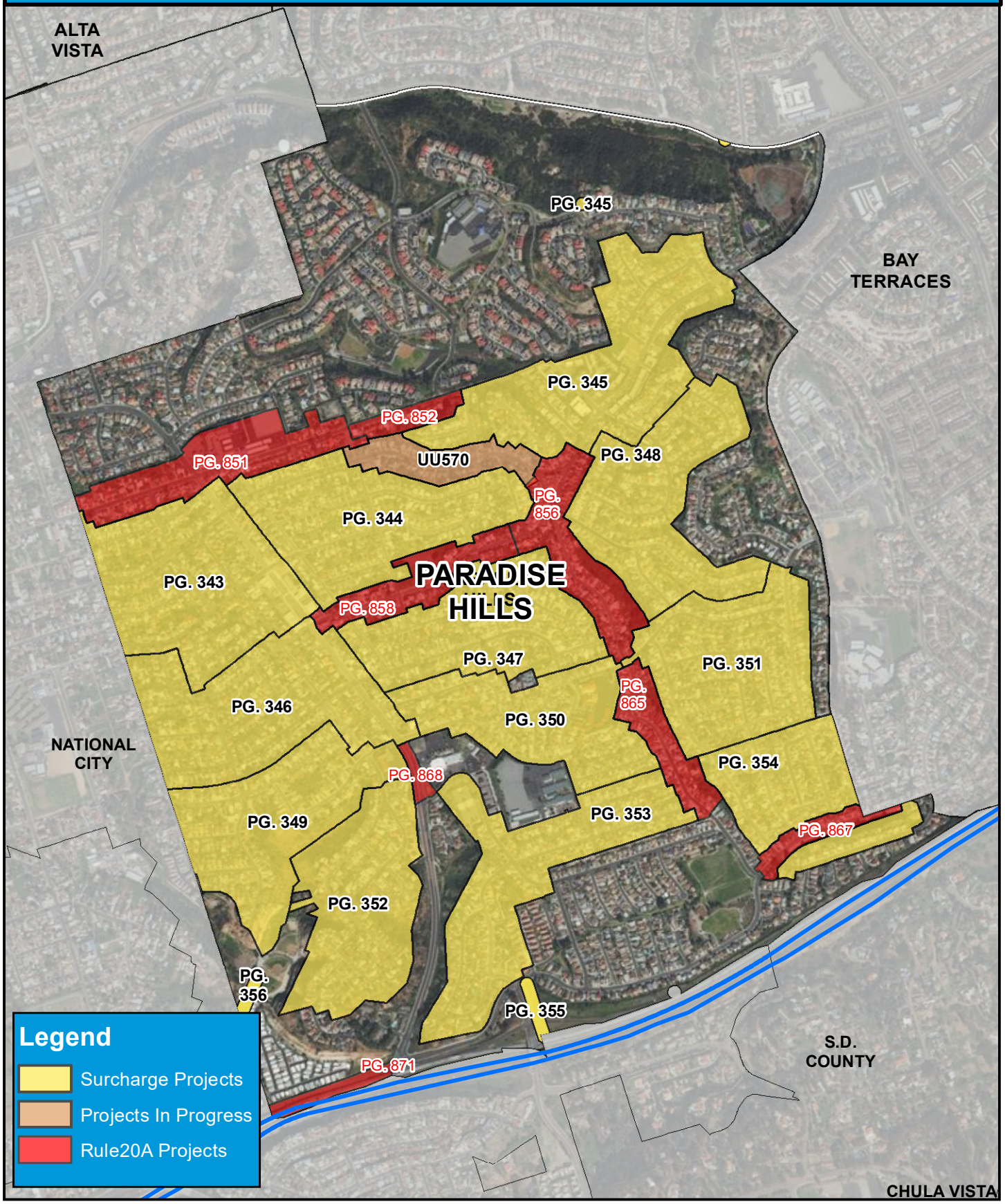

COUNCIL DISTRICT 4
NEIGHBORHOOD: PARADISE HILLS
PLANNING COMMUNITY: SKYLINE-PARADISE HILLS

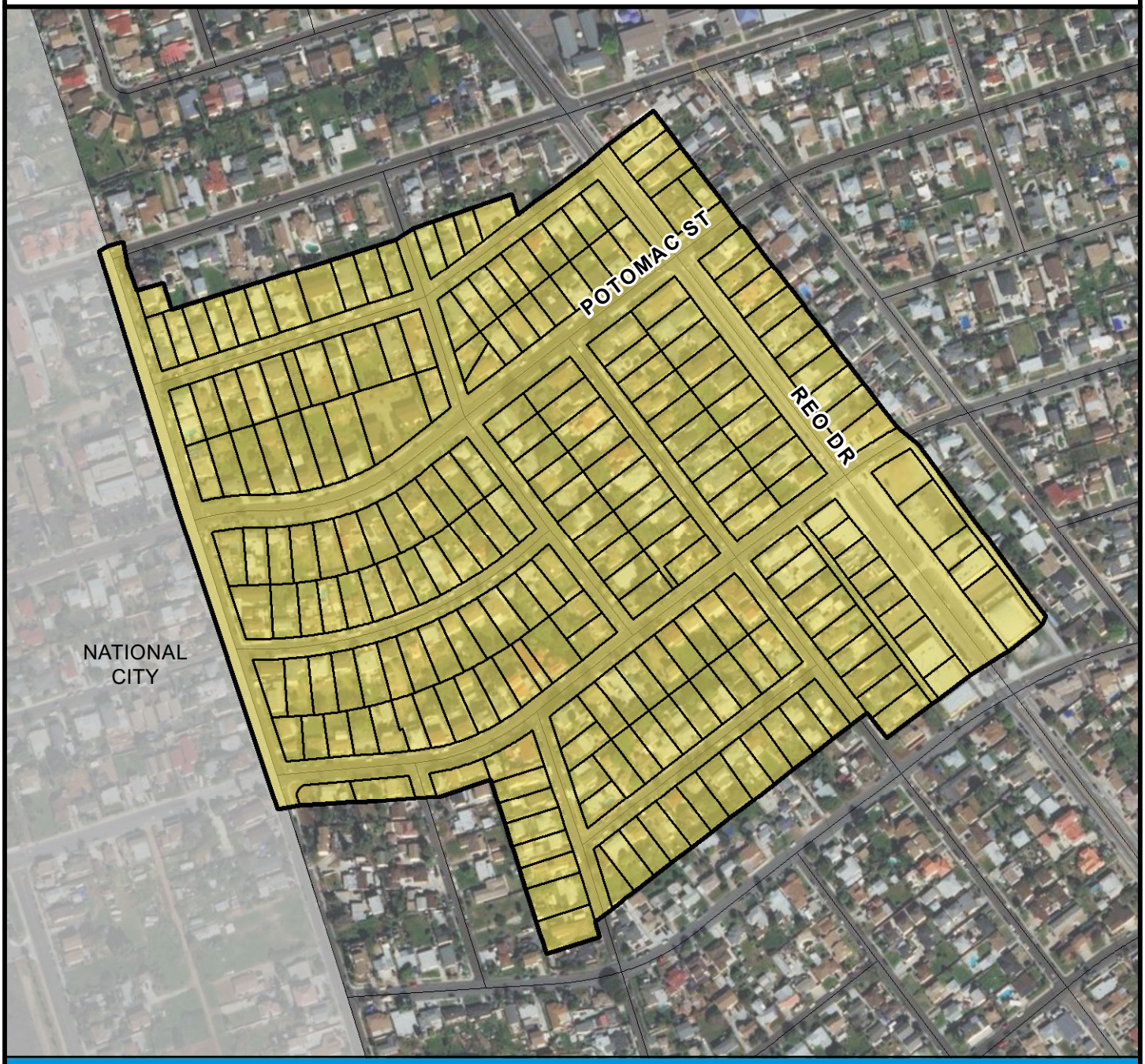

SURCHARGE PROJECT
PHLS-01: PARADISE HILLS 01

BOUNDARY LEGEND

Project Boundary

Parcel Boundaries

N

PROJECT DATA

TRENCH LENGTH:	11,204 FT
SERVICE DROPS:	230
POWER POLE REMOVAL:	88
TRANSFORMER COUNT:	22
ESTIMATED COST:	$ 8,559,963

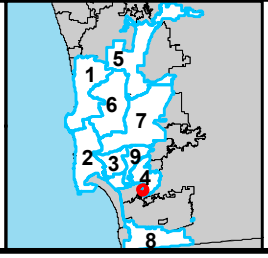

SanGIS
THIS MAP/DATA IS PROVIDED WITHOUT WARRANTY OF ANY KIND, EITHER EXPRESSED OR IMPLIED, INCLUDING BUT NOT LIMITED TO, THE IMPLIED WARRANTIES OF MERCHANTABILITY AND FITNESS FOR A PARTICULAR PURPOSE.

COUNCIL DISTRICT 4
NEIGHBORHOOD: PARADISE HILLS
PLANNING COMMUNITY: SKYLINE-PARADISE HILLS

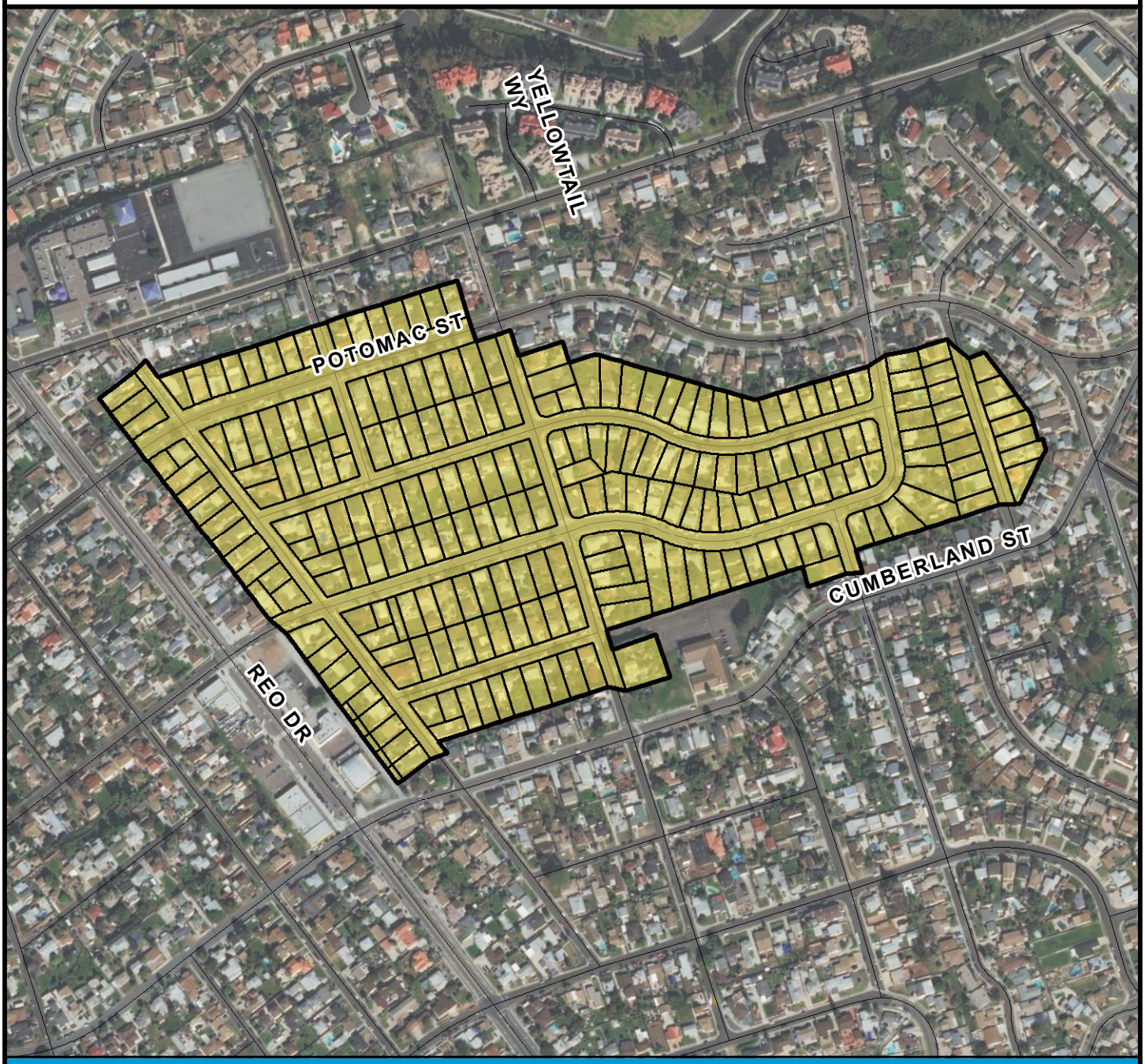

SURCHARGE PROJECT
PHLS-02: PARADISE HILLS 02

BOUNDARY LEGEND

Project Boundary

Parcel Boundaries

N

PROJECT DATA

TRENCH LENGTH:	11,402 FT
SERVICE DROPS:	237
POWER POLE REMOVAL:	98
TRANSFORMER COUNT:	18
ESTIMATED COST:	$ 8,618,900

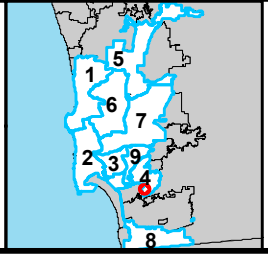

SanGIS
THIS MAP/DATA IS PROVIDED WITHOUT WARRANTY OF ANY KIND, EITHER EXPRESSED OR IMPLIED, INCLUDING BUT NOT LIMITED TO, THE IMPLIED WARRANTIES OF MERCHANTABILITY AND FITNESS FOR A PARTICULAR PURPOSE.

COUNCIL DISTRICT 4
NEIGHBORHOOD: PARADISE HILLS
PLANNING COMMUNITY: SKYLINE-PARADISE HILLS

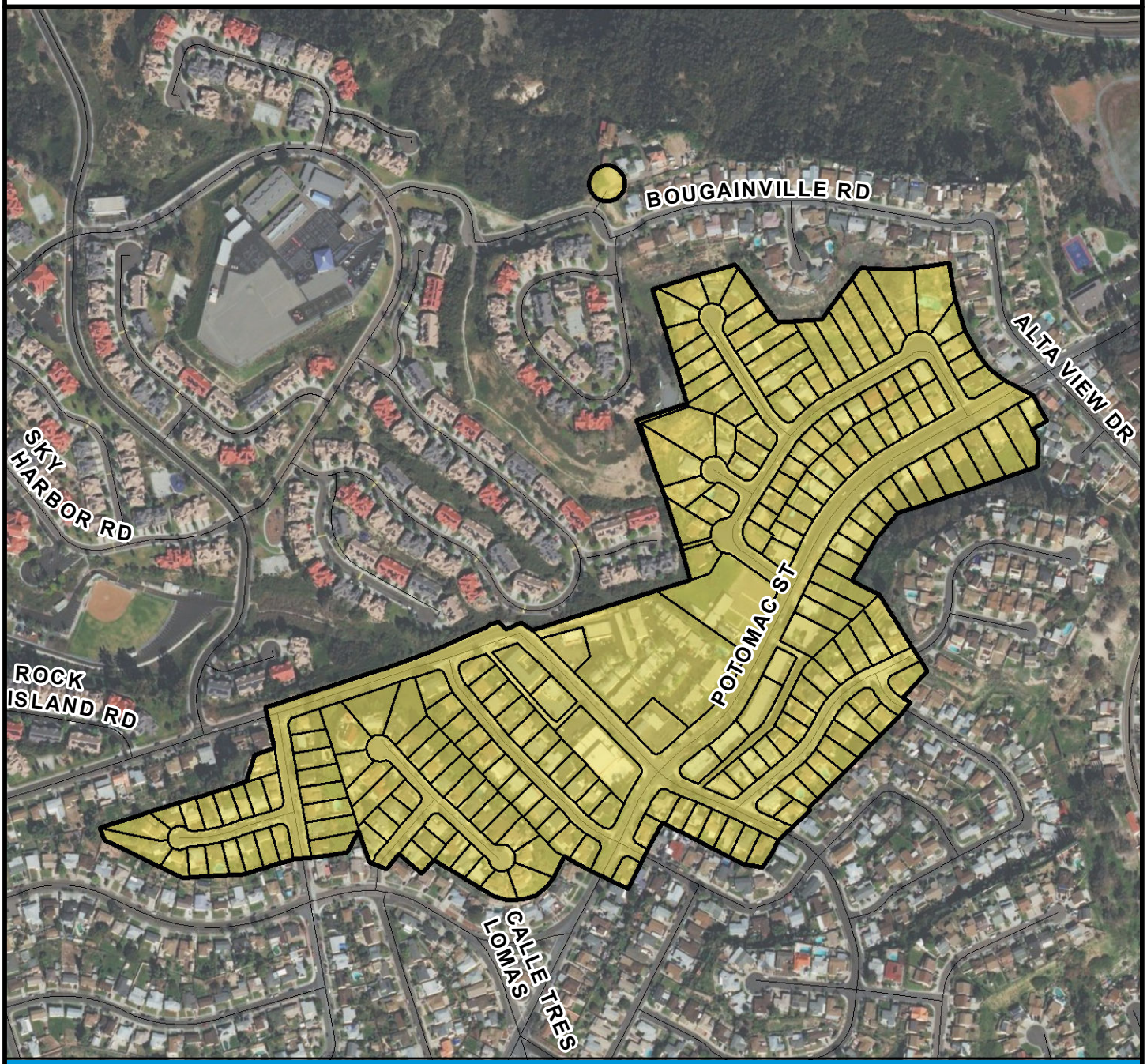

SURCHARGE PROJECT
PHLS-03: PARADISE HILLS 03

BOUNDARY LEGEND

Project Boundary

Parcel Boundaries

N

PROJECT DATA

TRENCH LENGTH:	11,448 FT
SERVICE DROPS:	205
POWER POLE REMOVAL:	92
TRANSFORMER COUNT:	23
ESTIMATED COST:	$ 8,415,657

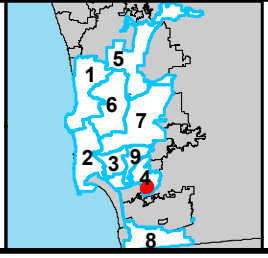

SanGIS
THIS MAP/DATA IS PROVIDED WITHOUT WARRANTY OF ANY KIND, EITHER EXPRESSED OR IMPLIED, INCLUDING BUT NOT LIMITED TO, THE IMPLIED WARRANTIES OF MERCHANTABILITY AND FITNESS FOR A PARTICULAR PURPOSE.

COUNCIL DISTRICT 4
NEIGHBORHOOD: PARADISE HILLS
PLANNING COMMUNITY: SKYLINE-PARADISE HILLS

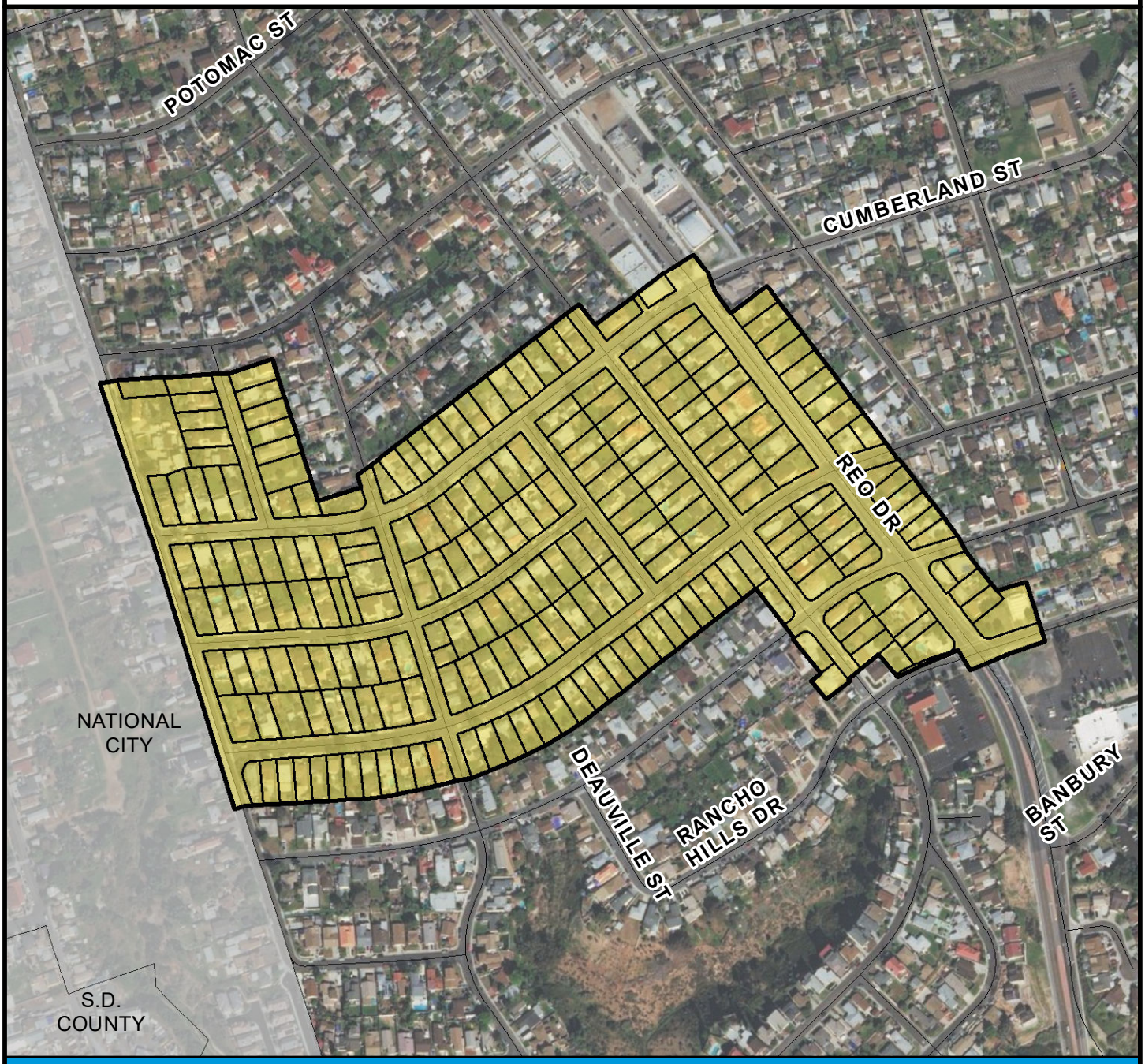

SURCHARGE PROJECT
PHLS-04: PARADISE HILLS 04

BOUNDARY LEGEND

N

Project Boundary

Parcel Boundaries

PROJECT DATA

TRENCH LENGTH:	11,435 FT
SERVICE DROPS:	229
POWER POLE REMOVAL:	96
TRANSFORMER COUNT:	19
ESTIMATED COST:	$ 8,640,744

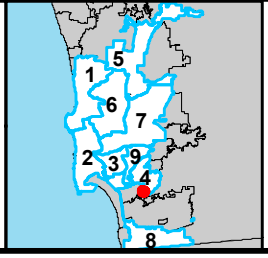

SanGIS
THIS MAP/DATA IS PROVIDED WITHOUT WARRANTY OF ANY KIND, EITHER EXPRESSED OR IMPLIED, INCLUDING BUT NOT LIMITED TO, THE IMPLIED WARRANTIES OF MERCHANTABILITY AND FITNESS FOR A PARTICULAR PURPOSE.

COUNCIL DISTRICT 4
NEIGHBORHOOD: PARADISE HILLS
PLANNING COMMUNITY: SKYLINE-PARADISE HILLS

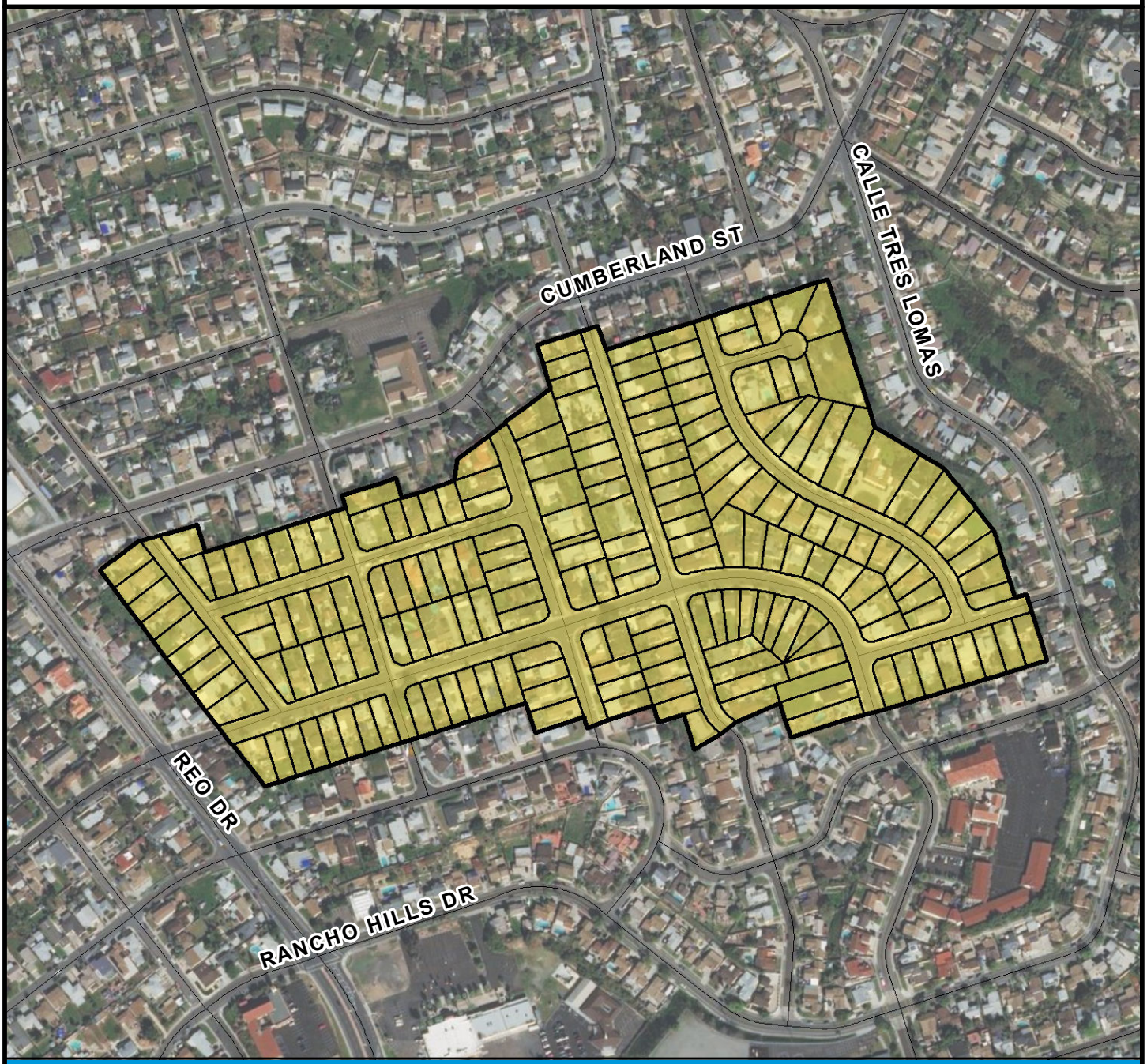

SURCHARGE PROJECT
PHLS-05: PARADISE HILLS 05

BOUNDARY LEGEND

N

Project Boundary

Parcel Boundaries

PROJECT DATA

TRENCH LENGTH:	8,297 FT
SERVICE DROPS:	193
POWER POLE REMOVAL:	73
TRANSFORMER COUNT:	13
ESTIMATED COST:	$ 6,512,223

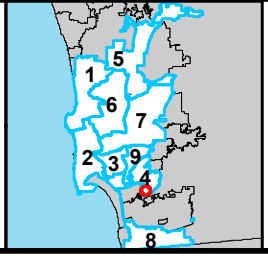

SanGIS
THIS MAP/DATA IS PROVIDED WITHOUT WARRANTY OF ANY KIND, EITHER EXPRESSED OR IMPLIED, INCLUDING BUT NOT LIMITED TO, THE IMPLIED WARRANTIES OF MERCHANTABILITY AND FITNESS FOR A PARTICULAR PURPOSE.

COUNCIL DISTRICT 4
NEIGHBORHOOD: PARADISE HILLS
PLANNING COMMUNITY: SKYLINE-PARADISE HILLS

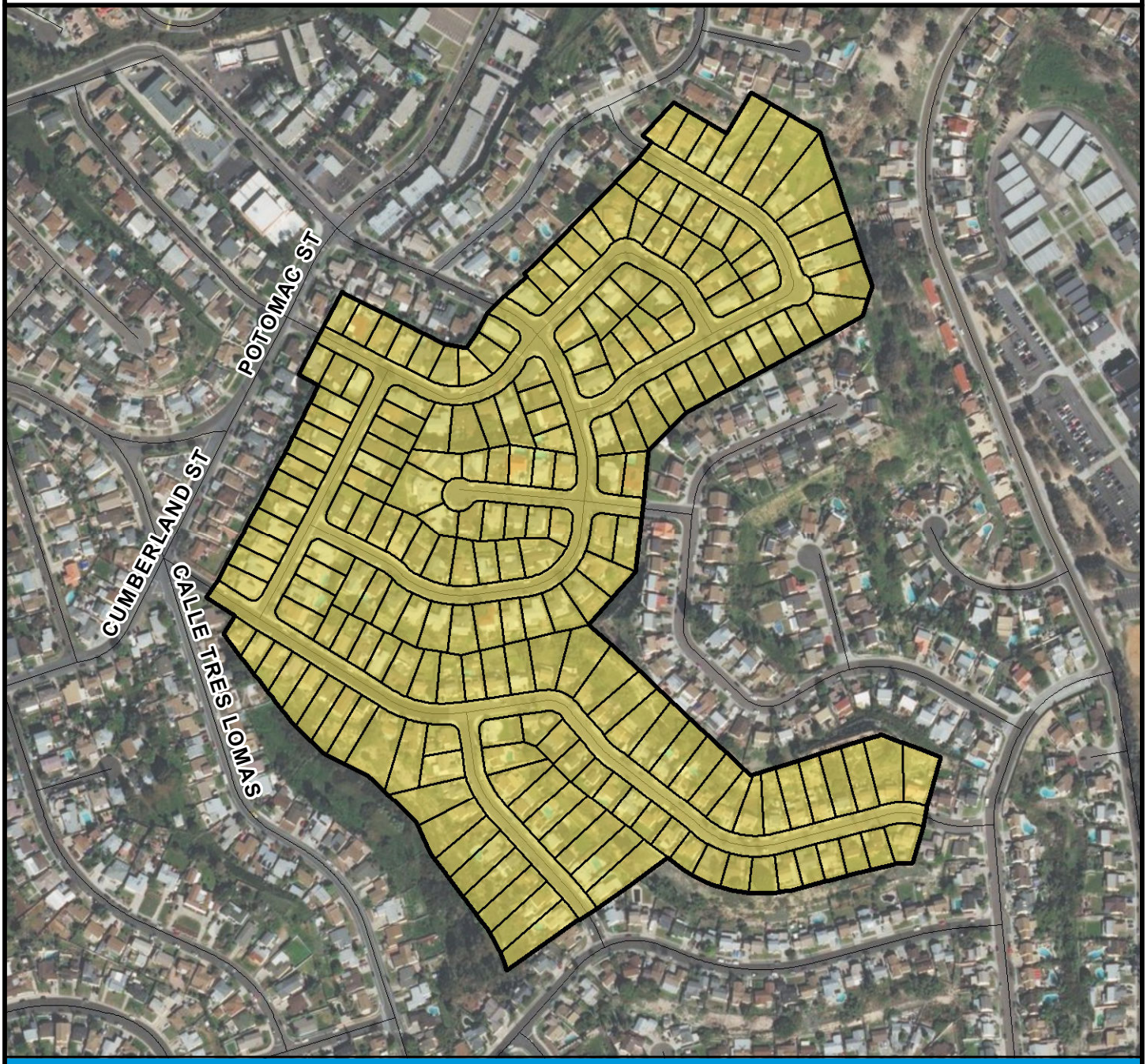

SURCHARGE PROJECT
PHLS-06: PARADISE HILLS 06

BOUNDARY LEGEND

Project Boundary

Parcel Boundaries

N

PROJECT DATA

TRENCH LENGTH:	7,728 FT
SERVICE DROPS:	209
POWER POLE REMOVAL:	66
TRANSFORMER COUNT:	18
ESTIMATED COST:	$ 6,507,404

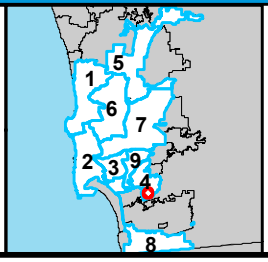

SanGIS
THIS MAP/DATA IS PROVIDED WITHOUT WARRANTY OF ANY KIND, EITHER EXPRESSED OR IMPLIED, INCLUDING BUT NOT LIMITED TO, THE IMPLIED WARRANTIES OF MERCHANTABILITY AND FITNESS FOR A PARTICULAR PURPOSE.

COUNCIL DISTRICT 4
NEIGHBORHOOD: PARADISE HILLS
PLANNING COMMUNITY: SKYLINE-PARADISE HILLS

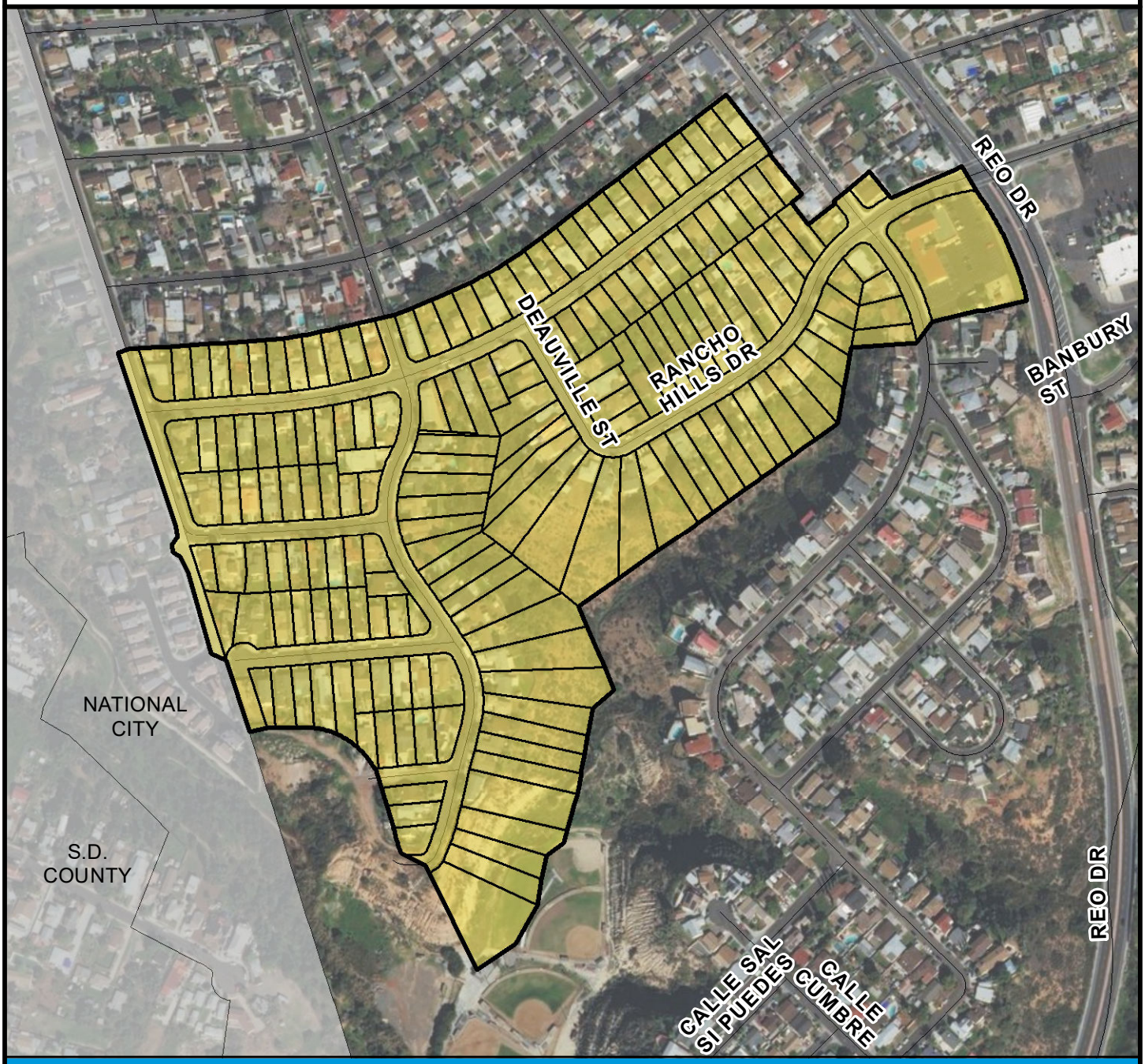

SURCHARGE PROJECT
PHLS-07: PARADISE HILLS 07

BOUNDARY LEGEND

N

Project Boundary

Parcel Boundaries

PROJECT DATA

TRENCH LENGTH:	6,986 FT
SERVICE DROPS:	181
POWER POLE REMOVAL:	53
TRANSFORMER COUNT:	17
ESTIMATED COST:	$ 5,826,807

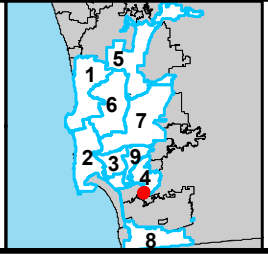

SanGIS
THIS MAP/DATA IS PROVIDED WITHOUT WARRANTY OF ANY KIND, EITHER EXPRESSED OR IMPLIED, INCLUDING BUT NOT LIMITED TO, THE IMPLIED WARRANTIES OF MERCHANTABILITY AND FITNESS FOR A PARTICULAR PURPOSE.

COUNCIL DISTRICT 4
NEIGHBORHOOD: PARADISE HILLS
PLANNING COMMUNITY: SKYLINE-PARADISE HILLS

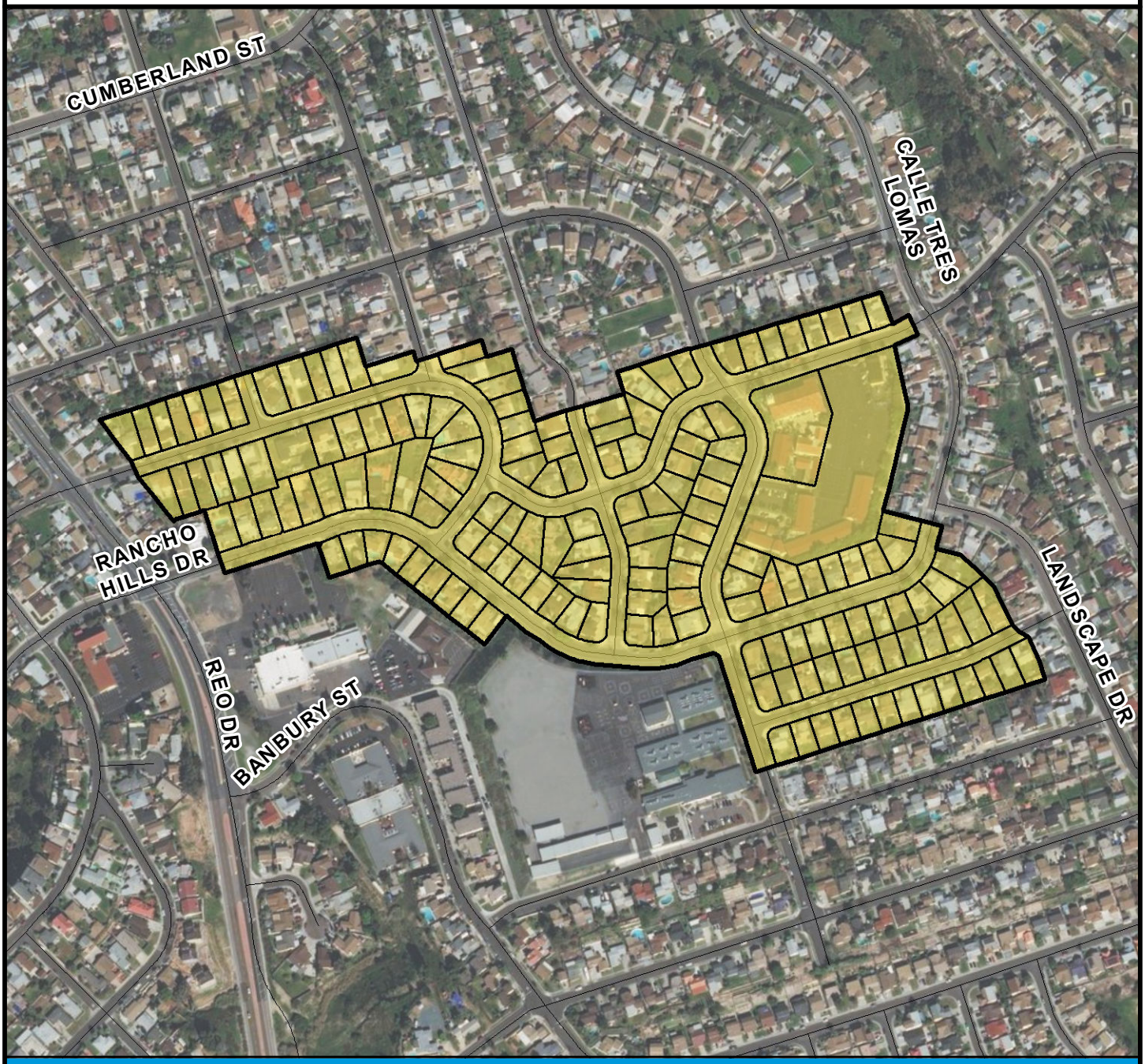

SURCHARGE PROJECT
PHLS-08: PARADISE HILLS 08

BOUNDARY LEGEND

Project Boundary

Parcel Boundaries

N

PROJECT DATA

TRENCH LENGTH:	8,513 FT
SERVICE DROPS:	163
POWER POLE REMOVAL:	64
TRANSFORMER COUNT:	15
ESTIMATED COST:	$ 6,281,192

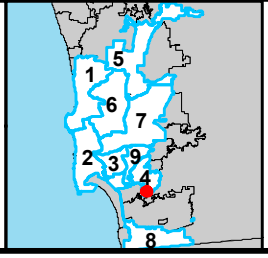

SanGIS
THIS MAP/DATA IS PROVIDED WITHOUT WARRANTY OF ANY KIND, EITHER EXPRESSED OR IMPLIED, INCLUDING BUT NOT LIMITED TO, THE IMPLIED WARRANTIES OF MERCHANTABILITY AND FITNESS FOR A PARTICULAR PURPOSE.

COUNCIL DISTRICT 4
NEIGHBORHOOD: PARADISE HILLS
PLANNING COMMUNITY: SKYLINE-PARADISE HILLS

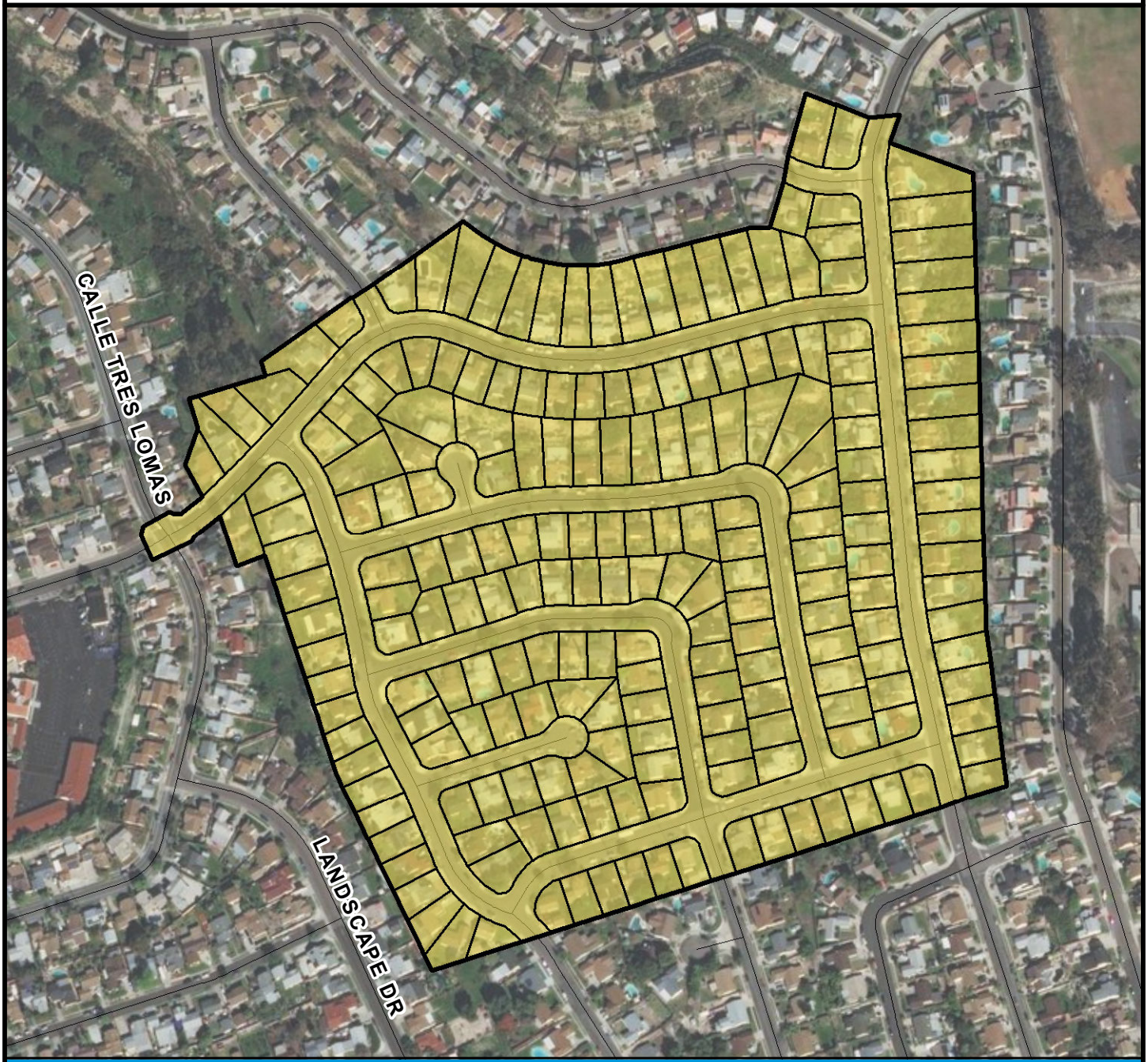

SURCHARGE PROJECT
PHLS-09: PARADISE HILLS 09

BOUNDARY LEGEND

Project Boundary

Parcel Boundaries

N

PROJECT DATA

TRENCH LENGTH:	9,458 FT
SERVICE DROPS:	209
POWER POLE REMOVAL:	74
TRANSFORMER COUNT:	15
ESTIMATED COST:	$ 7,217,830

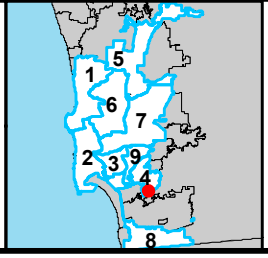

SanGIS
THIS MAP/DATA IS PROVIDED WITHOUT WARRANTY OF ANY KIND, EITHER EXPRESSED OR IMPLIED, INCLUDING BUT NOT LIMITED TO, THE IMPLIED WARRANTIES OF MERCHANTABILITY AND FITNESS FOR A PARTICULAR PURPOSE.

COUNCIL DISTRICT 4
NEIGHBORHOOD: PARADISE HILLS
PLANNING COMMUNITY: SKYLINE-PARADISE HILLS



SURCHARGE PROJECT
PHLS-10: PARADISE HILLS 10

BOUNDARY LEGEND

- Project Boundary
- Parcel Boundaries

N

PROJECT DATA

TRENCH LENGTH:	6,511 FT
SERVICE DROPS:	188
POWER POLE REMOVAL:	61
TRANSFORMER COUNT:	15
ESTIMATED COST:	$ 5,665,383

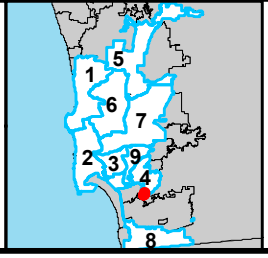

SanGIS
THIS MAP/DATA IS PROVIDED WITHOUT WARRANTY OF ANY KIND, EITHER EXPRESSED OR IMPLIED, INCLUDING BUT NOT LIMITED TO, THE IMPLIED WARRANTIES OF MERCHANTABILITY AND FITNESS FOR A PARTICULAR PURPOSE.

COUNCIL DISTRICT 4
NEIGHBORHOOD: PARADISE HILLS
PLANNING COMMUNITY: SKYLINE-PARADISE HILLS

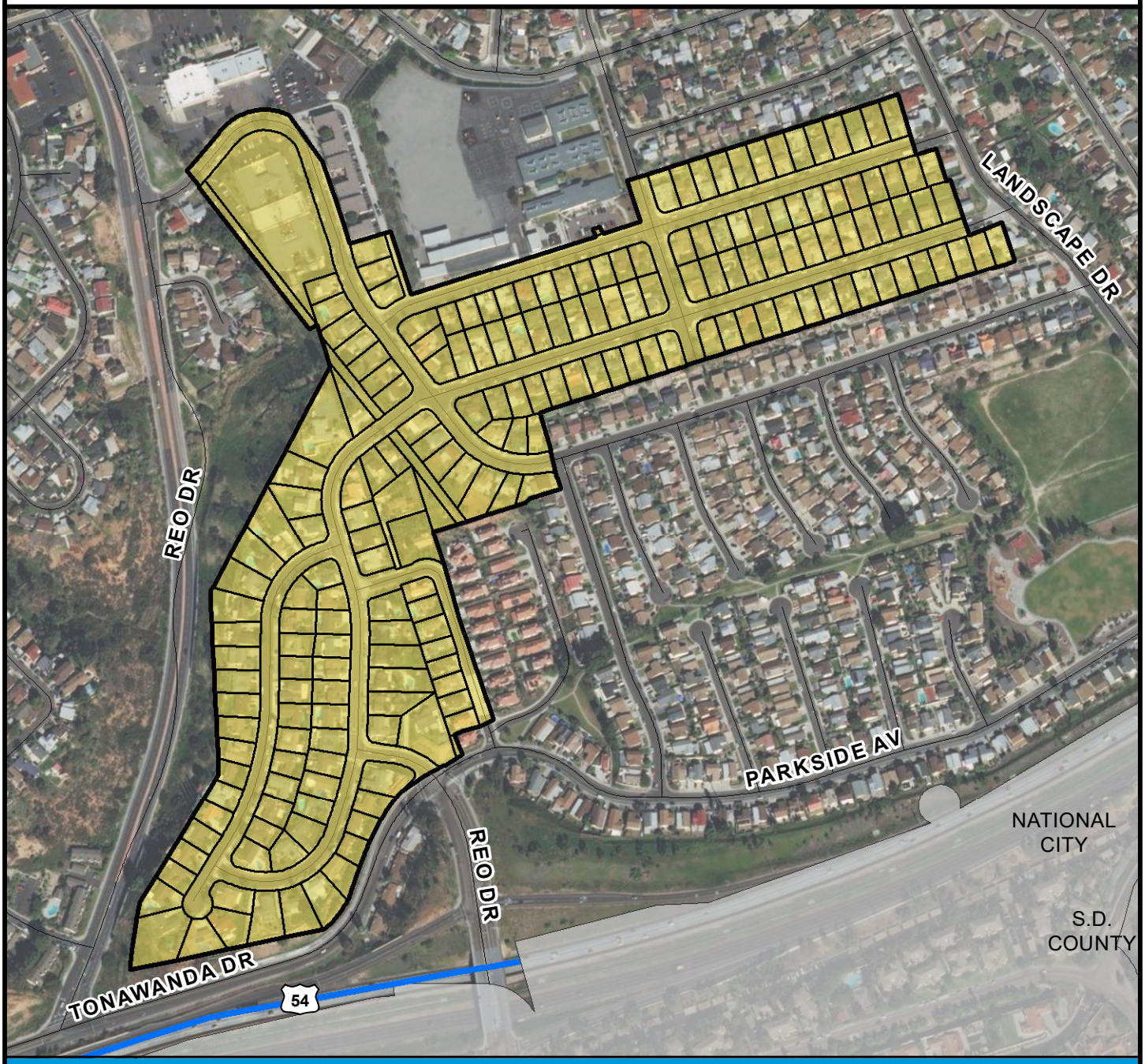

SURCHARGE PROJECT
PHLS-11: PARADISE HILLS 11

BOUNDARY LEGEND

N

Project Boundary

Parcel Boundaries

PROJECT DATA

TRENCH LENGTH:	9,519 FT
SERVICE DROPS:	198
POWER POLE REMOVAL:	69
TRANSFORMER COUNT:	13
ESTIMATED COST:	$ 7,062,619

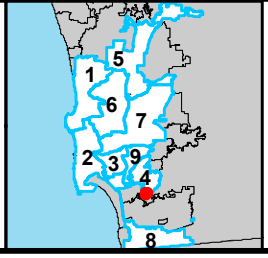

SanGIS
THIS MAP/DATA IS PROVIDED WITHOUT WARRANTY OF ANY KIND, EITHER EXPRESSED OR IMPLIED, INCLUDING BUT NOT LIMITED TO, THE IMPLIED WARRANTIES OF MERCHANTABILITY AND FITNESS FOR A PARTICULAR PURPOSE.

COUNCIL DISTRICT 4
NEIGHBORHOOD: PARADISE HILLS
PLANNING COMMUNITY: SKYLINE-PARADISE HILLS



SURCHARGE PROJECT
PHLS-12: PARADISE HILLS 12

BOUNDARY LEGEND

Project Boundary

Parcel Boundaries

N

PROJECT DATA

TRENCH LENGTH:	8,280 FT
SERVICE DROPS:	187
POWER POLE REMOVAL:	61
TRANSFORMER COUNT:	16
ESTIMATED COST:	$ 6,463,850

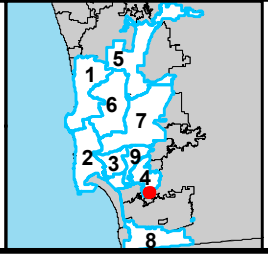

SanGIS
THIS MAP/DATA IS PROVIDED WITHOUT WARRANTY OF ANY KIND, EITHER EXPRESSED OR IMPLIED, INCLUDING BUT NOT LIMITED TO, THE IMPLIED WARRANTIES OF MERCHANTABILITY AND FITNESS FOR A PARTICULAR PURPOSE.

COUNCIL DISTRICT 4
NEIGHBORHOOD: PARADISE HILLS
PLANNING COMMUNITY: SKYLINE-PARADISE HILLS

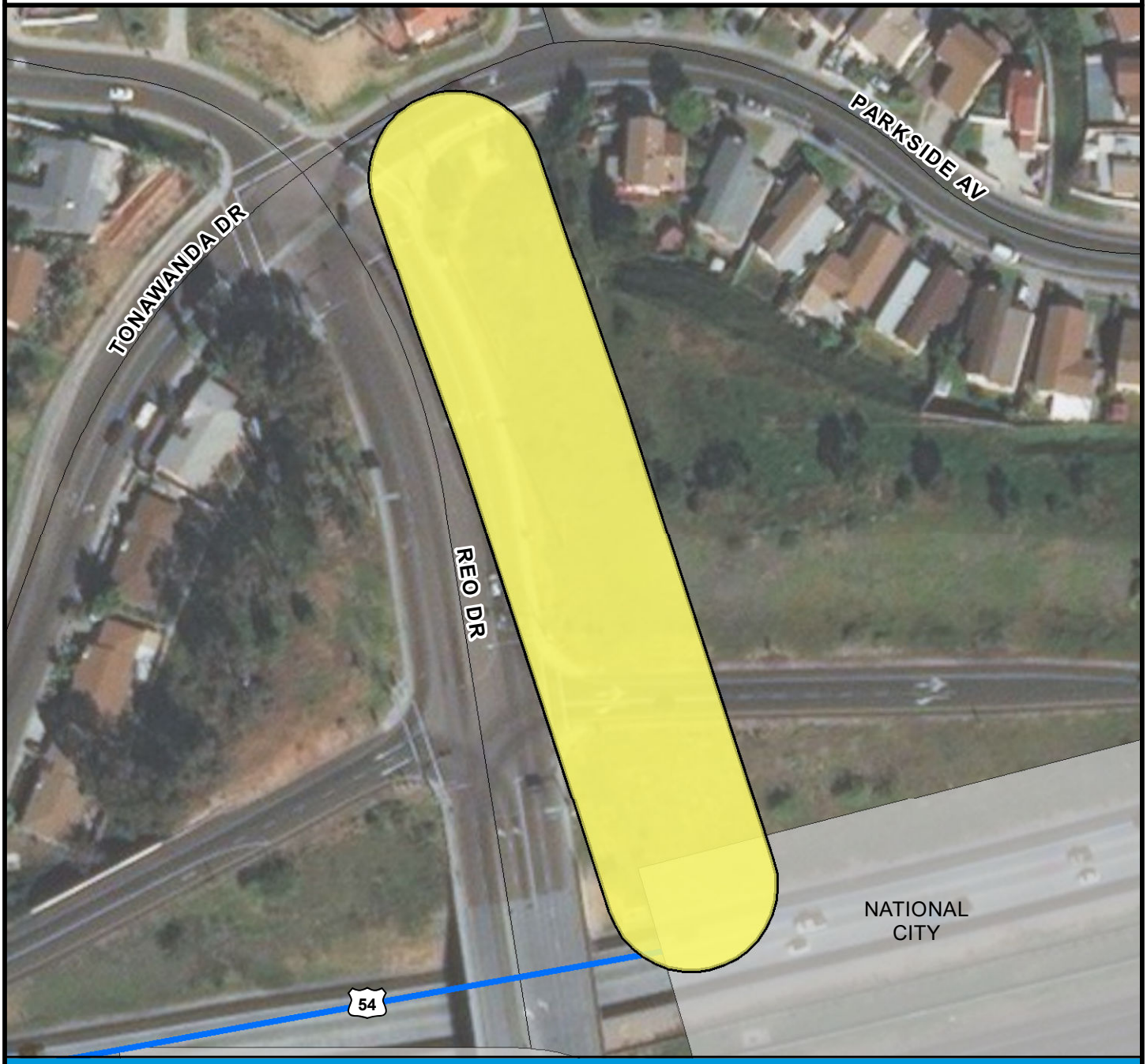

SURCHARGE PROJECT
PHLS-S1: PARADISE HILLS SEGMENT 01

BOUNDARY LEGEND

- Project Boundary
- Parcel Boundaries

N

PROJECT DATA

TRENCH LENGTH:		713 FT
SERVICE DROPS:		0
POWER POLE REMOVAL:		3
TRANSFORMER COUNT:		0
ESTIMATED COST:	$	514,956

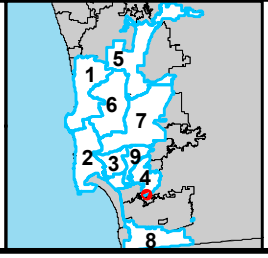

SanGIS
THIS MAP/DATA IS PROVIDED WITHOUT WARRANTY OF ANY KIND, EITHER EXPRESSED OR IMPLIED, INCLUDING BUT NOT LIMITED TO, THE IMPLIED WARRANTIES OF MERCHANTABILITY AND FITNESS FOR A PARTICULAR PURPOSE.

COUNCIL DISTRICT 4
NEIGHBORHOOD: PARADISE HILLS
PLANNING COMMUNITY: SKYLINE-PARADISE HILLS



SURCHARGE PROJECT
PHLS-S2: PARADISE HILLS SEGMENT 02

BOUNDARY LEGEND

N

Project Boundary

Parcel Boundaries

PROJECT DATA

TRENCH LENGTH:		370 FT
SERVICE DROPS:		3
POWER POLE REMOVAL:		3
TRANSFORMER COUNT:		1
ESTIMATED COST:	$	423,038

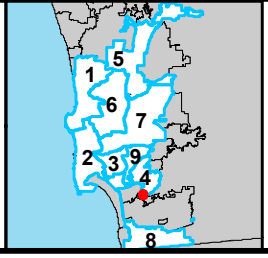

SanGIS
THIS MAP/DATA IS PROVIDED WITHOUT WARRANTY OF ANY KIND, EITHER EXPRESSED OR IMPLIED, INCLUDING BUT NOT LIMITED TO, THE IMPLIED WARRANTIES OF MERCHANTABILITY AND FITNESS FOR A PARTICULAR PURPOSE.

COUNCIL DISTRICT 4
NEIGHBORHOOD: REDWOOD VILLAGE
KEYED MAP

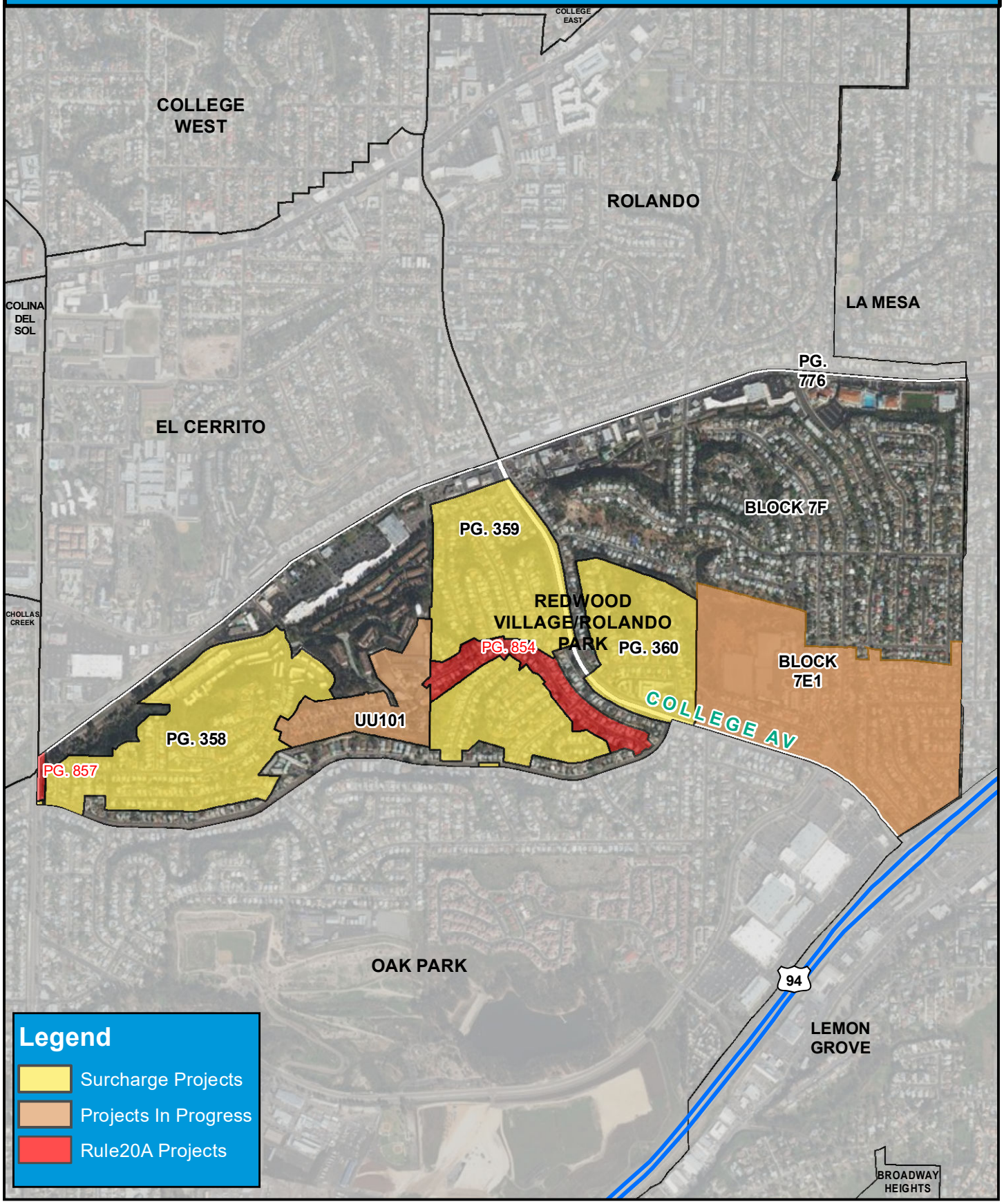

COUNCIL DISTRICT 4
NEIGHBORHOOD: REDWOOD VILLAGE
PLANNING COMMUNITY: MID-CITY: EASTERN AREA

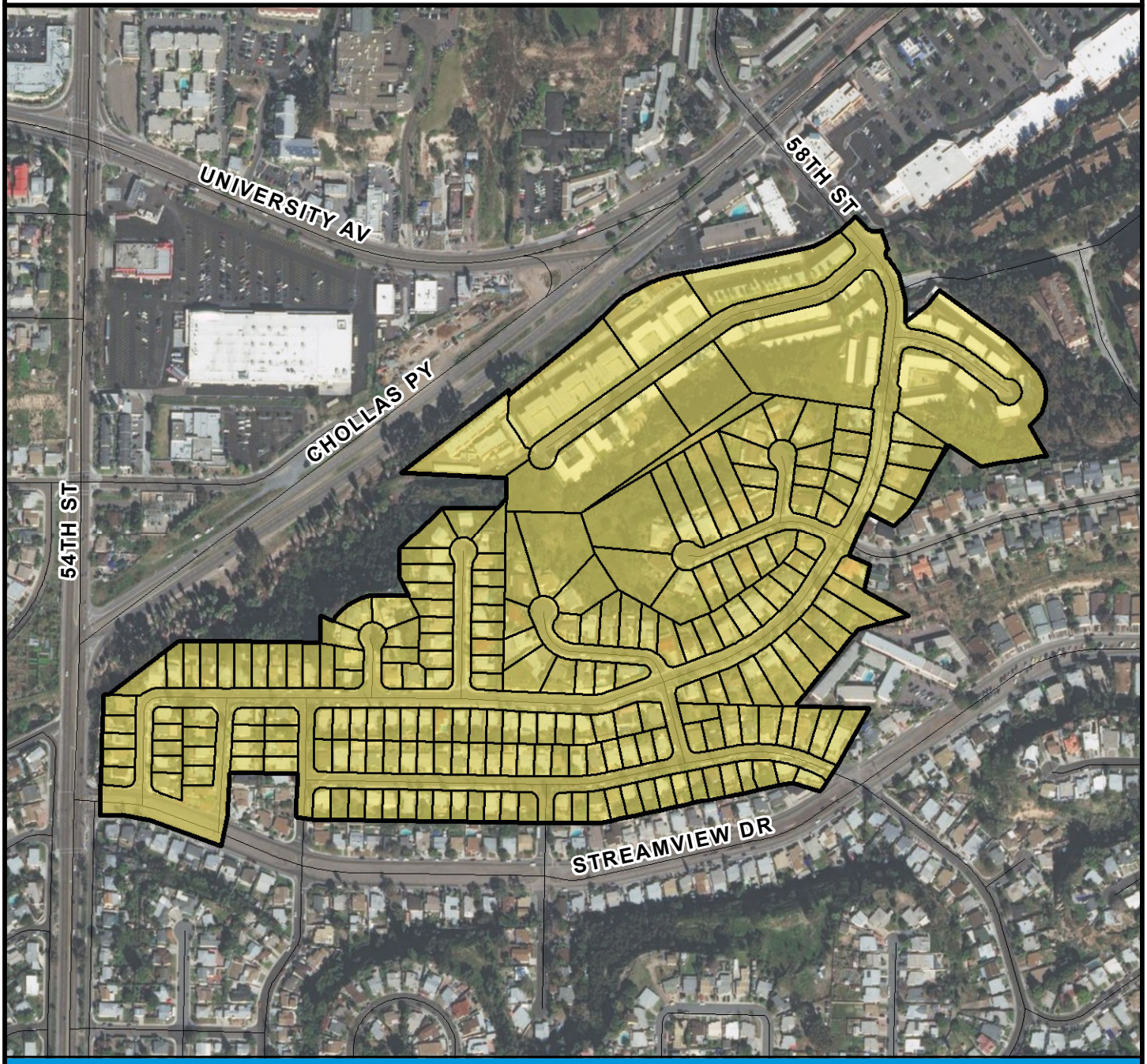

SURCHARGE PROJECT
RWDV-01: REDWOOD VILLAGE 01

BOUNDARY LEGEND

Project Boundary

Parcel Boundaries

N

PROJECT DATA

TRENCH LENGTH:	9,848 FT
SERVICE DROPS:	213
POWER POLE REMOVAL:	74
TRANSFORMER COUNT:	23
ESTIMATED COST:	$ 7,678,048

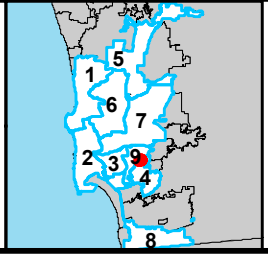

SanGIS
THIS MAP/DATA IS PROVIDED WITHOUT WARRANTY OF ANY KIND, EITHER EXPRESSED OR IMPLIED, INCLUDING BUT NOT LIMITED TO, THE IMPLIED WARRANTIES OF MERCHANTABILITY AND FITNESS FOR A PARTICULAR PURPOSE.

COUNCIL DISTRICT 4
NEIGHBORHOOD: REDWOOD VILLAGE
PLANNING COMMUNITY: MID-CITY: EASTERN AREA

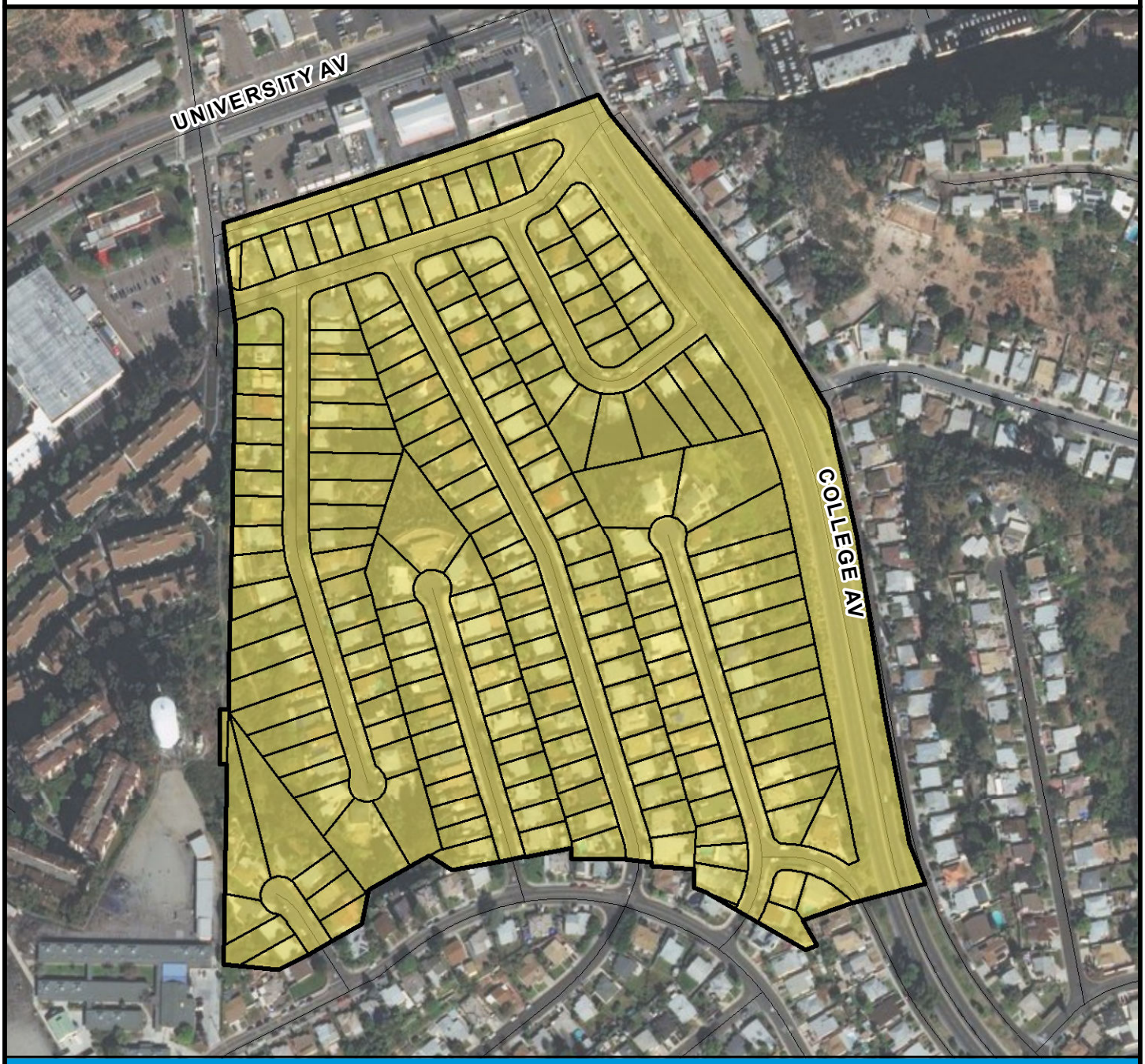

SURCHARGE PROJECT
RWDV-02: REDWOOD VILLAGE 02

BOUNDARY LEGEND

Project Boundary

Parcel Boundaries

N

PROJECT DATA

TRENCH LENGTH:	6,318 FT
SERVICE DROPS:	195
POWER POLE REMOVAL:	56
TRANSFORMER COUNT:	16
ESTIMATED COST:	$ 5,680,610

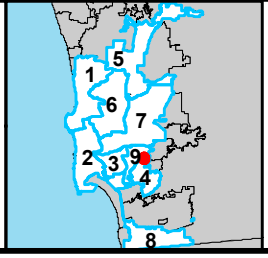

SanGIS
THIS MAP/DATA IS PROVIDED WITHOUT WARRANTY OF ANY KIND, EITHER EXPRESSED OR IMPLIED, INCLUDING BUT NOT LIMITED TO, THE IMPLIED WARRANTIES OF MERCHANTABILITY AND FITNESS FOR A PARTICULAR PURPOSE.

COUNCIL DISTRICT 4
NEIGHBORHOOD: REDWOOD VILLAGE
PLANNING COMMUNITY: MID-CITY: EASTERN AREA

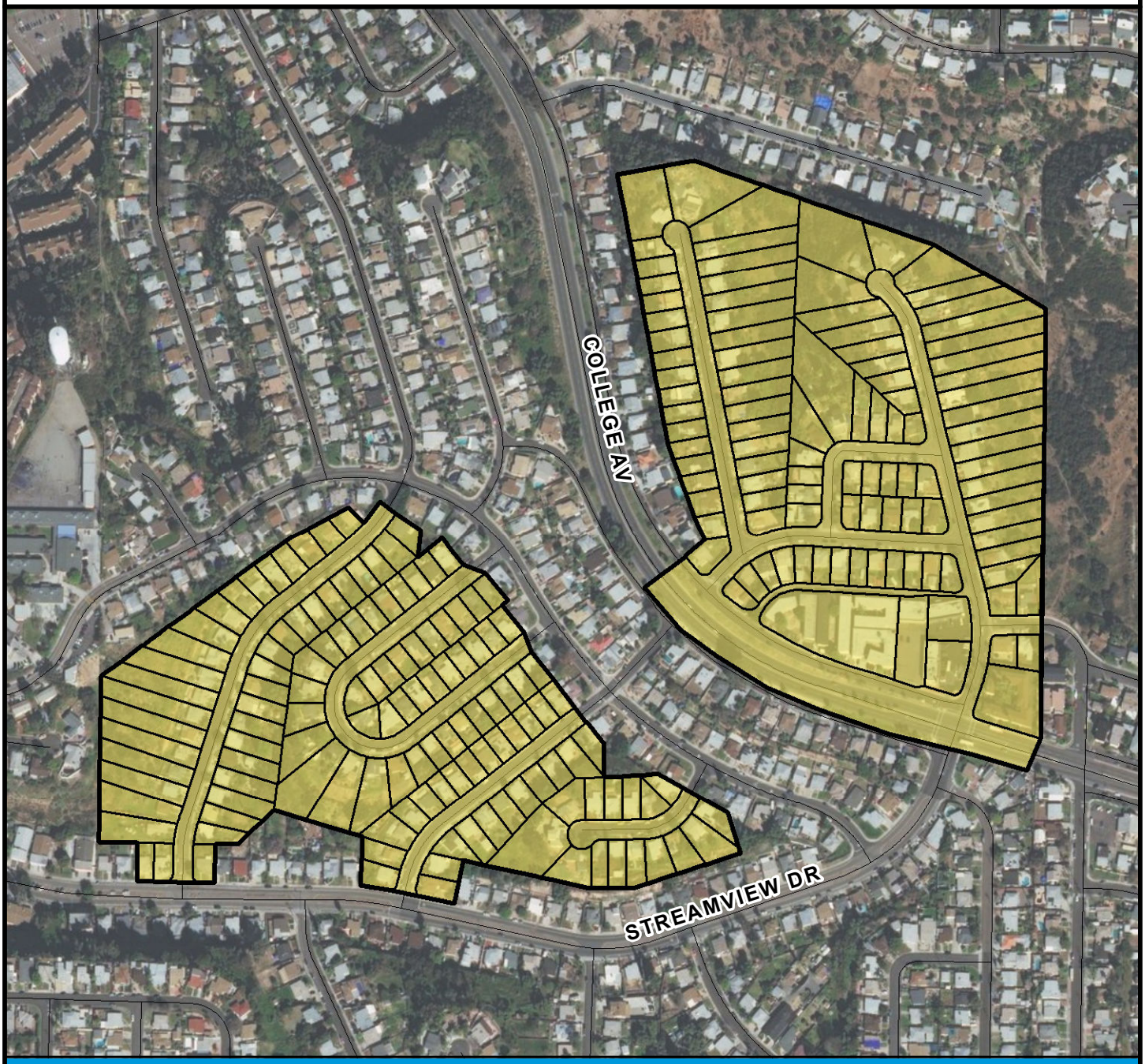

SURCHARGE PROJECT
RWDV-03: REDWOOD VILLAGE 03

BOUNDARY LEGEND

Project Boundary

Parcel Boundaries

N

PROJECT DATA

TRENCH LENGTH:	7,472 FT
SERVICE DROPS:	233
POWER POLE REMOVAL:	62
TRANSFORMER COUNT:	22
ESTIMATED COST:	$ 6,780,478

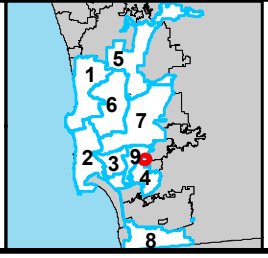

SanGIS
THIS MAP/DATA IS PROVIDED WITHOUT WARRANTY OF ANY KIND, EITHER EXPRESSED OR IMPLIED, INCLUDING BUT NOT LIMITED TO, THE IMPLIED WARRANTIES OF MERCHANTABILITY AND FITNESS FOR A PARTICULAR PURPOSE.

COUNCIL DISTRICT 4
NEIGHBORHOOD: RIDGEVIEW / WEBSTER
KEYED MAP

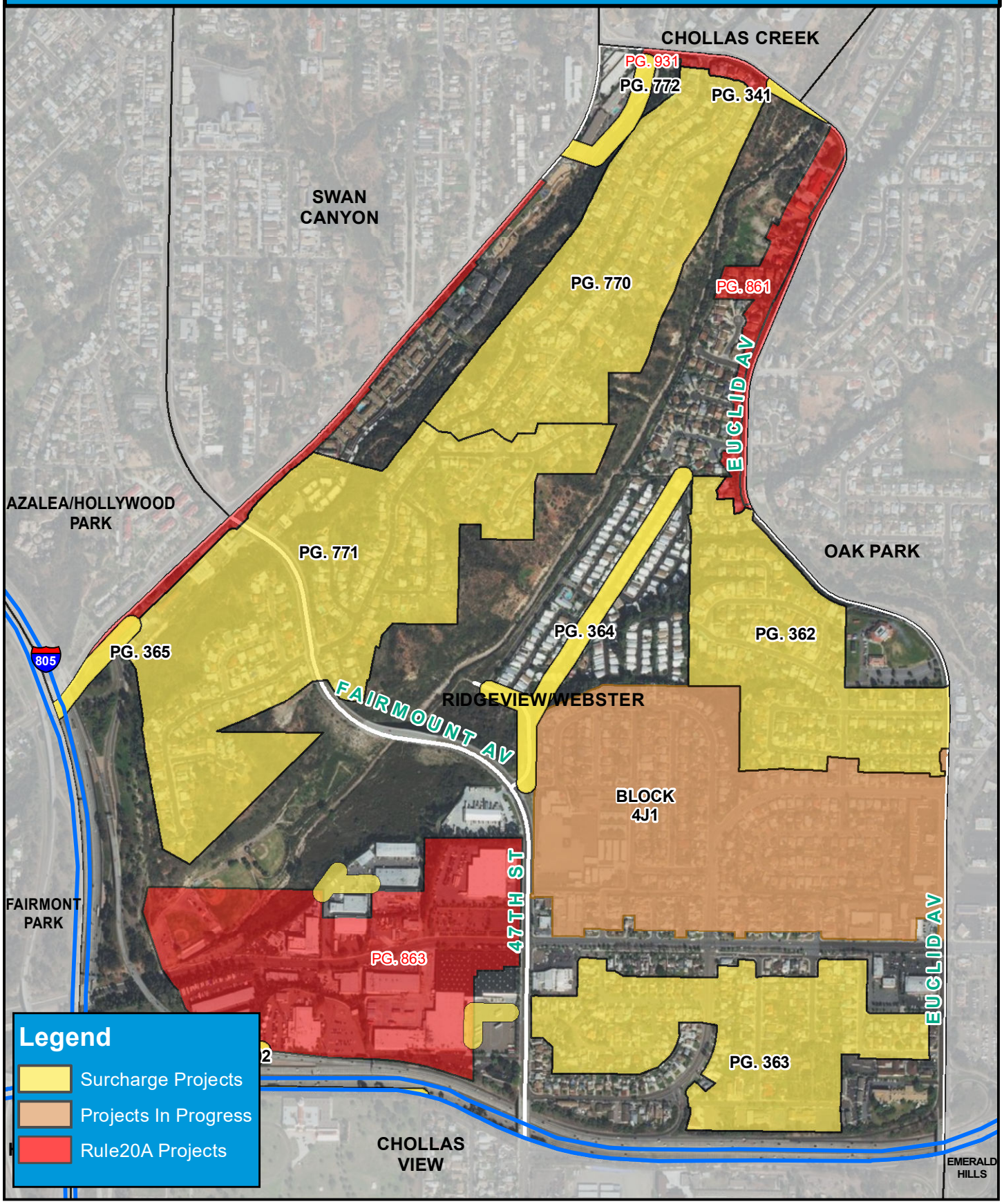

COUNCIL DISTRICT 4
NEIGHBORHOOD: RIDGEVIEW / WEBSTER
PLANNING COMMUNITY: MID-CITY: EASTERN AREA

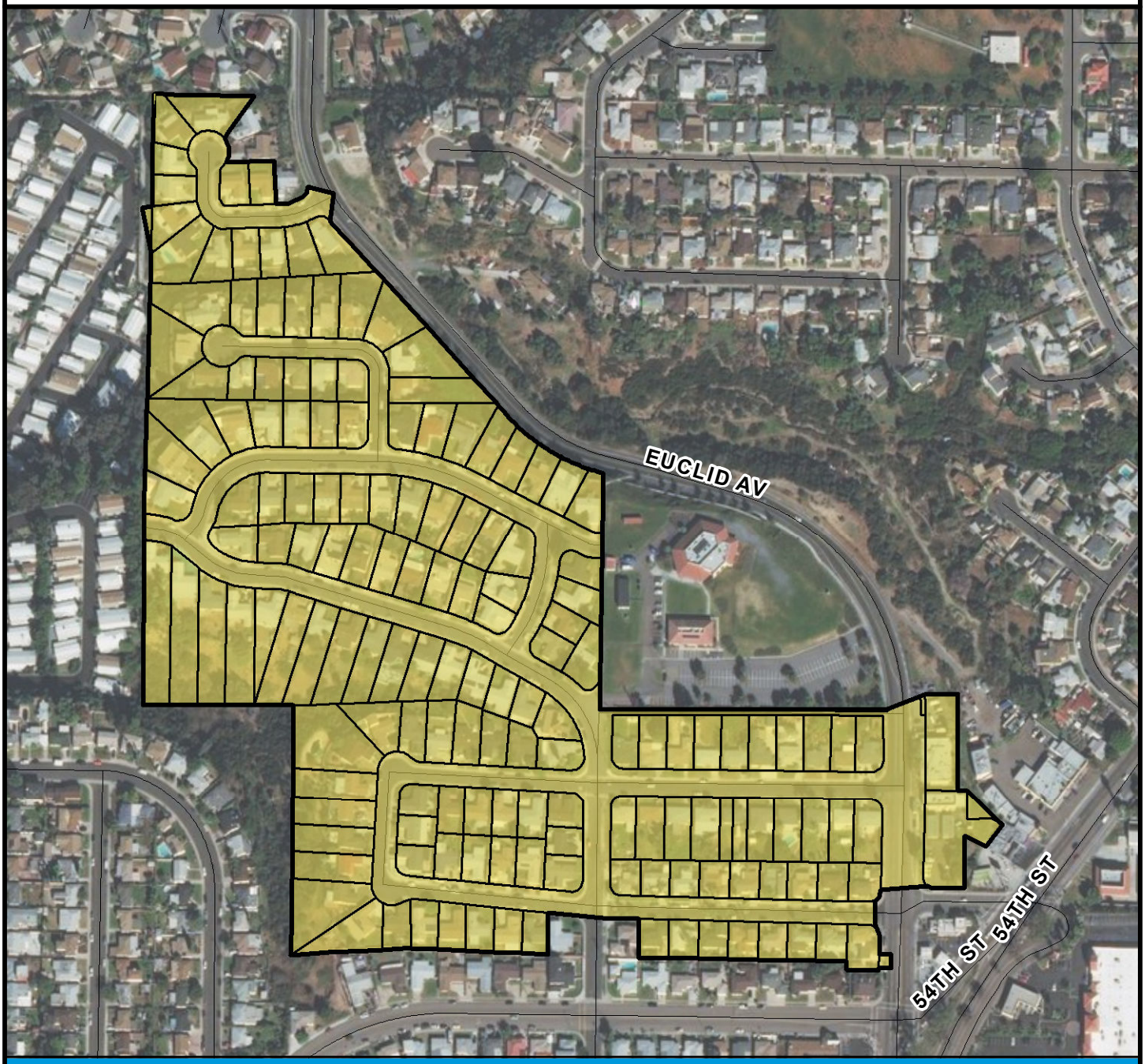

SURCHARGE PROJECT
RDGV-03: RIDGEVIEW/WEBSTER 03

BOUNDARY LEGEND

Project Boundary

Parcel Boundaries

N

PROJECT DATA

TRENCH LENGTH:	7,315 FT
SERVICE DROPS:	162
POWER POLE REMOVAL:	69
TRANSFORMER COUNT:	14
ESTIMATED COST:	$ 5,765,921

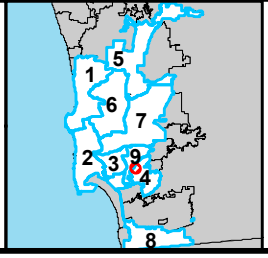

SanGIS
THIS MAP/DATA IS PROVIDED WITHOUT WARRANTY OF ANY KIND, EITHER EXPRESSED OR IMPLIED, INCLUDING BUT NOT LIMITED TO, THE IMPLIED WARRANTIES OF MERCHANTABILITY AND FITNESS FOR A PARTICULAR PURPOSE.

COUNCIL DISTRICT 4
NEIGHBORHOOD: RIDGEVIEW / WEBSTER
PLANNING COMMUNITY: MID-CITY: EASTERN AREA

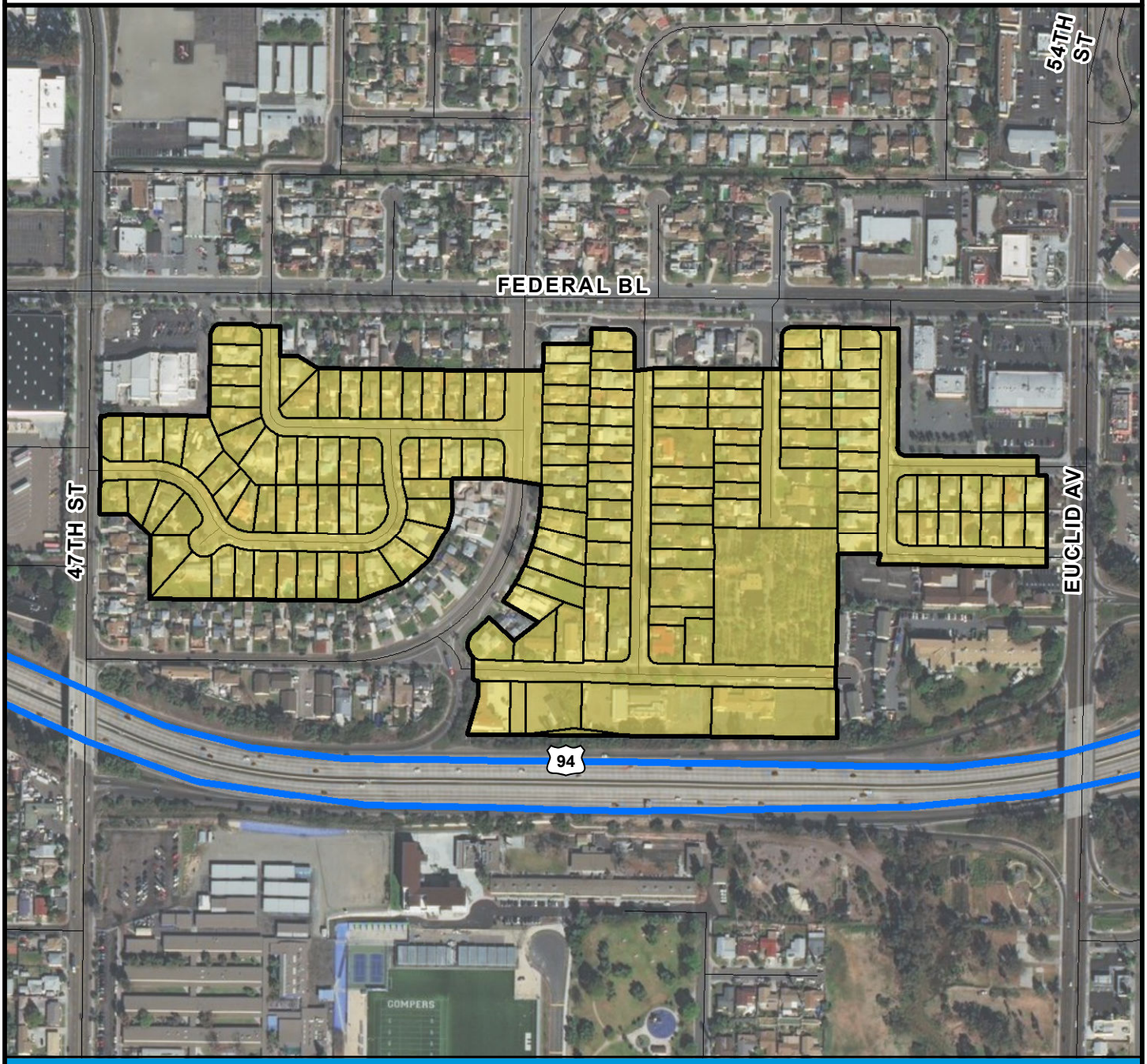

SURCHARGE PROJECT
RDGV-04: RIDGEVIEW/WEBSTER 04

BOUNDARY LEGEND

Project Boundary

Parcel Boundaries

N

PROJECT DATA

TRENCH LENGTH:	5,662 FT
SERVICE DROPS:	151
POWER POLE REMOVAL:	54
TRANSFORMER COUNT:	12
ESTIMATED COST:	$ 4,850,896

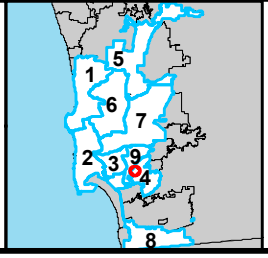

SanGIS
THIS MAP/DATA IS PROVIDED WITHOUT WARRANTY OF ANY KIND, EITHER EXPRESSED OR IMPLIED, INCLUDING BUT NOT LIMITED TO, THE IMPLIED WARRANTIES OF MERCHANTABILITY AND FITNESS FOR A PARTICULAR PURPOSE.

COUNCIL DISTRICT 4
NEIGHBORHOOD: RIDGEVIEW / WEBSTER
PLANNING COMMUNITY: MID-CITY: EASTERN AREA

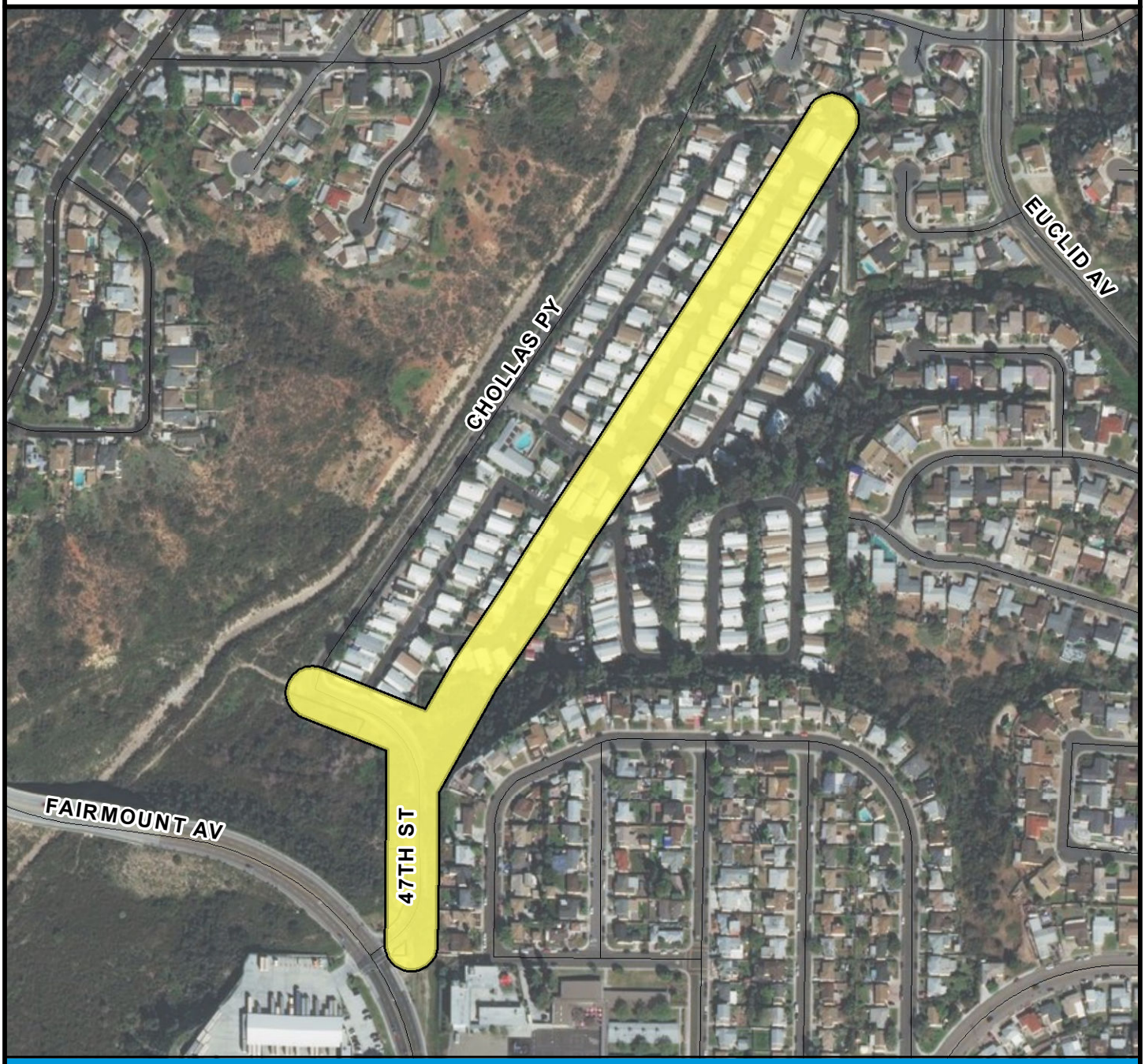

SURCHARGE PROJECT
RDGV-S1: RIDGEVIEW/WEBSTER SEGMENT 01

BOUNDARY LEGEND

Project Boundary

Parcel Boundaries

N

PROJECT DATA

TRENCH LENGTH:	2,613 FT
SERVICE DROPS:	0
POWER POLE REMOVAL:	15
TRANSFORMER COUNT:	2
ESTIMATED COST:	$ 1,441,757

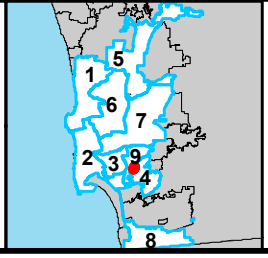

SanGIS
THIS MAP/DATA IS PROVIDED WITHOUT WARRANTY OF ANY KIND, EITHER EXPRESSED OR IMPLIED, INCLUDING BUT NOT LIMITED TO, THE IMPLIED WARRANTIES OF MERCHANTABILITY AND FITNESS FOR A PARTICULAR PURPOSE.

COUNCIL DISTRICT 4
NEIGHBORHOOD: RIDGEVIEW / WEBSTER
PLANNING COMMUNITY: MID-CITY: CITY HEIGHTS



SURCHARGE PROJECT
RDGV-S2: RIDGEVIEW/WEBSTER SEGMENT 02

BOUNDARY LEGEND

Project Boundary

Parcel Boundaries

N

PROJECT DATA

TRENCH LENGTH:		1,154 FT
SERVICE DROPS:		0
POWER POLE REMOVAL:		4
TRANSFORMER COUNT:		2
ESTIMATED COST:	$	774,731

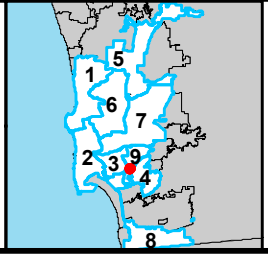

SanGIS

THIS MAP/DATA IS PROVIDED WITHOUT WARRANTY OF ANY KIND, EITHER EXPRESSED OR IMPLIED, INCLUDING BUT NOT LIMITED TO, THE IMPLIED WARRANTIES OF MERCHANTABILITY AND FITNESS FOR A PARTICULAR PURPOSE.

COUNCIL DISTRICT 4
NEIGHBORHOOD: RIDGEVIEW / WEBSTER
PLANNING COMMUNITY: MID-CITY: CITY HEIGHTS



SURCHARGE PROJECT
RDGV-S4: RIDGEVIEW/WEBSTER SEGMENT 04

BOUNDARY LEGEND

Project Boundary

Parcel Boundaries

N

PROJECT DATA

TRENCH LENGTH:		898 FT
SERVICE DROPS:		1
POWER POLE REMOVAL:		9
TRANSFORMER COUNT:		2
ESTIMATED COST:	$	694,252

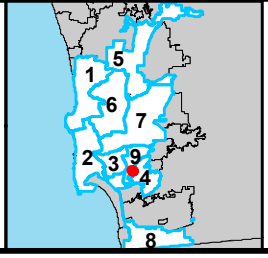

SanGIS
THIS MAP/DATA IS PROVIDED WITHOUT WARRANTY OF ANY KIND, EITHER EXPRESSED OR IMPLIED, INCLUDING BUT NOT LIMITED TO, THE IMPLIED WARRANTIES OF MERCHANTABILITY AND FITNESS FOR A PARTICULAR PURPOSE.

COUNCIL DISTRICT 4
NEIGHBORHOOD: SKYLINE
KEYED MAP

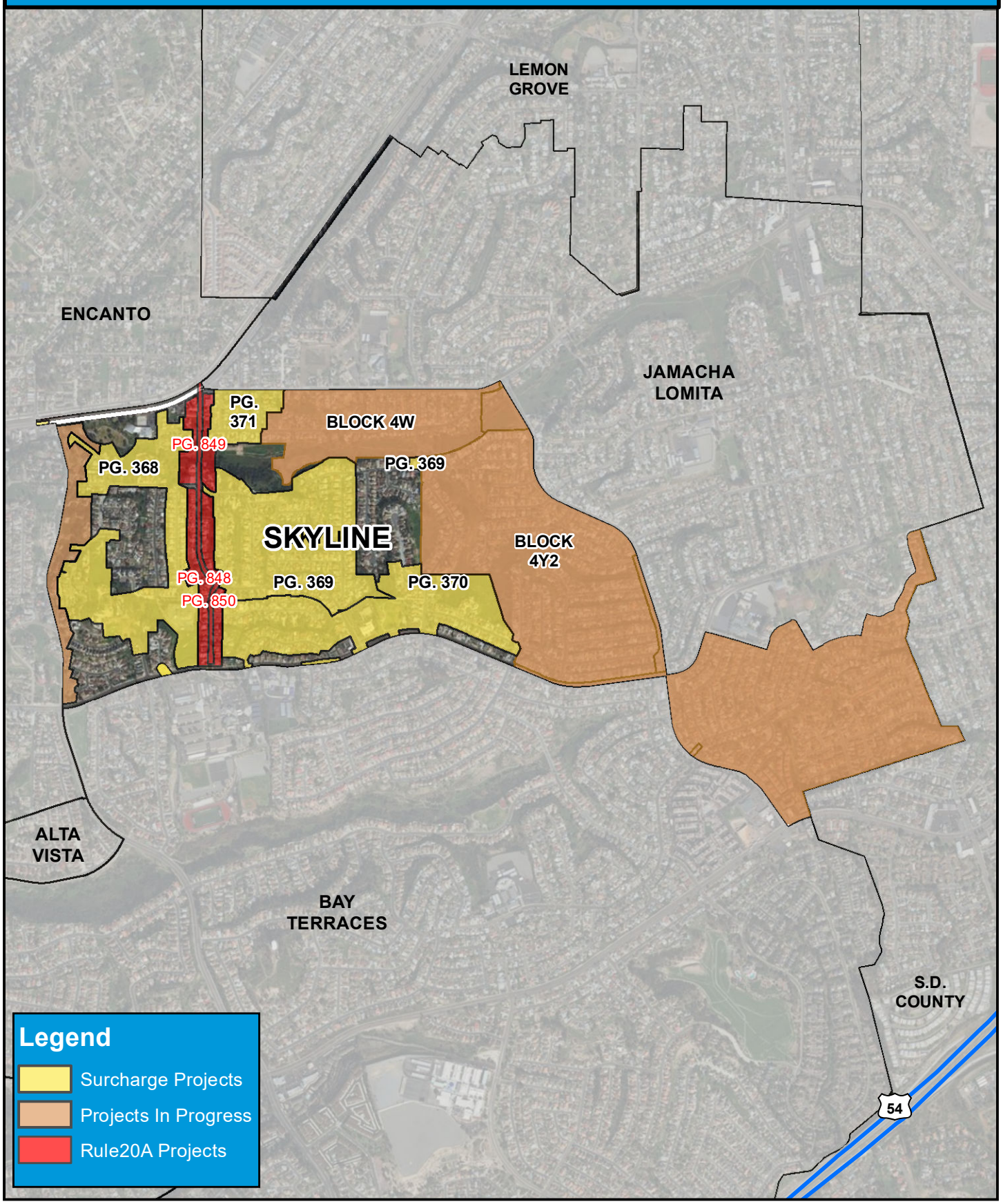

COUNCIL DISTRICT 4
NEIGHBORHOOD: SKYLINE
PLANNING COMMUNITY: SKYLINE-PARADISE HILLS

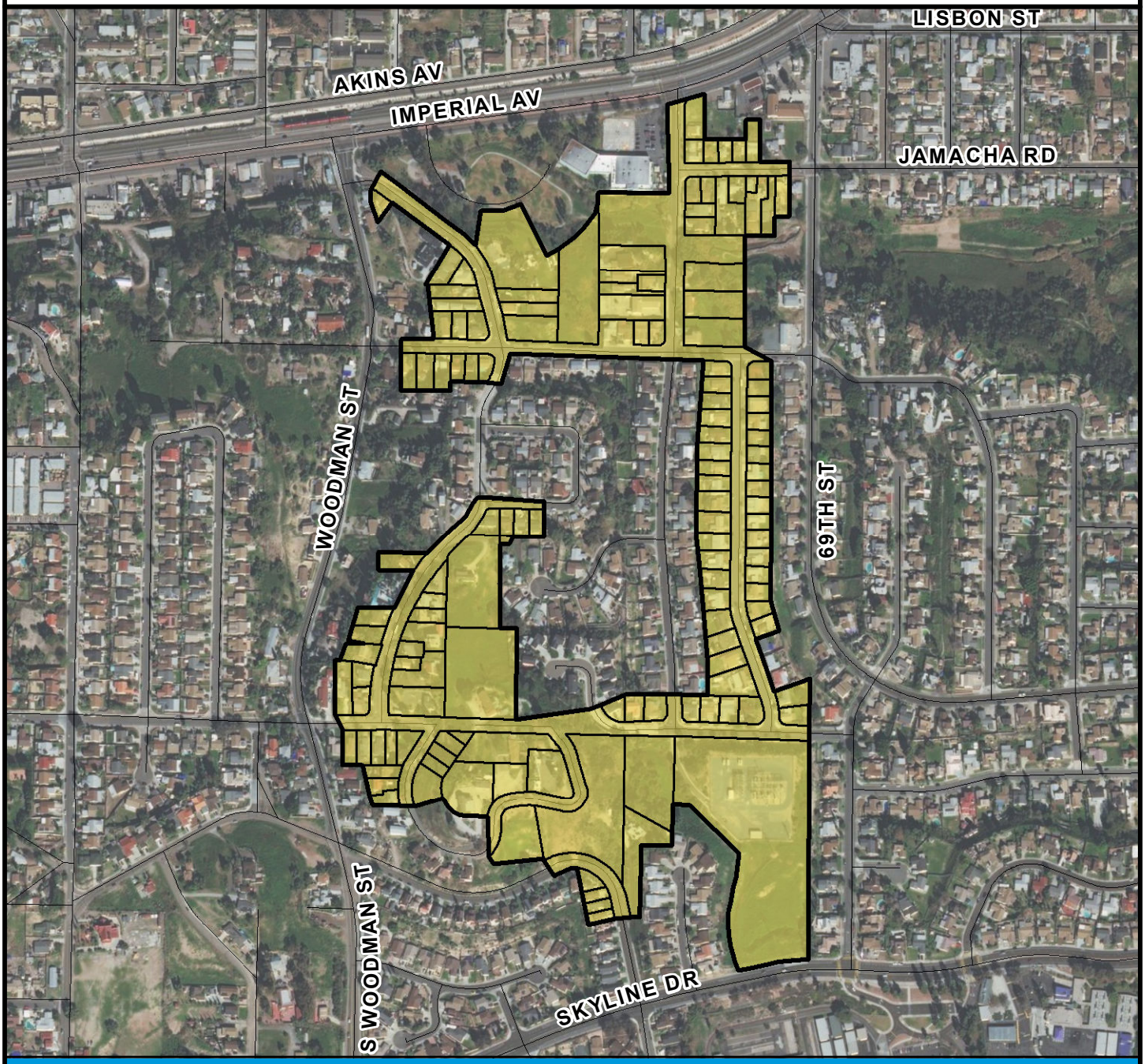

SURCHARGE PROJECT
SKYL-01: SKYLINE 01

BOUNDARY LEGEND

Project Boundary

Parcel Boundaries

N

PROJECT DATA

TRENCH LENGTH:	8,660 FT
SERVICE DROPS:	135
POWER POLE REMOVAL:	61
TRANSFORMER COUNT:	15
ESTIMATED COST:	$ 6,205,150

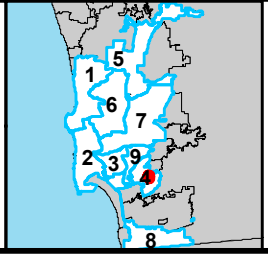

SanGIS
THIS MAP/DATA IS PROVIDED WITHOUT WARRANTY OF ANY KIND, EITHER EXPRESSED OR IMPLIED, INCLUDING BUT NOT LIMITED TO, THE IMPLIED WARRANTIES OF MERCHANTABILITY AND FITNESS FOR A PARTICULAR PURPOSE.

COUNCIL DISTRICT 4
NEIGHBORHOOD: SKYLINE
PLANNING COMMUNITY: SKYLINE-PARADISE HILLS

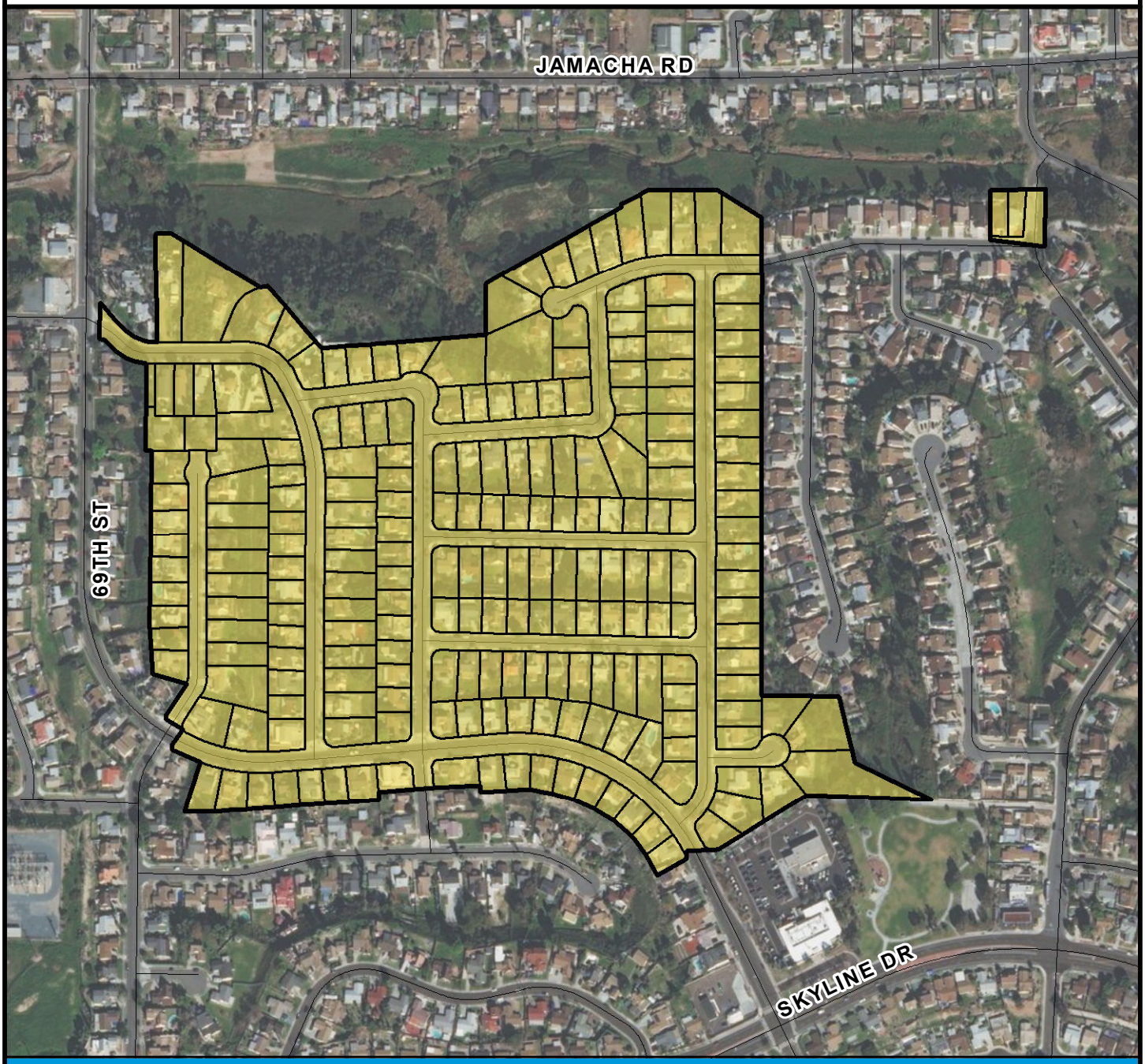

SURCHARGE PROJECT
SKYL-02: SKYLINE 02

BOUNDARY LEGEND

Project Boundary

Parcel Boundaries

N

PROJECT DATA

TRENCH LENGTH:	10,370 FT
SERVICE DROPS:	223
POWER POLE REMOVAL:	74
TRANSFORMER COUNT:	17
ESTIMATED COST:	$ 7,838,620

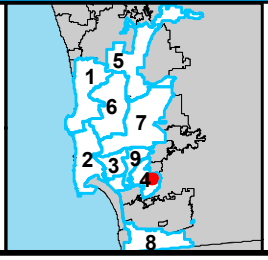

SanGIS
THIS MAP/DATA IS PROVIDED WITHOUT WARRANTY OF ANY KIND, EITHER EXPRESSED OR IMPLIED, INCLUDING BUT NOT LIMITED TO, THE IMPLIED WARRANTIES OF MERCHANTABILITY AND FITNESS FOR A PARTICULAR PURPOSE.

COUNCIL DISTRICT 4
NEIGHBORHOOD: SKYLINE
PLANNING COMMUNITY: SKYLINE-PARADISE HILLS

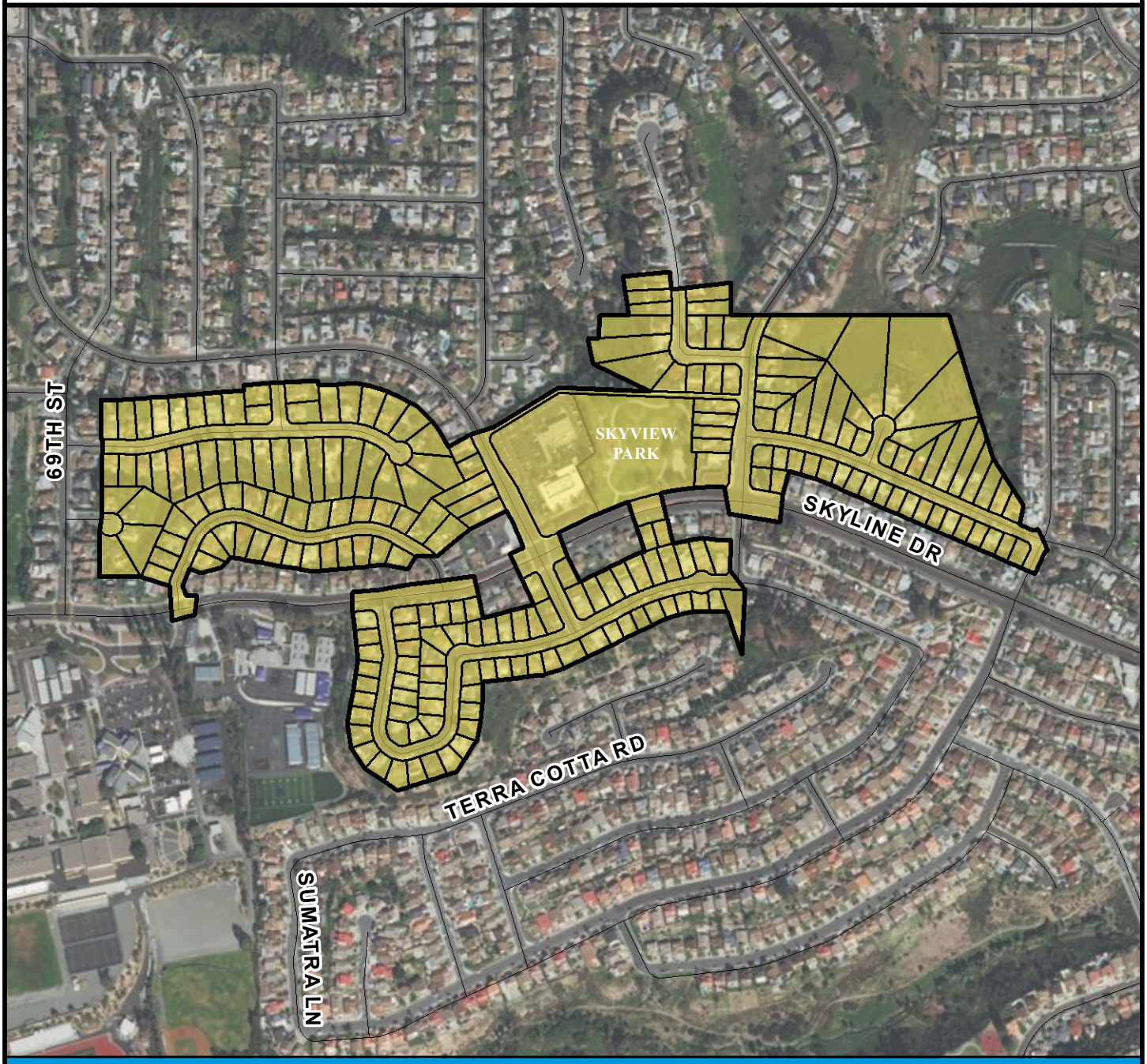

SURCHARGE PROJECT
SKYL-03: SKYLINE 03

BOUNDARY LEGEND

Project Boundary

Parcel Boundaries

N

PROJECT DATA

TRENCH LENGTH:	7,928 FT
SERVICE DROPS:	220
POWER POLE REMOVAL:	81
TRANSFORMER COUNT:	14
ESTIMATED COST:	$ 6,695,522

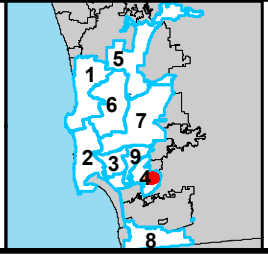

SanGIS
THIS MAP/DATA IS PROVIDED WITHOUT WARRANTY OF ANY KIND, EITHER EXPRESSED OR IMPLIED, INCLUDING BUT NOT LIMITED TO, THE IMPLIED WARRANTIES OF MERCHANTABILITY AND FITNESS FOR A PARTICULAR PURPOSE.

COUNCIL DISTRICT 4
NEIGHBORHOOD: SKYLINE
PLANNING COMMUNITY: SKYLINE-PARADISE HILLS

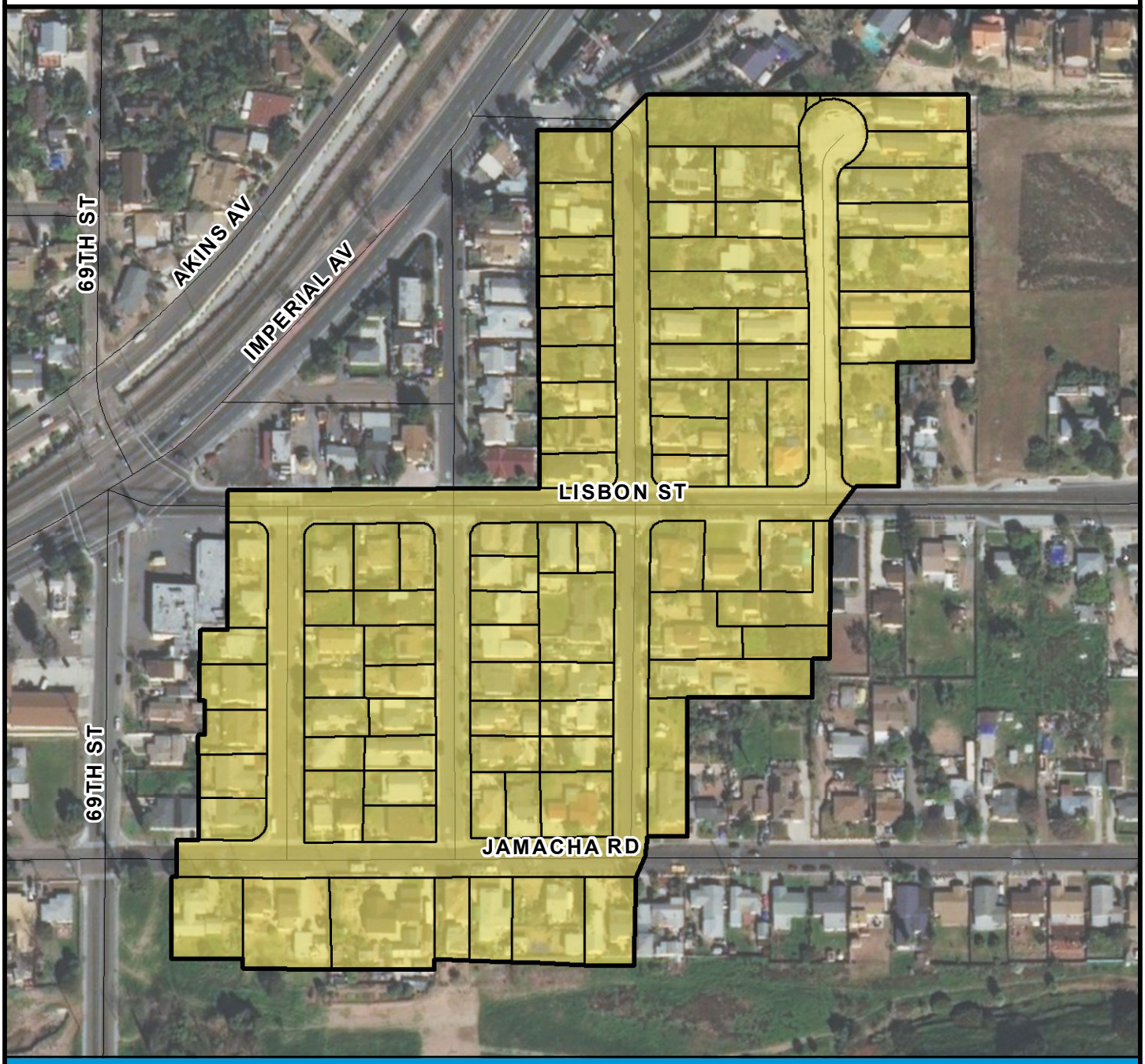

SURCHARGE PROJECT
SKYL-04: SKYLINE 04

BOUNDARY LEGEND

Project Boundary

Parcel Boundaries

N

PROJECT DATA

TRENCH LENGTH:	3,335 FT
SERVICE DROPS:	85
POWER POLE REMOVAL:	35
TRANSFORMER COUNT:	7
ESTIMATED COST:	$ 2,885,090

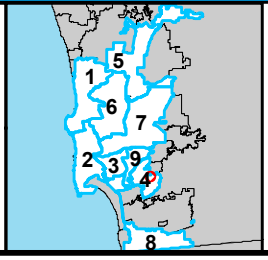

SanGIS

THIS MAP/DATA IS PROVIDED WITHOUT WARRANTY OF ANY KIND, EITHER EXPRESSED OR IMPLIED, INCLUDING BUT NOT LIMITED TO, THE IMPLIED WARRANTIES OF MERCHANTABILITY AND FITNESS FOR A PARTICULAR PURPOSE.

COUNCIL DISTRICT 4
NEIGHBORHOOD: VALENCIA PARK
KEYED MAP

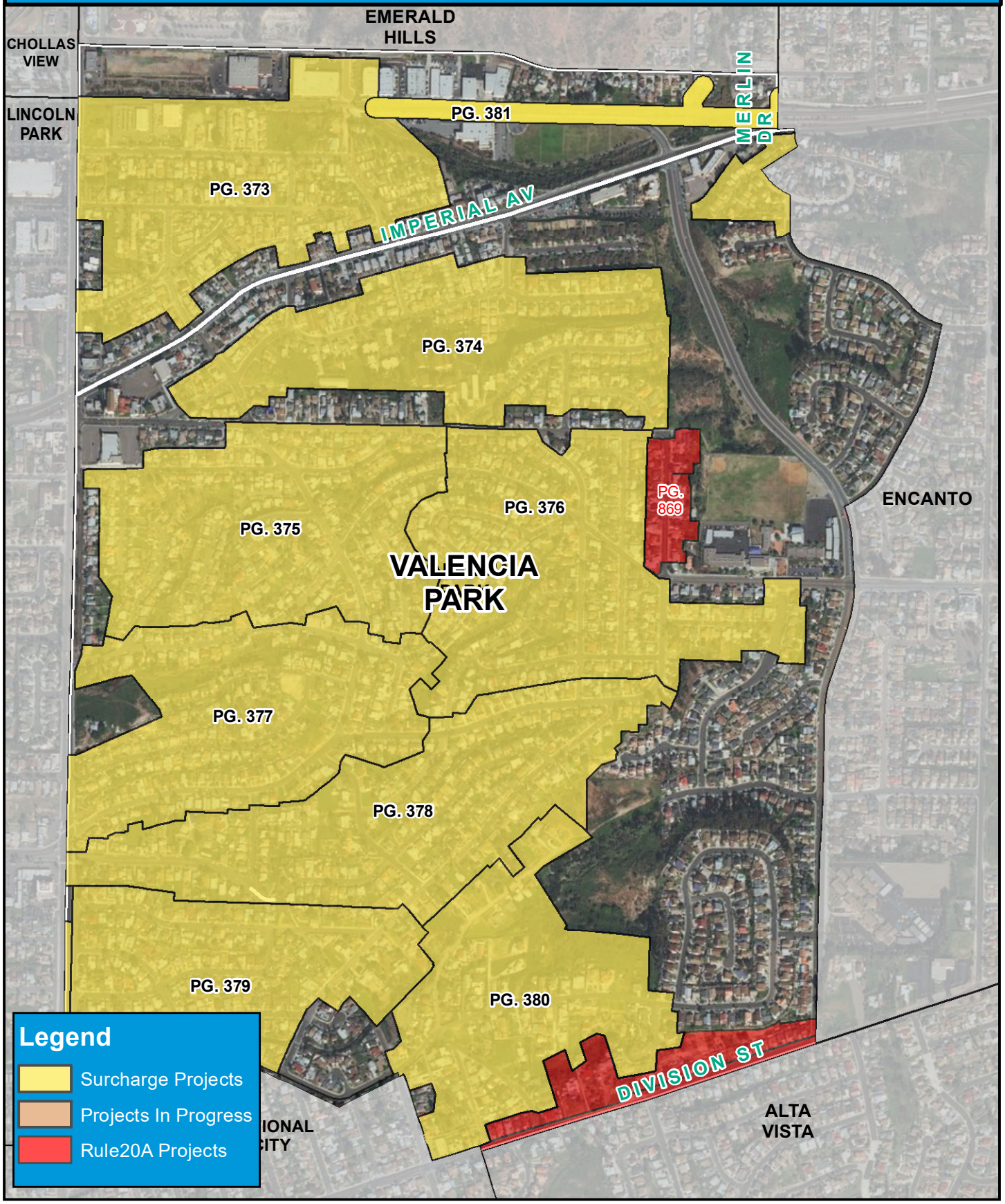

COUNCIL DISTRICT 4
NEIGHBORHOOD: VALENCIA PARK
PLANNING COMMUNITY: ENCANTO

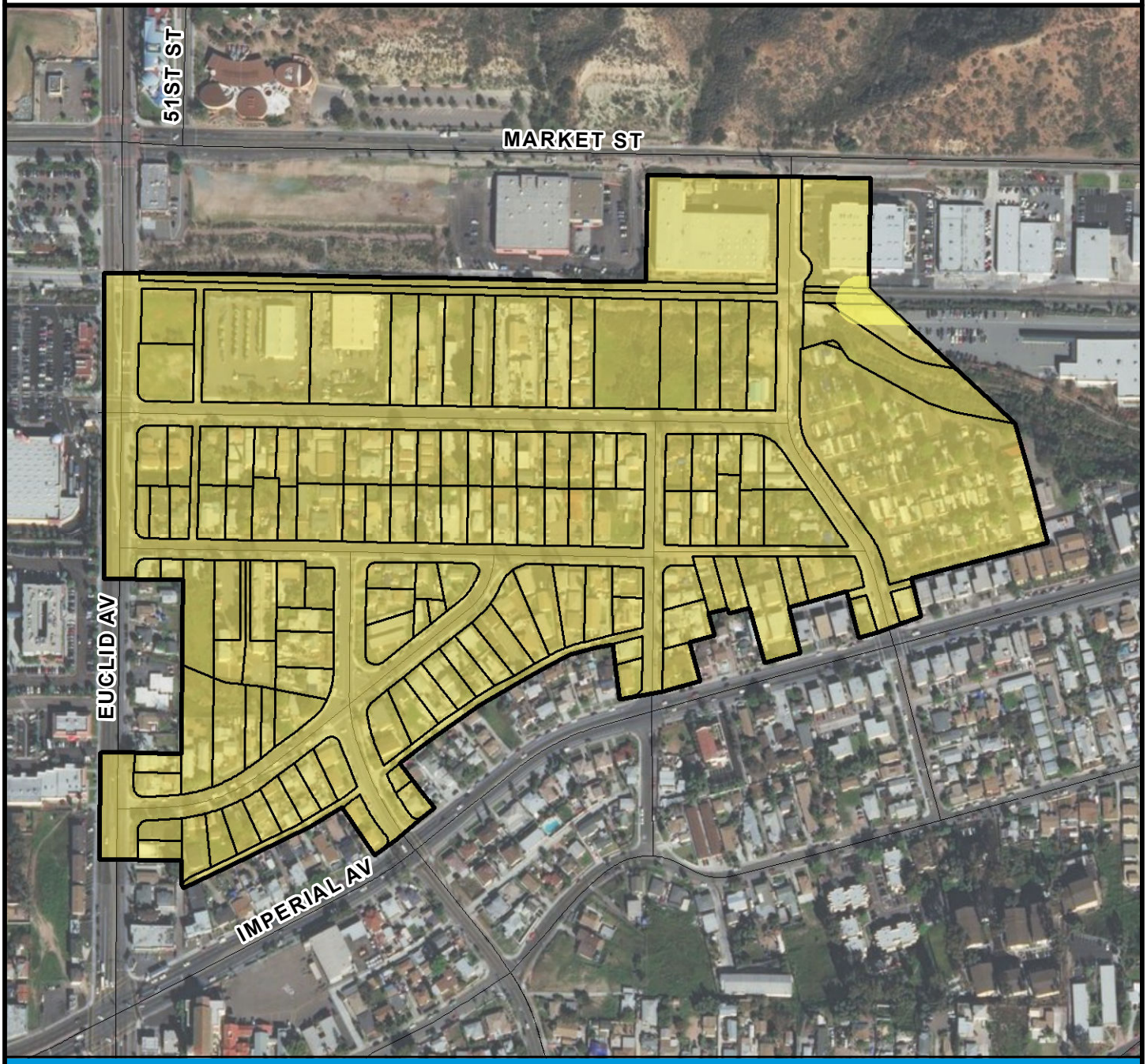

SURCHARGE PROJECT
VAPK-01: VALENCIA PARK 01

BOUNDARY LEGEND

Project Boundary

Parcel Boundaries

N

PROJECT DATA

TRENCH LENGTH:	8,357 FT
SERVICE DROPS:	131
POWER POLE REMOVAL:	62
TRANSFORMER COUNT:	17
ESTIMATED COST:	$ 5,941,672

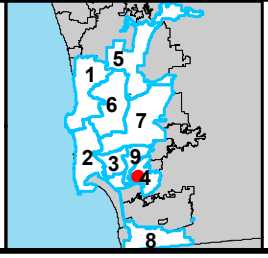

SanGIS
THIS MAP/DATA IS PROVIDED WITHOUT WARRANTY OF ANY KIND, EITHER EXPRESSED OR IMPLIED, INCLUDING BUT NOT LIMITED TO, THE IMPLIED WARRANTIES OF MERCHANTABILITY AND FITNESS FOR A PARTICULAR PURPOSE.

COUNCIL DISTRICT 4
NEIGHBORHOOD: VALENCIA PARK
PLANNING COMMUNITY: ENCANTO

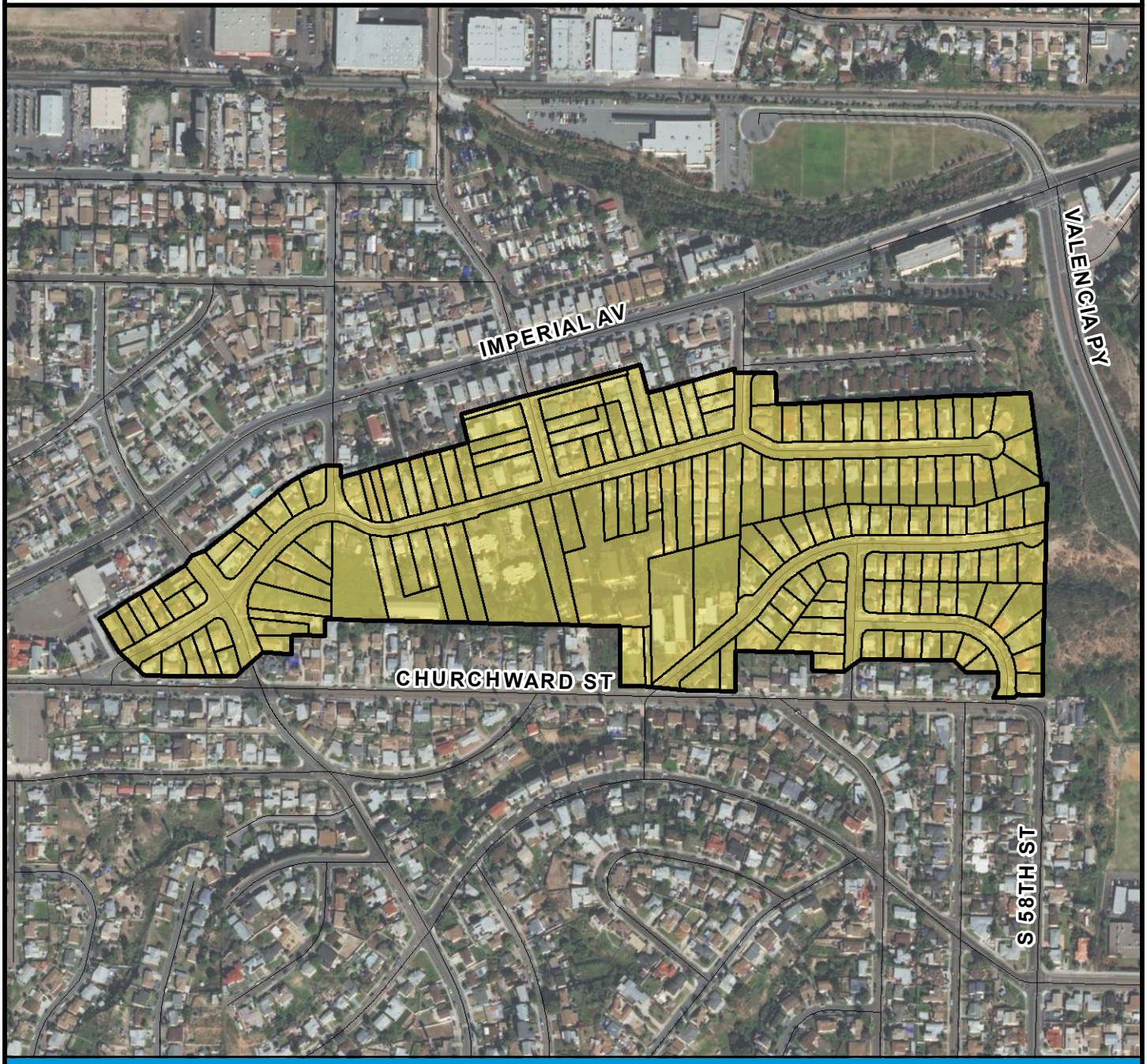

SURCHARGE PROJECT
VAPK-02: VALENCIA PARK 02

BOUNDARY LEGEND

Project Boundary

Parcel Boundaries

N

PROJECT DATA

TRENCH LENGTH:	6,538 FT
SERVICE DROPS:	161
POWER POLE REMOVAL:	67
TRANSFORMER COUNT:	12
ESTIMATED COST:	$ 5,335,478

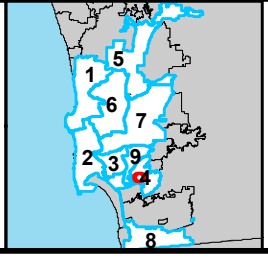

SanGIS
THIS MAP/DATA IS PROVIDED WITHOUT WARRANTY OF ANY KIND, EITHER EXPRESSED OR IMPLIED, INCLUDING BUT NOT LIMITED TO, THE IMPLIED WARRANTIES OF MERCHANTABILITY AND FITNESS FOR A PARTICULAR PURPOSE.

COUNCIL DISTRICT 4
NEIGHBORHOOD: VALENCIA PARK
PLANNING COMMUNITY: ENCANTO

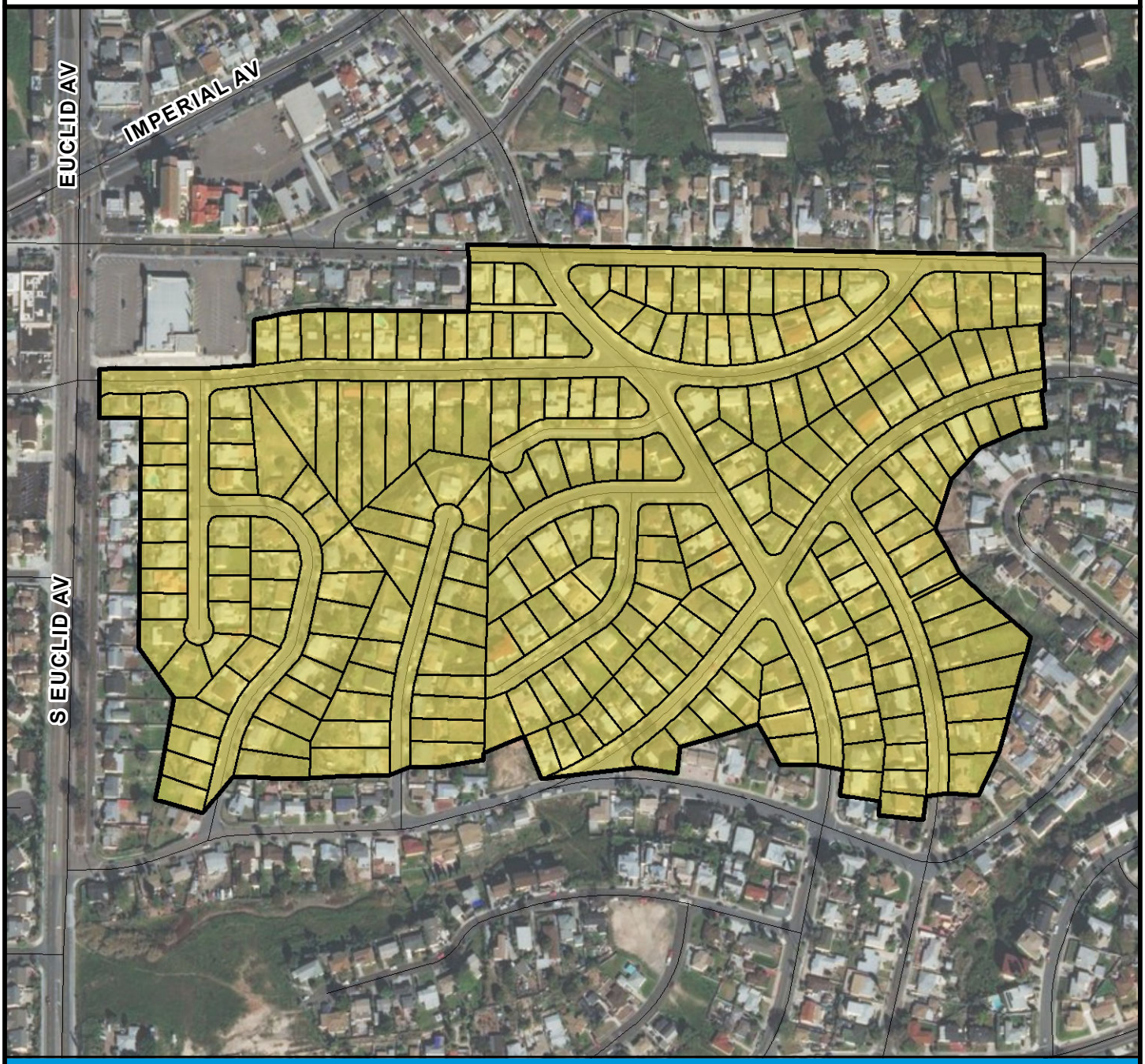

SURCHARGE PROJECT
VAPK-03: VALENCIA PARK 03

BOUNDARY LEGEND

Project Boundary

Parcel Boundaries

N

PROJECT DATA

TRENCH LENGTH:	9,774 FT
SERVICE DROPS:	233
POWER POLE REMOVAL:	91
TRANSFORMER COUNT:	16
ESTIMATED COST:	$ 7,797,404

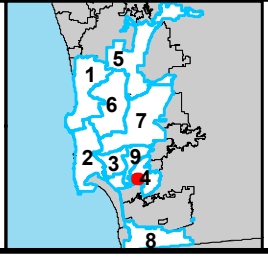

SanGIS
THIS MAP/DATA IS PROVIDED WITHOUT WARRANTY OF ANY KIND, EITHER EXPRESSED OR IMPLIED, INCLUDING BUT NOT LIMITED TO, THE IMPLIED WARRANTIES OF MERCHANTABILITY AND FITNESS FOR A PARTICULAR PURPOSE.

COUNCIL DISTRICT 4
NEIGHBORHOOD: VALENCIA PARK
PLANNING COMMUNITY: ENCANTO

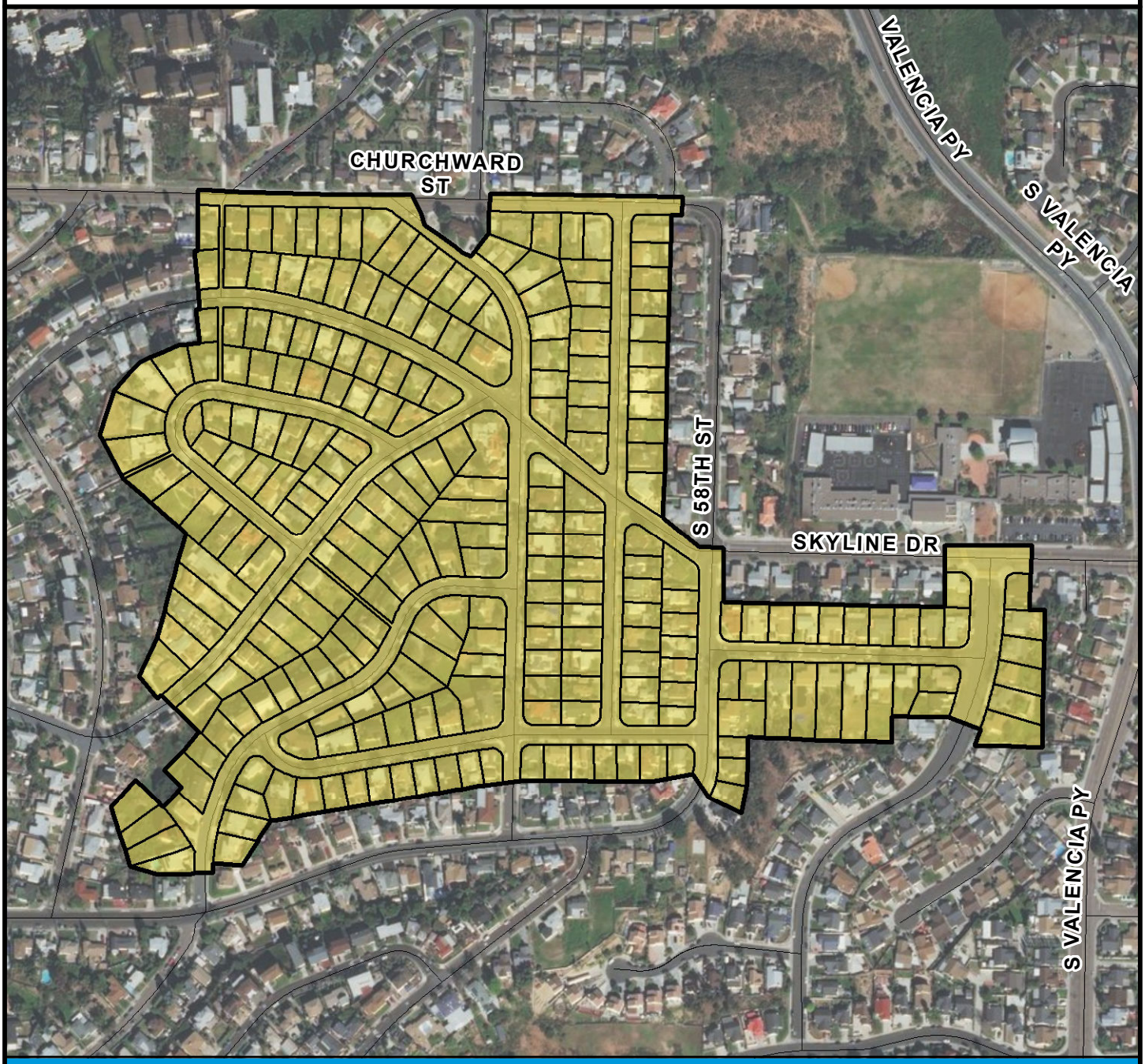

SURCHARGE PROJECT
VAPK-04: VALENCIA PARK 04

BOUNDARY LEGEND

N

Project Boundary

Parcel Boundaries

PROJECT DATA

TRENCH LENGTH:	12,096 FT
SERVICE DROPS:	250
POWER POLE REMOVAL:	107
TRANSFORMER COUNT:	21
ESTIMATED COST:	$ 9,277,385

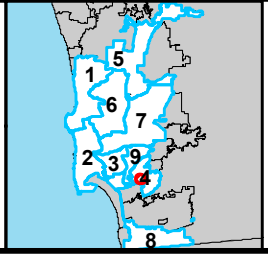

SanGIS
THIS MAP/DATA IS PROVIDED WITHOUT WARRANTY OF ANY KIND, EITHER EXPRESSED OR IMPLIED, INCLUDING BUT NOT LIMITED TO, THE IMPLIED WARRANTIES OF MERCHANTABILITY AND FITNESS FOR A PARTICULAR PURPOSE.

COUNCIL DISTRICT 4
NEIGHBORHOOD: VALENCIA PARK
PLANNING COMMUNITY: ENCANTO

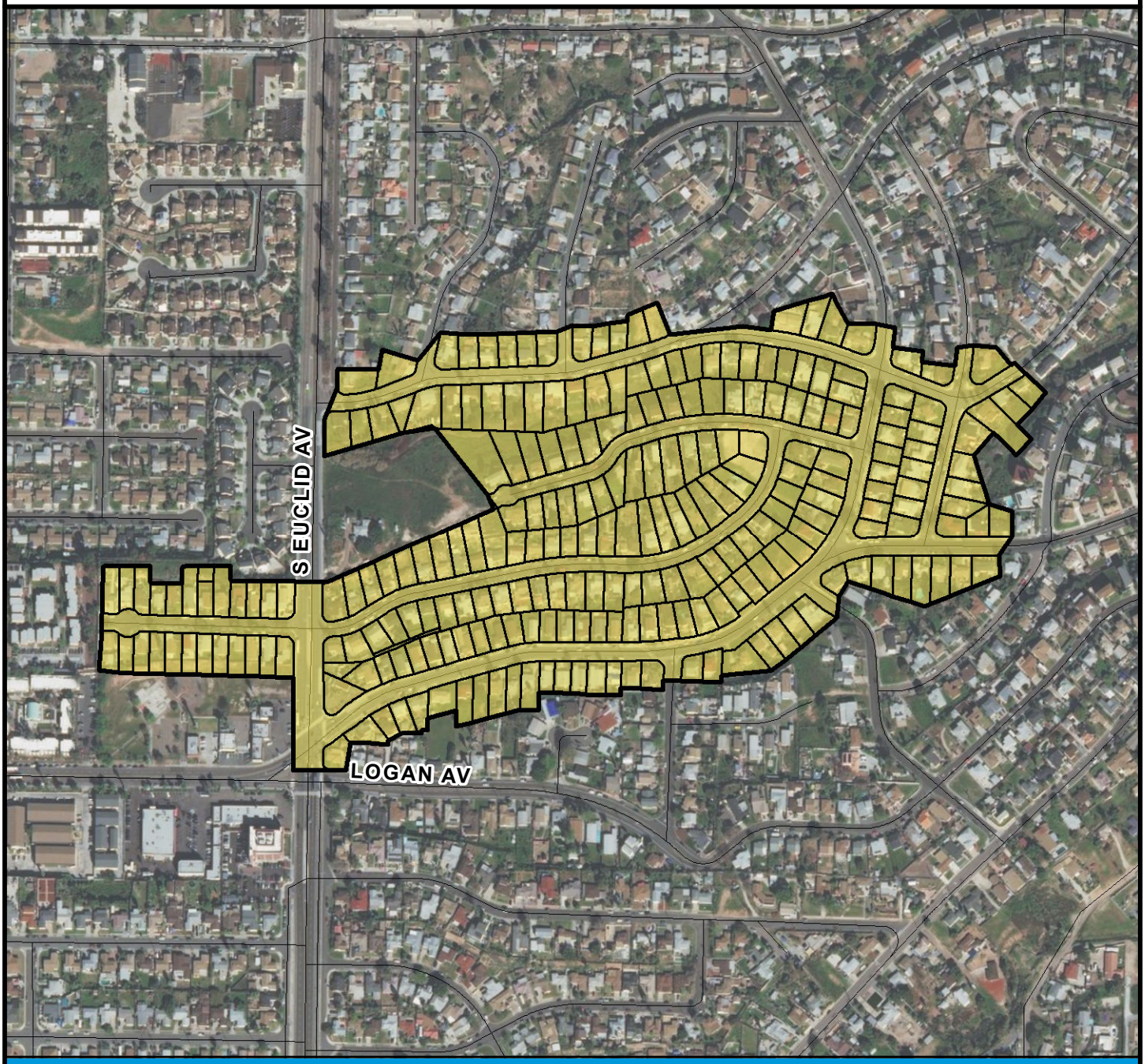

SURCHARGE PROJECT
VAPK-05: VALENCIA PARK 05

BOUNDARY LEGEND

Project Boundary

Parcel Boundaries

N

PROJECT DATA

TRENCH LENGTH:	10,821 FT
SERVICE DROPS:	249
POWER POLE REMOVAL:	87
TRANSFORMER COUNT:	16
ESTIMATED COST:	$ 8,408,375

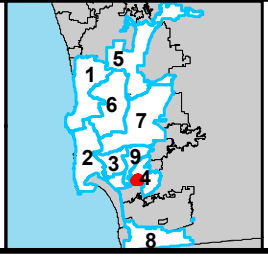

SanGIS
THIS MAP/DATA IS PROVIDED WITHOUT WARRANTY OF ANY KIND, EITHER EXPRESSED OR IMPLIED, INCLUDING BUT NOT LIMITED TO, THE IMPLIED WARRANTIES OF MERCHANTABILITY AND FITNESS FOR A PARTICULAR PURPOSE.

COUNCIL DISTRICT 4
NEIGHBORHOOD: VALENCIA PARK
PLANNING COMMUNITY: ENCANTO

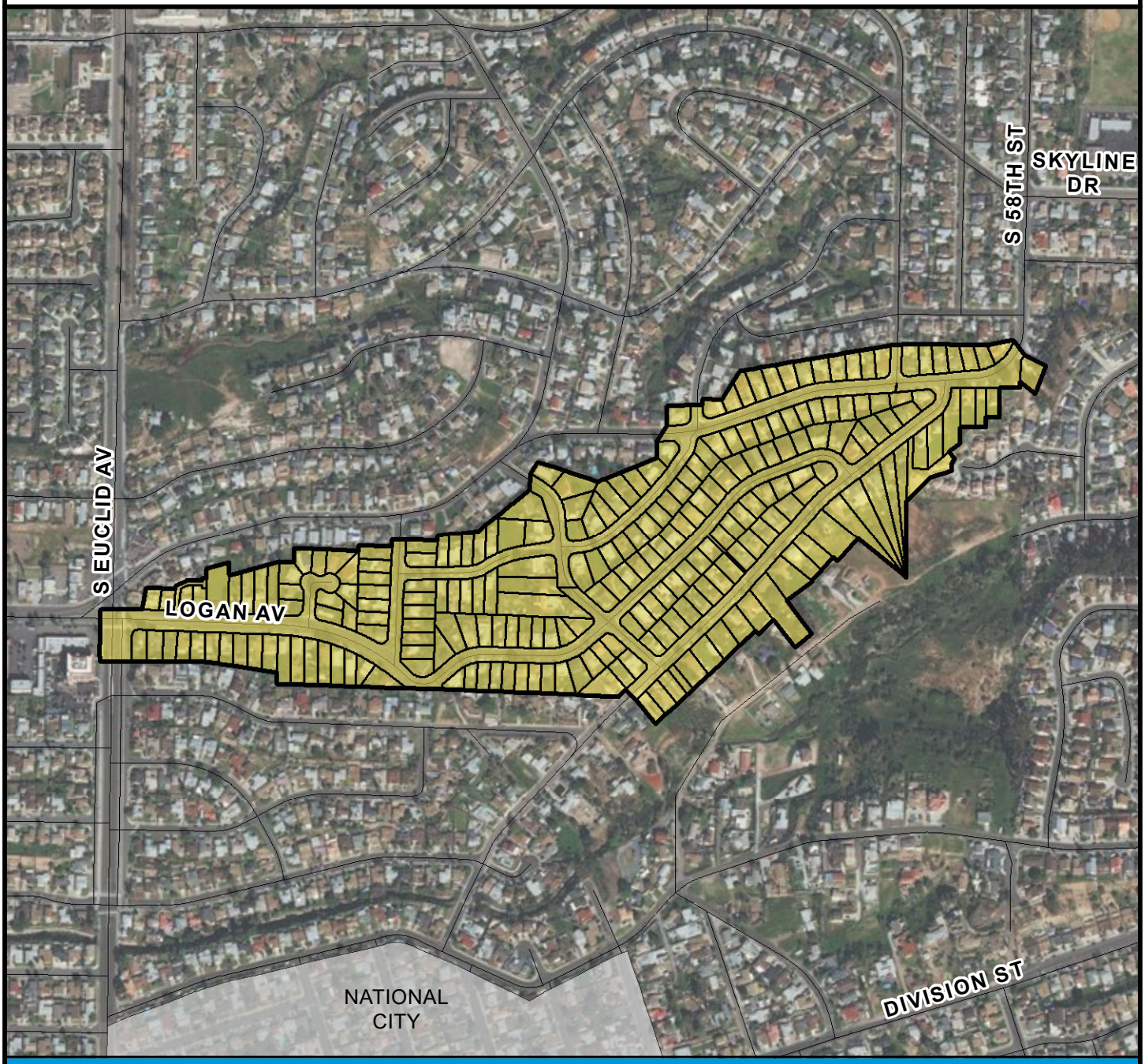

SURCHARGE PROJECT
VAPK-06: VALENCIA PARK 06

BOUNDARY LEGEND

Project Boundary

Parcel Boundaries

N

PROJECT DATA

TRENCH LENGTH:	11,878 FT
SERVICE DROPS:	235
POWER POLE REMOVAL:	94
TRANSFORMER COUNT:	17
ESTIMATED COST:	$ 8,823,274

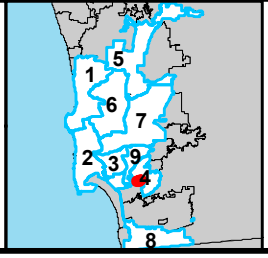

SanGIS
THIS MAP/DATA IS PROVIDED WITHOUT WARRANTY OF ANY KIND, EITHER EXPRESSED OR IMPLIED, INCLUDING BUT NOT LIMITED TO, THE IMPLIED WARRANTIES OF MERCHANTABILITY AND FITNESS FOR A PARTICULAR PURPOSE.

COUNCIL DISTRICT 4
NEIGHBORHOOD: VALENCIA PARK
PLANNING COMMUNITY: ENCANTO

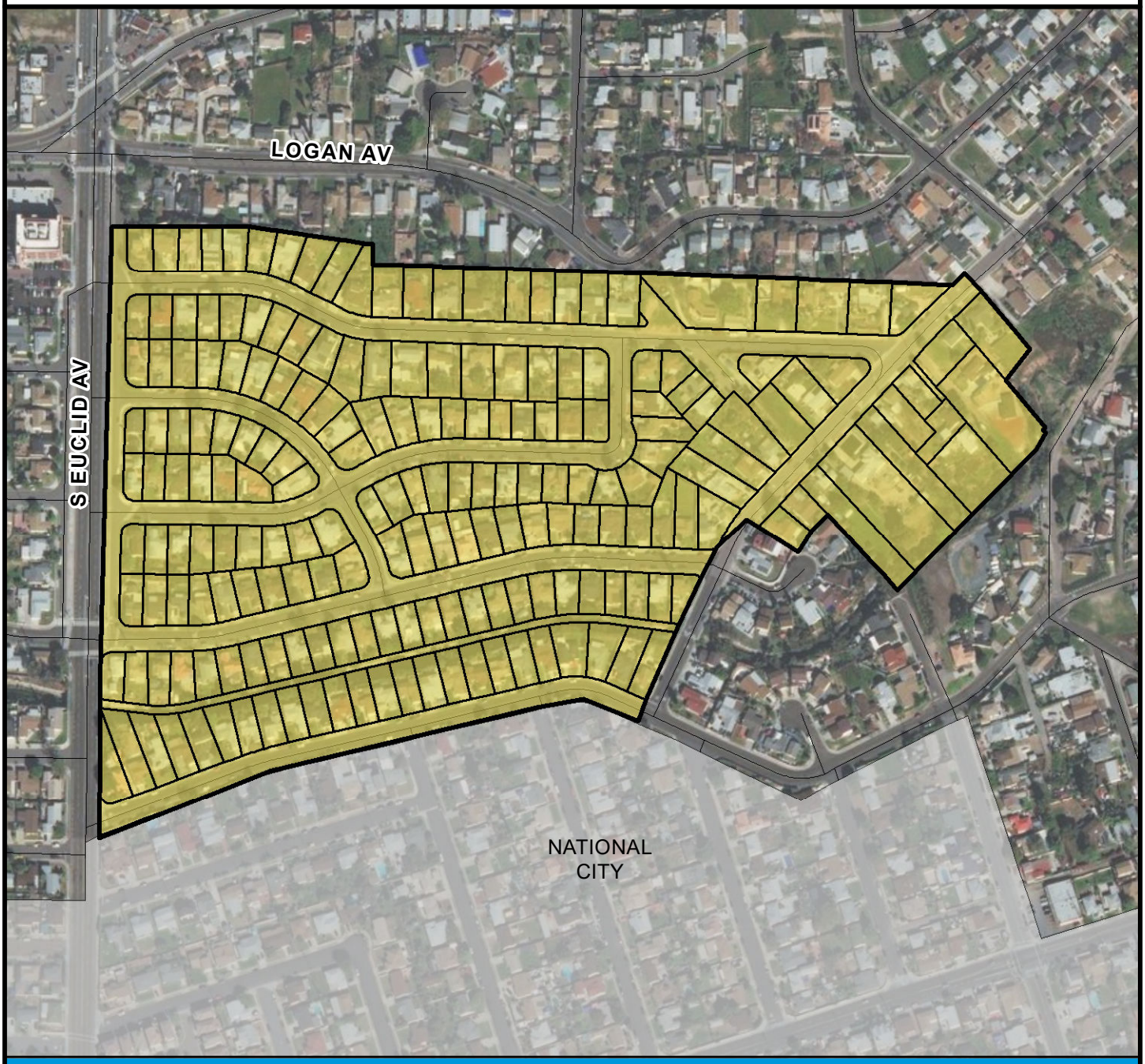

SURCHARGE PROJECT
VAPK-07: VALENCIA PARK 07

BOUNDARY LEGEND

N

Project Boundary

Parcel Boundaries

PROJECT DATA

TRENCH LENGTH:	8,831 FT
SERVICE DROPS:	205
POWER POLE REMOVAL:	67
TRANSFORMER COUNT:	14
ESTIMATED COST:	$ 6,871,808

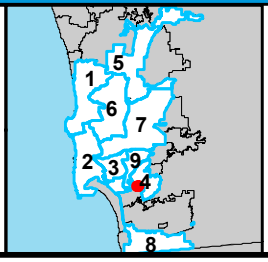

SanGIS
THIS MAP/DATA IS PROVIDED WITHOUT WARRANTY OF ANY KIND, EITHER EXPRESSED OR IMPLIED, INCLUDING BUT NOT LIMITED TO, THE IMPLIED WARRANTIES OF MERCHANTABILITY AND FITNESS FOR A PARTICULAR PURPOSE.

COUNCIL DISTRICT 4
NEIGHBORHOOD: VALENCIA PARK
PLANNING COMMUNITY: ENCANTO

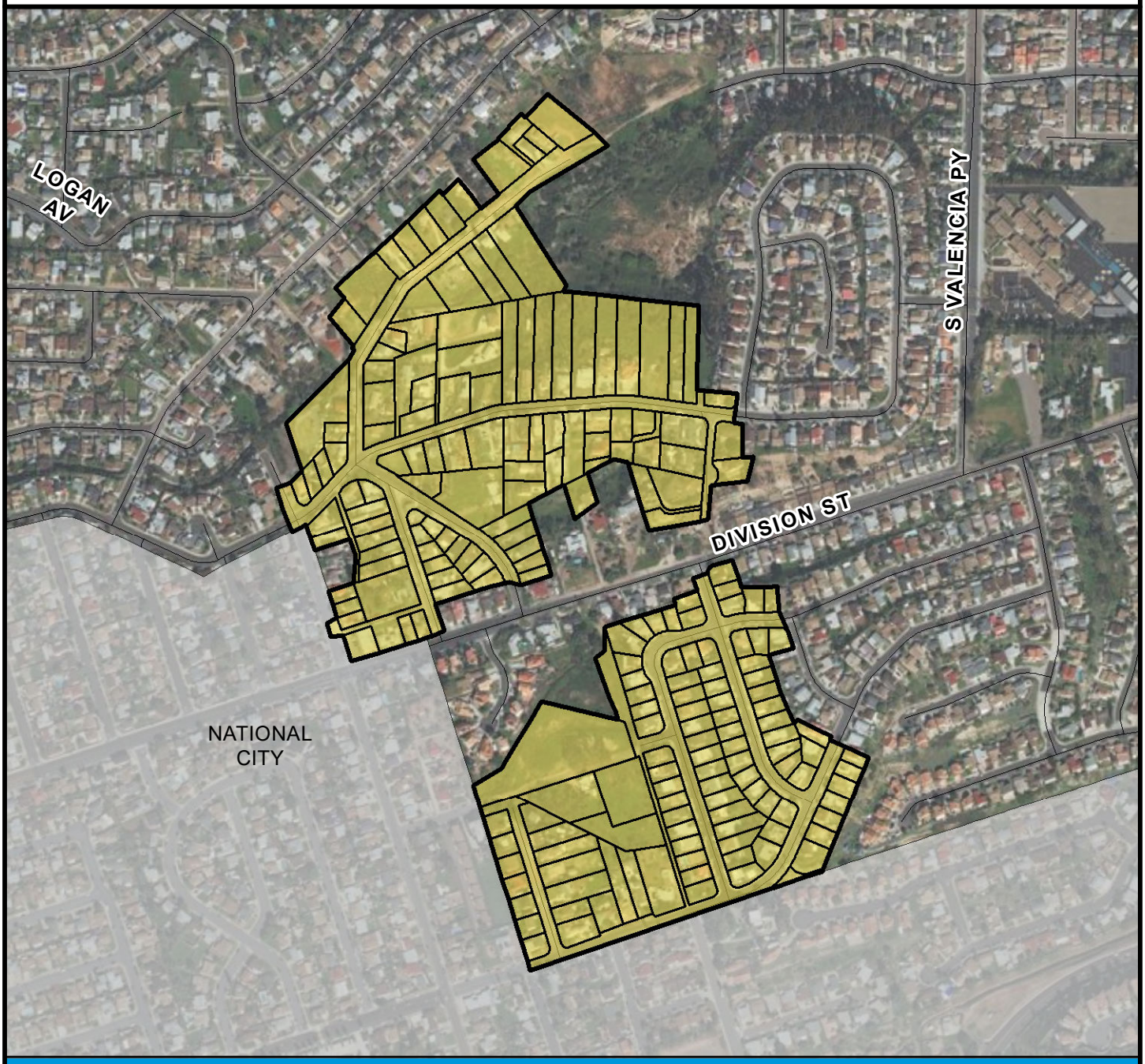

SURCHARGE PROJECT
VAPK-08: VALENCIA PARK 08

BOUNDARY LEGEND

Project Boundary

Parcel Boundaries

N

PROJECT DATA

TRENCH LENGTH:	11,279 FT
SERVICE DROPS:	207
POWER POLE REMOVAL:	87
TRANSFORMER COUNT:	18
ESTIMATED COST:	$ 8,170,480

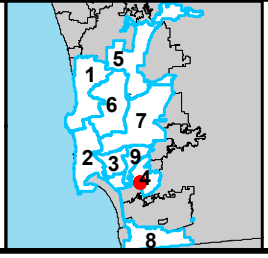

SanGIS
THIS MAP/DATA IS PROVIDED WITHOUT WARRANTY OF ANY KIND, EITHER EXPRESSED OR IMPLIED, INCLUDING BUT NOT LIMITED TO, THE IMPLIED WARRANTIES OF MERCHANTABILITY AND FITNESS FOR A PARTICULAR PURPOSE.

COUNCIL DISTRICT 4
NEIGHBORHOOD: VALENCIA PARK
PLANNING COMMUNITY: ENCANTO



SURCHARGE PROJECT
VAPK-S1: VALENCIA PARK SEGMENT 01

BOUNDARY LEGEND

Project Boundary

Parcel Boundaries

N

PROJECT DATA

TRENCH LENGTH:	2,881 FT
SERVICE DROPS:	9
POWER POLE REMOVAL:	15
TRANSFORMER COUNT:	2
ESTIMATED COST:	$ 1,669,575

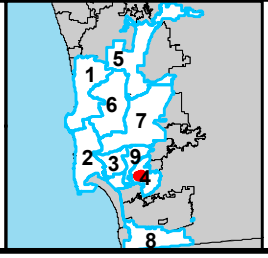

SanGIS
THIS MAP/DATA IS PROVIDED WITHOUT WARRANTY OF ANY KIND, EITHER EXPRESSED OR IMPLIED, INCLUDING BUT NOT LIMITED TO, THE IMPLIED WARRANTIES OF MERCHANTABILITY AND FITNESS FOR A PARTICULAR PURPOSE.

COUNCIL DISTRICT 5
NEIGHBORHOODS
KEYED MAP

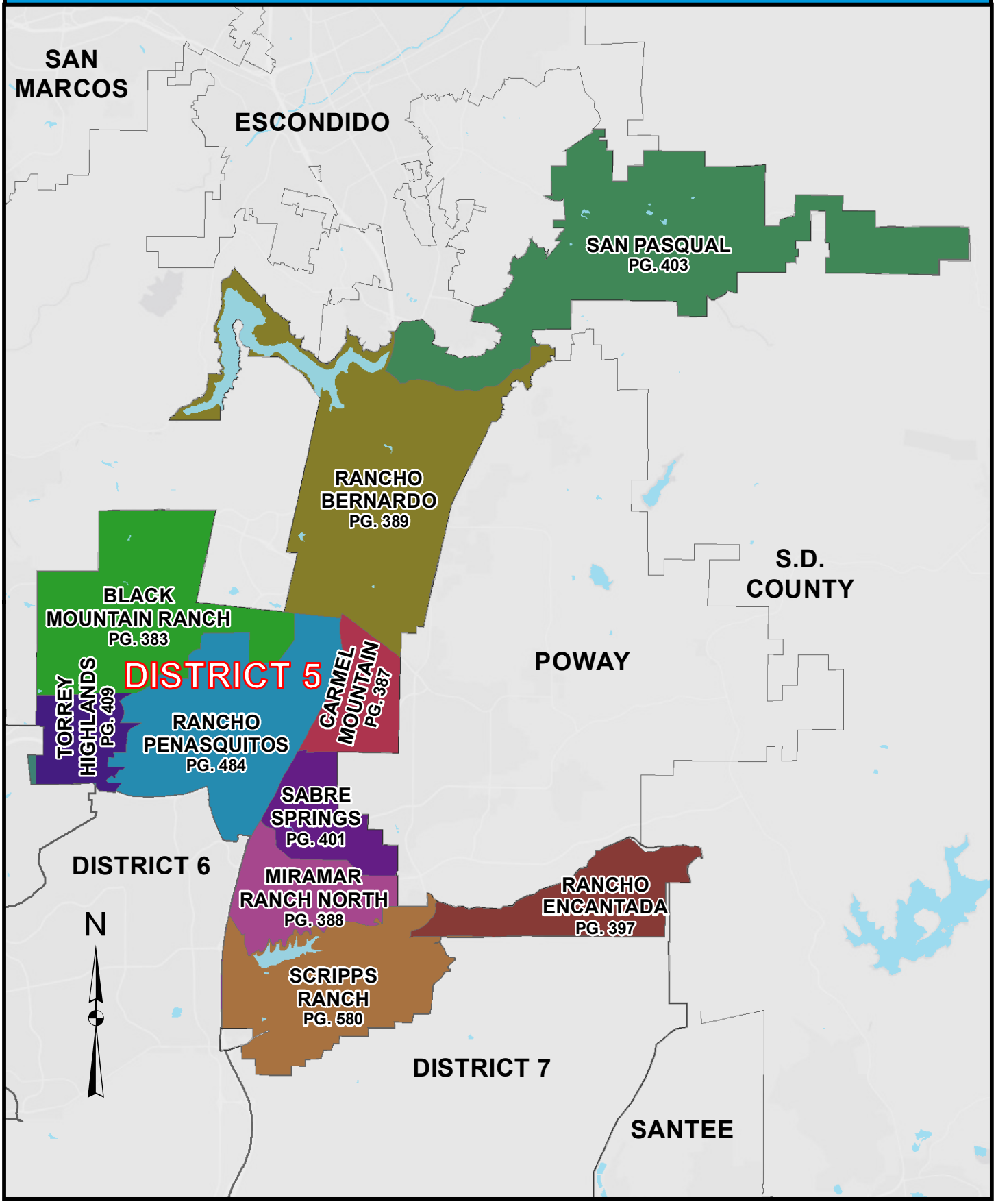

COUNCIL DISTRICT 5
NEIGHBORHOOD: BLACK MOUNTAIN RANCH
KEYED MAP



COUNCIL DISTRICT 5
NEIGHBORHOOD: BLACK MOUNTAIN RANCH
PLANNING COMMUNITY: BLACK MOUNTAIN RANCH



SURCHARGE PROJECT
BMTN-S1: BLACK MOUNTAIN RANCH SEGMENT 01

BOUNDARY LEGEND

Project Boundary

Parcel Boundaries

N

PROJECT DATA

TRENCH LENGTH:	11,881 FT
SERVICE DROPS:	10
POWER POLE REMOVAL:	30
TRANSFORMER COUNT:	1
ESTIMATED COST:	$ 5,633,235

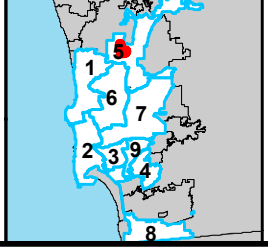

SanGIS
THIS MAP/DATA IS PROVIDED WITHOUT WARRANTY OF ANY KIND, EITHER EXPRESSED OR IMPLIED, INCLUDING BUT NOT LIMITED TO, THE IMPLIED WARRANTIES OF MERCHANTABILITY AND FITNESS FOR A PARTICULAR PURPOSE.

COUNCIL DISTRICT 5
NEIGHBORHOOD: BLACK MOUNTAIN RANCH
PLANNING COMMUNITY: BLACK MOUNTAIN RANCH

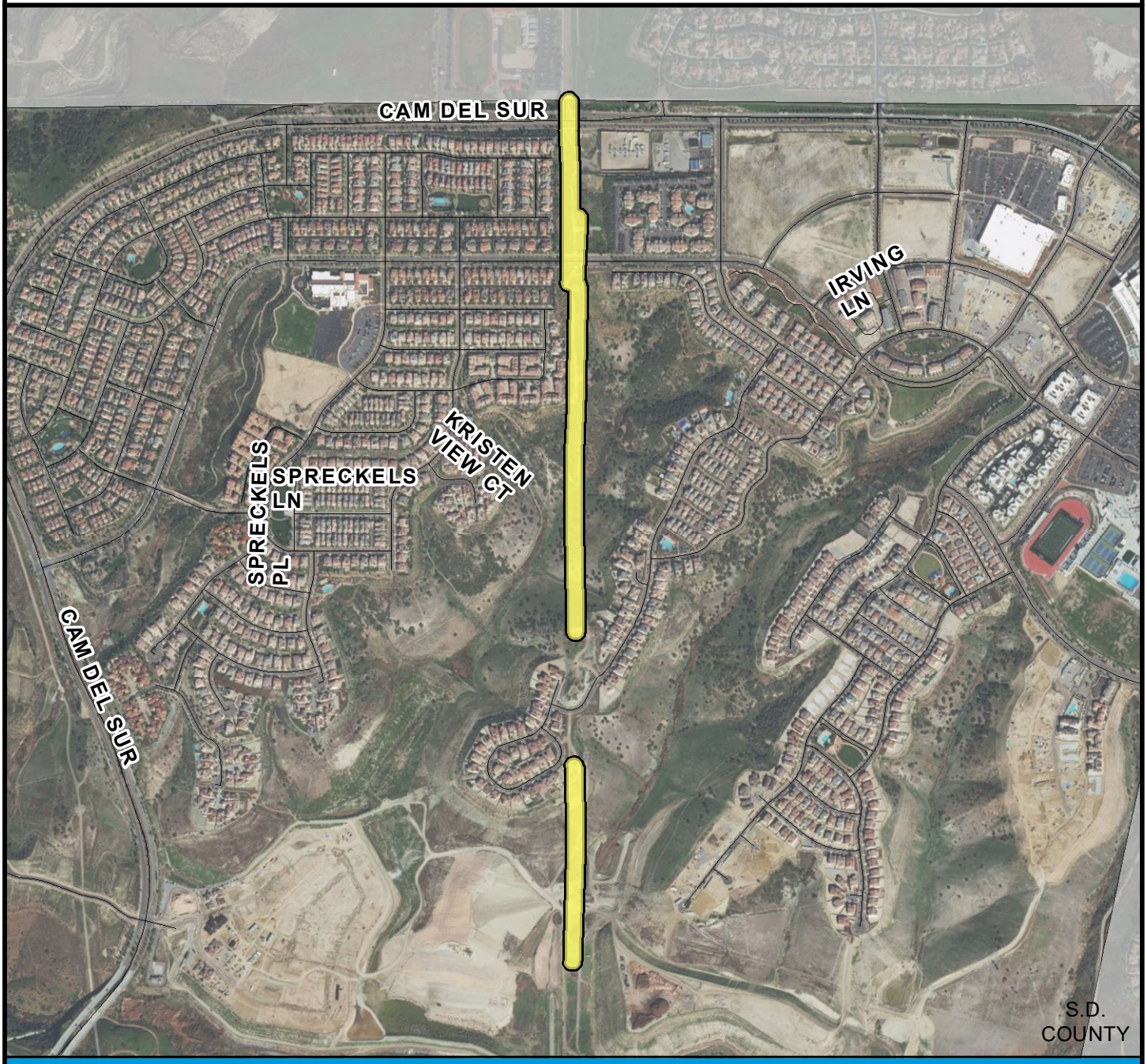

SURCHARGE PROJECT
BMTN-S2: BLACK MOUNTAIN RANCH SEGMENT 02

BOUNDARY LEGEND

Project Boundary

Parcel Boundaries

N

PROJECT DATA

TRENCH LENGTH:	5,496 FT
SERVICE DROPS:	1
POWER POLE REMOVAL:	10
TRANSFORMER COUNT:	0
ESTIMATED COST:	$ 2,641,947

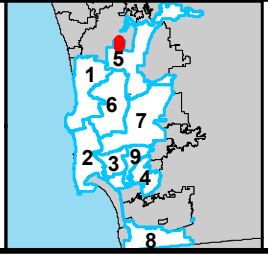

SanGIS
THIS MAP/DATA IS PROVIDED WITHOUT WARRANTY OF ANY KIND, EITHER EXPRESSED OR IMPLIED, INCLUDING BUT NOT LIMITED TO, THE IMPLIED WARRANTIES OF MERCHANTABILITY AND FITNESS FOR A PARTICULAR PURPOSE.

COUNCIL DISTRICT 5
NEIGHBORHOOD: BLACK MOUNTAIN RANCH
PLANNING COMMUNITY: BLACK MOUNTAIN RANCH



SURCHARGE PROJECT
BMTN-S3: BLACK MOUNTAIN RANCH SEGMENT 03

BOUNDARY LEGEND

Project Boundary

Parcel Boundaries

N

PROJECT DATA

TRENCH LENGTH:		1,427 FT
SERVICE DROPS:		0
POWER POLE REMOVAL:		8
TRANSFORMER COUNT:		3
ESTIMATED COST:	$	940,431

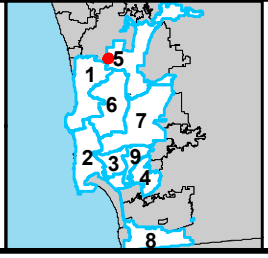

SanGIS
THIS MAP/DATA IS PROVIDED WITHOUT WARRANTY OF ANY KIND, EITHER EXPRESSED OR IMPLIED, INCLUDING BUT NOT LIMITED TO, THE IMPLIED WARRANTIES OF MERCHANTABILITY AND FITNESS FOR A PARTICULAR PURPOSE.

COUNCIL DISTRICT 5
NEIGHBORHOOD: CARMEL MOUNTAIN
KEYED MAP



COUNCIL DISTRICT 5
NEIGHBORHOOD: MIRAMAR RANCH NORTH
KEYED MAP

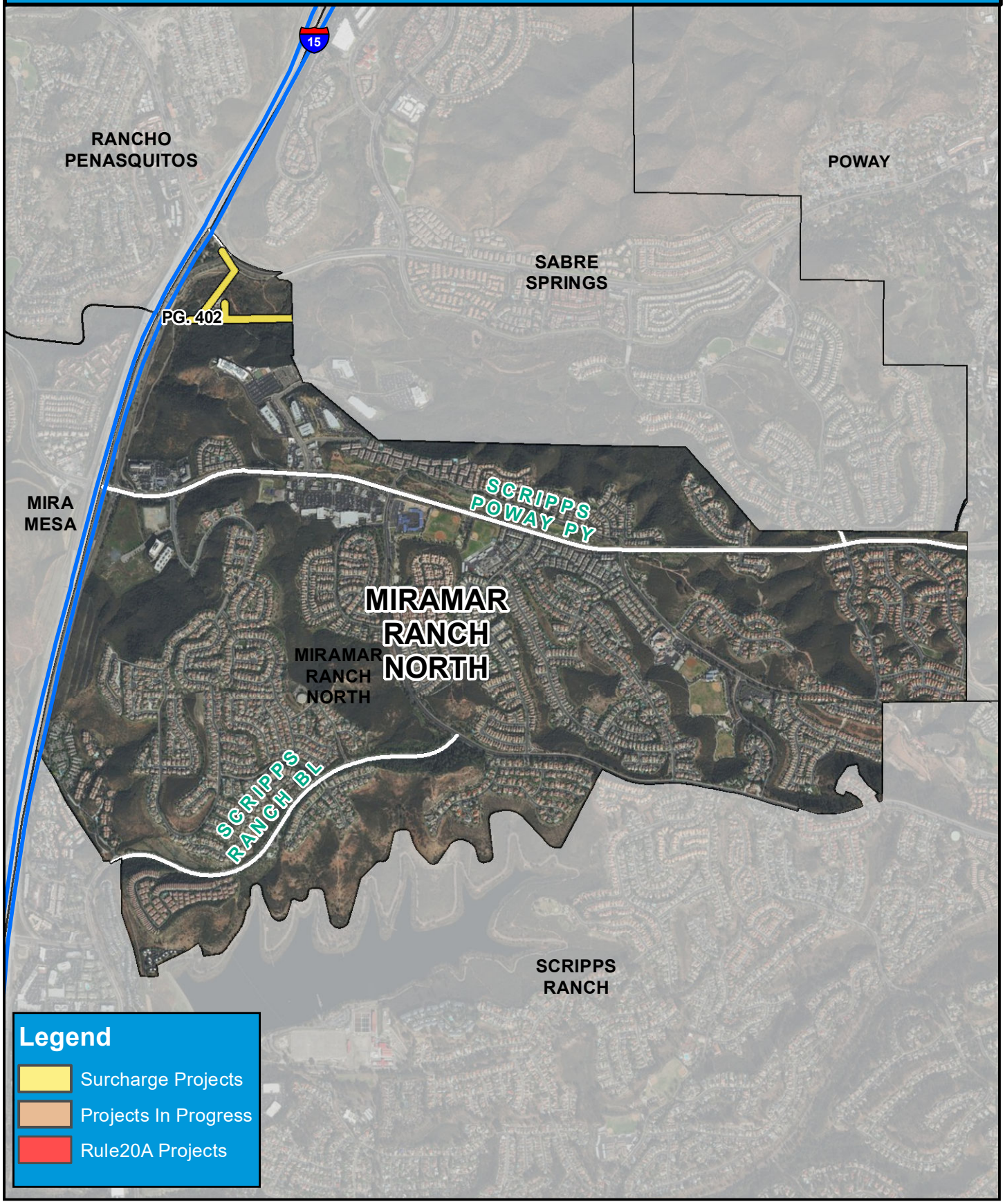

COUNCIL DISTRICT 5
NEIGHBORHOOD: RANCHO BERNARDO
KEYED MAP

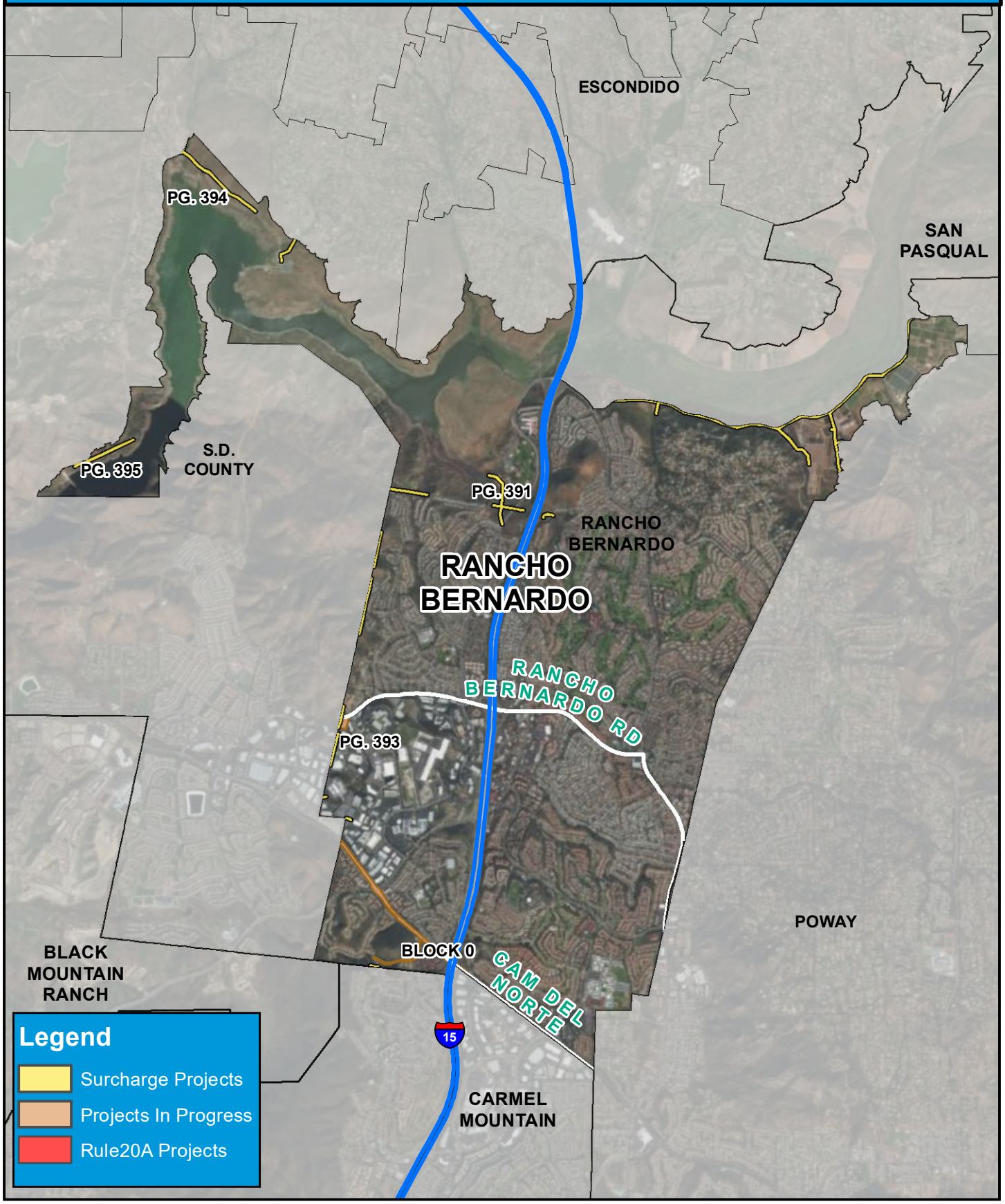

COUNCIL DISTRICT 5
NEIGHBORHOOD: RANCHO BERNARDO
PLANNING COMMUNITY: SAN PASQUAL



SURCHARGE PROJECT
RCHB-S1: RANCHO BERNARDO SEGMENT 01

BOUNDARY LEGEND

Project Boundary

Parcel Boundaries

N

PROJECT DATA

TRENCH LENGTH:	21,241 FT
SERVICE DROPS:	0
POWER POLE REMOVAL:	62
TRANSFORMER COUNT:	11
ESTIMATED COST:	$ 9,941,096

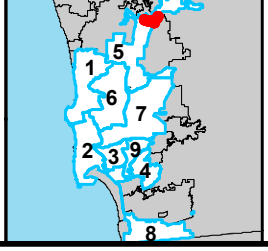

SanGIS
THIS MAP/DATA IS PROVIDED WITHOUT WARRANTY OF ANY KIND, EITHER EXPRESSED OR IMPLIED, INCLUDING BUT NOT LIMITED TO, THE IMPLIED WARRANTIES OF MERCHANTABILITY AND FITNESS FOR A PARTICULAR PURPOSE.

COUNCIL DISTRICT 5
NEIGHBORHOOD: RANCHO BERNARDO
PLANNING COMMUNITY: RANCHO BERNARDO



SURCHARGE PROJECT
RCHB-S2: RANCHO BERNARDO SEGMENT 02

BOUNDARY LEGEND

Project Boundary

Parcel Boundaries

N

PROJECT DATA

TRENCH LENGTH:	3,619 FT
SERVICE DROPS:	0
POWER POLE REMOVAL:	25
TRANSFORMER COUNT:	1
ESTIMATED COST:	$ 1,926,066

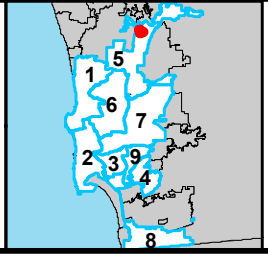

SanGIS
THIS MAP/DATA IS PROVIDED WITHOUT WARRANTY OF ANY KIND, EITHER EXPRESSED OR IMPLIED, INCLUDING BUT NOT LIMITED TO, THE IMPLIED WARRANTIES OF MERCHANTABILITY AND FITNESS FOR A PARTICULAR PURPOSE.

COUNCIL DISTRICT 5
NEIGHBORHOOD: RANCHO BERNARDO
PLANNING COMMUNITY: RANCHO BERNARDO

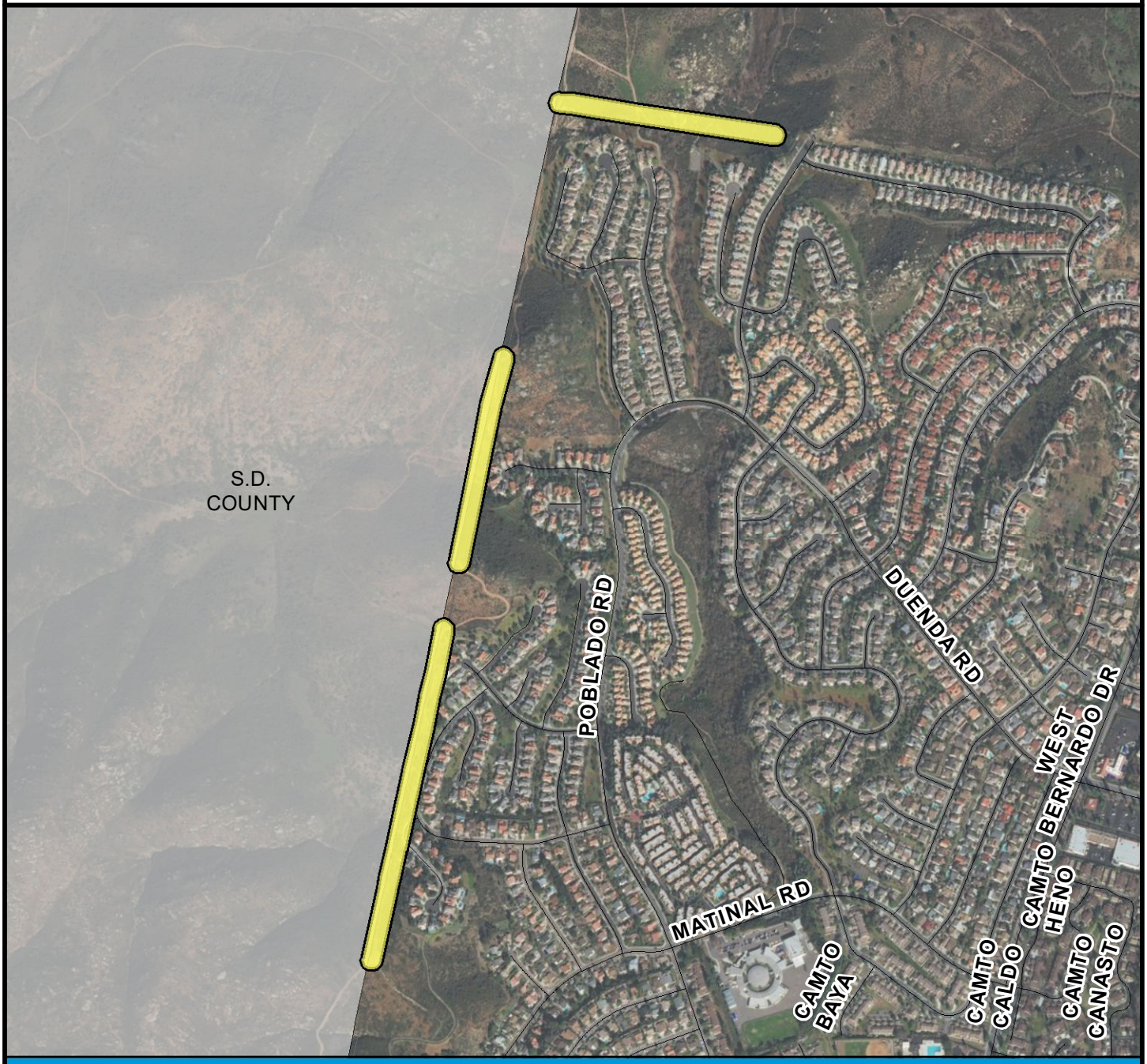

SURCHARGE PROJECT
RCHB-S3: RANCHO BERNARDO SEGMENT 03

BOUNDARY LEGEND

N

Project Boundary

Parcel Boundaries

PROJECT DATA

TRENCH LENGTH:	4,660 FT
SERVICE DROPS:	3
POWER POLE REMOVAL:	10
TRANSFORMER COUNT:	0
ESTIMATED COST:	$ 2,301,910

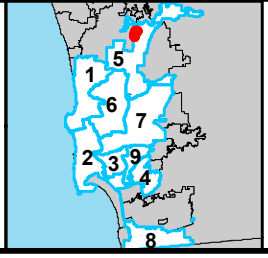

SanGIS
THIS MAP/DATA IS PROVIDED WITHOUT WARRANTY OF ANY KIND, EITHER EXPRESSED OR IMPLIED, INCLUDING BUT NOT LIMITED TO, THE IMPLIED WARRANTIES OF MERCHANTABILITY AND FITNESS FOR A PARTICULAR PURPOSE.

COUNCIL DISTRICT 5
NEIGHBORHOOD: RANCHO BERNARDO
PLANNING COMMUNITY: RANCHO BERNARDO



SURCHARGE PROJECT
RCHB-S4: RANCHO BERNARDO SEGMENT 04

BOUNDARY LEGEND

- Project Boundary
- Parcel Boundaries

N

PROJECT DATA

TRENCH LENGTH:	2,262 FT
SERVICE DROPS:	0
POWER POLE REMOVAL:	7
TRANSFORMER COUNT:	0
ESTIMATED COST:	$ 1,209,888

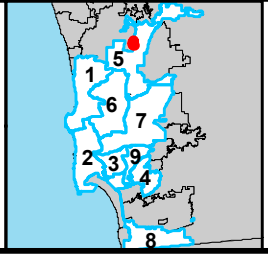

SanGIS
THIS MAP/DATA IS PROVIDED WITHOUT WARRANTY OF ANY KIND, EITHER EXPRESSED OR IMPLIED, INCLUDING BUT NOT LIMITED TO, THE IMPLIED WARRANTIES OF MERCHANTABILITY AND FITNESS FOR A PARTICULAR PURPOSE.

COUNCIL DISTRICT 5
NEIGHBORHOOD: RANCHO BERNARDO
PLANNING COMMUNITY: SAN PASQUAL



SURCHARGE PROJECT
RCHB-S5: RANCHO BERNARDO SEGMENT 05

BOUNDARY LEGEND

Project Boundary

Parcel Boundaries

N

PROJECT DATA

TRENCH LENGTH:	4,752 FT
SERVICE DROPS:	0
POWER POLE REMOVAL:	15
TRANSFORMER COUNT:	1
ESTIMATED COST:	$ 2,350,182

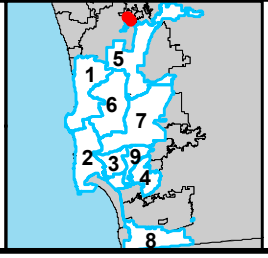

SanGIS
THIS MAP/DATA IS PROVIDED WITHOUT WARRANTY OF ANY KIND, EITHER EXPRESSED OR IMPLIED, INCLUDING BUT NOT LIMITED TO, THE IMPLIED WARRANTIES OF MERCHANTABILITY AND FITNESS FOR A PARTICULAR PURPOSE.

COUNCIL DISTRICT 5
NEIGHBORHOOD: RANCHO BERNARDO
PLANNING COMMUNITY: SAN PASQUAL



SURCHARGE PROJECT
RCHB-S6: RANCHO BERNARDO SEGMENT 06

BOUNDARY LEGEND

Project Boundary

Parcel Boundaries

N

PROJECT DATA

TRENCH LENGTH:	2,340 FT
SERVICE DROPS:	0
POWER POLE REMOVAL:	6
TRANSFORMER COUNT:	2
ESTIMATED COST:	$ 1,281,591

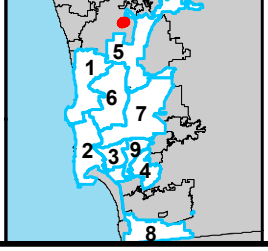

SanGIS
THIS MAP/DATA IS PROVIDED WITHOUT WARRANTY OF ANY KIND, EITHER EXPRESSED OR IMPLIED, INCLUDING BUT NOT LIMITED TO, THE IMPLIED WARRANTIES OF MERCHANTABILITY AND FITNESS FOR A PARTICULAR PURPOSE.

COUNCIL DISTRICT 5
NEIGHBORHOOD: RANCHO BERNARDO
PLANNING COMMUNITY: RANCHO BERNARDO

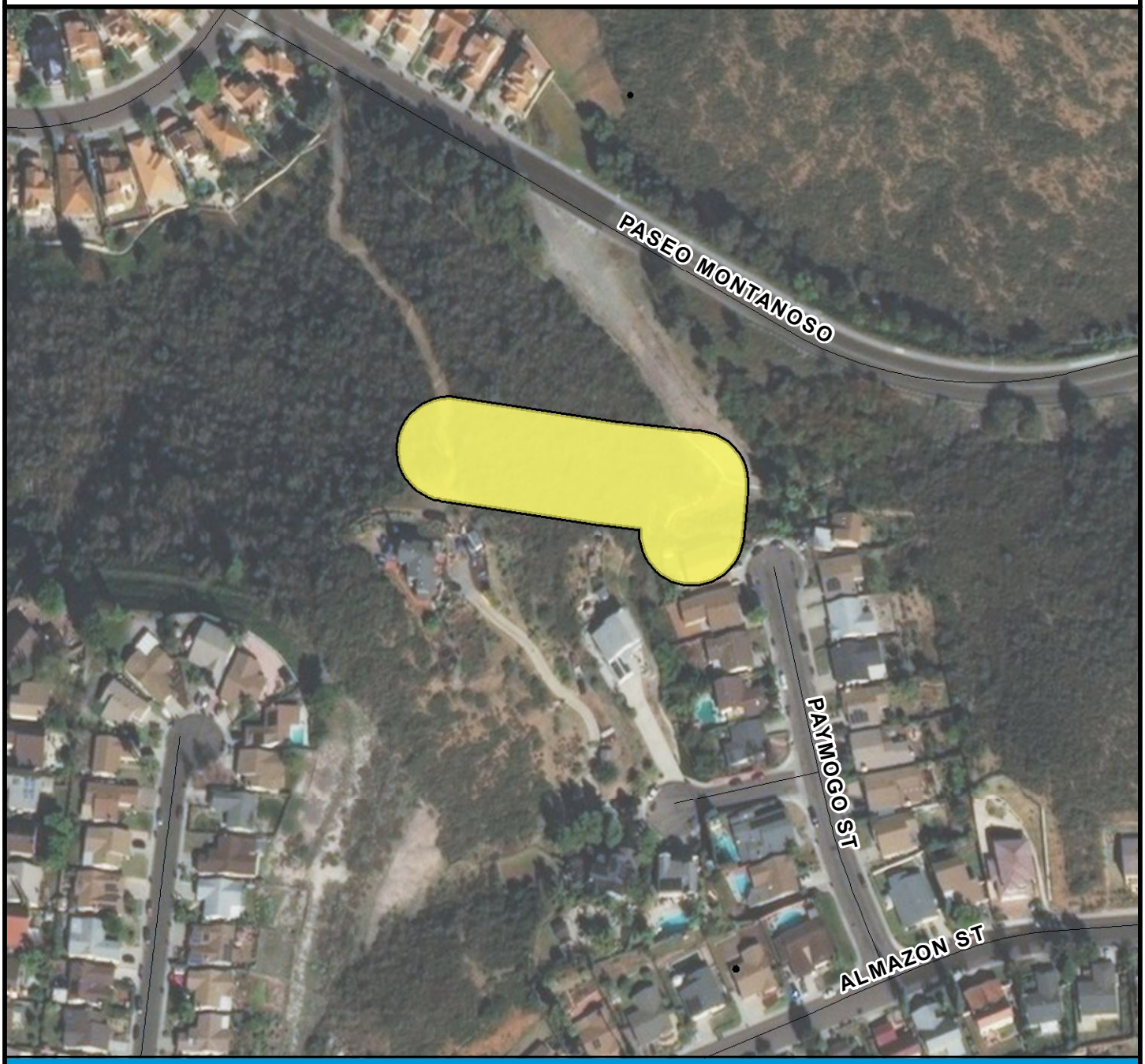

SURCHARGE PROJECT
RCHB-S7: RANCHO BERNARDO SEGMENT 07

BOUNDARY LEGEND

Project Boundary

Parcel Boundaries

N

PROJECT DATA

TRENCH LENGTH:		352 FT
SERVICE DROPS:		2
POWER POLE REMOVAL:		3
TRANSFORMER COUNT:		0
ESTIMATED COST:	$	384,016

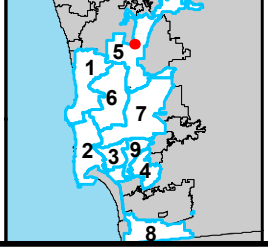

SanGIS
THIS MAP/DATA IS PROVIDED WITHOUT WARRANTY OF ANY KIND, EITHER EXPRESSED OR IMPLIED, INCLUDING BUT NOT LIMITED TO, THE IMPLIED WARRANTIES OF MERCHANTABILITY AND FITNESS FOR A PARTICULAR PURPOSE.

COUNCIL DISTRICT 5
NEIGHBORHOOD: RANCHO ENCANTADA
KEYED MAP

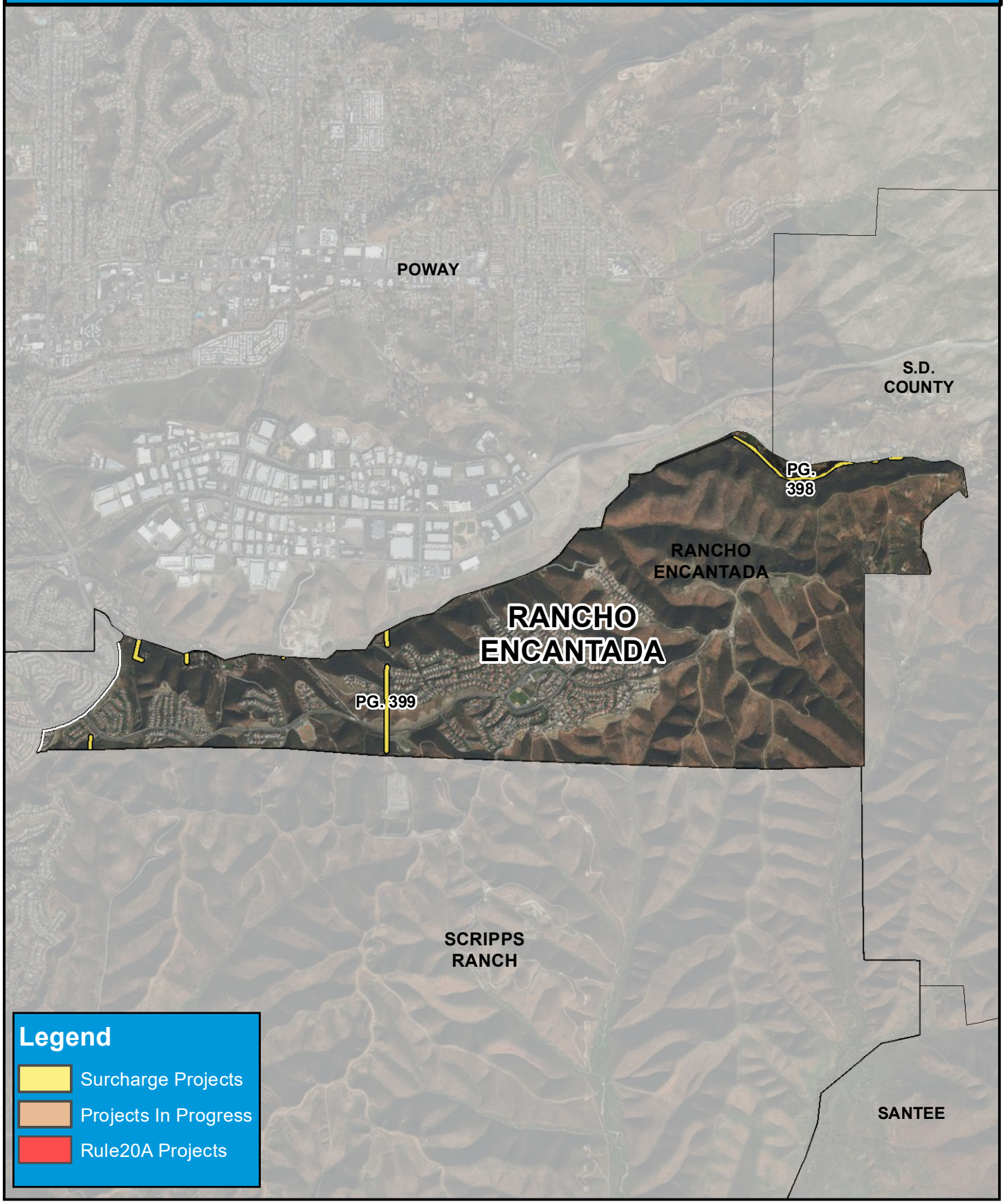

COUNCIL DISTRICT 5
NEIGHBORHOOD: RANCHO ENCANTADA
PLANNING COMMUNITY: RANCHO ENCANTADA



SURCHARGE PROJECT
RCHE-S1: RANCHO ENCANTADA SEGMENT 01

BOUNDARY LEGEND

- Project Boundary
- Parcel Boundaries

N

PROJECT DATA

TRENCH LENGTH:	4,657 FT
SERVICE DROPS:	1
POWER POLE REMOVAL:	20
TRANSFORMER COUNT:	1
ESTIMATED COST:	$ 2,298,640

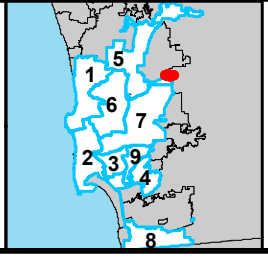

SanGIS
THIS MAP/DATA IS PROVIDED WITHOUT WARRANTY OF ANY KIND, EITHER EXPRESSED OR IMPLIED, INCLUDING BUT NOT LIMITED TO, THE IMPLIED WARRANTIES OF MERCHANTABILITY AND FITNESS FOR A PARTICULAR PURPOSE.

COUNCIL DISTRICT 5
NEIGHBORHOOD: RANCHO ENCANTADA
PLANNING COMMUNITY: RANCHO ENCANTADA



SURCHARGE PROJECT
RCHB-S2: RANCHO ENCANTADA SEGMENT 02

BOUNDARY LEGEND

Project Boundary

Parcel Boundaries

N

PROJECT DATA

TRENCH LENGTH:	2,719 FT
SERVICE DROPS:	0
POWER POLE REMOVAL:	5
TRANSFORMER COUNT:	0
ESTIMATED COST:	$ 1,400,749

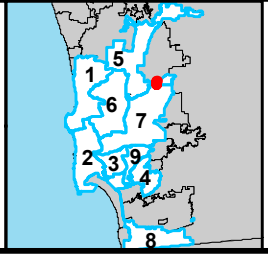

SanGIS
THIS MAP/DATA IS PROVIDED WITHOUT WARRANTY OF ANY KIND, EITHER EXPRESSED OR IMPLIED, INCLUDING BUT NOT LIMITED TO, THE IMPLIED WARRANTIES OF MERCHANTABILITY AND FITNESS FOR A PARTICULAR PURPOSE.

COUNCIL DISTRICT 5
NEIGHBORHOOD: RANCHO ENCANTADA
PLANNING COMMUNITY: RANCHO ENCANTADA



SURCHARGE PROJECT
RCHB-S3: RANCHO ENCANTADA SEGMENT 03

BOUNDARY LEGEND

Project Boundary

Parcel Boundaries

N

PROJECT DATA

TRENCH LENGTH:		914 FT
SERVICE DROPS:		1
POWER POLE REMOVAL:		8
TRANSFORMER COUNT:		2
ESTIMATED COST:	$	688,048

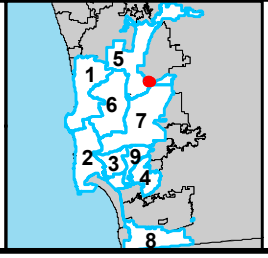

SanGIS

THIS MAP/DATA IS PROVIDED WITHOUT WARRANTY OF ANY KIND, EITHER EXPRESSED OR IMPLIED, INCLUDING BUT NOT LIMITED TO, THE IMPLIED WARRANTIES OF MERCHANTABILITY AND FITNESS FOR A PARTICULAR PURPOSE.

COUNCIL DISTRICT 5
NEIGHBORHOOD: SABRE SPRINGS
KEYED MAP

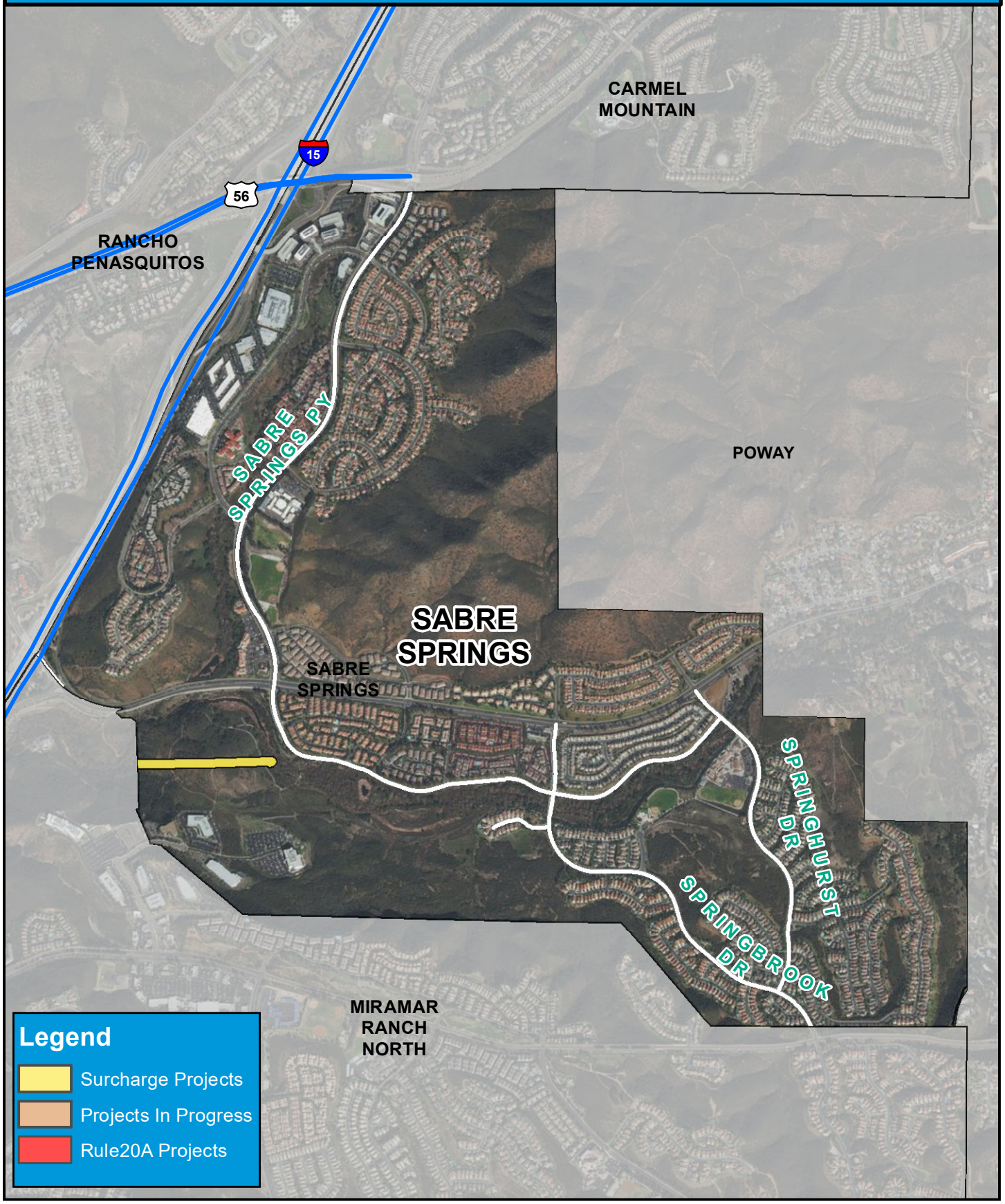

COUNCIL DISTRICT 5
NEIGHBORHOOD: SABRE SPRINGS
PLANNING COMMUNITY: SABRE SPRINGS



SURCHARGE PROJECT
SSPG-S1: SABRE SPRINGS SEGMENT 01

BOUNDARY LEGEND

N

Project Boundary

Parcel Boundaries

PROJECT DATA

TRENCH LENGTH:	4,975 FT
SERVICE DROPS:	0
POWER POLE REMOVAL:	16
TRANSFORMER COUNT:	0
ESTIMATED COST:	$ 2,429,024

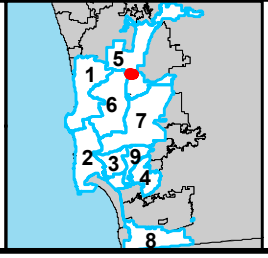

SanGIS
THIS MAP/DATA IS PROVIDED WITHOUT WARRANTY OF ANY KIND, EITHER EXPRESSED OR IMPLIED, INCLUDING BUT NOT LIMITED TO, THE IMPLIED WARRANTIES OF MERCHANTABILITY AND FITNESS FOR A PARTICULAR PURPOSE.

COUNCIL DISTRICT 5
NEIGHBORHOOD: SAN PASQUAL
KEYED MAP



COUNCIL DISTRICT 5
NEIGHBORHOOD: SAN PASQUAL
PLANNING COMMUNITY: SAN PASQUAL

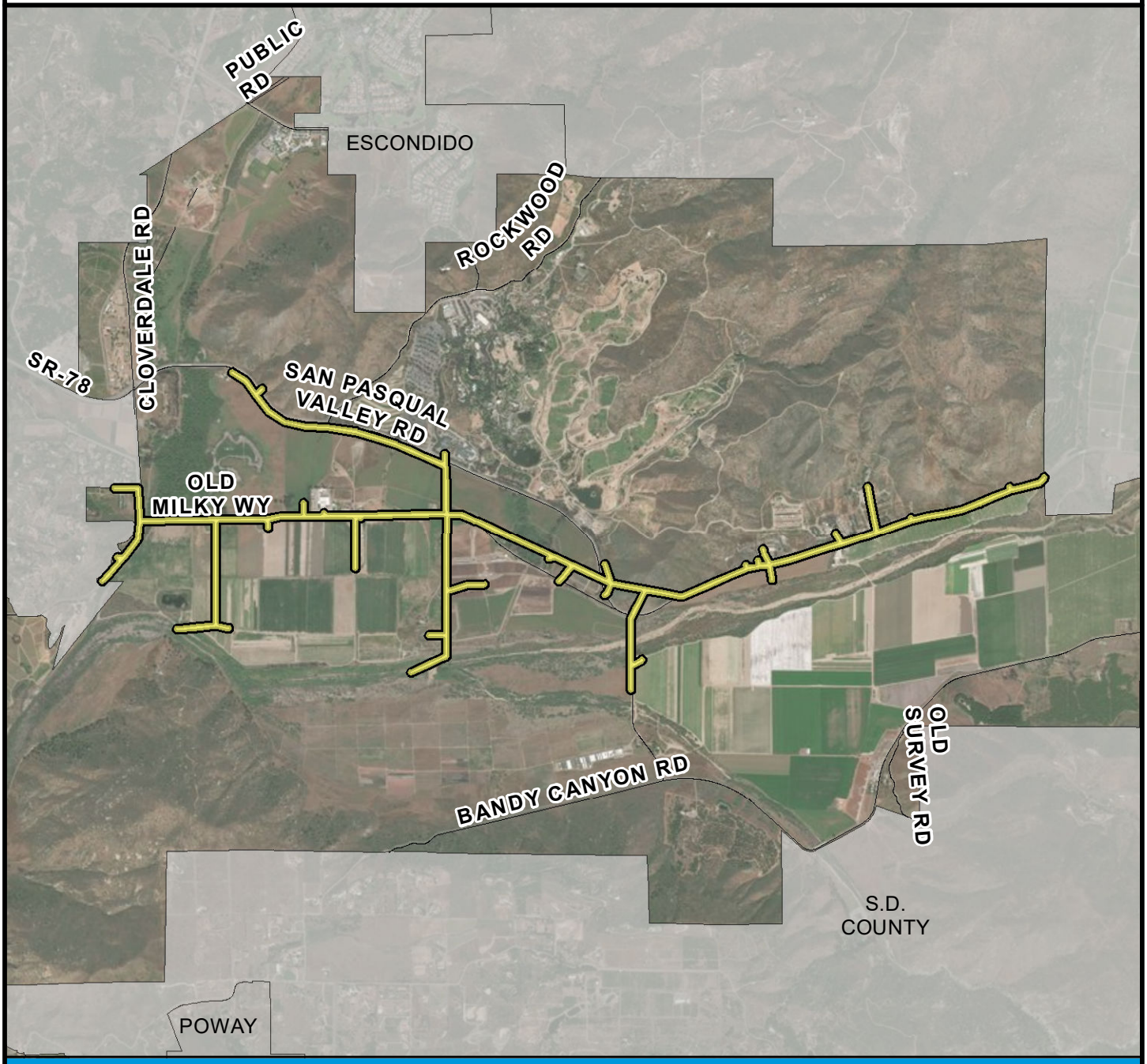

SURCHARGE PROJECT
SAPA-S1: SAN PASQUAL SEGMENT 01

BOUNDARY LEGEND

- Project Boundary
- Parcel Boundaries

N

PROJECT DATA

TRENCH LENGTH:	41,455 FT
SERVICE DROPS:	2
POWER POLE REMOVAL:	161
TRANSFORMER COUNT:	35
ESTIMATED COST:	$ 19,812,329

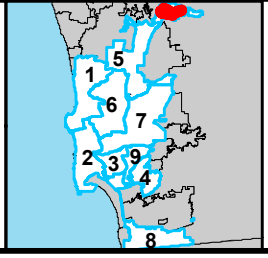

SanGIS
THIS MAP/DATA IS PROVIDED WITHOUT WARRANTY OF ANY KIND, EITHER EXPRESSED OR IMPLIED, INCLUDING BUT NOT LIMITED TO, THE IMPLIED WARRANTIES OF MERCHANTABILITY AND FITNESS FOR A PARTICULAR PURPOSE.

COUNCIL DISTRICT 5
NEIGHBORHOOD: SAN PASQUAL
PLANNING COMMUNITY: SAN PASQUAL

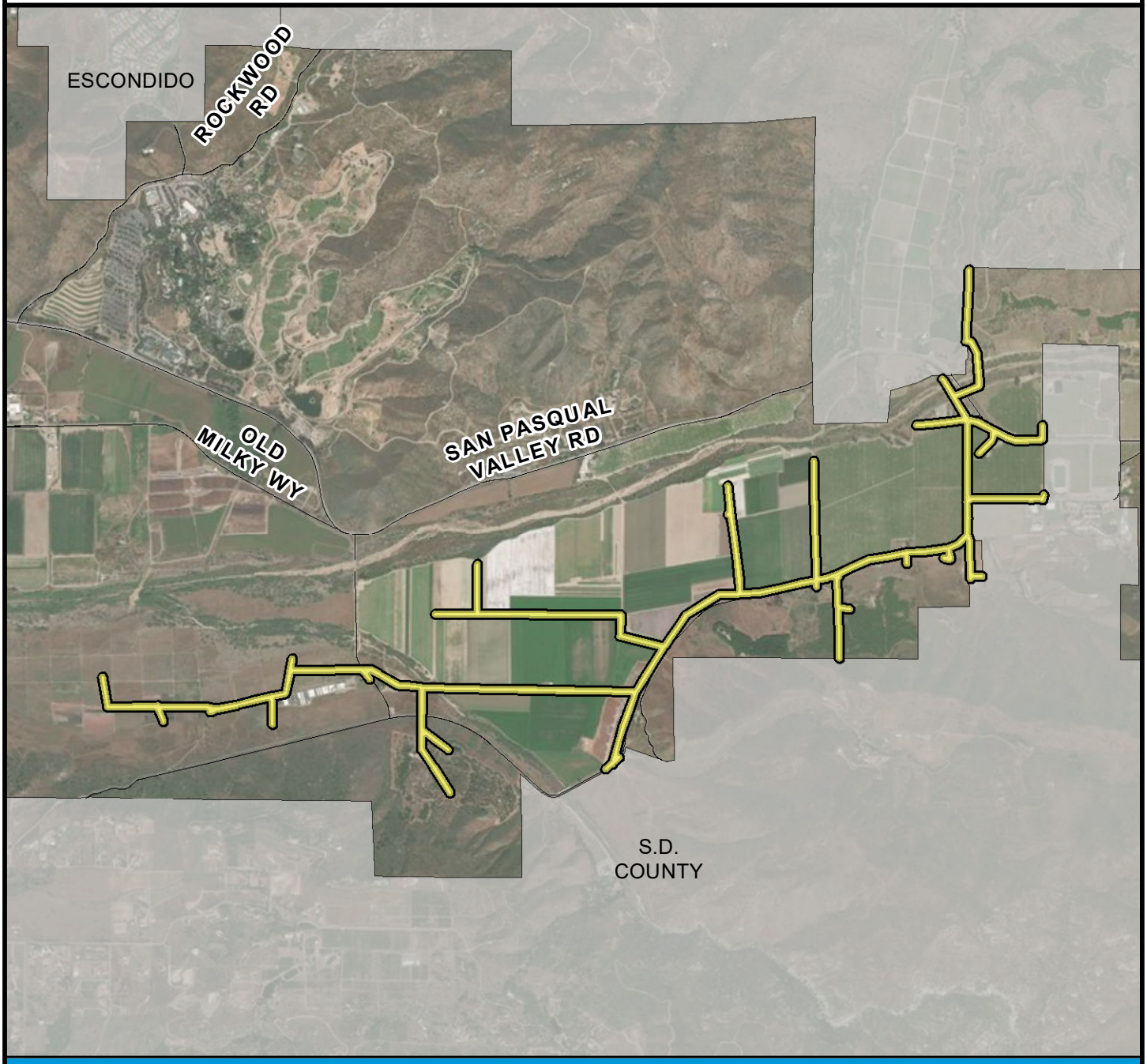

SURCHARGE PROJECT
SAPA-S2: SAN PASQUAL SEGMENT 02

BOUNDARY LEGEND

Project Boundary

Parcel Boundaries

N

PROJECT DATA

TRENCH LENGTH:	44,772 FT
SERVICE DROPS:	3
POWER POLE REMOVAL:	172
TRANSFORMER COUNT:	38
ESTIMATED COST:	$ 21,363,159

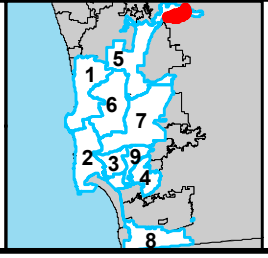

SanGIS
THIS MAP/DATA IS PROVIDED WITHOUT WARRANTY OF ANY KIND, EITHER EXPRESSED OR IMPLIED, INCLUDING BUT NOT LIMITED TO, THE IMPLIED WARRANTIES OF MERCHANTABILITY AND FITNESS FOR A PARTICULAR PURPOSE.

COUNCIL DISTRICT 5
NEIGHBORHOOD: SAN PASQUAL
PLANNING COMMUNITY: SAN PASQUAL

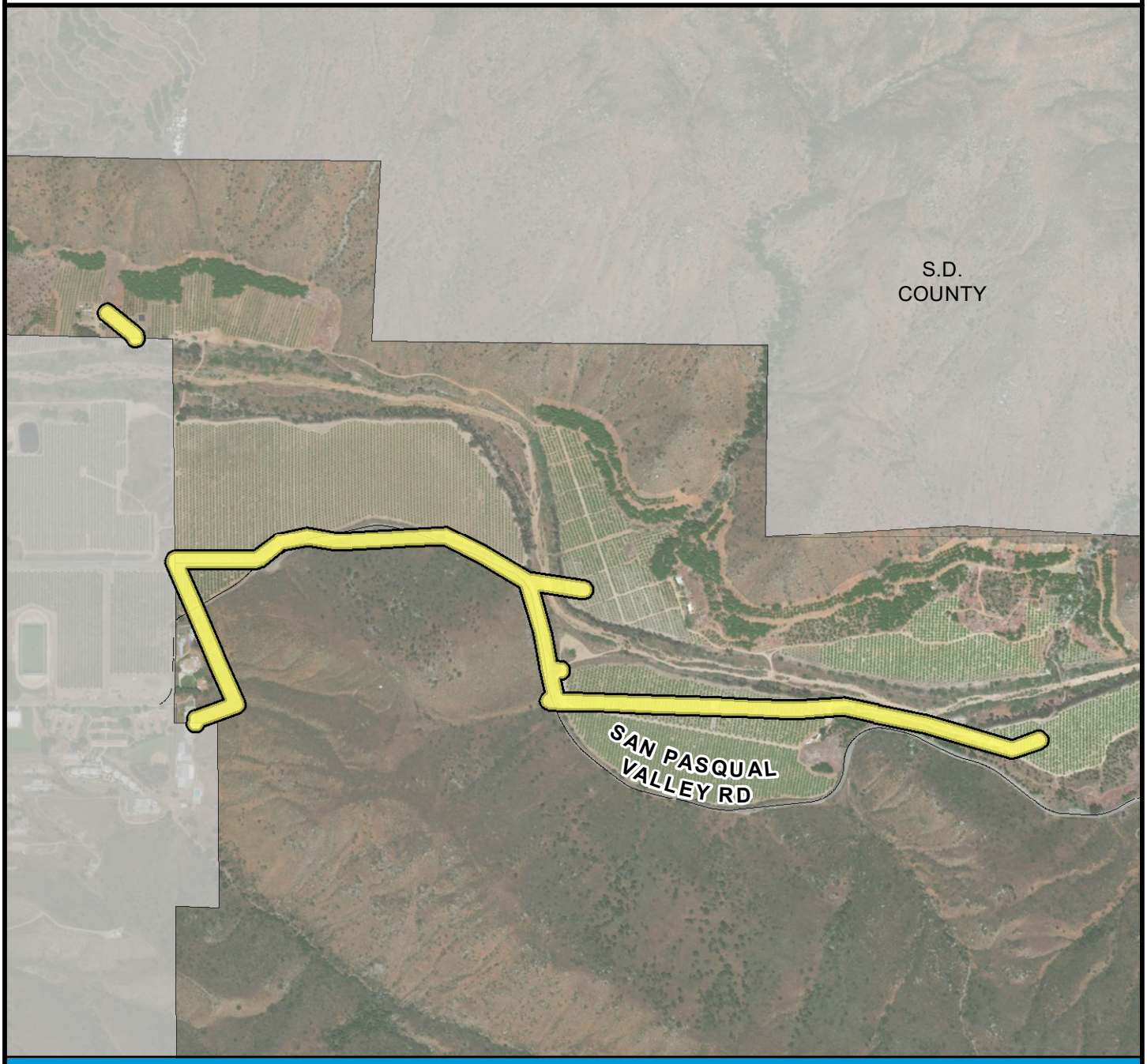

SURCHARGE PROJECT
SAPA-S3: SAN PASQUAL SEGMENT 03

BOUNDARY LEGEND

Project Boundary

Parcel Boundaries

N

PROJECT DATA

TRENCH LENGTH:	9,494 FT
SERVICE DROPS:	0
POWER POLE REMOVAL:	38
TRANSFORMER COUNT:	10
ESTIMATED COST:	$ 4,766,586

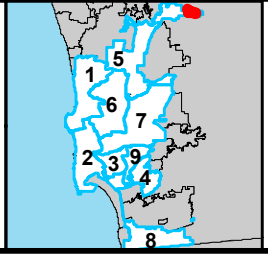

SanGIS
THIS MAP/DATA IS PROVIDED WITHOUT WARRANTY OF ANY KIND, EITHER EXPRESSED OR IMPLIED, INCLUDING BUT NOT LIMITED TO, THE IMPLIED WARRANTIES OF MERCHANTABILITY AND FITNESS FOR A PARTICULAR PURPOSE.

COUNCIL DISTRICT 5
NEIGHBORHOOD: SAN PASQUAL
PLANNING COMMUNITY: SAN PASQUAL

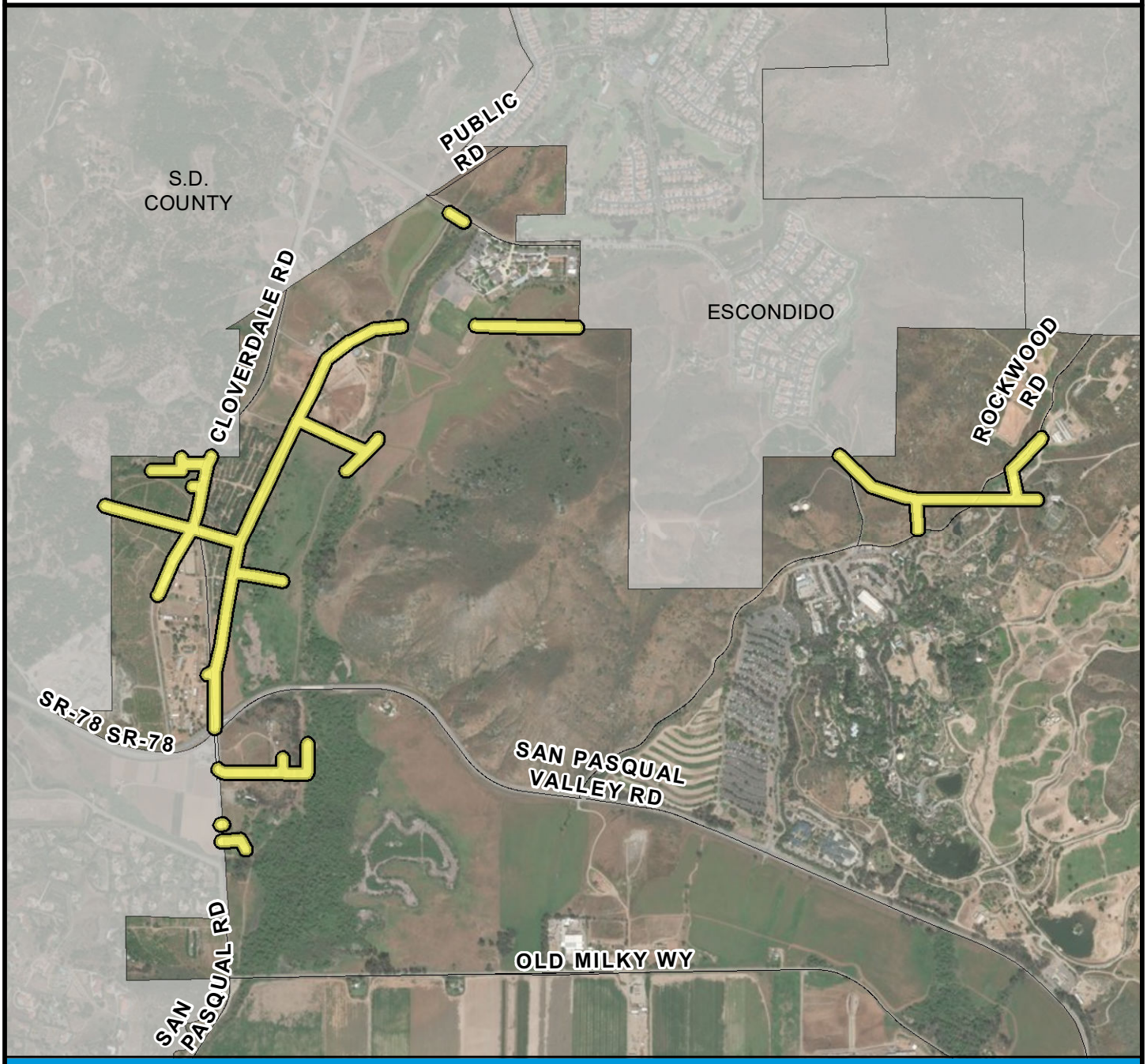

SURCHARGE PROJECT
SAPA-S4: SAN PASQUAL SEGMENT 04

BOUNDARY LEGEND

- Project Boundary
- Parcel Boundaries

N

PROJECT DATA

TRENCH LENGTH:	16,717 FT
SERVICE DROPS:	1
POWER POLE REMOVAL:	64
TRANSFORMER COUNT:	15
ESTIMATED COST:	$ 8,172,985

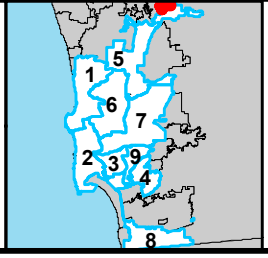

SanGIS
THIS MAP/DATA IS PROVIDED WITHOUT WARRANTY OF ANY KIND, EITHER EXPRESSED OR IMPLIED, INCLUDING BUT NOT LIMITED TO, THE IMPLIED WARRANTIES OF MERCHANTABILITY AND FITNESS FOR A PARTICULAR PURPOSE.

COUNCIL DISTRICT 5
NEIGHBORHOOD: SAN PASQUAL
PLANNING COMMUNITY: SAN PASQUAL

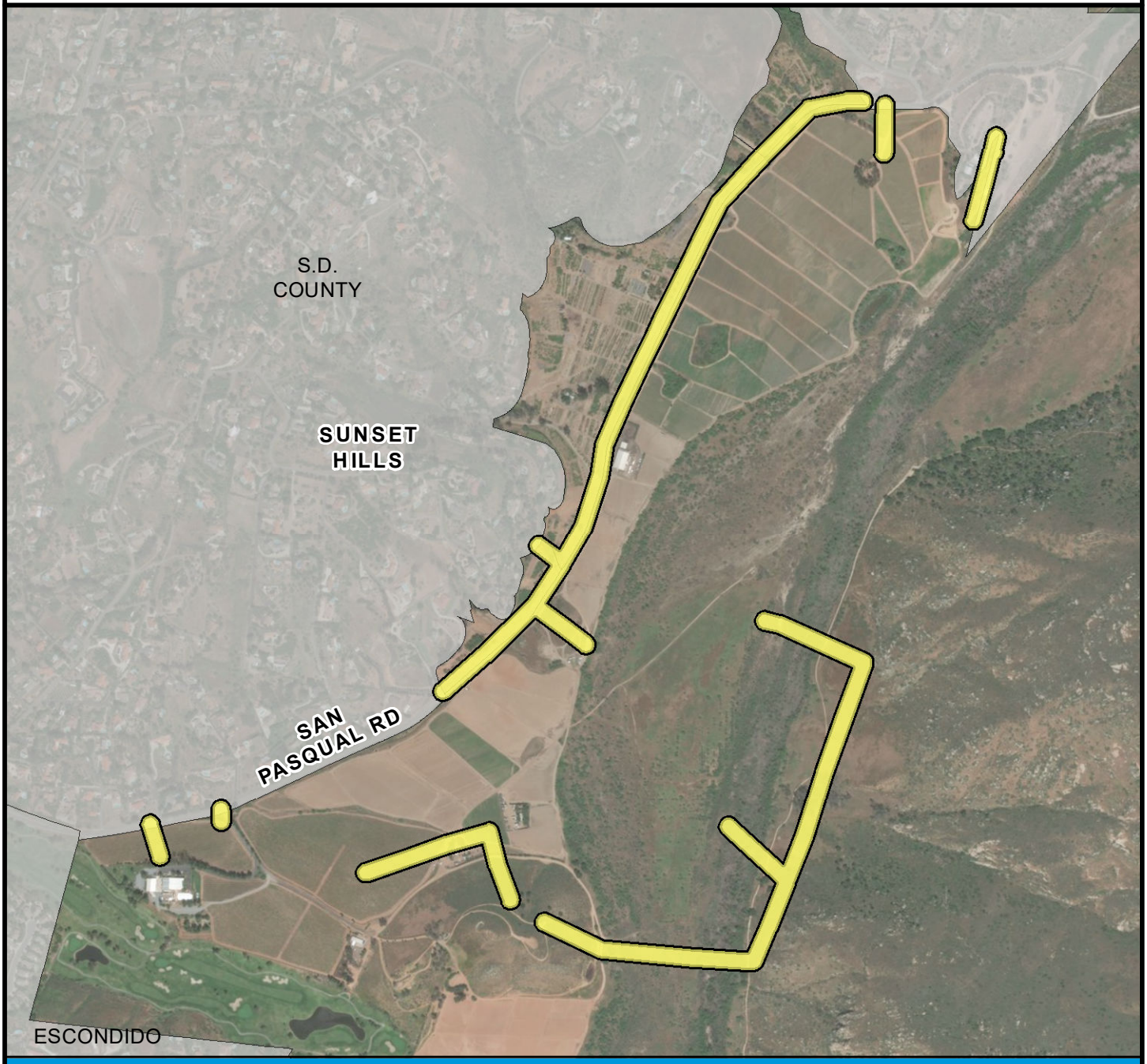

SURCHARGE PROJECT
SAPA-S5: SAN PASQUAL SEGMENT 05

BOUNDARY LEGEND

Project Boundary

Parcel Boundaries

N

PROJECT DATA

TRENCH LENGTH:	13,634 FT
SERVICE DROPS:	0
POWER POLE REMOVAL:	44
TRANSFORMER COUNT:	13
ESTIMATED COST:	$ 6,648,587

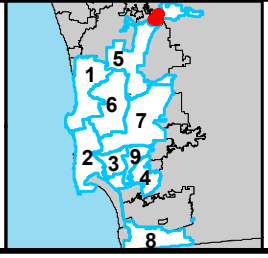

SanGIS
THIS MAP/DATA IS PROVIDED WITHOUT WARRANTY OF ANY KIND, EITHER EXPRESSED OR IMPLIED, INCLUDING BUT NOT LIMITED TO, THE IMPLIED WARRANTIES OF MERCHANTABILITY AND FITNESS FOR A PARTICULAR PURPOSE.

COUNCIL DISTRICT 5
NEIGHBORHOOD: TORREY HIGHLANDS
KEYED MAP



COUNCIL DISTRICT 5
NEIGHBORHOOD: TORREY HIGHLANDS
PLANNING COMMUNITY: TORREY HIGHLANDS



SURCHARGE PROJECT
THLD-S1: TORREY HIGHLANDS SEGMENT 01

BOUNDARY LEGEND

Project Boundary

Parcel Boundaries

N

PROJECT DATA

TRENCH LENGTH:		1,276 FT
SERVICE DROPS:		1
POWER POLE REMOVAL:		7
TRANSFORMER COUNT:		2
ESTIMATED COST:	$	831,088

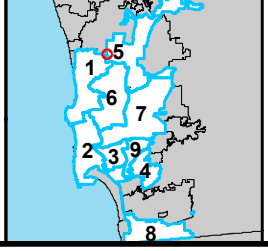

SanGIS

THIS MAP/DATA IS PROVIDED WITHOUT WARRANTY OF ANY KIND, EITHER EXPRESSED OR IMPLIED, INCLUDING BUT NOT LIMITED TO, THE IMPLIED WARRANTIES OF MERCHANTABILITY AND FITNESS FOR A PARTICULAR PURPOSE.

COUNCIL DISTRICT 6
NEIGHBORHOODS
KEYED MAP

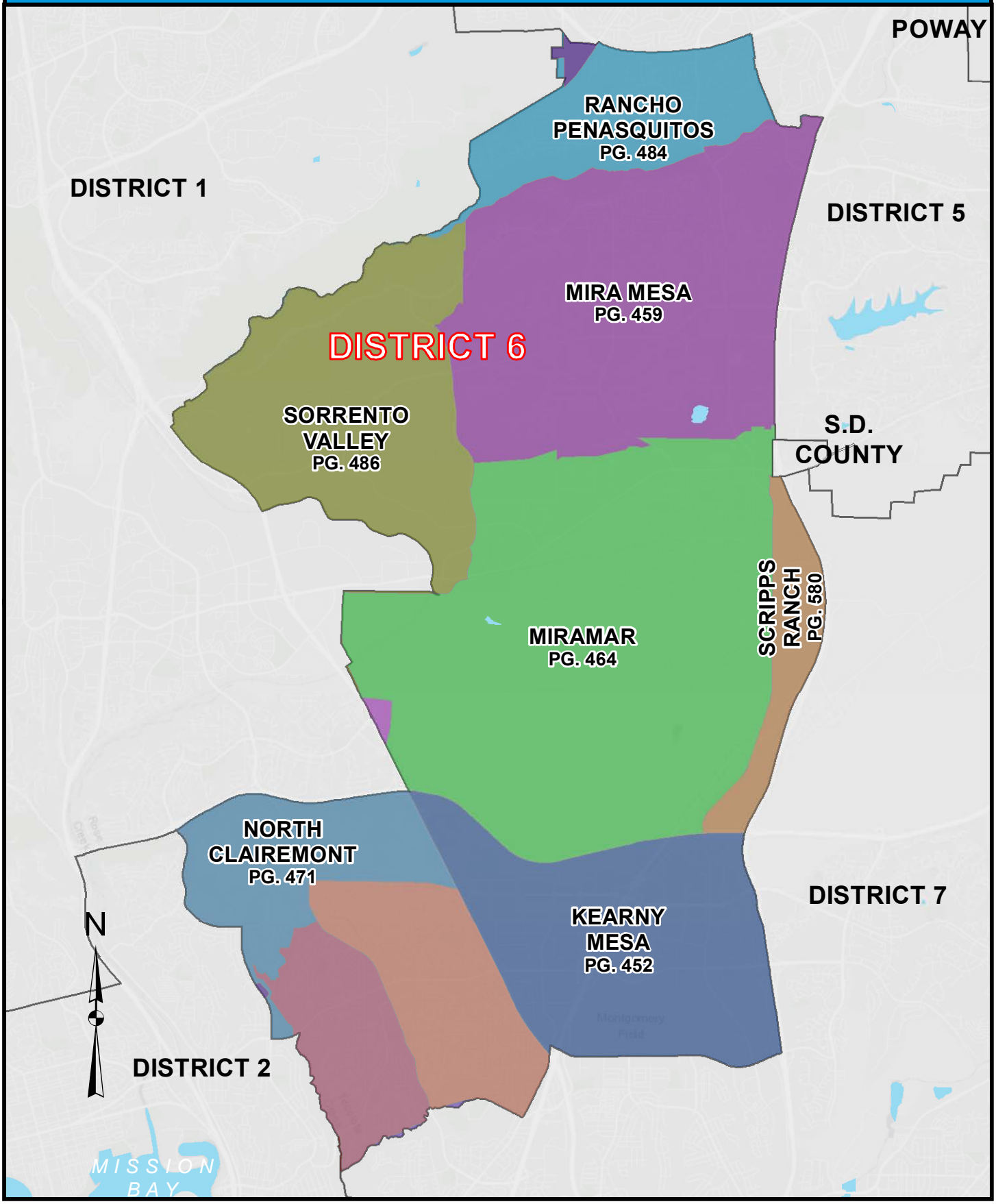

COUNCIL DISTRICT 6
NEIGHBORHOOD: CLAIREMONT MESA EAST
KEYED MAP

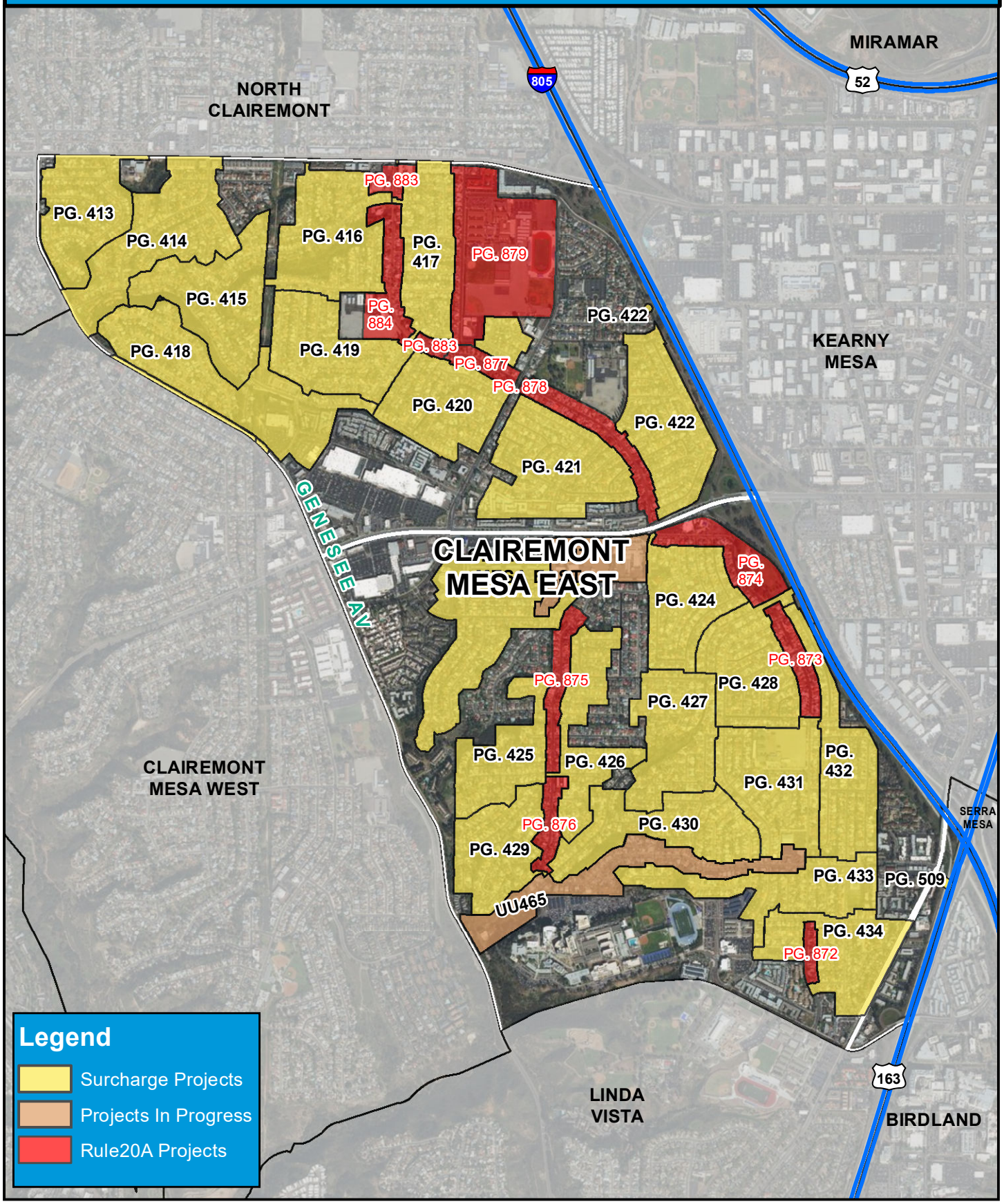

COUNCIL DISTRICT 6
NEIGHBORHOOD: CLAIREMONT MESA EAST
PLANNING COMMUNITY: CLAIREMONT MESA

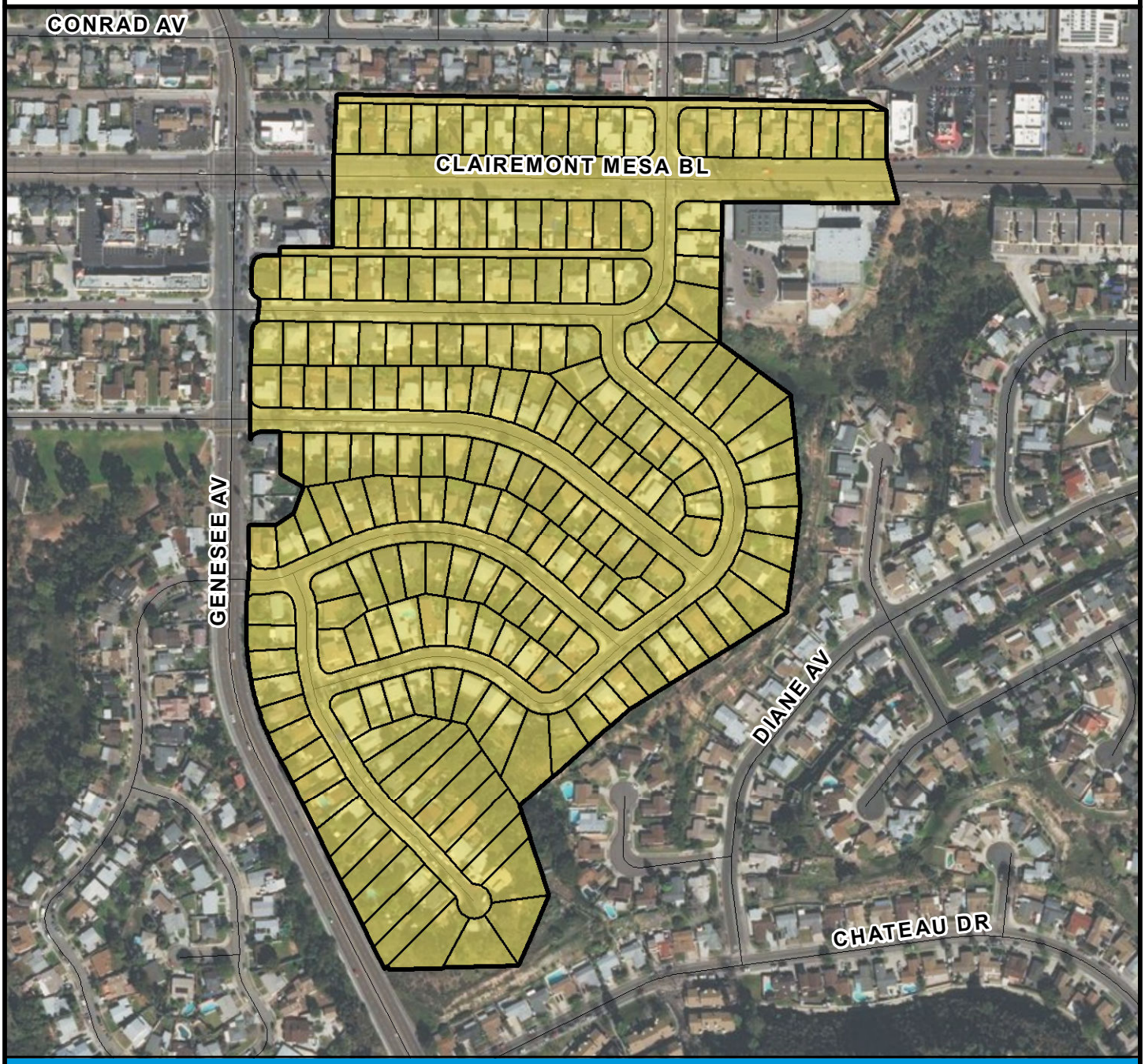

SURCHARGE PROJECT
CLME-01: CLAIREMONT MESA EAST 01

BOUNDARY LEGEND

N

Project Boundary

Parcel Boundaries

PROJECT DATA

TRENCH LENGTH:	8,208 FT
SERVICE DROPS:	210
POWER POLE REMOVAL:	65
TRANSFORMER COUNT:	16
ESTIMATED COST:	$ 6,755,653

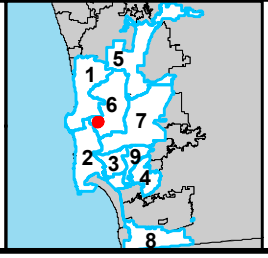

SanGIS
THIS MAP/DATA IS PROVIDED WITHOUT WARRANTY OF ANY KIND, EITHER EXPRESSED OR IMPLIED, INCLUDING BUT NOT LIMITED TO, THE IMPLIED WARRANTIES OF MERCHANTABILITY AND FITNESS FOR A PARTICULAR PURPOSE.

COUNCIL DISTRICT 6
NEIGHBORHOOD: CLAIREMONT MESA EAST
PLANNING COMMUNITY: CLAIREMONT MESA

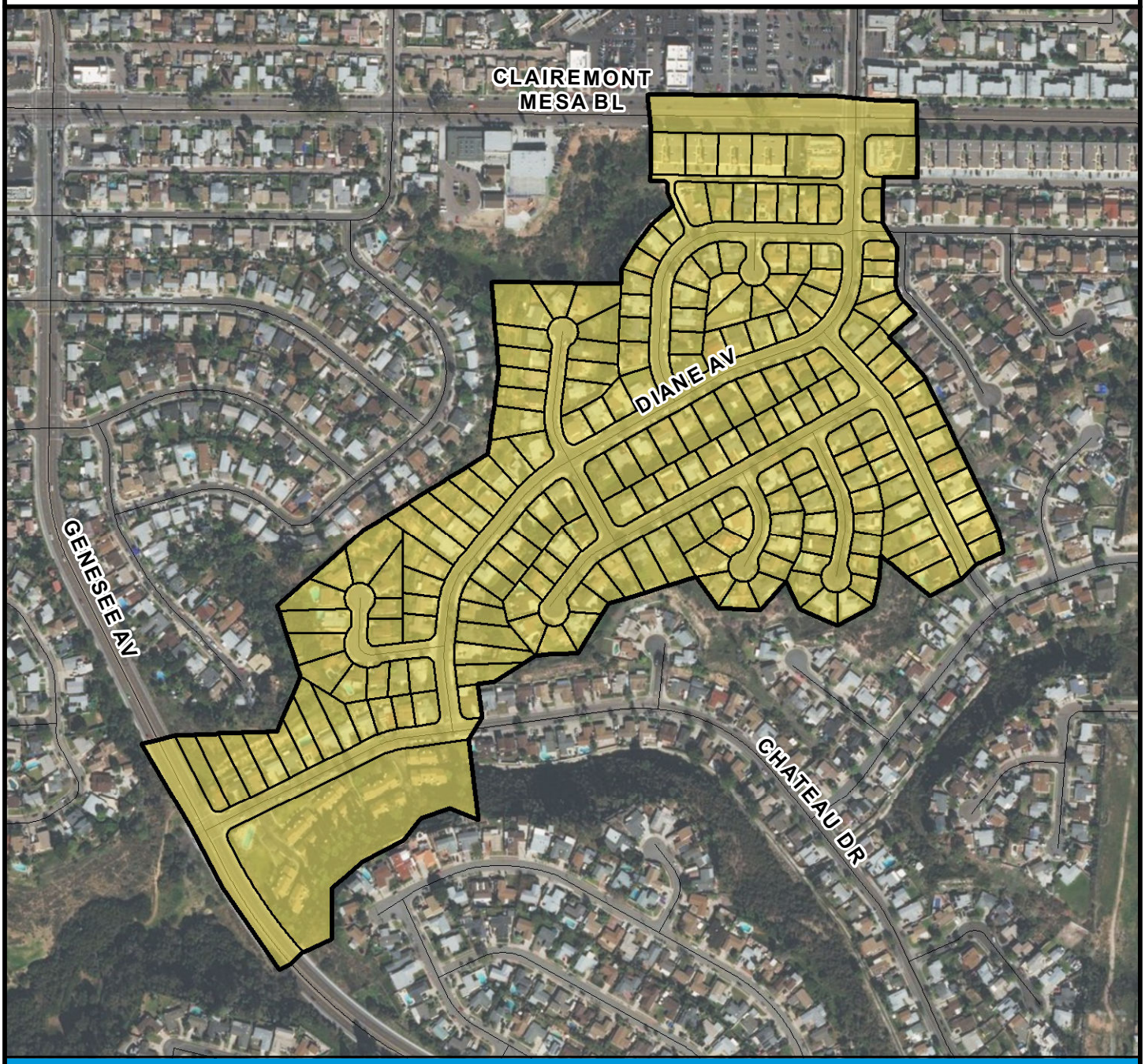

SURCHARGE PROJECT
CLME-02: CLAIREMONT MESA EAST 02

BOUNDARY LEGEND

Project Boundary

Parcel Boundaries

N

PROJECT DATA

TRENCH LENGTH:	8,935 FT
SERVICE DROPS:	199
POWER POLE REMOVAL:	62
TRANSFORMER COUNT:	18
ESTIMATED COST:	$ 6,948,947

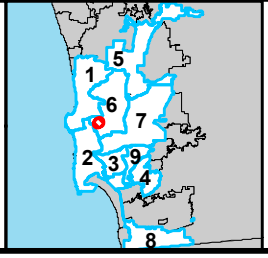

SanGIS
THIS MAP/DATA IS PROVIDED WITHOUT WARRANTY OF ANY KIND, EITHER EXPRESSED OR IMPLIED, INCLUDING BUT NOT LIMITED TO, THE IMPLIED WARRANTIES OF MERCHANTABILITY AND FITNESS FOR A PARTICULAR PURPOSE.

COUNCIL DISTRICT 6
NEIGHBORHOOD: CLAIREMONT MESA EAST
PLANNING COMMUNITY: CLAIREMONT MESA

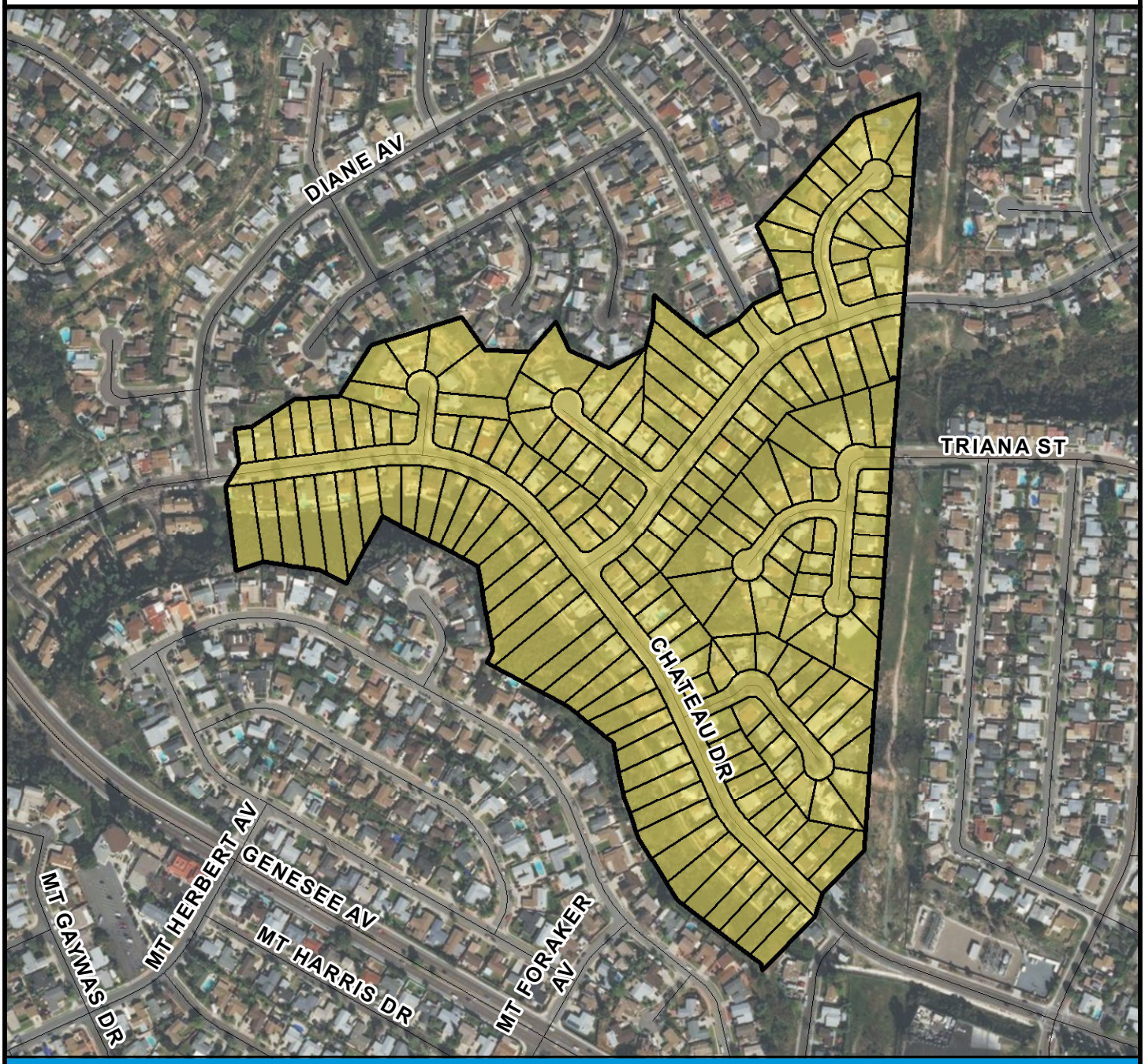

SURCHARGE PROJECT
CLME-03: CLAIREMONT MESA EAST 03

BOUNDARY LEGEND

N

Project Boundary

Parcel Boundaries

PROJECT DATA

TRENCH LENGTH:	6,439 FT
SERVICE DROPS:	182
POWER POLE REMOVAL:	45
TRANSFORMER COUNT:	13
ESTIMATED COST:	$ 5,487,354

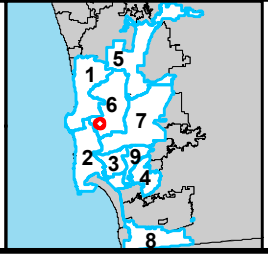

SanGIS
THIS MAP/DATA IS PROVIDED WITHOUT WARRANTY OF ANY KIND, EITHER EXPRESSED OR IMPLIED, INCLUDING BUT NOT LIMITED TO, THE IMPLIED WARRANTIES OF MERCHANTABILITY AND FITNESS FOR A PARTICULAR PURPOSE.

COUNCIL DISTRICT 6
NEIGHBORHOOD: CLAIREMONT MESA EAST
PLANNING COMMUNITY: CLAIREMONT MESA

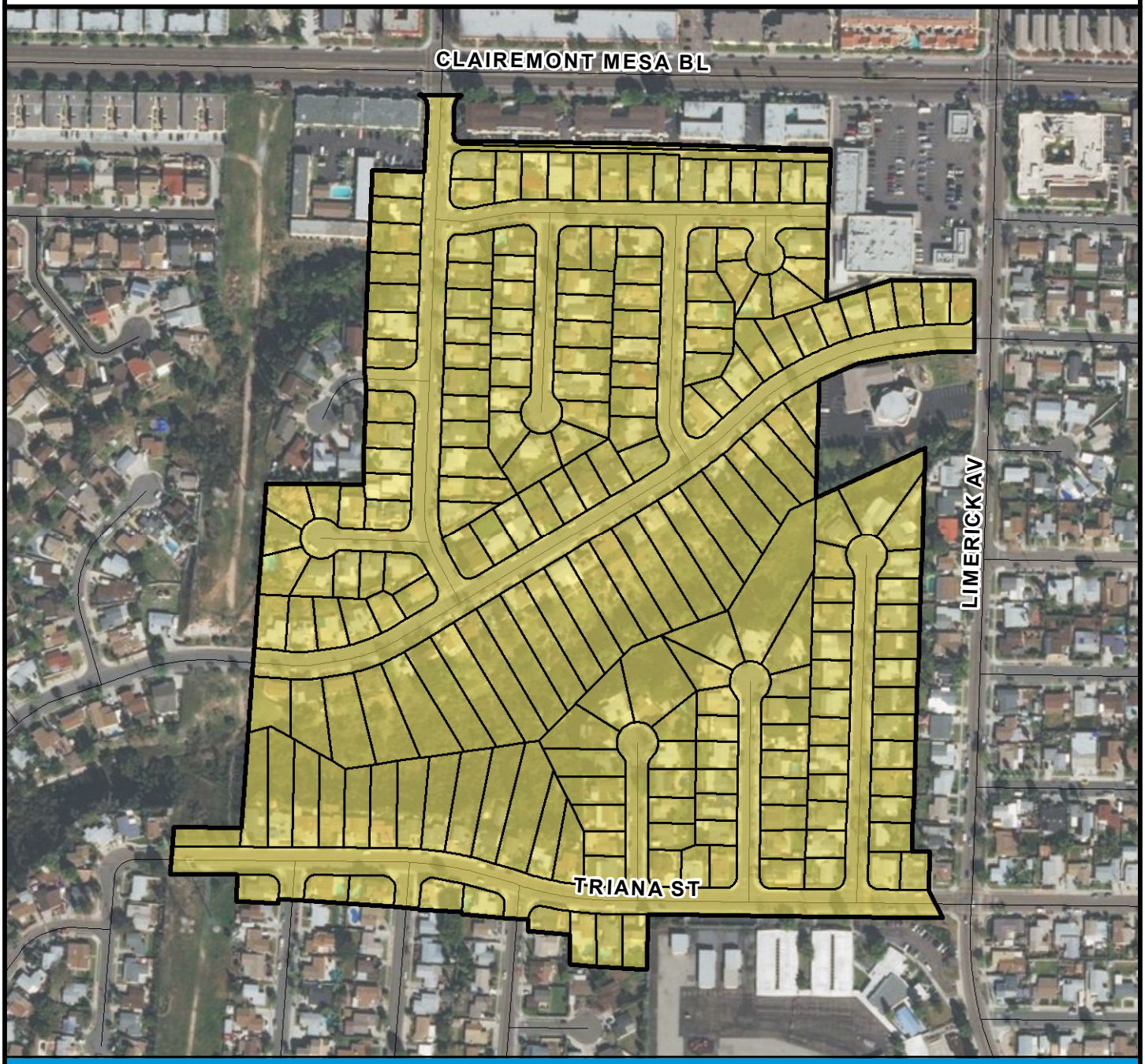

SURCHARGE PROJECT
CLME-04: CLAIREMONT MESA EAST 04

BOUNDARY LEGEND

Project Boundary

Parcel Boundaries

N

PROJECT DATA

TRENCH LENGTH:	9,696 FT
SERVICE DROPS:	217
POWER POLE REMOVAL:	65
TRANSFORMER COUNT:	19
ESTIMATED COST:	$ 7,527,199

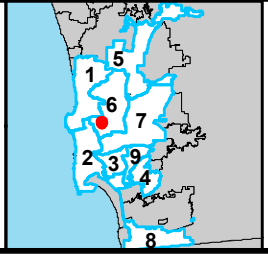

SanGIS
THIS MAP/DATA IS PROVIDED WITHOUT WARRANTY OF ANY KIND, EITHER EXPRESSED OR IMPLIED, INCLUDING BUT NOT LIMITED TO, THE IMPLIED WARRANTIES OF MERCHANTABILITY AND FITNESS FOR A PARTICULAR PURPOSE.

COUNCIL DISTRICT 6
NEIGHBORHOOD: CLAIREMONT MESA EAST
PLANNING COMMUNITY: CLAIREMONT MESA



SURCHARGE PROJECT
CLME-05: CLAIREMONT MESA EAST 05

BOUNDARY LEGEND

Project Boundary

Parcel Boundaries

N

PROJECT DATA

TRENCH LENGTH:	7,320 FT
SERVICE DROPS:	194
POWER POLE REMOVAL:	51
TRANSFORMER COUNT:	16
ESTIMATED COST:	$ 6,087,326

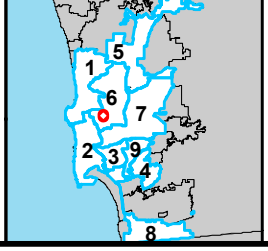

SanGIS
THIS MAP/DATA IS PROVIDED WITHOUT WARRANTY OF ANY KIND, EITHER EXPRESSED OR IMPLIED, INCLUDING BUT NOT LIMITED TO, THE IMPLIED WARRANTIES OF MERCHANTABILITY AND FITNESS FOR A PARTICULAR PURPOSE.

COUNCIL DISTRICT 6
NEIGHBORHOOD: CLAIREMONT MESA EAST
PLANNING COMMUNITY: CLAIREMONT MESA

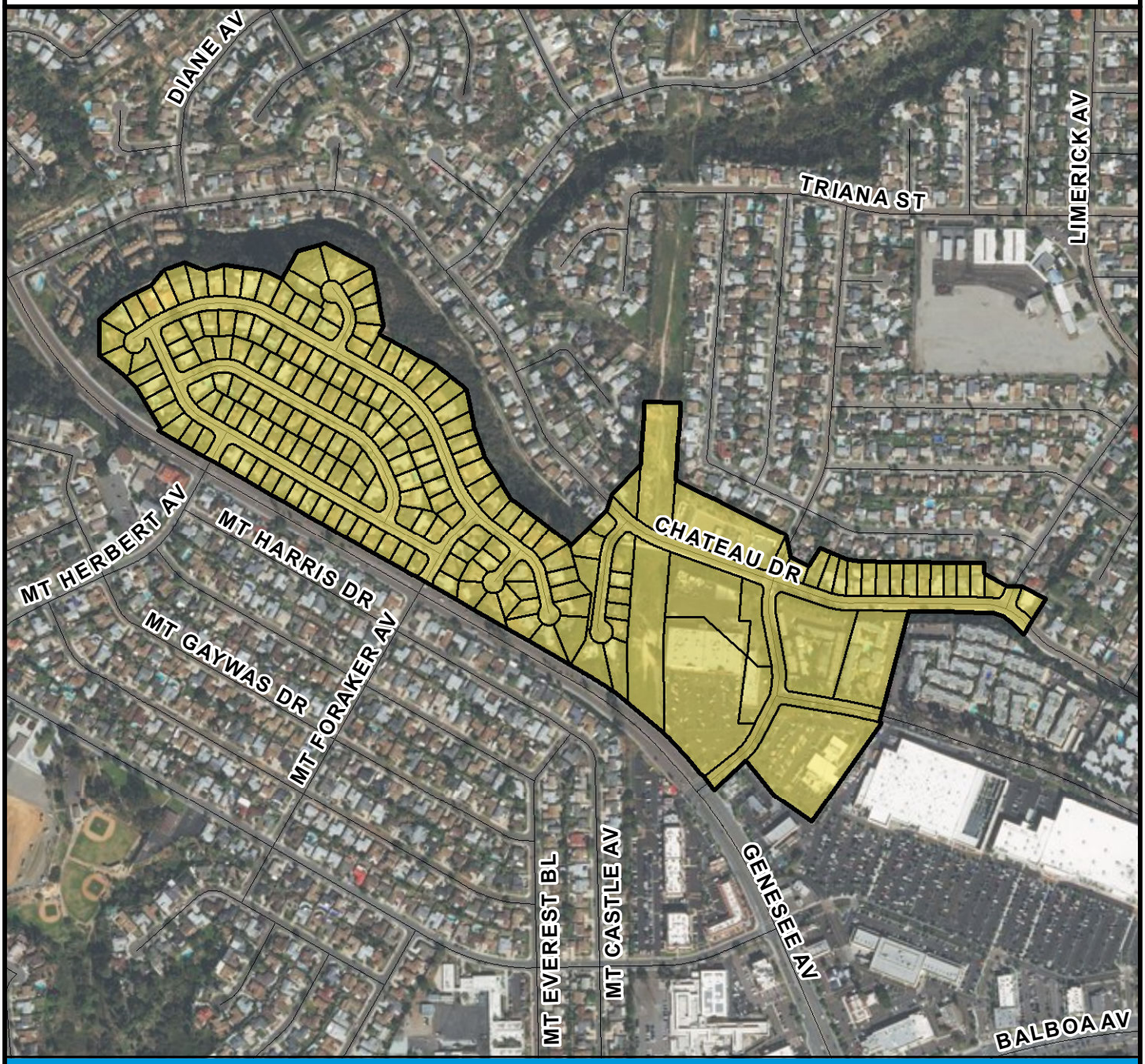

SURCHARGE PROJECT
CLME-06: CLAIREMONT MESA EAST 06

BOUNDARY LEGEND

N

Project Boundary

Parcel Boundaries

PROJECT DATA

TRENCH LENGTH:	10,060 FT
SERVICE DROPS:	192
POWER POLE REMOVAL:	79
TRANSFORMER COUNT:	17
ESTIMATED COST:	$ 7,539,642

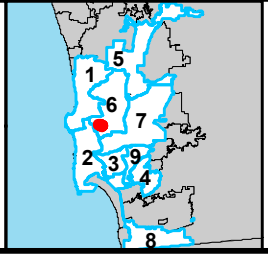

SanGIS
THIS MAP/DATA IS PROVIDED WITHOUT WARRANTY OF ANY KIND, EITHER EXPRESSED OR IMPLIED, INCLUDING BUT NOT LIMITED TO, THE IMPLIED WARRANTIES OF MERCHANTABILITY AND FITNESS FOR A PARTICULAR PURPOSE.

COUNCIL DISTRICT 6
NEIGHBORHOOD: CLAIREMONT MESA EAST
PLANNING COMMUNITY: CLAIREMONT MESA

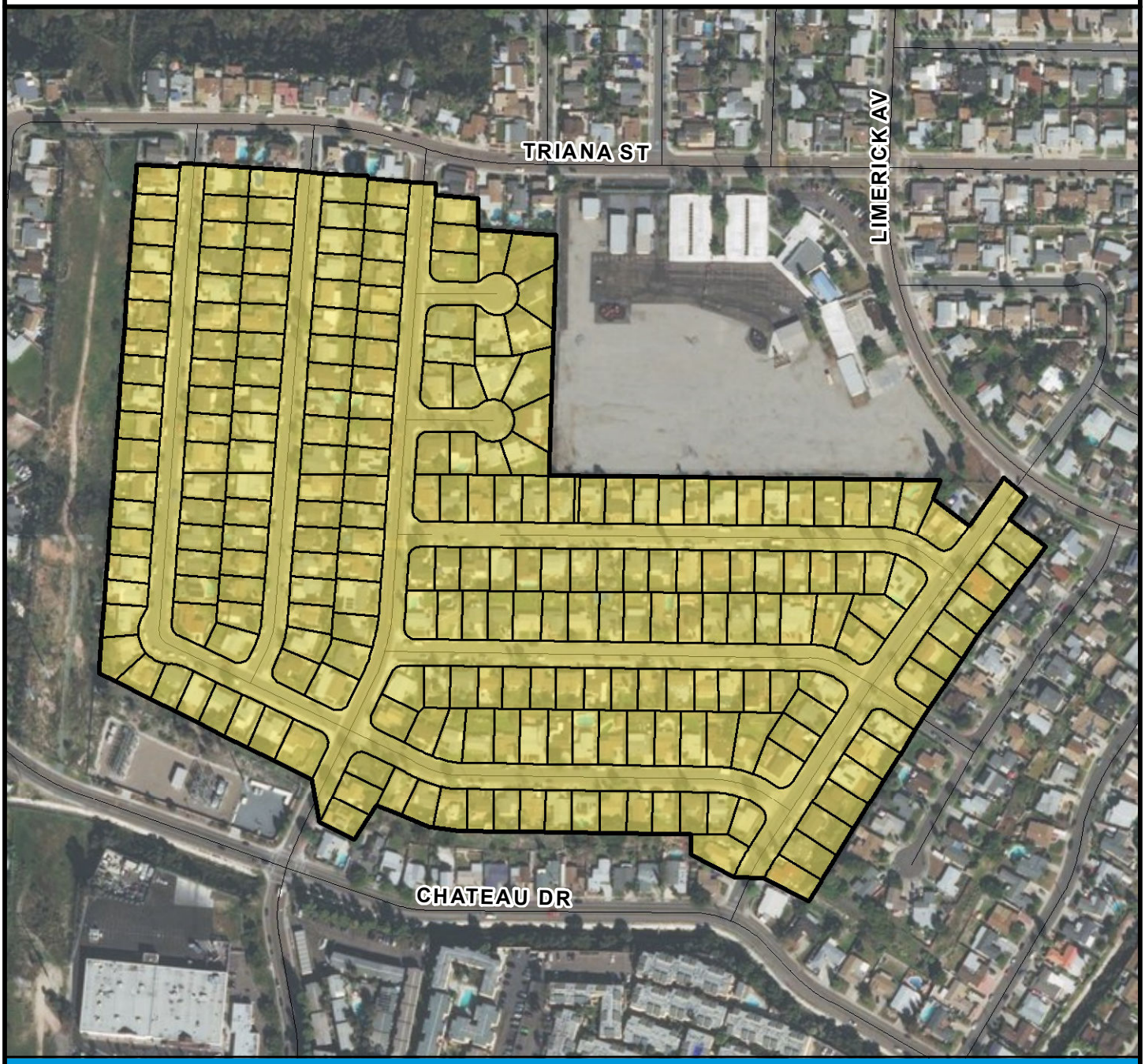

SURCHARGE PROJECT
CLME-07: CLAIREMONT MESA EAST 07

BOUNDARY LEGEND

Project Boundary

Parcel Boundaries

N

PROJECT DATA

TRENCH LENGTH:	8,100 FT
SERVICE DROPS:	240
POWER POLE REMOVAL:	54
TRANSFORMER COUNT:	16
ESTIMATED COST:	$ 6,924,967

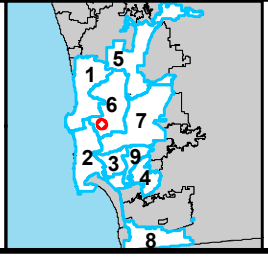

SanGIS
THIS MAP/DATA IS PROVIDED WITHOUT WARRANTY OF ANY KIND, EITHER EXPRESSED OR IMPLIED, INCLUDING BUT NOT LIMITED TO, THE IMPLIED WARRANTIES OF MERCHANTABILITY AND FITNESS FOR A PARTICULAR PURPOSE.

COUNCIL DISTRICT 6
NEIGHBORHOOD: CLAIREMONT MESA EAST
PLANNING COMMUNITY: CLAIREMONT MESA

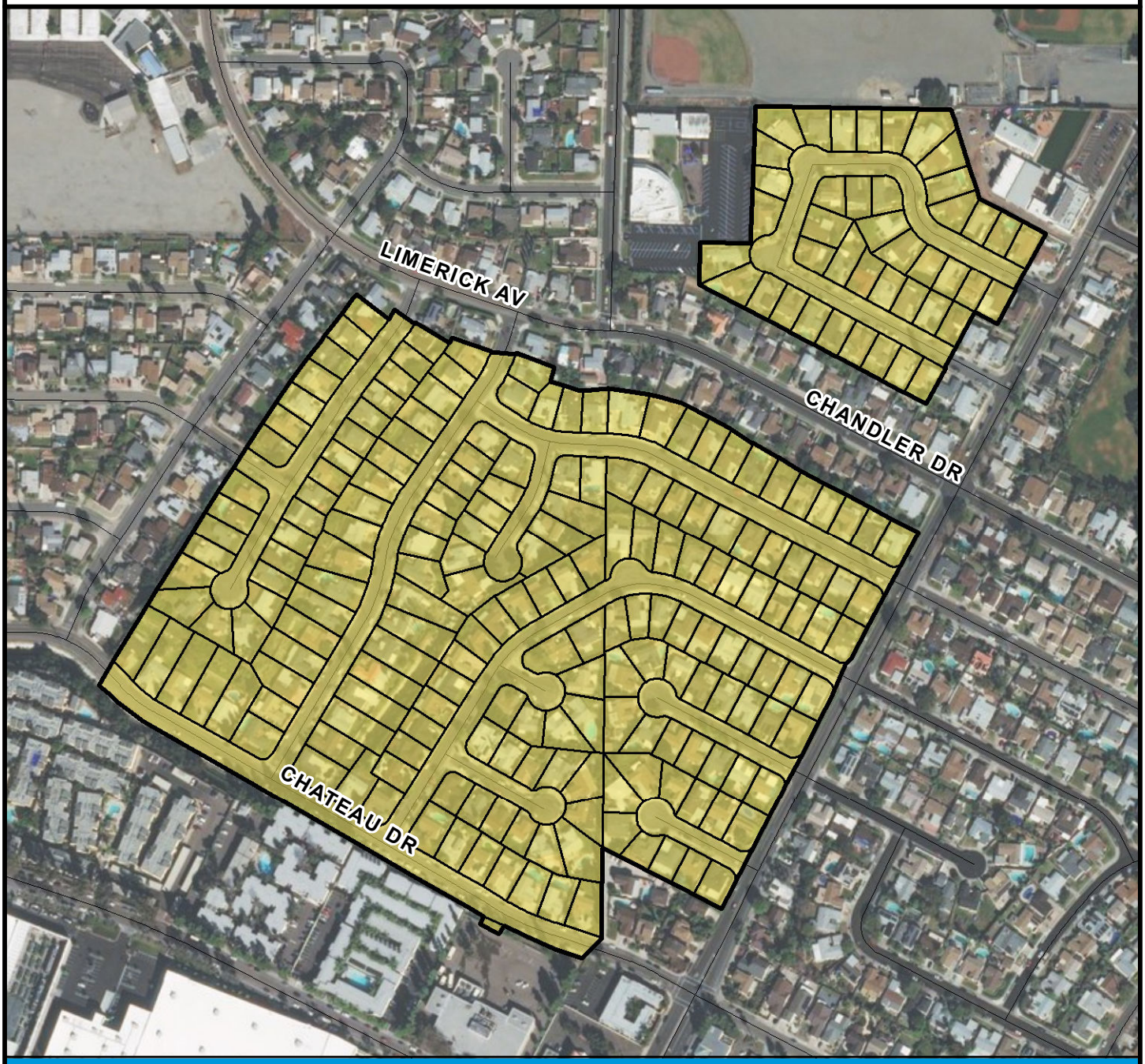

SURCHARGE PROJECT
CLME-08: CLAIREMONT MESA EAST 08

BOUNDARY LEGEND

Project Boundary

Parcel Boundaries

N

PROJECT DATA

TRENCH LENGTH:	8,123 FT
SERVICE DROPS:	234
POWER POLE REMOVAL:	59
TRANSFORMER COUNT:	15
ESTIMATED COST:	$ 6,868,213

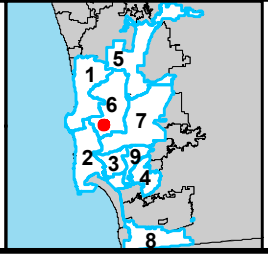

SanGIS
THIS MAP/DATA IS PROVIDED WITHOUT WARRANTY OF ANY KIND, EITHER EXPRESSED OR IMPLIED, INCLUDING BUT NOT LIMITED TO, THE IMPLIED WARRANTIES OF MERCHANTABILITY AND FITNESS FOR A PARTICULAR PURPOSE.

COUNCIL DISTRICT 6
NEIGHBORHOOD: CLAIREMONT MESA EAST
PLANNING COMMUNITY: CLAIREMONT MESA



SURCHARGE PROJECT
CLME-09: CLAIREMONT MESA EAST 09

BOUNDARY LEGEND

- Project Boundary
- Parcel Boundaries

N

PROJECT DATA

TRENCH LENGTH:	9,543 FT
SERVICE DROPS:	240
POWER POLE REMOVAL:	64
TRANSFORMER COUNT:	21
ESTIMATED COST:	$ 7,738,304

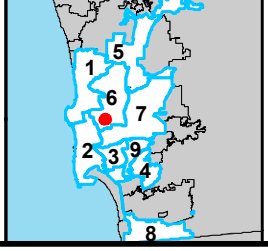

SanGIS
THIS MAP/DATA IS PROVIDED WITHOUT WARRANTY OF ANY KIND, EITHER EXPRESSED OR IMPLIED, INCLUDING BUT NOT LIMITED TO, THE IMPLIED WARRANTIES OF MERCHANTABILITY AND FITNESS FOR A PARTICULAR PURPOSE.

COUNCIL DISTRICT 6
NEIGHBORHOOD: CLAIREMONT MESA EAST
PLANNING COMMUNITY: CLAIREMONT MESA

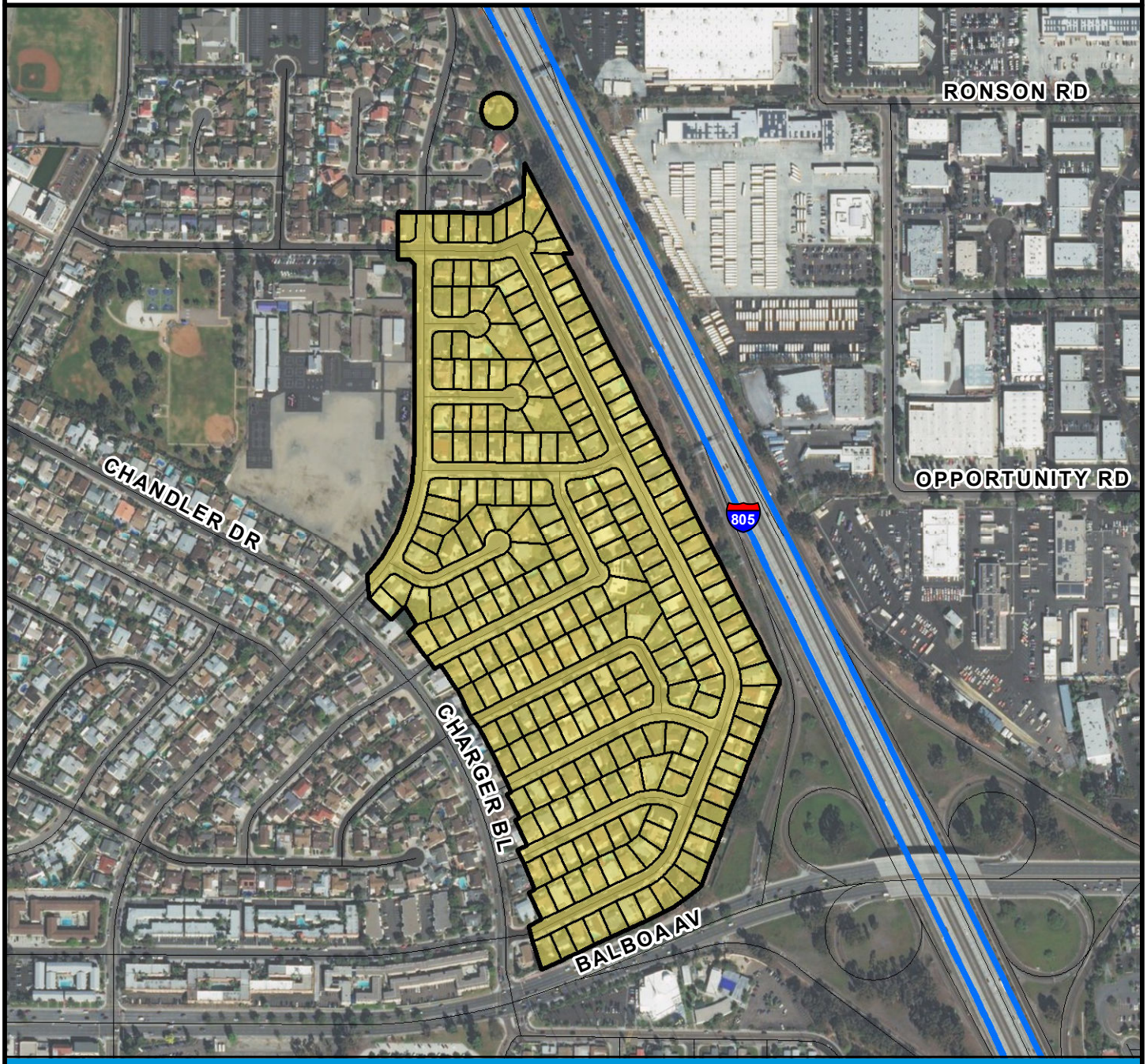

SURCHARGE PROJECT
CLME-10: CLAIREMONT MESA EAST 10

BOUNDARY LEGEND

Project Boundary

Parcel Boundaries

N

PROJECT DATA

TRENCH LENGTH:	8,792 FT
SERVICE DROPS:	240
POWER POLE REMOVAL:	58
TRANSFORMER COUNT:	23
ESTIMATED COST:	$ 7,432,071

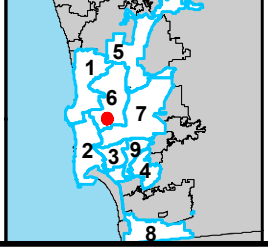

SanGIS
THIS MAP/DATA IS PROVIDED WITHOUT WARRANTY OF ANY KIND, EITHER EXPRESSED OR IMPLIED, INCLUDING BUT NOT LIMITED TO, THE IMPLIED WARRANTIES OF MERCHANTABILITY AND FITNESS FOR A PARTICULAR PURPOSE.

COUNCIL DISTRICT 6
NEIGHBORHOOD: CLAIREMONT MESA EAST
PLANNING COMMUNITY: CLAIREMONT MESA

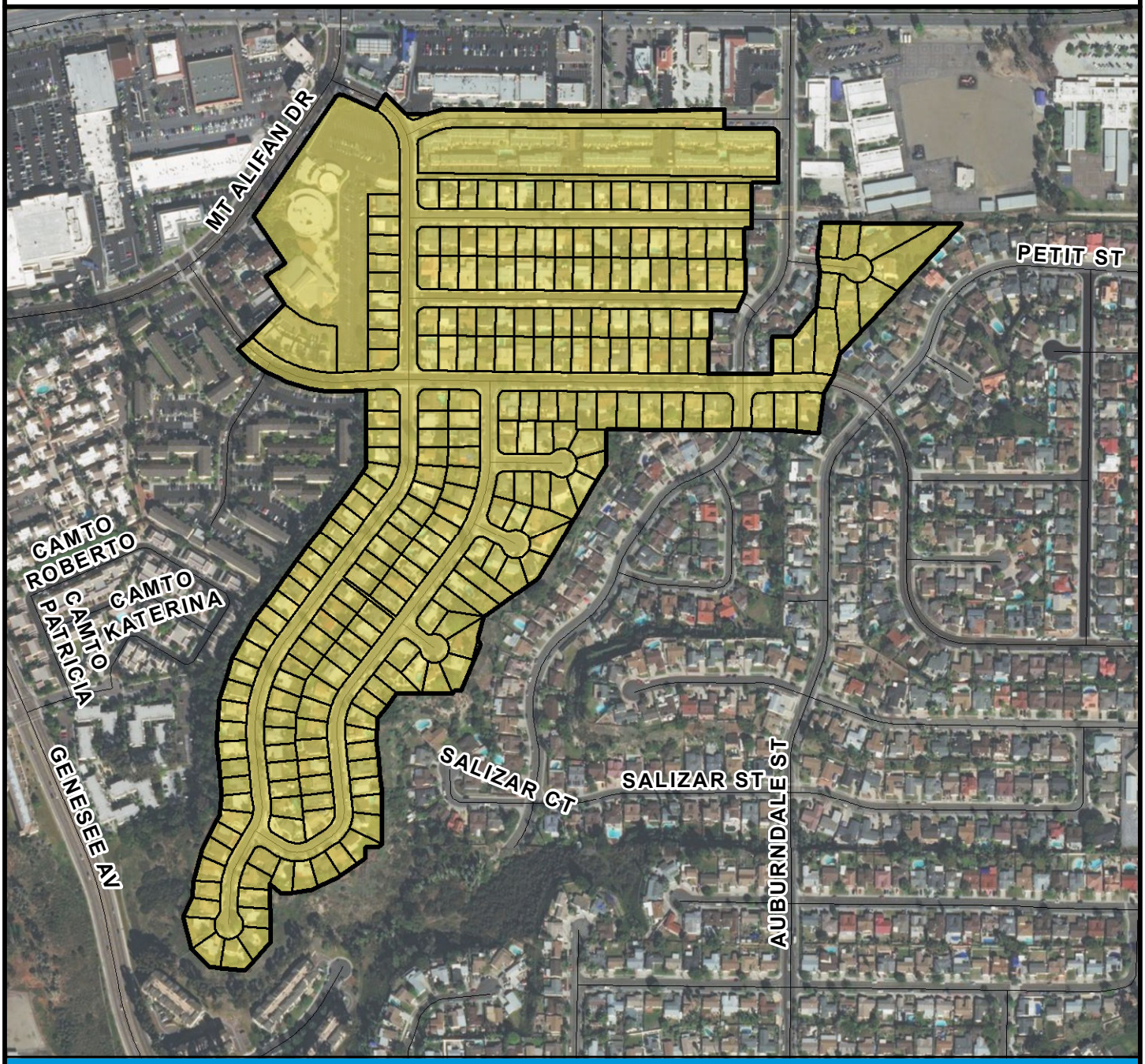

SURCHARGE PROJECT
CLME-11: CLAIREMONT MESA EAST 11

BOUNDARY LEGEND

N

Project Boundary

Parcel Boundaries

PROJECT DATA

TRENCH LENGTH:	10,121 FT
SERVICE DROPS:	253
POWER POLE REMOVAL:	69
TRANSFORMER COUNT:	17
ESTIMATED COST:	$ 8,063,634

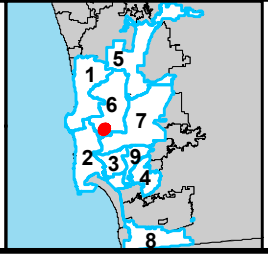

SanGIS
THIS MAP/DATA IS PROVIDED WITHOUT WARRANTY OF ANY KIND, EITHER EXPRESSED OR IMPLIED, INCLUDING BUT NOT LIMITED TO, THE IMPLIED WARRANTIES OF MERCHANTABILITY AND FITNESS FOR A PARTICULAR PURPOSE.

COUNCIL DISTRICT 6
NEIGHBORHOOD: CLAIREMONT MESA EAST
PLANNING COMMUNITY: CLAIREMONT MESA

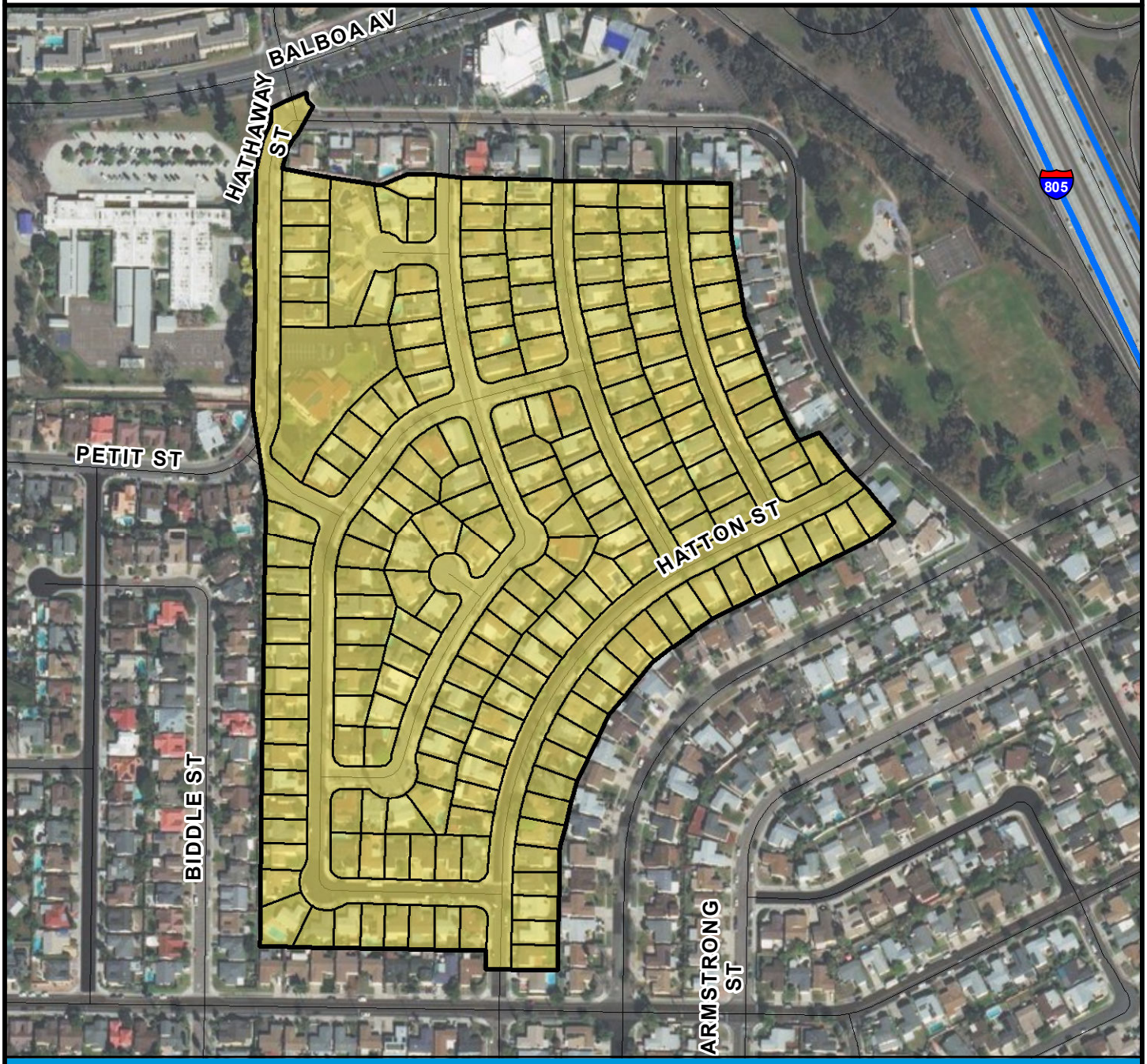

SURCHARGE PROJECT
CLME-12: CLAIREMONT MESA EAST 12

BOUNDARY LEGEND

N

Project Boundary

Parcel Boundaries

PROJECT DATA

TRENCH LENGTH:	7,577 FT
SERVICE DROPS:	200
POWER POLE REMOVAL:	58
TRANSFORMER COUNT:	15
ESTIMATED COST:	$ 6,251,872

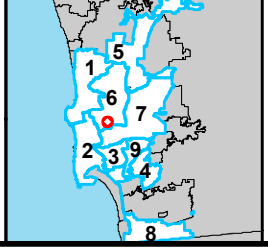

SanGIS
THIS MAP/DATA IS PROVIDED WITHOUT WARRANTY OF ANY KIND, EITHER EXPRESSED OR IMPLIED, INCLUDING BUT NOT LIMITED TO, THE IMPLIED WARRANTIES OF MERCHANTABILITY AND FITNESS FOR A PARTICULAR PURPOSE.

COUNCIL DISTRICT 6
NEIGHBORHOOD: CLAIREMONT MESA EAST
PLANNING COMMUNITY: CLAIREMONT MESA

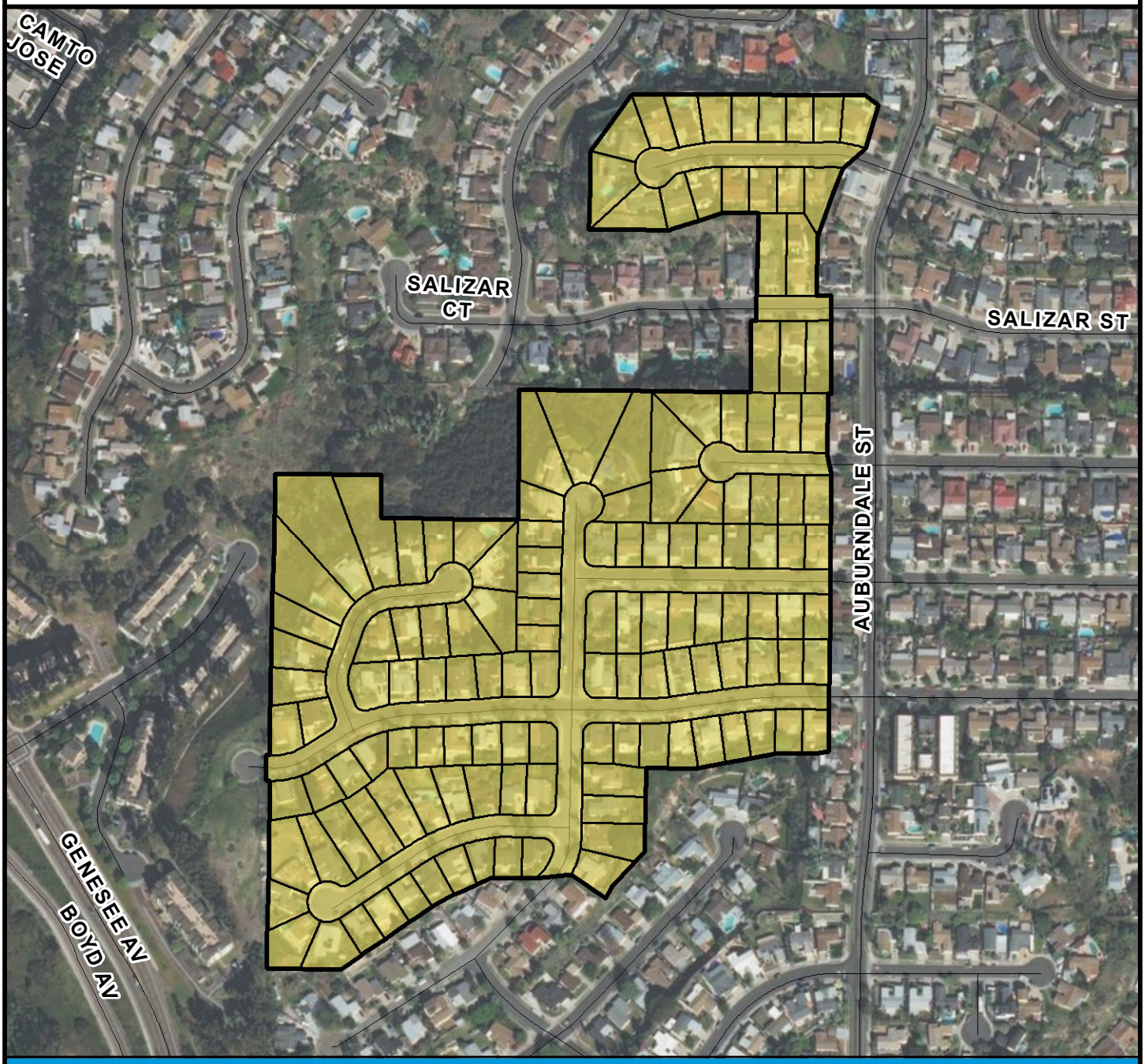

SURCHARGE PROJECT
CLME-13: CLAIREMONT MESA EAST 13

BOUNDARY LEGEND

N

Project Boundary

Parcel Boundaries

PROJECT DATA

TRENCH LENGTH:	4,787 FT
SERVICE DROPS:	139
POWER POLE REMOVAL:	35
TRANSFORMER COUNT:	13
ESTIMATED COST:	$ 4,255,705

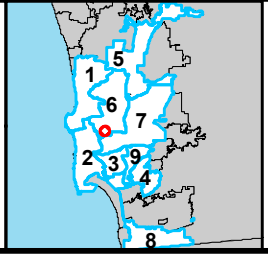

SanGIS
THIS MAP/DATA IS PROVIDED WITHOUT WARRANTY OF ANY KIND, EITHER EXPRESSED OR IMPLIED, INCLUDING BUT NOT LIMITED TO, THE IMPLIED WARRANTIES OF MERCHANTABILITY AND FITNESS FOR A PARTICULAR PURPOSE.

COUNCIL DISTRICT 6
NEIGHBORHOOD: CLAIREMONT MESA EAST
PLANNING COMMUNITY: CLAIREMONT MESA

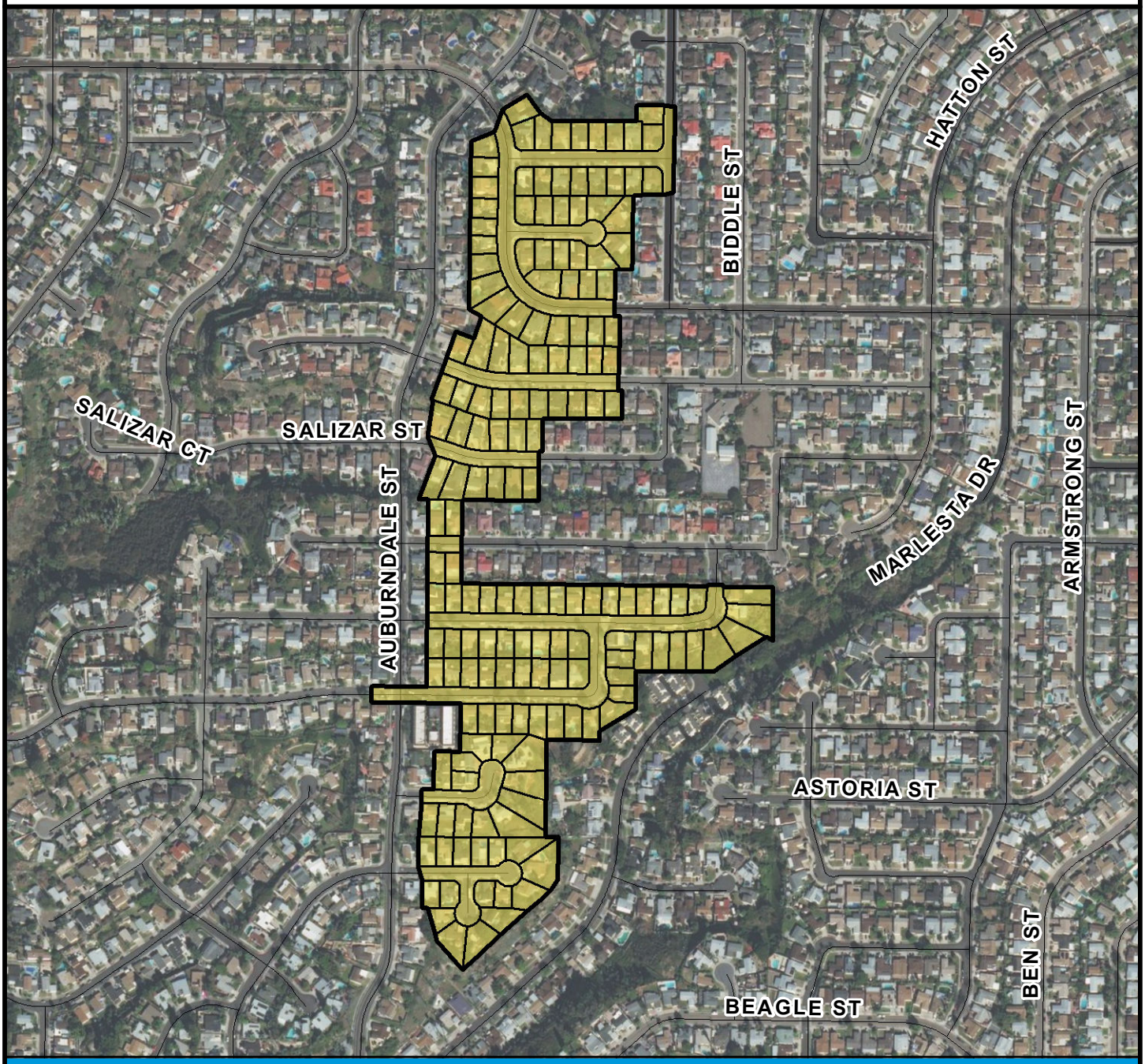

SURCHARGE PROJECT
CLME-14: CLAIREMONT MESA EAST 14

BOUNDARY LEGEND

N

Project Boundary

Parcel Boundaries

PROJECT DATA

TRENCH LENGTH:	5,671 FT
SERVICE DROPS:	168
POWER POLE REMOVAL:	46
TRANSFORMER COUNT:	13
ESTIMATED COST:	$ 4,992,140

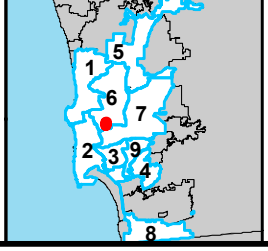

SanGIS
THIS MAP/DATA IS PROVIDED WITHOUT WARRANTY OF ANY KIND, EITHER EXPRESSED OR IMPLIED, INCLUDING BUT NOT LIMITED TO, THE IMPLIED WARRANTIES OF MERCHANTABILITY AND FITNESS FOR A PARTICULAR PURPOSE.

COUNCIL DISTRICT 6
NEIGHBORHOOD: CLAIREMONT MESA EAST
PLANNING COMMUNITY: CLAIREMONT MESA

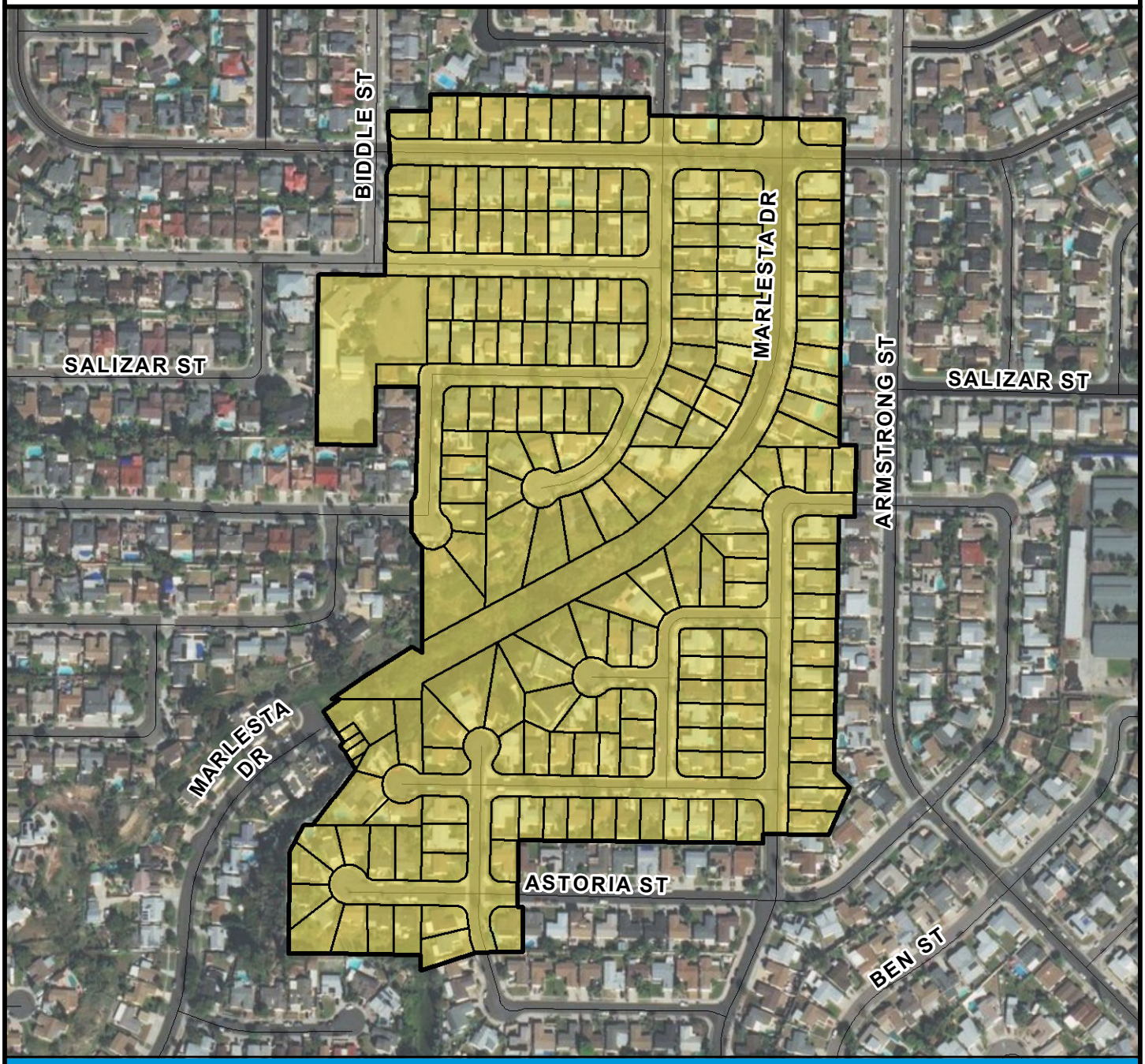

SURCHARGE PROJECT
CLME-15: CLAIREMONT MESA EAST 15

BOUNDARY LEGEND

N

Project Boundary

Parcel Boundaries

PROJECT DATA

TRENCH LENGTH:	7,563 FT
SERVICE DROPS:	203
POWER POLE REMOVAL:	67
TRANSFORMER COUNT:	15
ESTIMATED COST:	$ 6,334,549

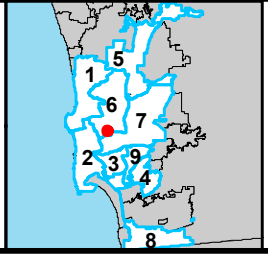

SanGIS
THIS MAP/DATA IS PROVIDED WITHOUT WARRANTY OF ANY KIND, EITHER EXPRESSED OR IMPLIED, INCLUDING BUT NOT LIMITED TO, THE IMPLIED WARRANTIES OF MERCHANTABILITY AND FITNESS FOR A PARTICULAR PURPOSE.

COUNCIL DISTRICT 6
NEIGHBORHOOD: CLAIREMONT MESA EAST
PLANNING COMMUNITY: CLAIREMONT MESA

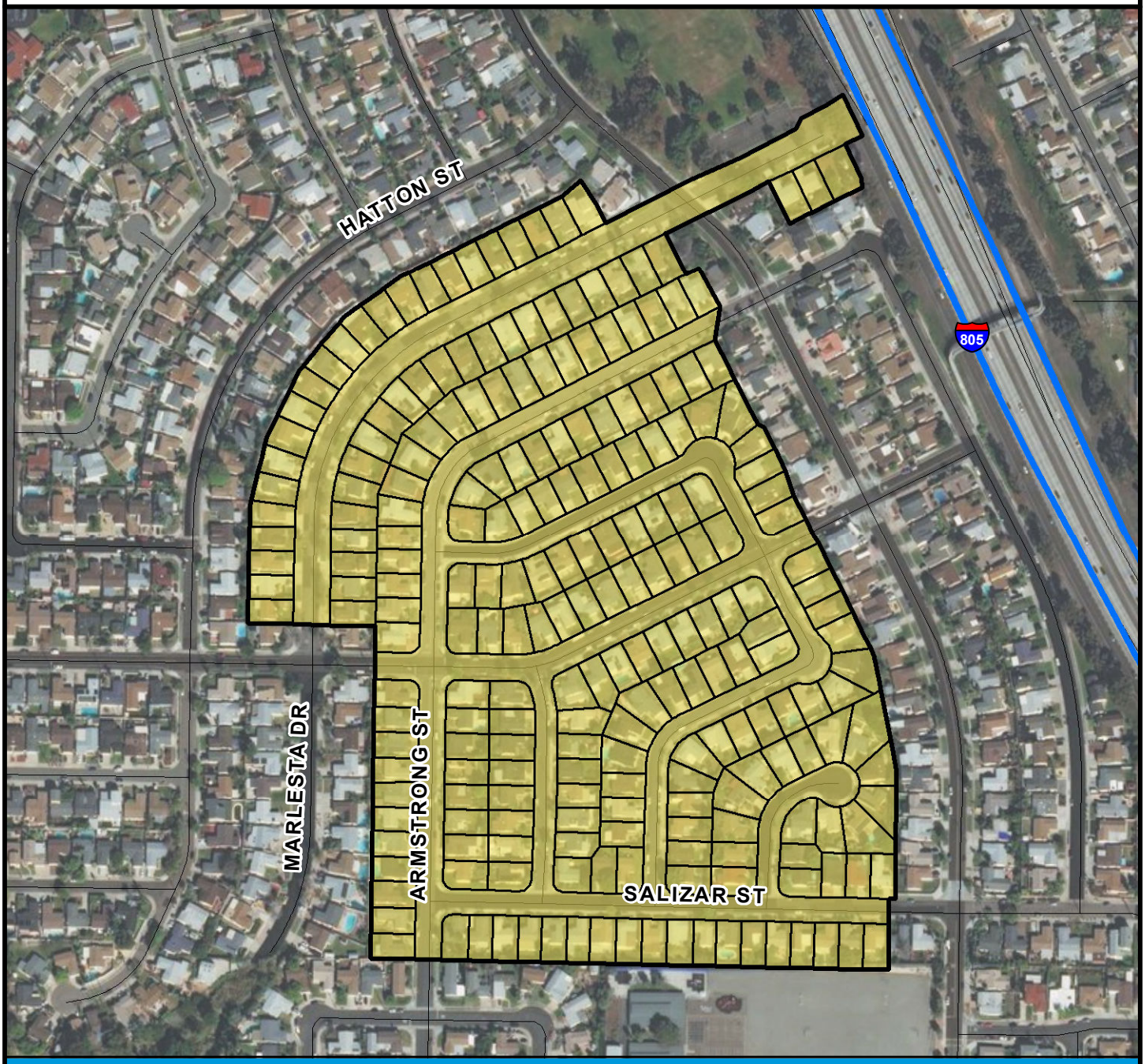

SURCHARGE PROJECT
CLME-16: CLAIREMONT MESA EAST 16

BOUNDARY LEGEND

Project Boundary

Parcel Boundaries

N

PROJECT DATA

TRENCH LENGTH:	8,804 FT
SERVICE DROPS:	231
POWER POLE REMOVAL:	84
TRANSFORMER COUNT:	16
ESTIMATED COST:	$ 7,273,043

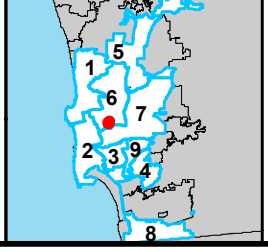

SanGIS
THIS MAP/DATA IS PROVIDED WITHOUT WARRANTY OF ANY KIND, EITHER EXPRESSED OR IMPLIED, INCLUDING BUT NOT LIMITED TO, THE IMPLIED WARRANTIES OF MERCHANTABILITY AND FITNESS FOR A PARTICULAR PURPOSE.

COUNCIL DISTRICT 6
NEIGHBORHOOD: CLAIREMONT MESA EAST
PLANNING COMMUNITY: CLAIREMONT MESA

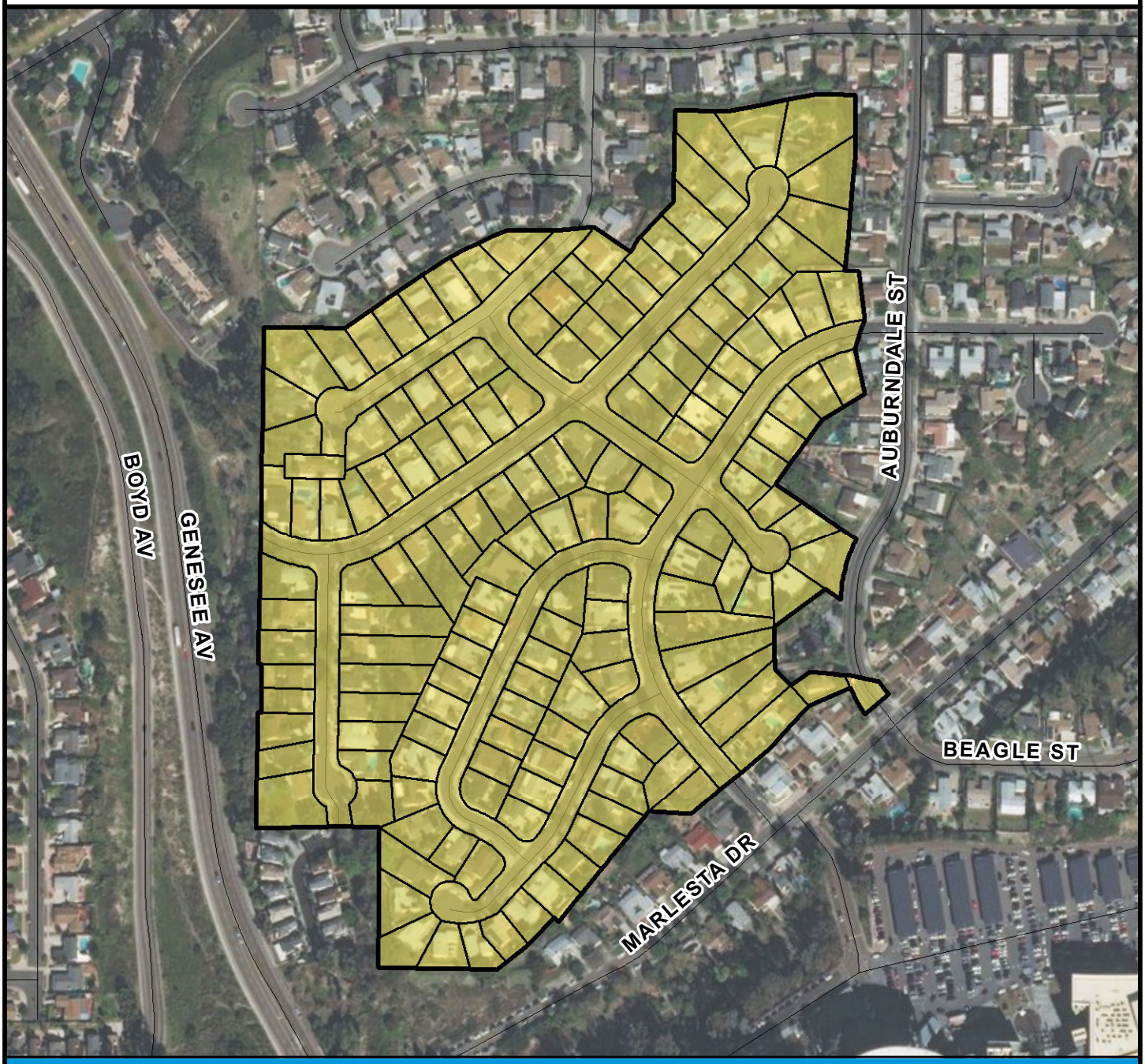

SURCHARGE PROJECT
CLME-17: CLAIREMONT MESA EAST 17

BOUNDARY LEGEND

N

Project Boundary

Parcel Boundaries

PROJECT DATA

TRENCH LENGTH:	6,386 FT
SERVICE DROPS:	155
POWER POLE REMOVAL:	47
TRANSFORMER COUNT:	15
ESTIMATED COST:	$ 5,226,502

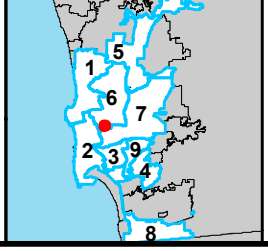

SanGIS
THIS MAP/DATA IS PROVIDED WITHOUT WARRANTY OF ANY KIND, EITHER EXPRESSED OR IMPLIED, INCLUDING BUT NOT LIMITED TO, THE IMPLIED WARRANTIES OF MERCHANTABILITY AND FITNESS FOR A PARTICULAR PURPOSE.

COUNCIL DISTRICT 6
NEIGHBORHOOD: CLAIREMONT MESA EAST
PLANNING COMMUNITY: CLAIREMONT MESA

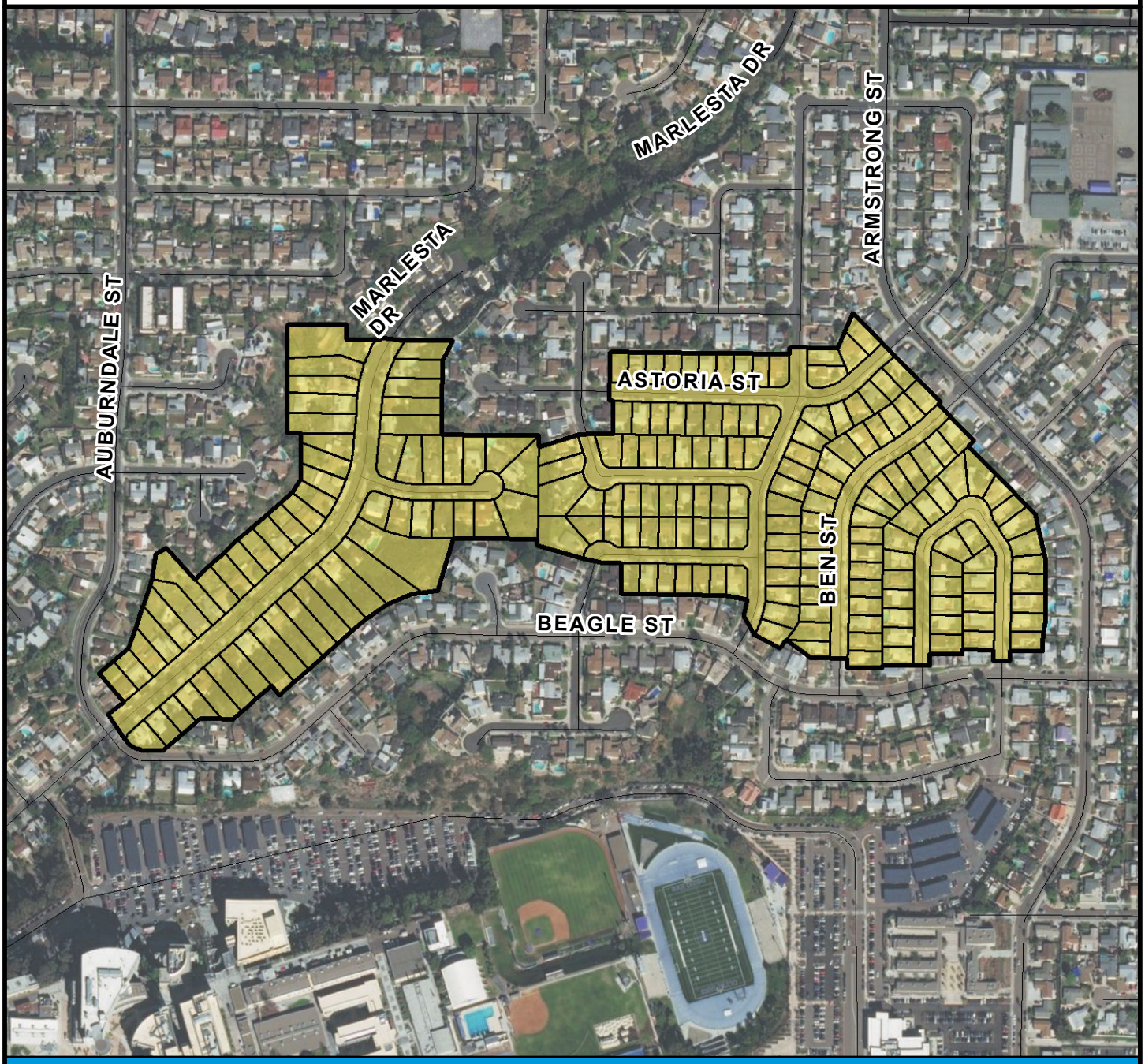

SURCHARGE PROJECT
CLME-18: CLAIREMONT MESA EAST 18

BOUNDARY LEGEND

N

Project Boundary

Parcel Boundaries

PROJECT DATA

TRENCH LENGTH:	7,405 FT
SERVICE DROPS:	203
POWER POLE REMOVAL:	56
TRANSFORMER COUNT:	12
ESTIMATED COST:	$ 6,185,772

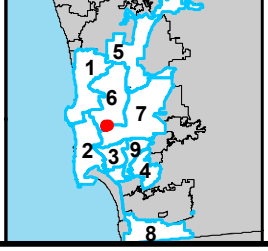

SanGIS
THIS MAP/DATA IS PROVIDED WITHOUT WARRANTY OF ANY KIND, EITHER EXPRESSED OR IMPLIED, INCLUDING BUT NOT LIMITED TO, THE IMPLIED WARRANTIES OF MERCHANTABILITY AND FITNESS FOR A PARTICULAR PURPOSE.

COUNCIL DISTRICT 6
NEIGHBORHOOD: CLAIREMONT MESA EAST
PLANNING COMMUNITY: CLAIREMONT MESA

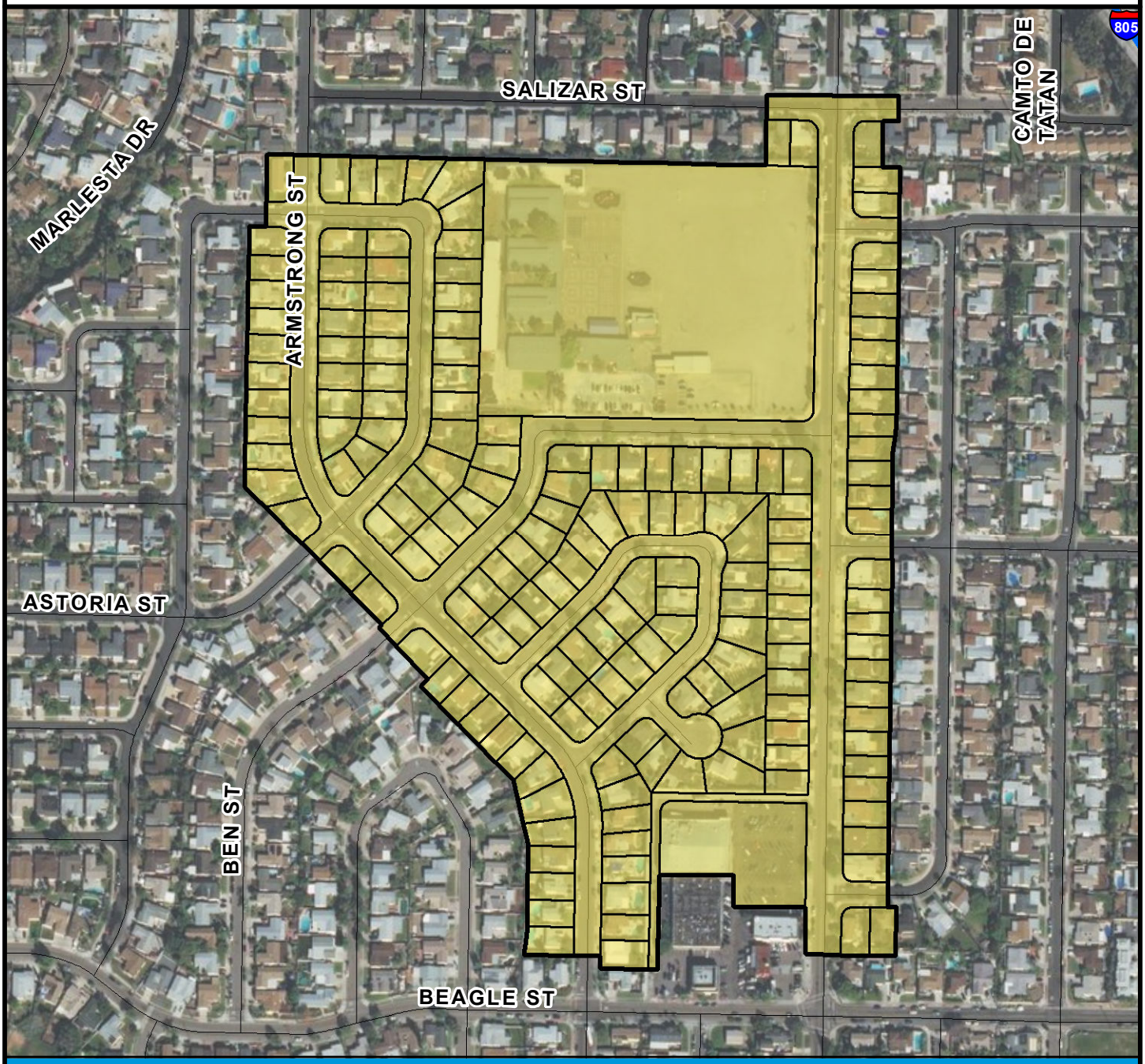

SURCHARGE PROJECT
CLME-19: CLAIREMONT MESA EAST 19

BOUNDARY LEGEND

- Project Boundary
- Parcel Boundaries

N

PROJECT DATA

TRENCH LENGTH:	8,421 FT
SERVICE DROPS:	178
POWER POLE REMOVAL:	77
TRANSFORMER COUNT:	20
ESTIMATED COST:	$ 6,727,728

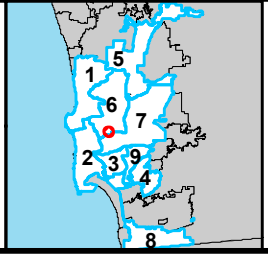

SanGIS
THIS MAP/DATA IS PROVIDED WITHOUT WARRANTY OF ANY KIND, EITHER EXPRESSED OR IMPLIED, INCLUDING BUT NOT LIMITED TO, THE IMPLIED WARRANTIES OF MERCHANTABILITY AND FITNESS FOR A PARTICULAR PURPOSE.

COUNCIL DISTRICT 6
NEIGHBORHOOD: CLAIREMONT MESA EAST
PLANNING COMMUNITY: CLAIREMONT MESA

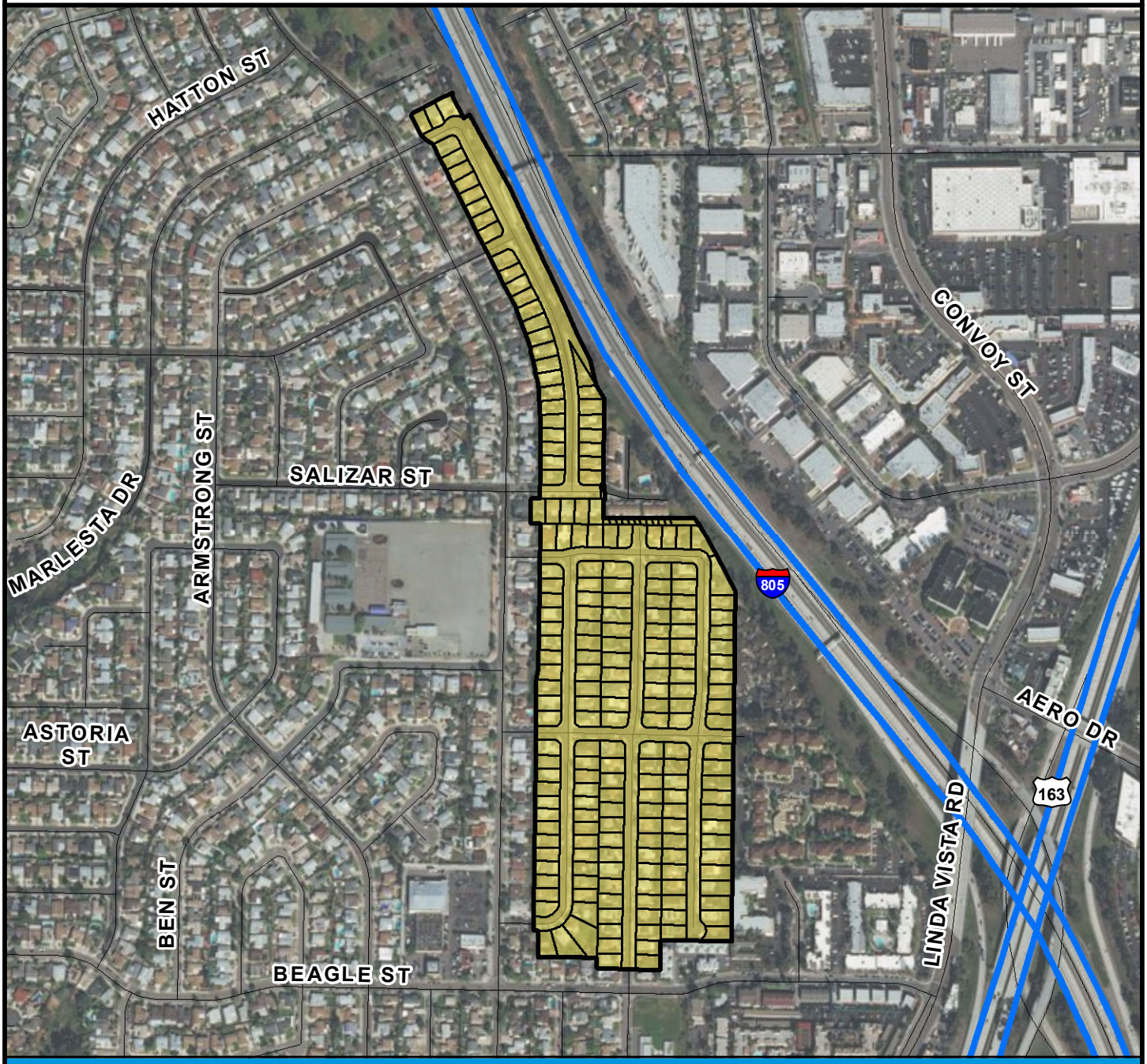

SURCHARGE PROJECT
CLME-20: CLAIREMONT MESA EAST 20

BOUNDARY LEGEND

N

Project Boundary

Parcel Boundaries

PROJECT DATA

TRENCH LENGTH:	9,119 FT
SERVICE DROPS:	201
POWER POLE REMOVAL:	77
TRANSFORMER COUNT:	19
ESTIMATED COST:	$ 7,252,925

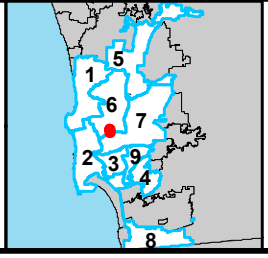

SanGIS
THIS MAP/DATA IS PROVIDED WITHOUT WARRANTY OF ANY KIND, EITHER EXPRESSED OR IMPLIED, INCLUDING BUT NOT LIMITED TO, THE IMPLIED WARRANTIES OF MERCHANTABILITY AND FITNESS FOR A PARTICULAR PURPOSE.

COUNCIL DISTRICT 6
NEIGHBORHOOD: CLAIREMONT MESA EAST
PLANNING COMMUNITY: CLAIREMONT MESA



SURCHARGE PROJECT
CLME-21: CLAIREMONT MESA EAST 21

BOUNDARY LEGEND

N

Project Boundary

Parcel Boundaries

PROJECT DATA

TRENCH LENGTH:	6,941 FT
SERVICE DROPS:	164
POWER POLE REMOVAL:	59
TRANSFORMER COUNT:	12
ESTIMATED COST:	$ 5,588,007

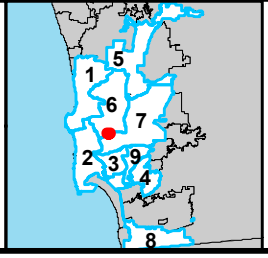

SanGIS
THIS MAP/DATA IS PROVIDED WITHOUT WARRANTY OF ANY KIND, EITHER EXPRESSED OR IMPLIED, INCLUDING BUT NOT LIMITED TO, THE IMPLIED WARRANTIES OF MERCHANTABILITY AND FITNESS FOR A PARTICULAR PURPOSE.

COUNCIL DISTRICT 6
NEIGHBORHOOD: CLAIREMONT MESA EAST
PLANNING COMMUNITY: CLAIREMONT MESA

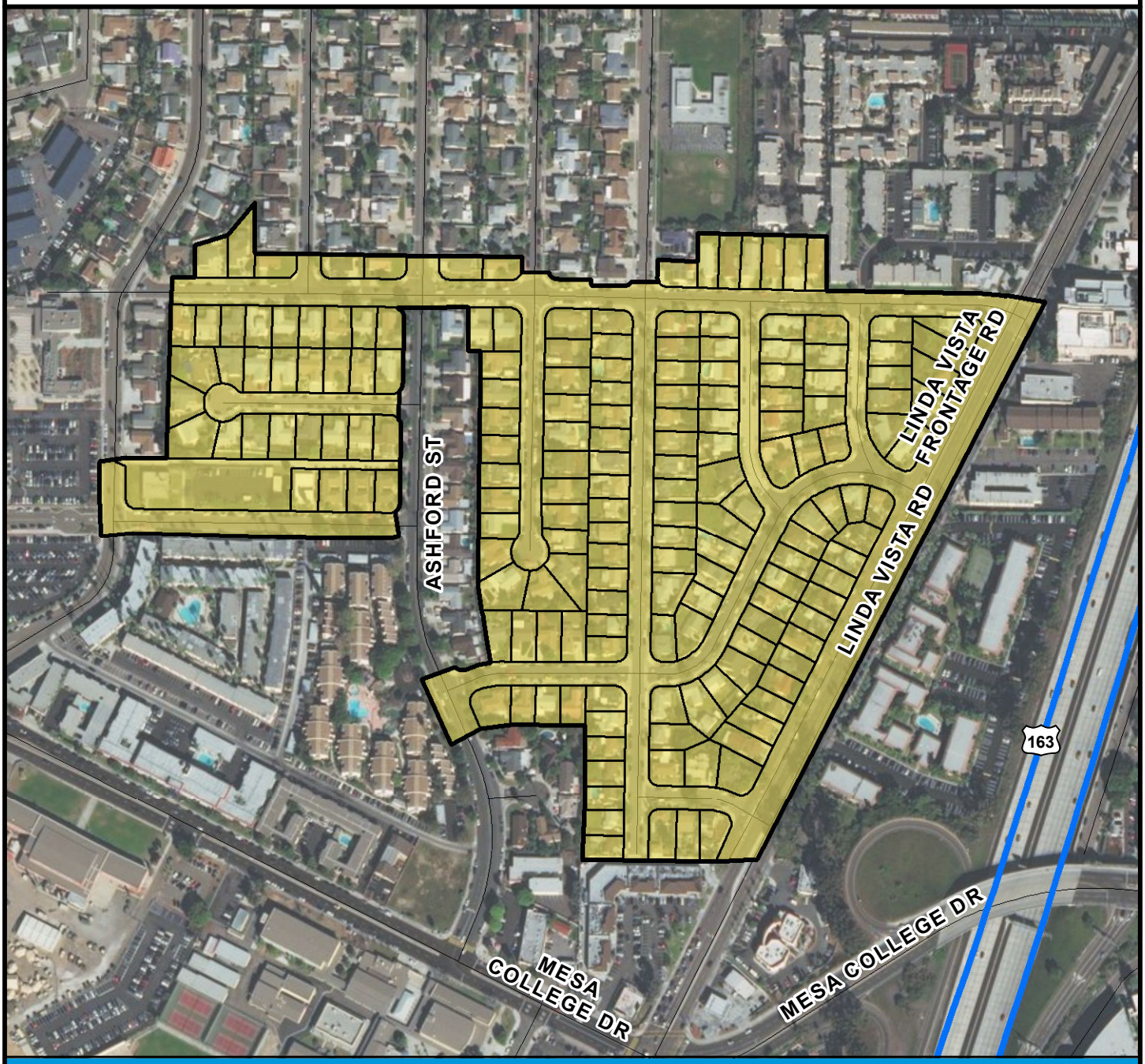

SURCHARGE PROJECT
CLME-22: CLAIREMONT MESA EAST 22

BOUNDARY LEGEND

N

Project Boundary

Parcel Boundaries

PROJECT DATA

TRENCH LENGTH:	7,689 FT
SERVICE DROPS:	177
POWER POLE REMOVAL:	64
TRANSFORMER COUNT:	14
ESTIMATED COST:	$ 6,168,315

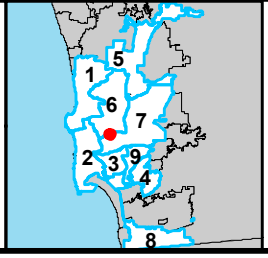

SanGIS
THIS MAP/DATA IS PROVIDED WITHOUT WARRANTY OF ANY KIND, EITHER EXPRESSED OR IMPLIED, INCLUDING BUT NOT LIMITED TO, THE IMPLIED WARRANTIES OF MERCHANTABILITY AND FITNESS FOR A PARTICULAR PURPOSE.

COUNCIL DISTRICT 6
NEIGHBORHOOD: CLAIREMONT MESA WEST
KEYED MAP

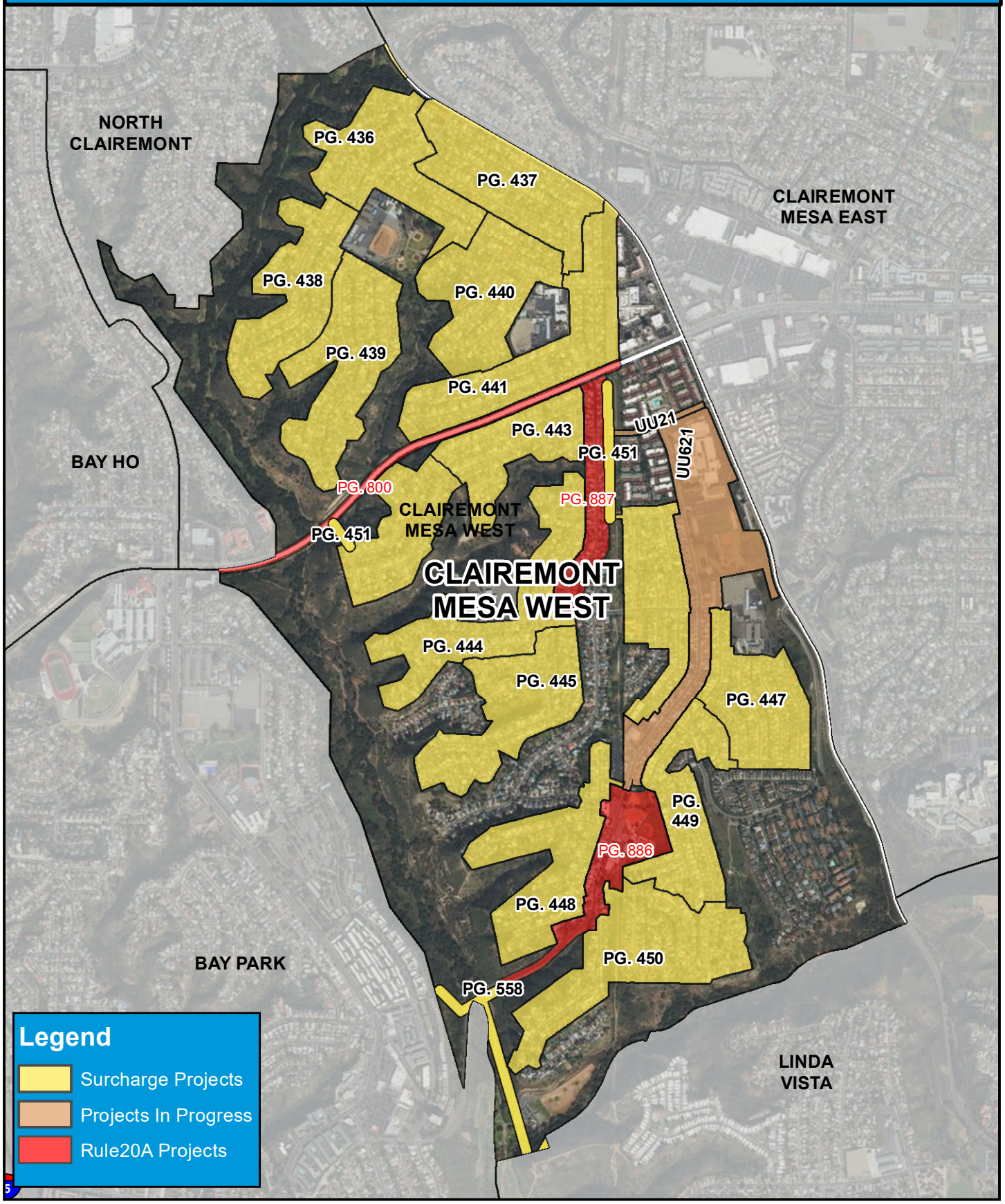

COUNCIL DISTRICT 6
NEIGHBORHOOD: CLAIREMONT MESA WEST
PLANNING COMMUNITY: CLAIREMONT MESA

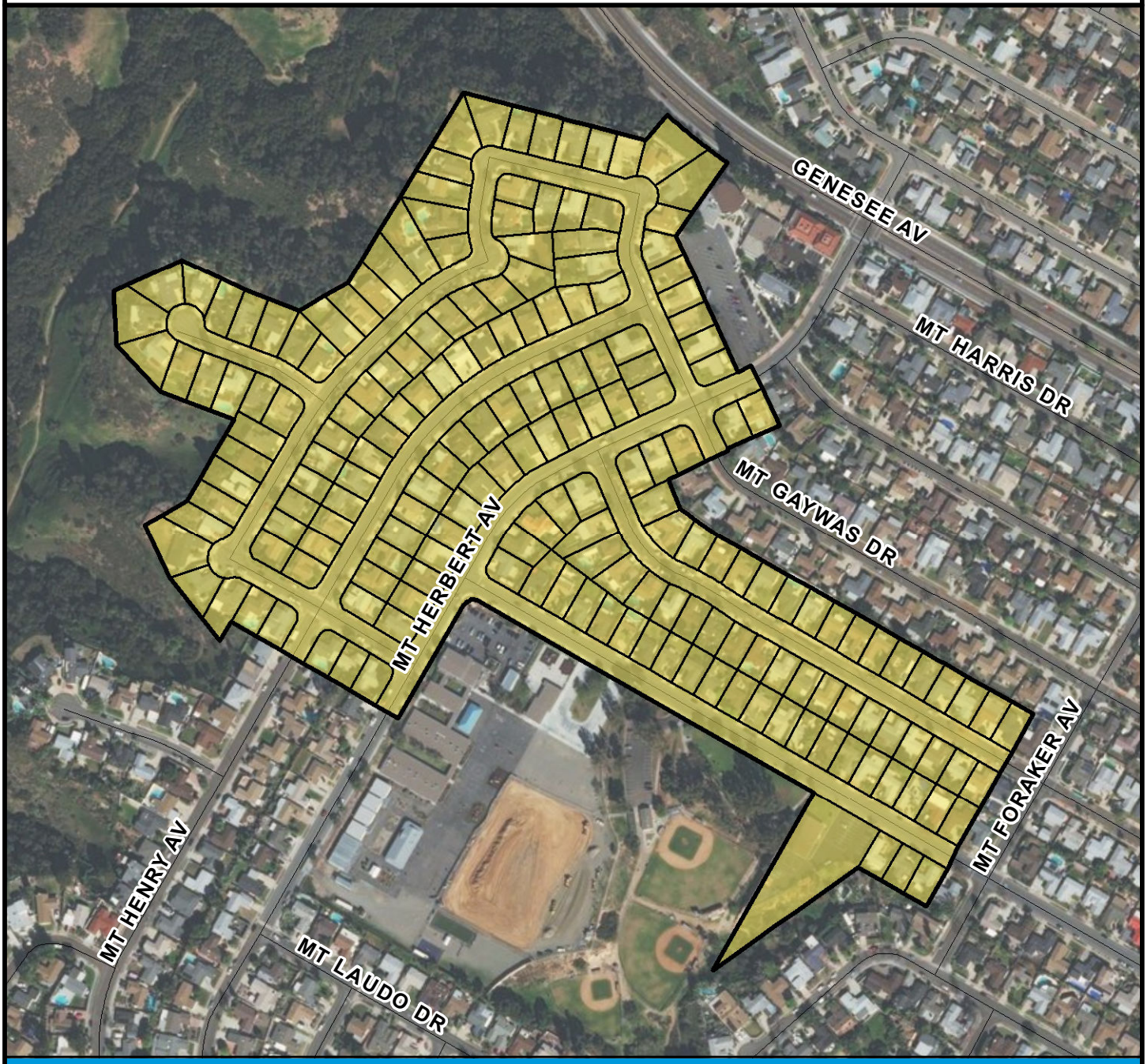

SURCHARGE PROJECT
CLMW-01: CLAIREMONT MESA WEST 01

BOUNDARY LEGEND

N

Project Boundary

Parcel Boundaries

PROJECT DATA

TRENCH LENGTH:	8,093 FT
SERVICE DROPS:	192
POWER POLE REMOVAL:	72
TRANSFORMER COUNT:	16
ESTIMATED COST:	$ 6,453,331

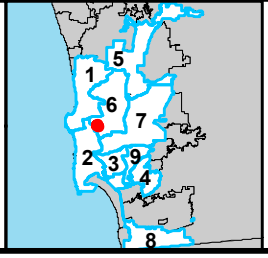

SanGIS
THIS MAP/DATA IS PROVIDED WITHOUT WARRANTY OF ANY KIND, EITHER EXPRESSED OR IMPLIED, INCLUDING BUT NOT LIMITED TO, THE IMPLIED WARRANTIES OF MERCHANTABILITY AND FITNESS FOR A PARTICULAR PURPOSE.

COUNCIL DISTRICT 6
NEIGHBORHOOD: CLAIREMONT MESA WEST
PLANNING COMMUNITY: CLAIREMONT MESA

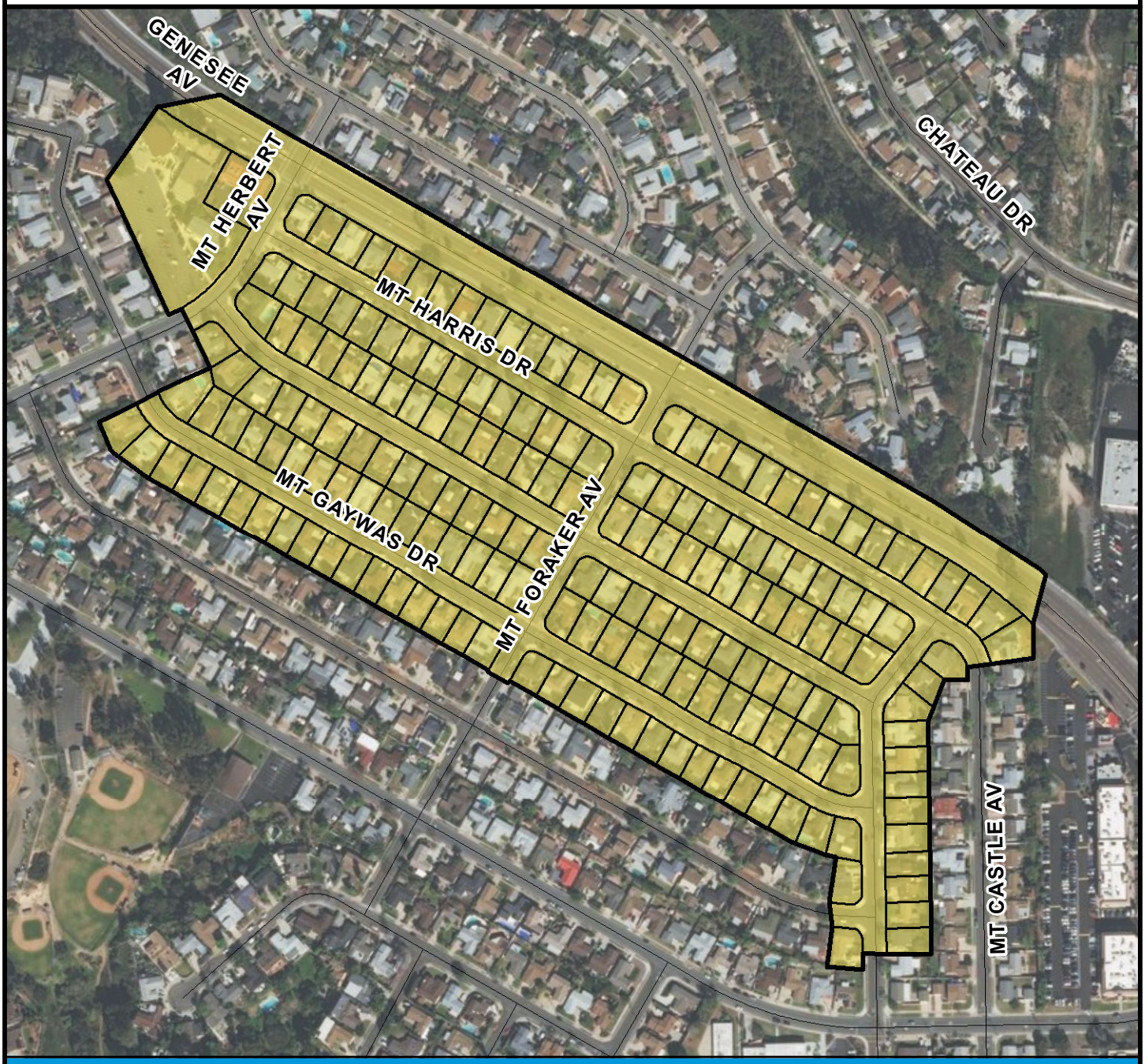

SURCHARGE PROJECT
CLMW-02: CLAIREMONT MESA WEST 02

BOUNDARY LEGEND

Project Boundary

Parcel Boundaries

N

PROJECT DATA

TRENCH LENGTH:	7,392 FT
SERVICE DROPS:	188
POWER POLE REMOVAL:	60
TRANSFORMER COUNT:	13
ESTIMATED COST:	$ 5,983,848

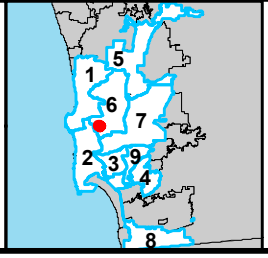

SanGIS
THIS MAP/DATA IS PROVIDED WITHOUT WARRANTY OF ANY KIND, EITHER EXPRESSED OR IMPLIED, INCLUDING BUT NOT LIMITED TO, THE IMPLIED WARRANTIES OF MERCHANTABILITY AND FITNESS FOR A PARTICULAR PURPOSE.

COUNCIL DISTRICT 6
NEIGHBORHOOD: CLAIREMONT MESA WEST
PLANNING COMMUNITY: CLAIREMONT MESA

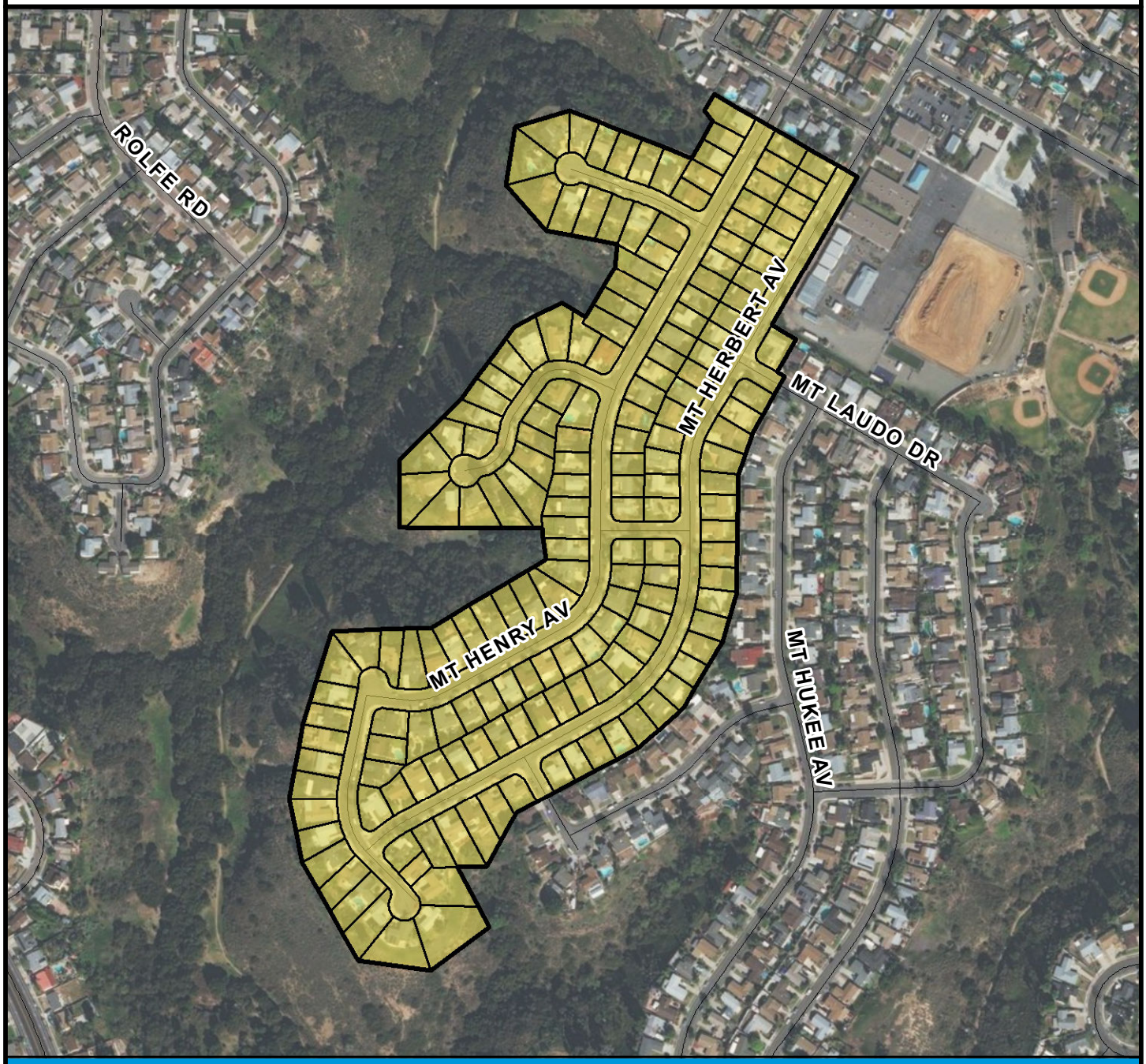

SURCHARGE PROJECT
CLMW-03: CLAIREMONT MESA WEST 03

BOUNDARY LEGEND

Project Boundary

Parcel Boundaries

N

PROJECT DATA

TRENCH LENGTH:	6,728 FT
SERVICE DROPS:	175
POWER POLE REMOVAL:	49
TRANSFORMER COUNT:	14
ESTIMATED COST:	$ 5,556,697

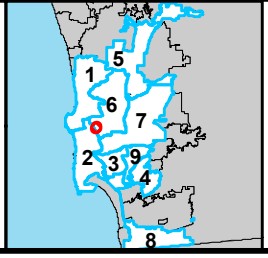

SanGIS
THIS MAP/DATA IS PROVIDED WITHOUT WARRANTY OF ANY KIND, EITHER EXPRESSED OR IMPLIED, INCLUDING BUT NOT LIMITED TO, THE IMPLIED WARRANTIES OF MERCHANTABILITY AND FITNESS FOR A PARTICULAR PURPOSE.

COUNCIL DISTRICT 6
NEIGHBORHOOD: CLAIREMONT MESA WEST
PLANNING COMMUNITY: CLAIREMONT MESA

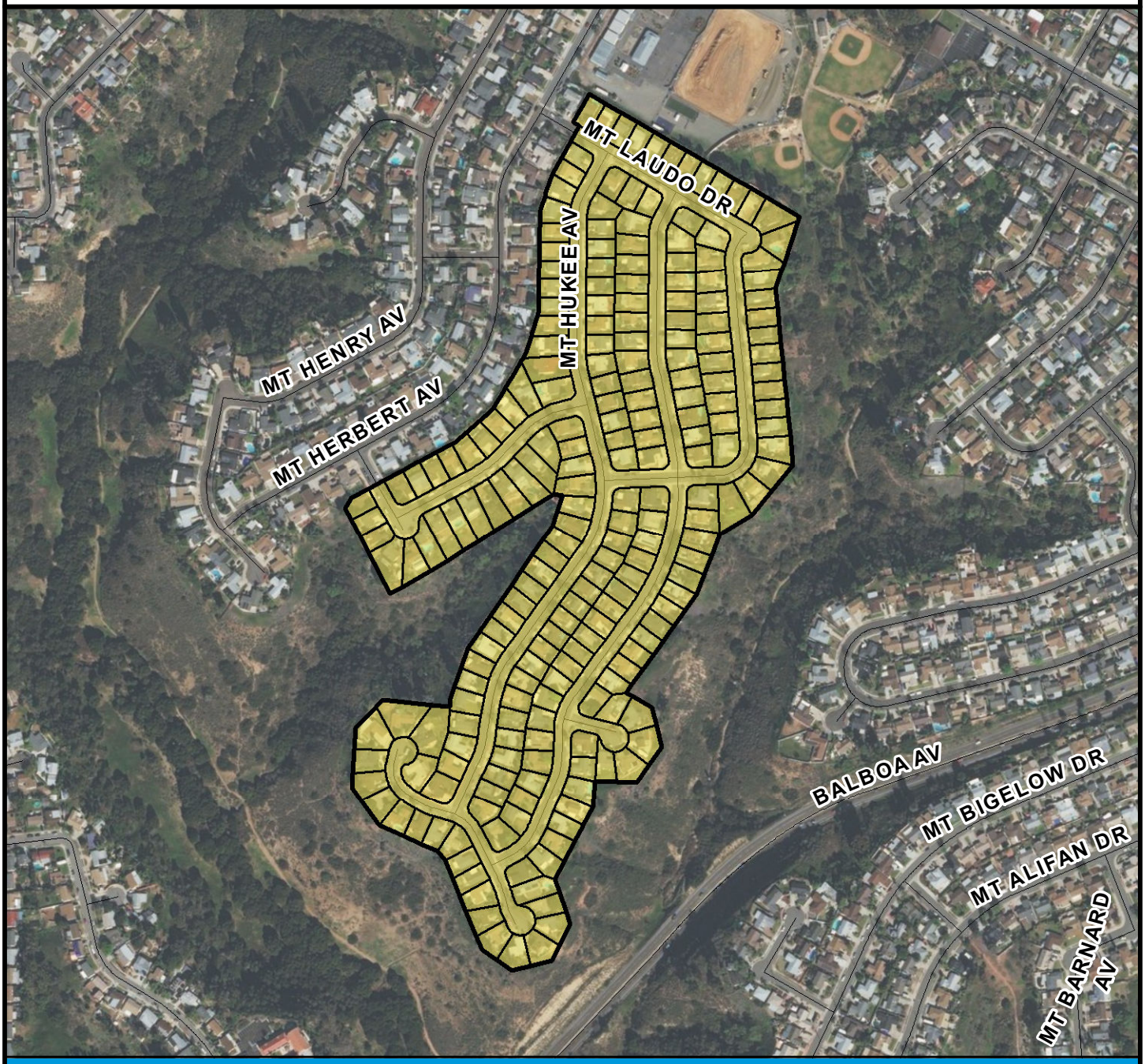

SURCHARGE PROJECT
CLMW-04: CLAIREMONT MESA WEST 04

BOUNDARY LEGEND

N

Project Boundary

Parcel Boundaries

PROJECT DATA

TRENCH LENGTH:	8,049 FT
SERVICE DROPS:	224
POWER POLE REMOVAL:	56
TRANSFORMER COUNT:	17
ESTIMATED COST:	$ 6,768,205

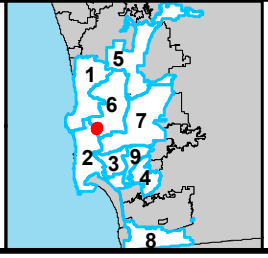

SanGIS
THIS MAP/DATA IS PROVIDED WITHOUT WARRANTY OF ANY KIND, EITHER EXPRESSED OR IMPLIED, INCLUDING BUT NOT LIMITED TO, THE IMPLIED WARRANTIES OF MERCHANTABILITY AND FITNESS FOR A PARTICULAR PURPOSE.

COUNCIL DISTRICT 6
NEIGHBORHOOD: CLAIREMONT MESA WEST
PLANNING COMMUNITY: CLAIREMONT MESA

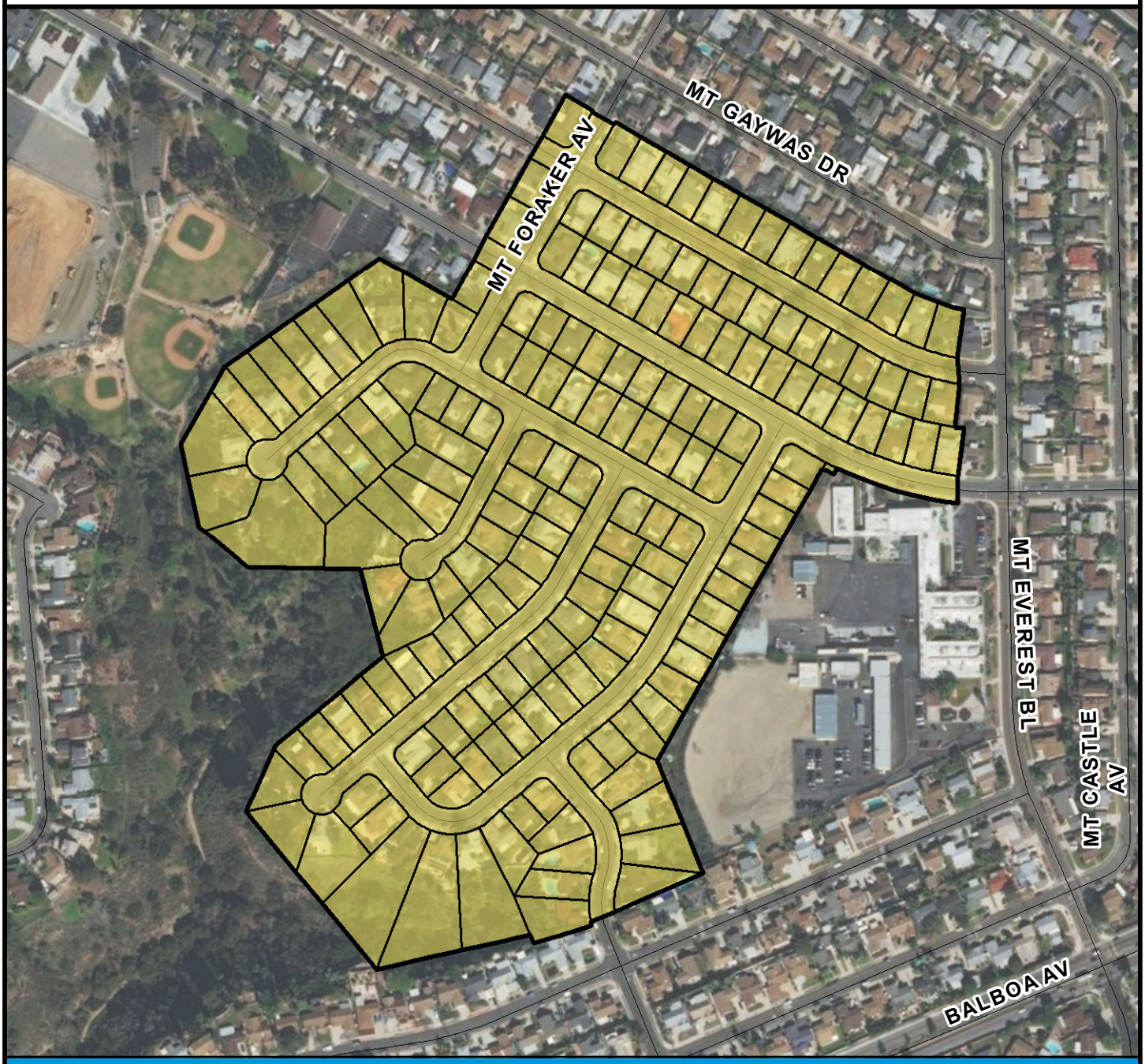

SURCHARGE PROJECT
CLMW-05: CLAIREMONT MESA WEST 05

BOUNDARY LEGEND

Project Boundary

Parcel Boundaries

N

PROJECT DATA

TRENCH LENGTH:	6,841 FT
SERVICE DROPS:	180
POWER POLE REMOVAL:	50
TRANSFORMER COUNT:	14
ESTIMATED COST:	$ 5,674,227

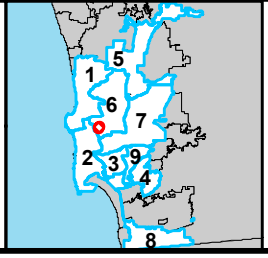

SanGIS
THIS MAP/DATA IS PROVIDED WITHOUT WARRANTY OF ANY KIND, EITHER EXPRESSED OR IMPLIED, INCLUDING BUT NOT LIMITED TO, THE IMPLIED WARRANTIES OF MERCHANTABILITY AND FITNESS FOR A PARTICULAR PURPOSE.

COUNCIL DISTRICT 6
NEIGHBORHOOD: CLAIREMONT MESA WEST
PLANNING COMMUNITY: CLAIREMONT MESA

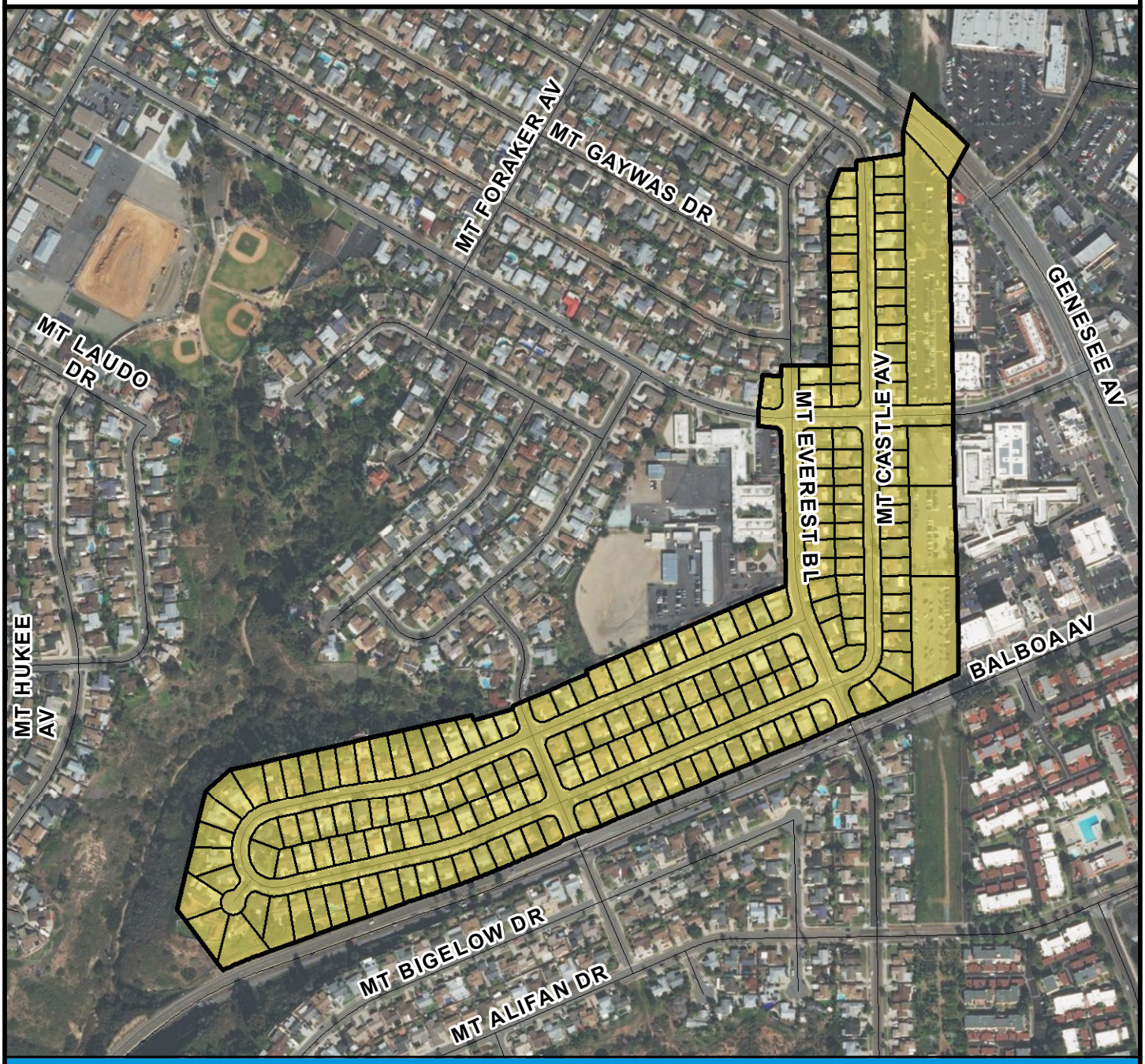

SURCHARGE PROJECT
CLMW-06: CLAIREMONT MESA WEST 06

BOUNDARY LEGEND

N

Project Boundary

Parcel Boundaries

PROJECT DATA

TRENCH LENGTH:	9,410 FT
SERVICE DROPS:	198
POWER POLE REMOVAL:	69
TRANSFORMER COUNT:	14
ESTIMATED COST:	$ 7,032,717

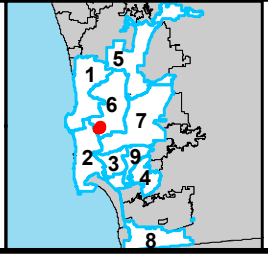

SanGIS

THIS MAP/DATA IS PROVIDED WITHOUT WARRANTY OF ANY KIND, EITHER EXPRESSED OR IMPLIED, INCLUDING BUT NOT LIMITED TO, THE IMPLIED WARRANTIES OF MERCHANTABILITY AND FITNESS FOR A PARTICULAR PURPOSE.

COUNCIL DISTRICT 6
NEIGHBORHOOD: CLAIREMONT MESA WEST
PLANNING COMMUNITY: CLAIREMONT MESA

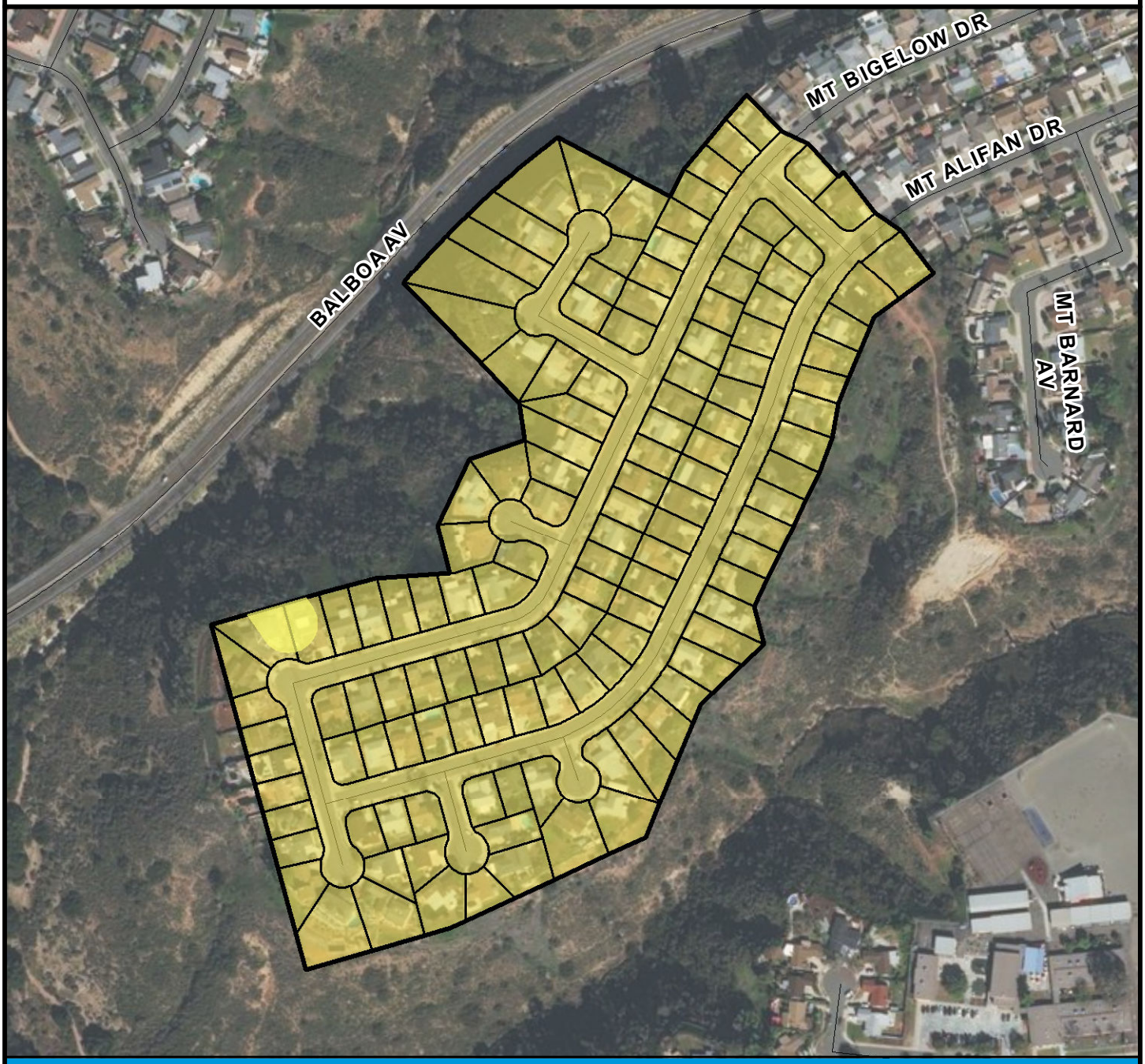

SURCHARGE PROJECT
CLMW-07: CLAIREMONT MESA WEST 07

BOUNDARY LEGEND

N

Project Boundary

Parcel Boundaries

PROJECT DATA

TRENCH LENGTH:	5,235 FT
SERVICE DROPS:	131
POWER POLE REMOVAL:	42
TRANSFORMER COUNT:	8
ESTIMATED COST:	$ 4,258,384

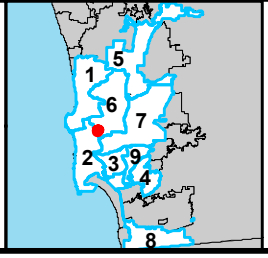

SanGIS
THIS MAP/DATA IS PROVIDED WITHOUT WARRANTY OF ANY KIND, EITHER EXPRESSED OR IMPLIED, INCLUDING BUT NOT LIMITED TO, THE IMPLIED WARRANTIES OF MERCHANTABILITY AND FITNESS FOR A PARTICULAR PURPOSE.

COUNCIL DISTRICT 6
NEIGHBORHOOD: CLAIREMONT MESA WEST
PLANNING COMMUNITY: CLAIREMONT MESA

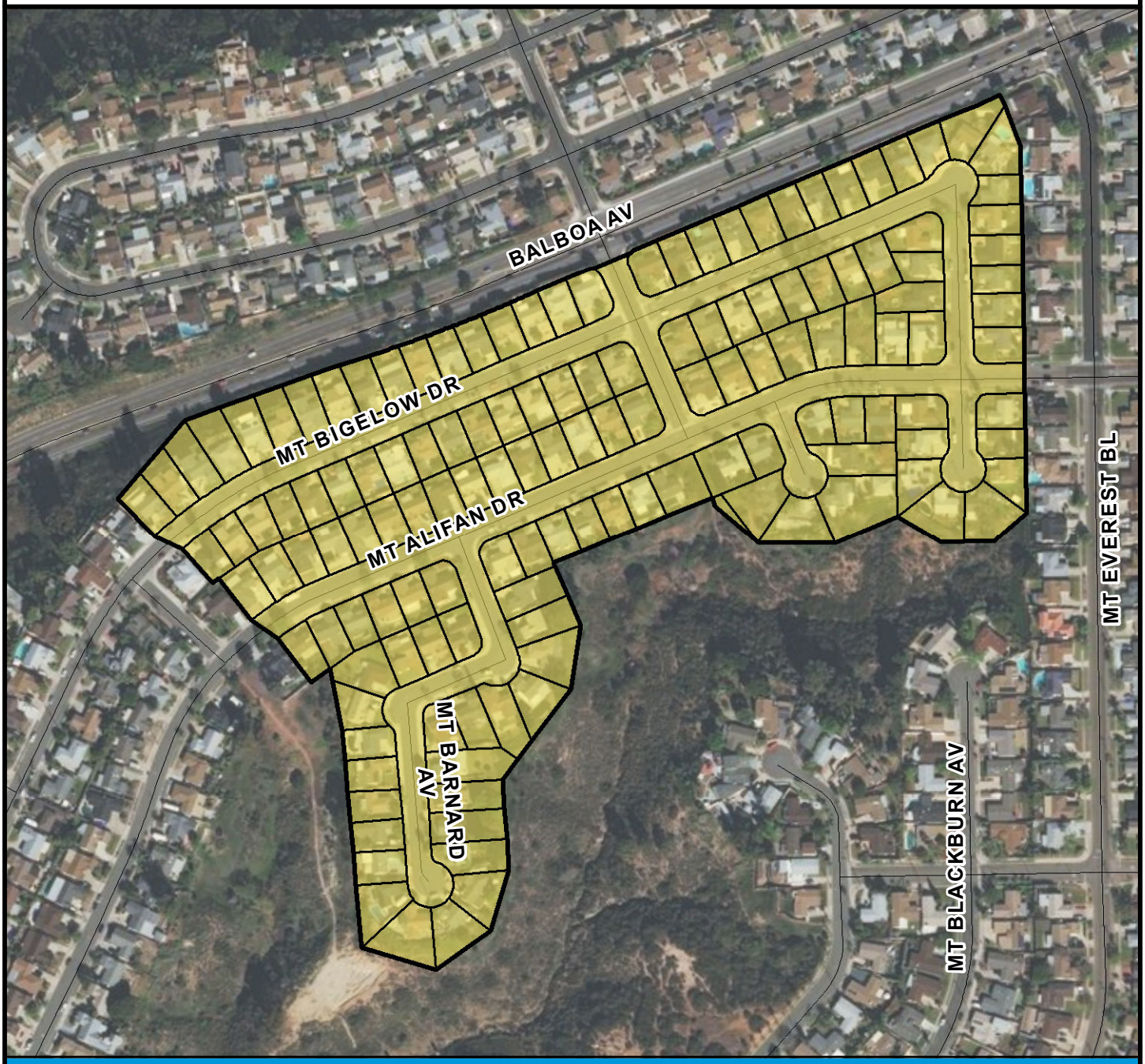

SURCHARGE PROJECT
CLMW-08: CLAIREMONT MESA WEST 08

BOUNDARY LEGEND

Project Boundary

Parcel Boundaries

N

PROJECT DATA

TRENCH LENGTH:	5,577 FT
SERVICE DROPS:	141
POWER POLE REMOVAL:	46
TRANSFORMER COUNT:	9
ESTIMATED COST:	$ 4,542,290

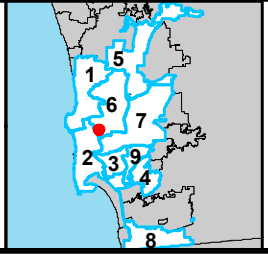

SanGIS
THIS MAP/DATA IS PROVIDED WITHOUT WARRANTY OF ANY KIND, EITHER EXPRESSED OR IMPLIED, INCLUDING BUT NOT LIMITED TO, THE IMPLIED WARRANTIES OF MERCHANTABILITY AND FITNESS FOR A PARTICULAR PURPOSE.

COUNCIL DISTRICT 6
NEIGHBORHOOD: CLAIREMONT MESA WEST
PLANNING COMMUNITY: CLAIREMONT MESA

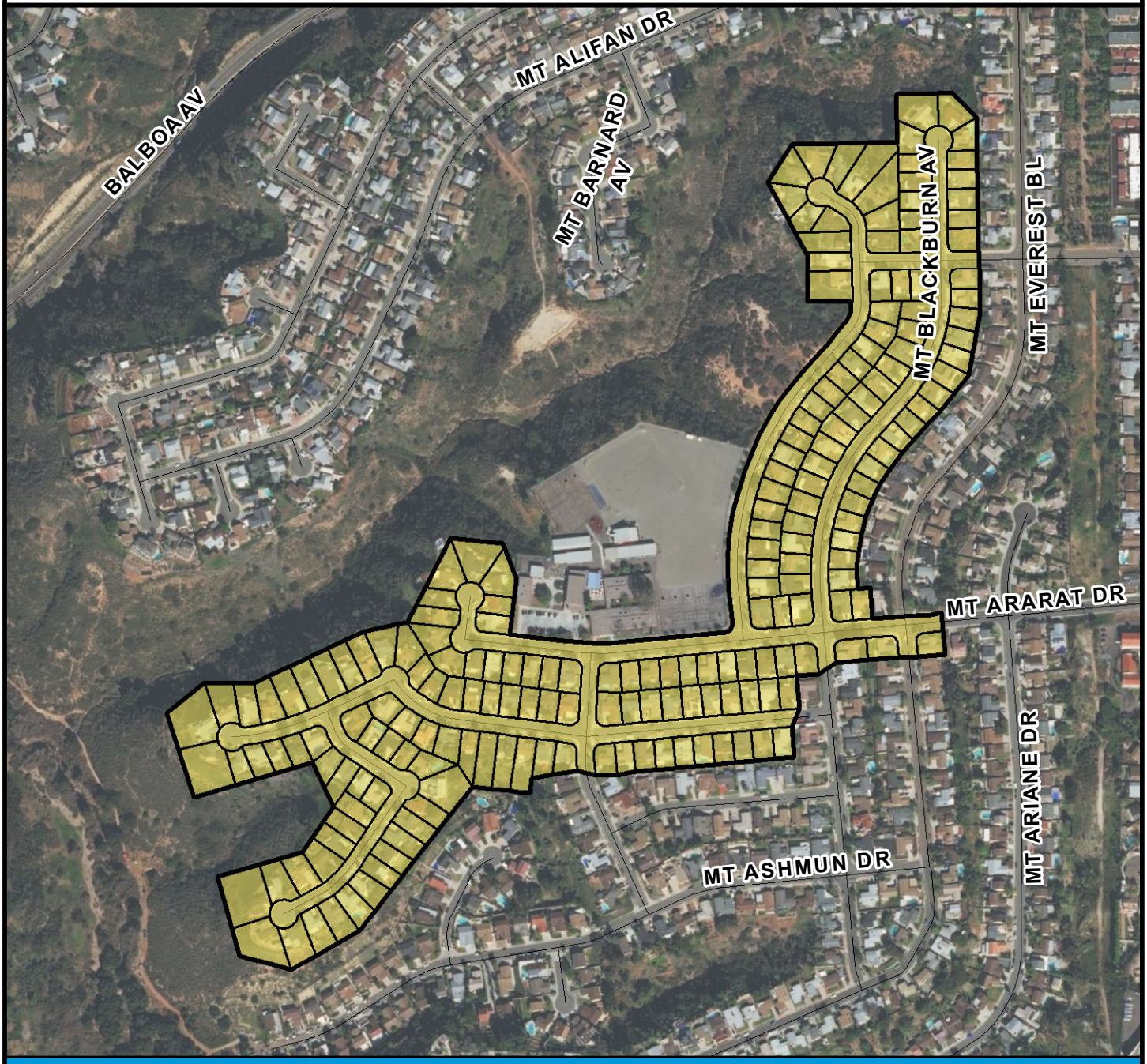

SURCHARGE PROJECT
CLMW-09: CLAIREMONT MESA WEST 09

BOUNDARY LEGEND

N

Project Boundary

Parcel Boundaries

PROJECT DATA

TRENCH LENGTH:	8,799 FT
SERVICE DROPS:	199
POWER POLE REMOVAL:	78
TRANSFORMER COUNT:	13
ESTIMATED COST:	$ 6,782,453

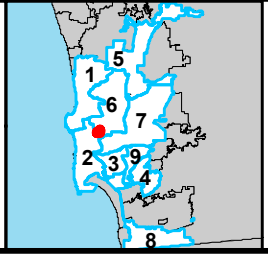

SanGIS
THIS MAP/DATA IS PROVIDED WITHOUT WARRANTY OF ANY KIND, EITHER EXPRESSED OR IMPLIED, INCLUDING BUT NOT LIMITED TO, THE IMPLIED WARRANTIES OF MERCHANTABILITY AND FITNESS FOR A PARTICULAR PURPOSE.

COUNCIL DISTRICT 6
NEIGHBORHOOD: CLAIREMONT MESA WEST
PLANNING COMMUNITY: CLAIREMONT MESA

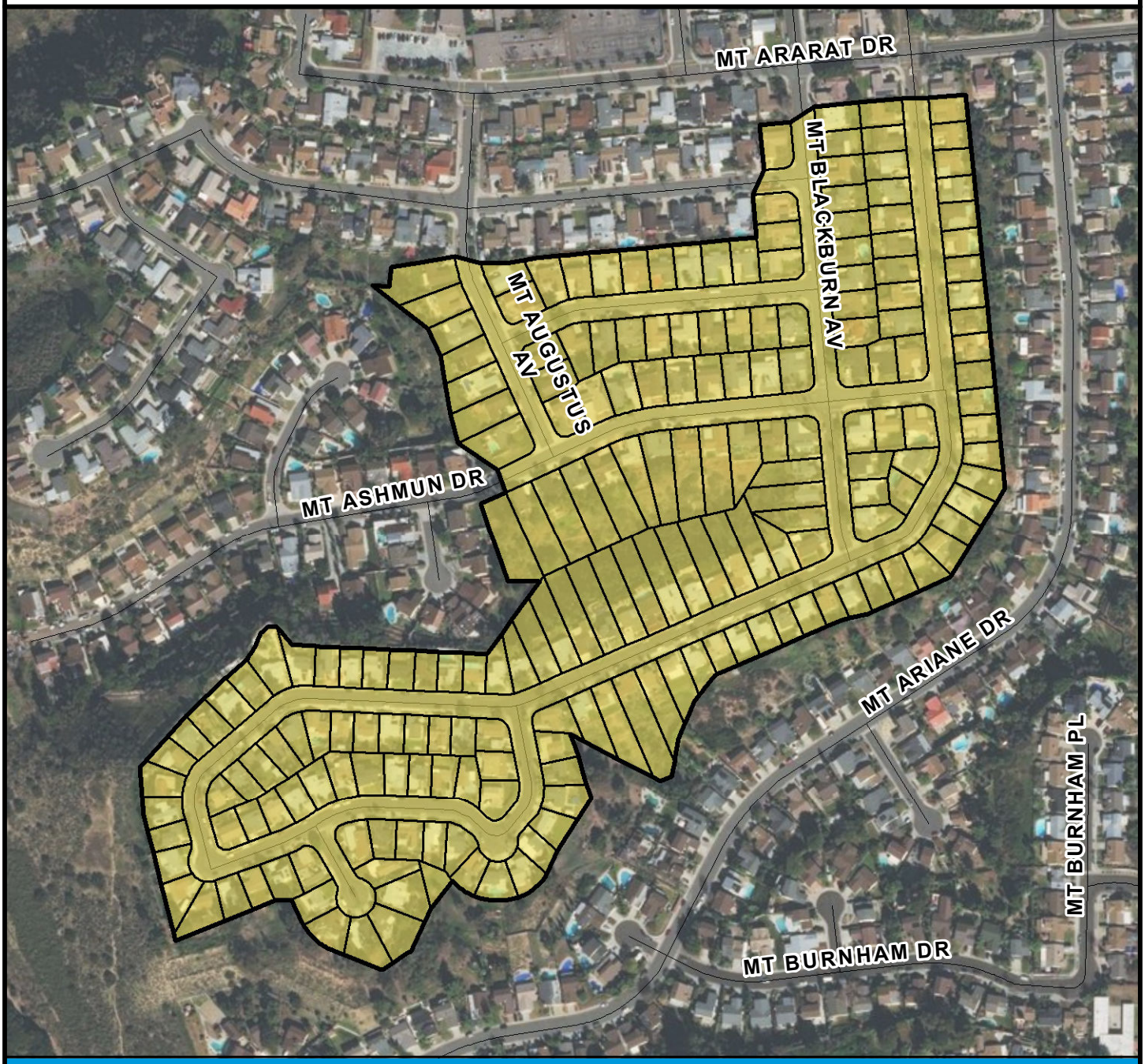

SURCHARGE PROJECT
CLMW-10: CLAIREMONT MESA WEST 10

BOUNDARY LEGEND

Project Boundary

Parcel Boundaries

N

PROJECT DATA

TRENCH LENGTH:	7,619 FT
SERVICE DROPS:	204
POWER POLE REMOVAL:	49
TRANSFORMER COUNT:	15
ESTIMATED COST:	$ 6,290,325

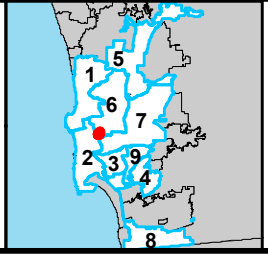

SanGIS
THIS MAP/DATA IS PROVIDED WITHOUT WARRANTY OF ANY KIND, EITHER EXPRESSED OR IMPLIED, INCLUDING BUT NOT LIMITED TO, THE IMPLIED WARRANTIES OF MERCHANTABILITY AND FITNESS FOR A PARTICULAR PURPOSE.

COUNCIL DISTRICT 6
NEIGHBORHOOD: CLAIREMONT MESA WEST
PLANNING COMMUNITY: CLAIREMONT MESA

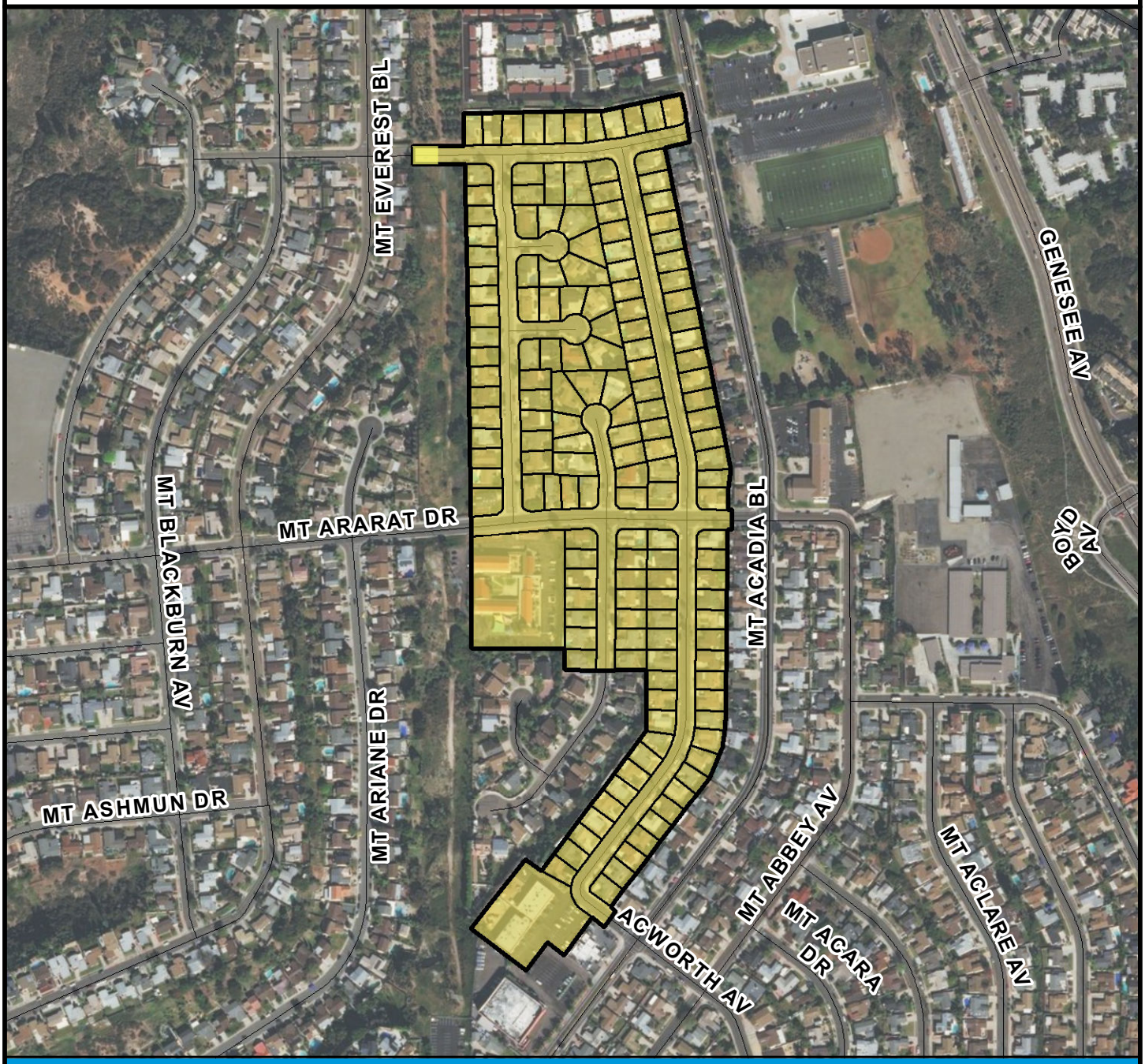

SURCHARGE PROJECT
CLMW-11: CLAIREMONT MESA WEST 11

BOUNDARY LEGEND

N

Project Boundary

Parcel Boundaries

PROJECT DATA

TRENCH LENGTH:	6,333 FT
SERVICE DROPS:	158
POWER POLE REMOVAL:	51
TRANSFORMER COUNT:	14
ESTIMATED COST:	$ 5,209,674

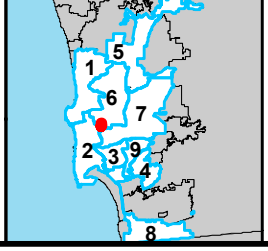

SanGIS
THIS MAP/DATA IS PROVIDED WITHOUT WARRANTY OF ANY KIND, EITHER EXPRESSED OR IMPLIED, INCLUDING BUT NOT LIMITED TO, THE IMPLIED WARRANTIES OF MERCHANTABILITY AND FITNESS FOR A PARTICULAR PURPOSE.

COUNCIL DISTRICT 6
NEIGHBORHOOD: CLAIREMONT MESA WEST
PLANNING COMMUNITY: CLAIREMONT MESA

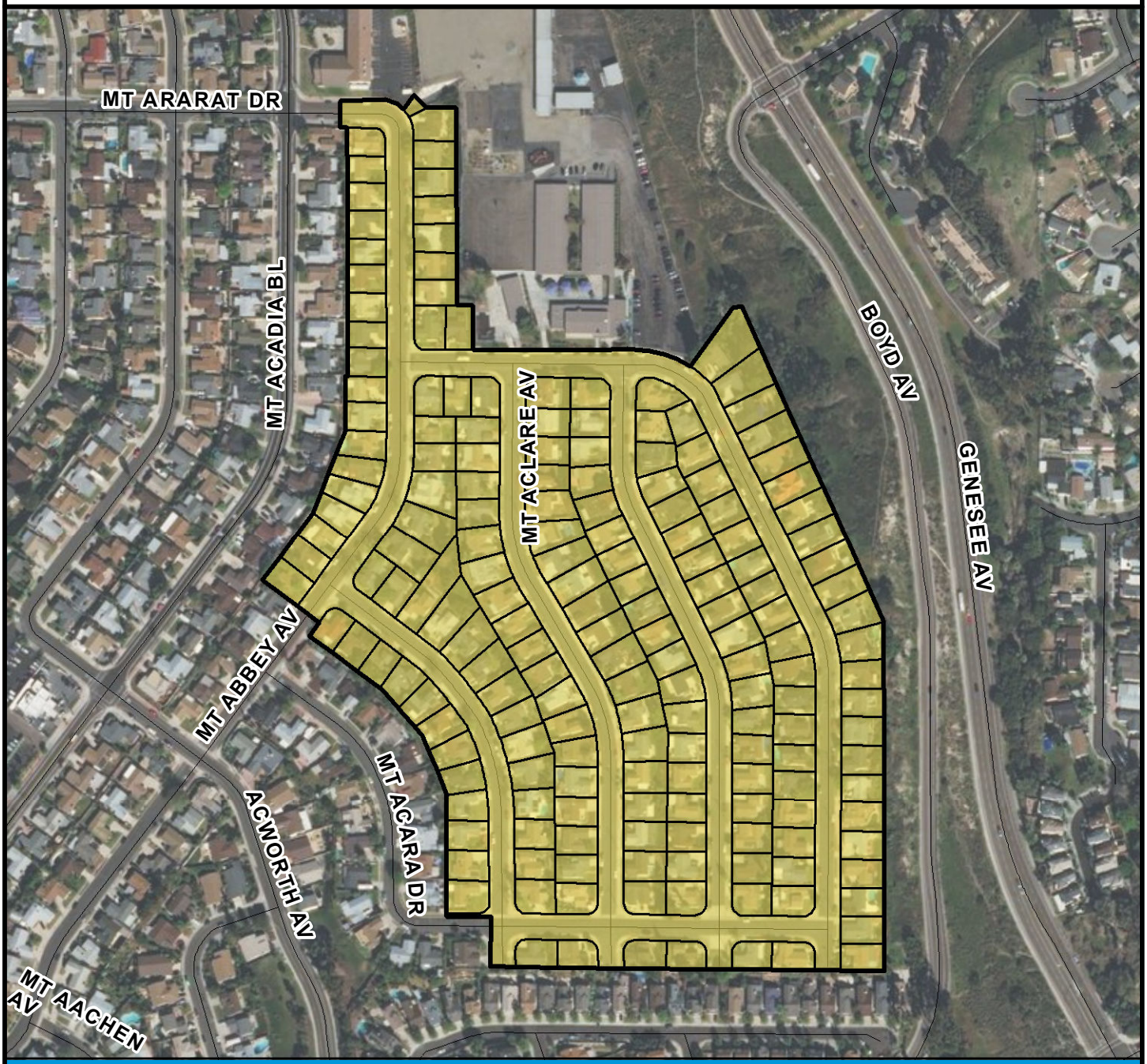

SURCHARGE PROJECT
CLMW-12: CLAIREMONT MESA WEST 12

BOUNDARY LEGEND

Project Boundary

Parcel Boundaries

N

PROJECT DATA

TRENCH LENGTH:	6,977 FT
SERVICE DROPS:	183
POWER POLE REMOVAL:	59
TRANSFORMER COUNT:	16
ESTIMATED COST:	$ 5,821,886

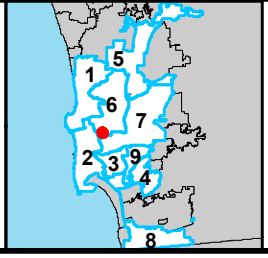

SanGIS
THIS MAP/DATA IS PROVIDED WITHOUT WARRANTY OF ANY KIND, EITHER EXPRESSED OR IMPLIED, INCLUDING BUT NOT LIMITED TO, THE IMPLIED WARRANTIES OF MERCHANTABILITY AND FITNESS FOR A PARTICULAR PURPOSE.

COUNCIL DISTRICT 6
NEIGHBORHOOD: CLAIREMONT MESA WEST
PLANNING COMMUNITY: CLAIREMONT MESA

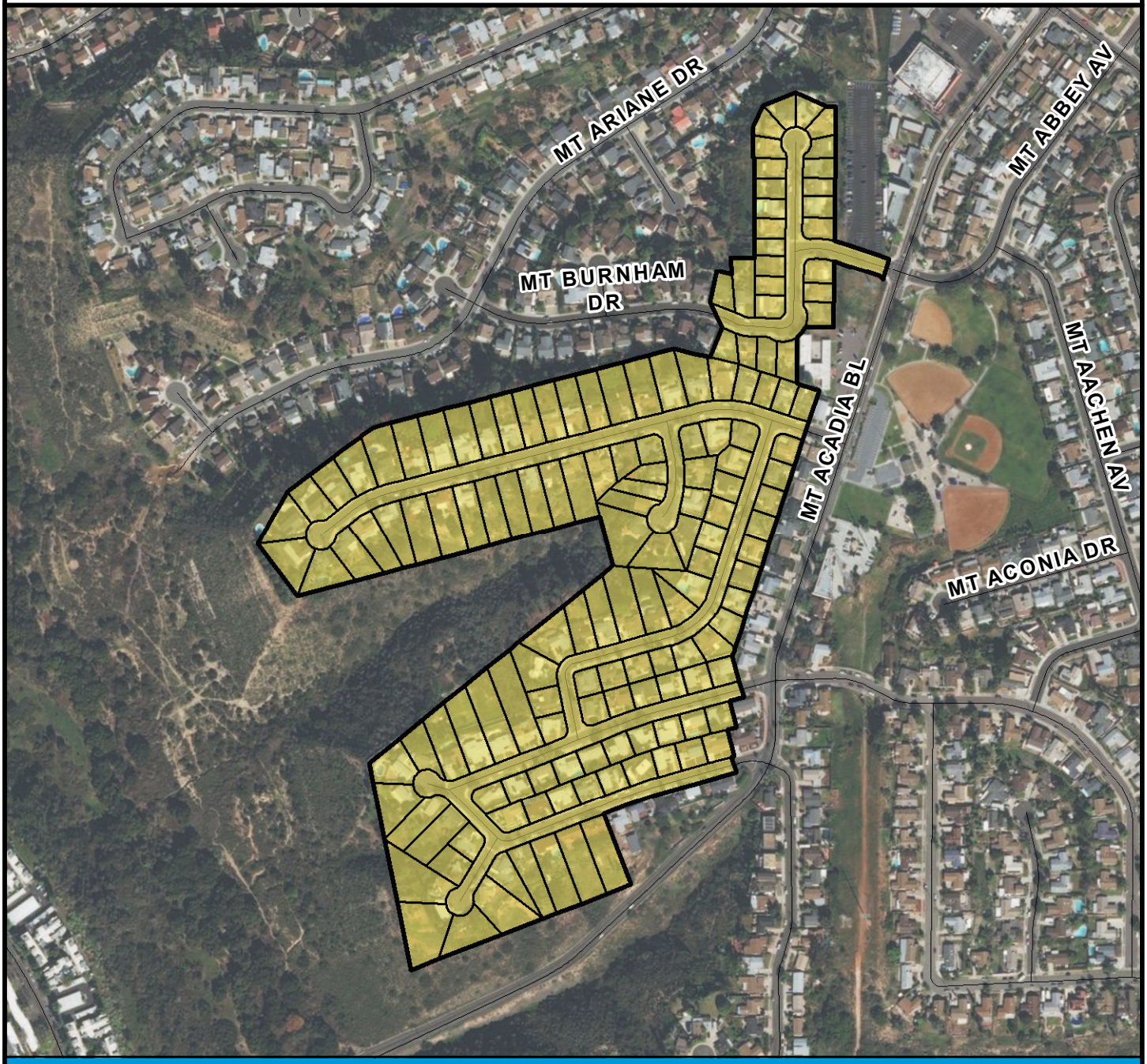

SURCHARGE PROJECT
CLMW-13: CLAIREMONT MESA WEST 13

BOUNDARY LEGEND

Project Boundary

Parcel Boundaries

N

PROJECT DATA

TRENCH LENGTH:	6,348 FT
SERVICE DROPS:	152
POWER POLE REMOVAL:	46
TRANSFORMER COUNT:	12
ESTIMATED COST:	$ 5,079,721

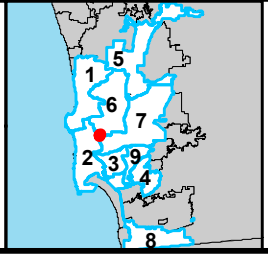

SanGIS
THIS MAP/DATA IS PROVIDED WITHOUT WARRANTY OF ANY KIND, EITHER EXPRESSED OR IMPLIED, INCLUDING BUT NOT LIMITED TO, THE IMPLIED WARRANTIES OF MERCHANTABILITY AND FITNESS FOR A PARTICULAR PURPOSE.

COUNCIL DISTRICT 6
NEIGHBORHOOD: CLAIREMONT MESA WEST
PLANNING COMMUNITY: CLAIREMONT MESA

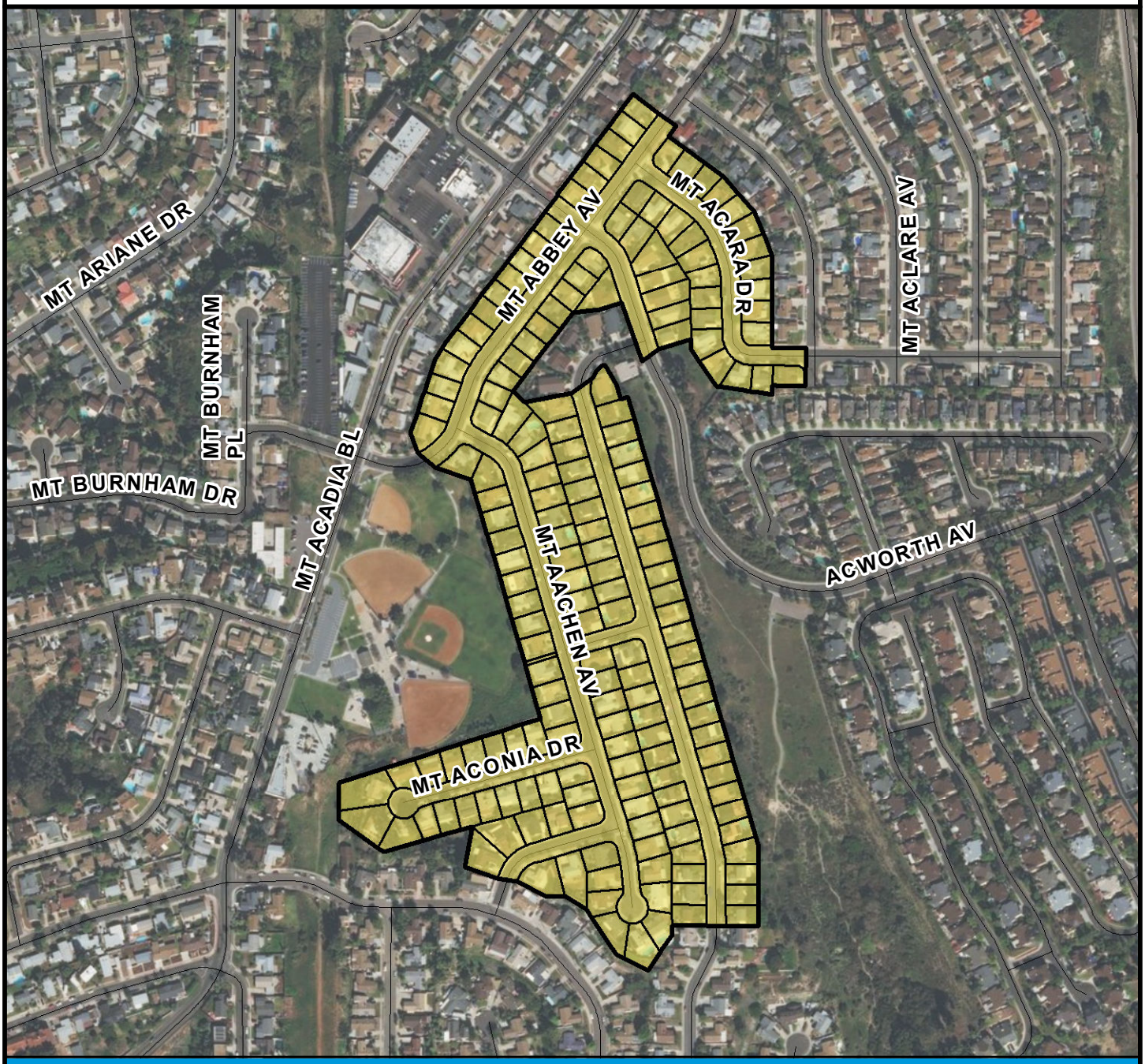

SURCHARGE PROJECT
CLMW-14: CLAIREMONT MESA WEST 14

BOUNDARY LEGEND

Project Boundary

Parcel Boundaries

N

PROJECT DATA

TRENCH LENGTH:	6,092 FT
SERVICE DROPS:	181
POWER POLE REMOVAL:	43
TRANSFORMER COUNT:	14
ESTIMATED COST:	$ 5,325,944

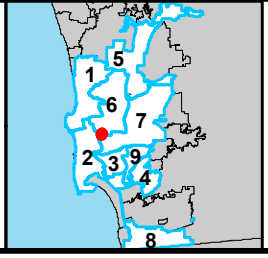

SanGIS
THIS MAP/DATA IS PROVIDED WITHOUT WARRANTY OF ANY KIND, EITHER EXPRESSED OR IMPLIED, INCLUDING BUT NOT LIMITED TO, THE IMPLIED WARRANTIES OF MERCHANTABILITY AND FITNESS FOR A PARTICULAR PURPOSE.

COUNCIL DISTRICT 6
NEIGHBORHOOD: CLAIREMONT MESA WEST
PLANNING COMMUNITY: CLAIREMONT MESA

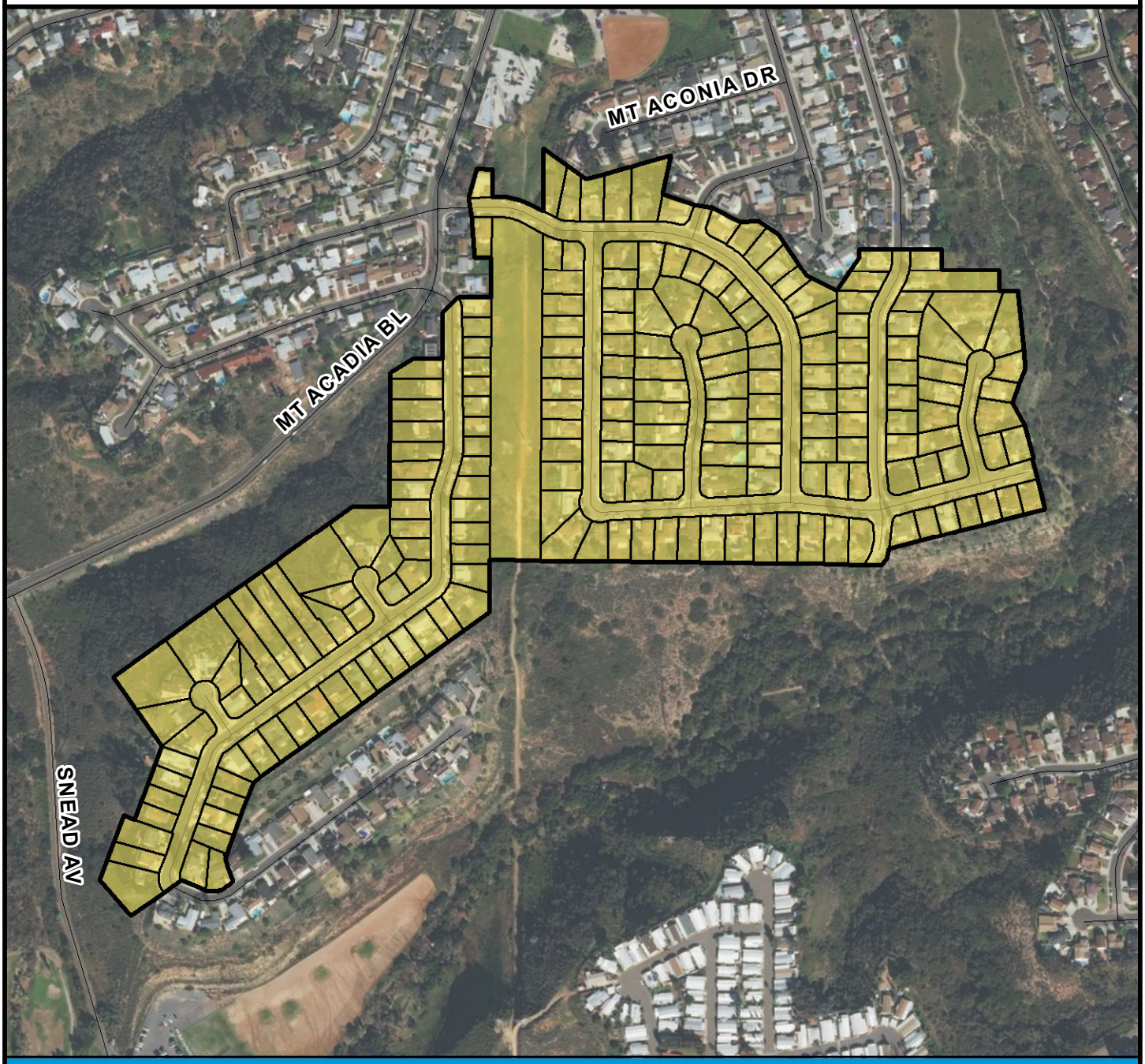

SURCHARGE PROJECT
CLMW-15: CLAIREMONT MESA WEST 15

BOUNDARY LEGEND

N

Project Boundary

Parcel Boundaries

PROJECT DATA

TRENCH LENGTH:	8,143 FT
SERVICE DROPS:	200
POWER POLE REMOVAL:	56
TRANSFORMER COUNT:	14
ESTIMATED COST:	$ 6,462,738

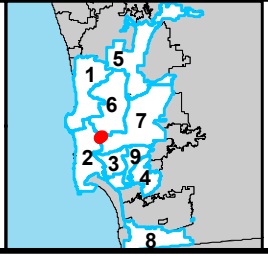

SanGIS
THIS MAP/DATA IS PROVIDED WITHOUT WARRANTY OF ANY KIND, EITHER EXPRESSED OR IMPLIED, INCLUDING BUT NOT LIMITED TO, THE IMPLIED WARRANTIES OF MERCHANTABILITY AND FITNESS FOR A PARTICULAR PURPOSE.

COUNCIL DISTRICT 6
NEIGHBORHOOD: CLAIREMONT MESA WEST
PLANNING COMMUNITY: CLAIREMONT MESA

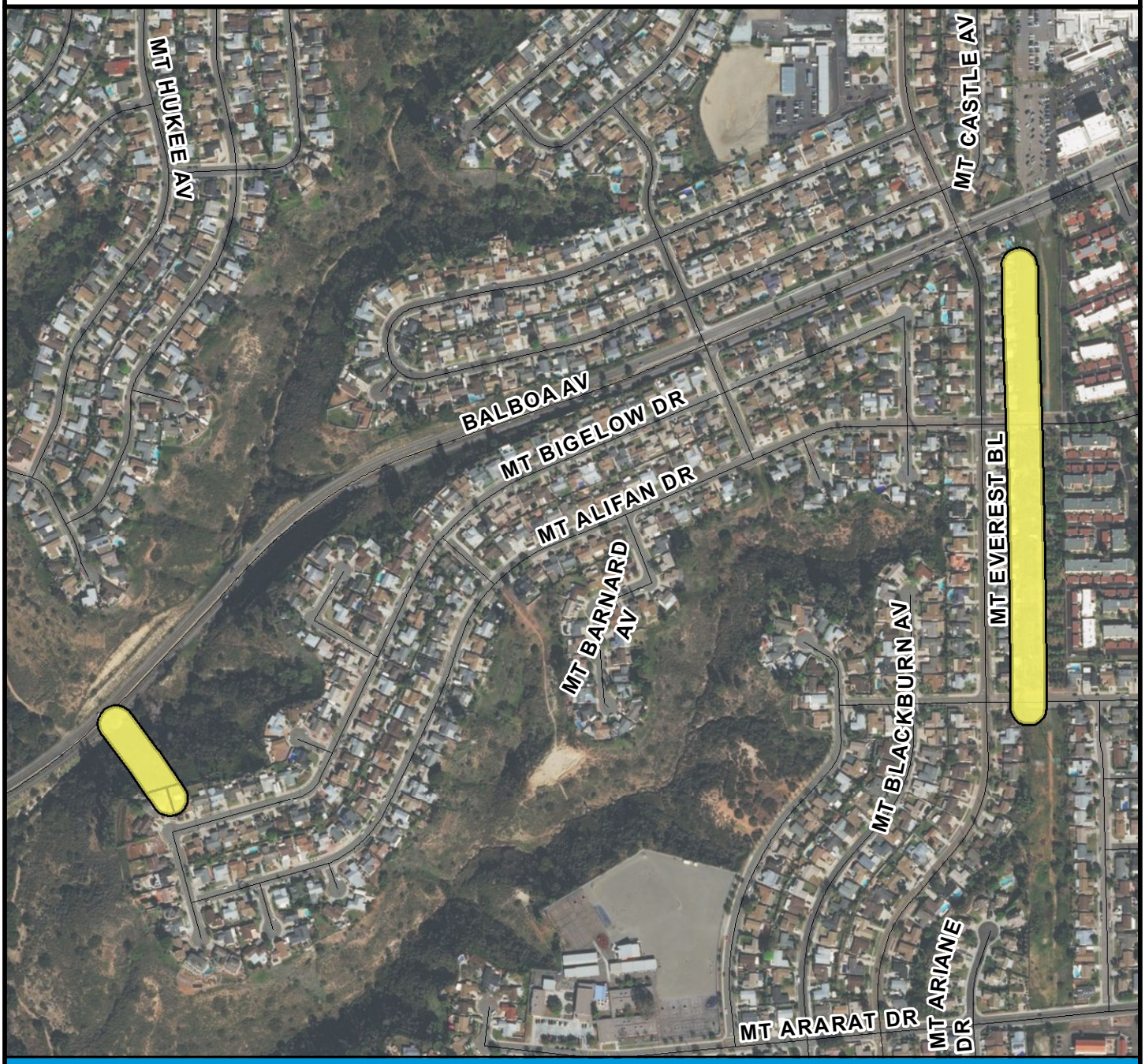

SURCHARGE PROJECT
CLMW-S1: CLAIREMONT MESA WEST SEGMENT 01

BOUNDARY LEGEND

N

Project Boundary

Parcel Boundaries

PROJECT DATA

TRENCH LENGTH:	2,143 FT
SERVICE DROPS:	6
POWER POLE REMOVAL:	8
TRANSFORMER COUNT:	1
ESTIMATED COST:	$ 1,250,049

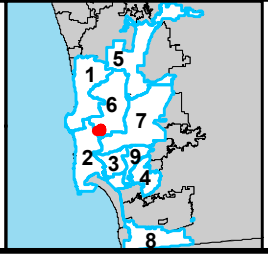

SanGIS

THIS MAP/DATA IS PROVIDED WITHOUT WARRANTY OF ANY KIND, EITHER EXPRESSED OR IMPLIED, INCLUDING BUT NOT LIMITED TO, THE IMPLIED WARRANTIES OF MERCHANTABILITY AND FITNESS FOR A PARTICULAR PURPOSE.

COUNCIL DISTRICT 6
NEIGHBORHOOD: KEARNY MESA
KEYED MAP

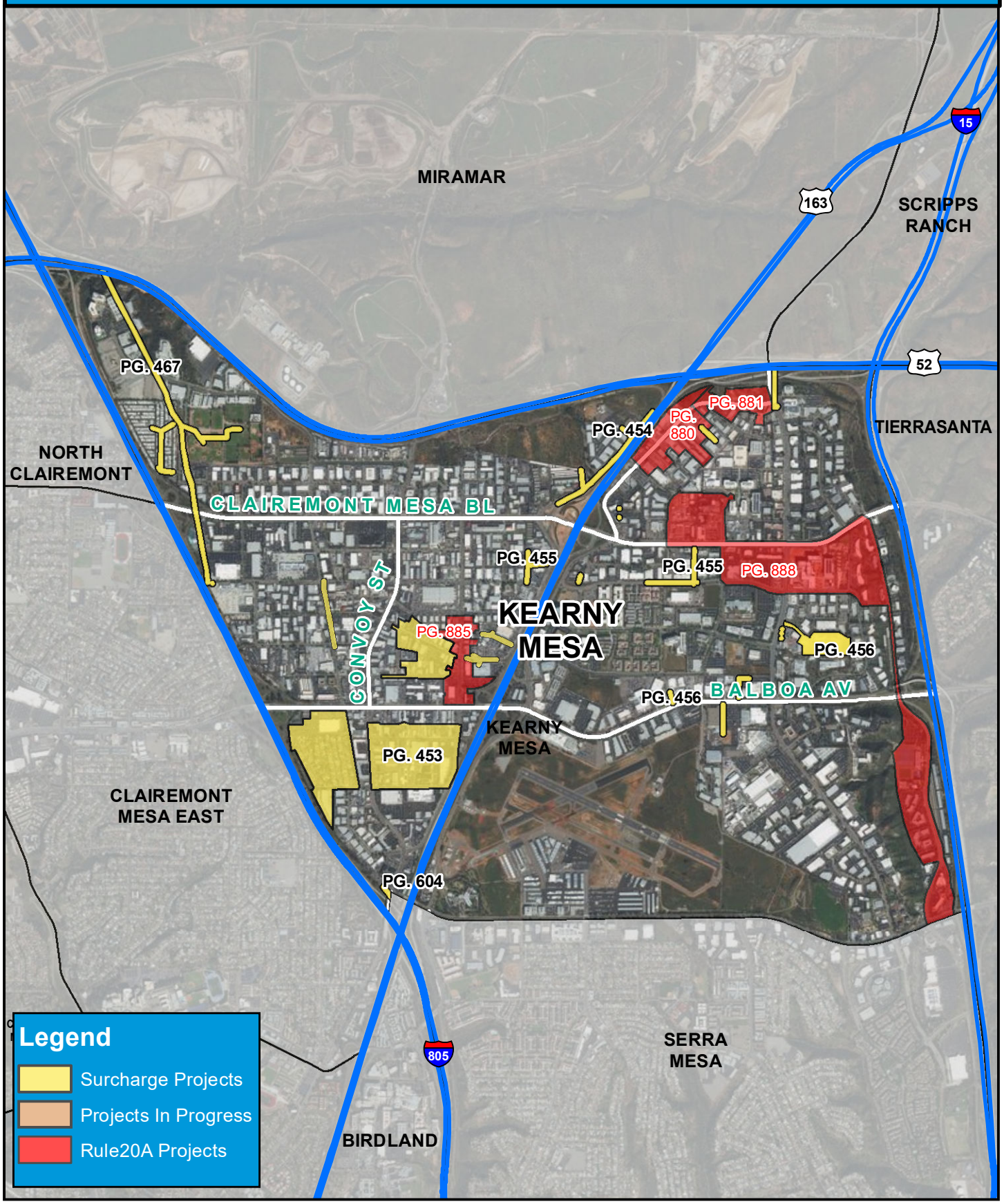

COUNCIL DISTRICT 6
NEIGHBORHOOD: KEARNY MESA
PLANNING COMMUNITY: KEARNY MESA

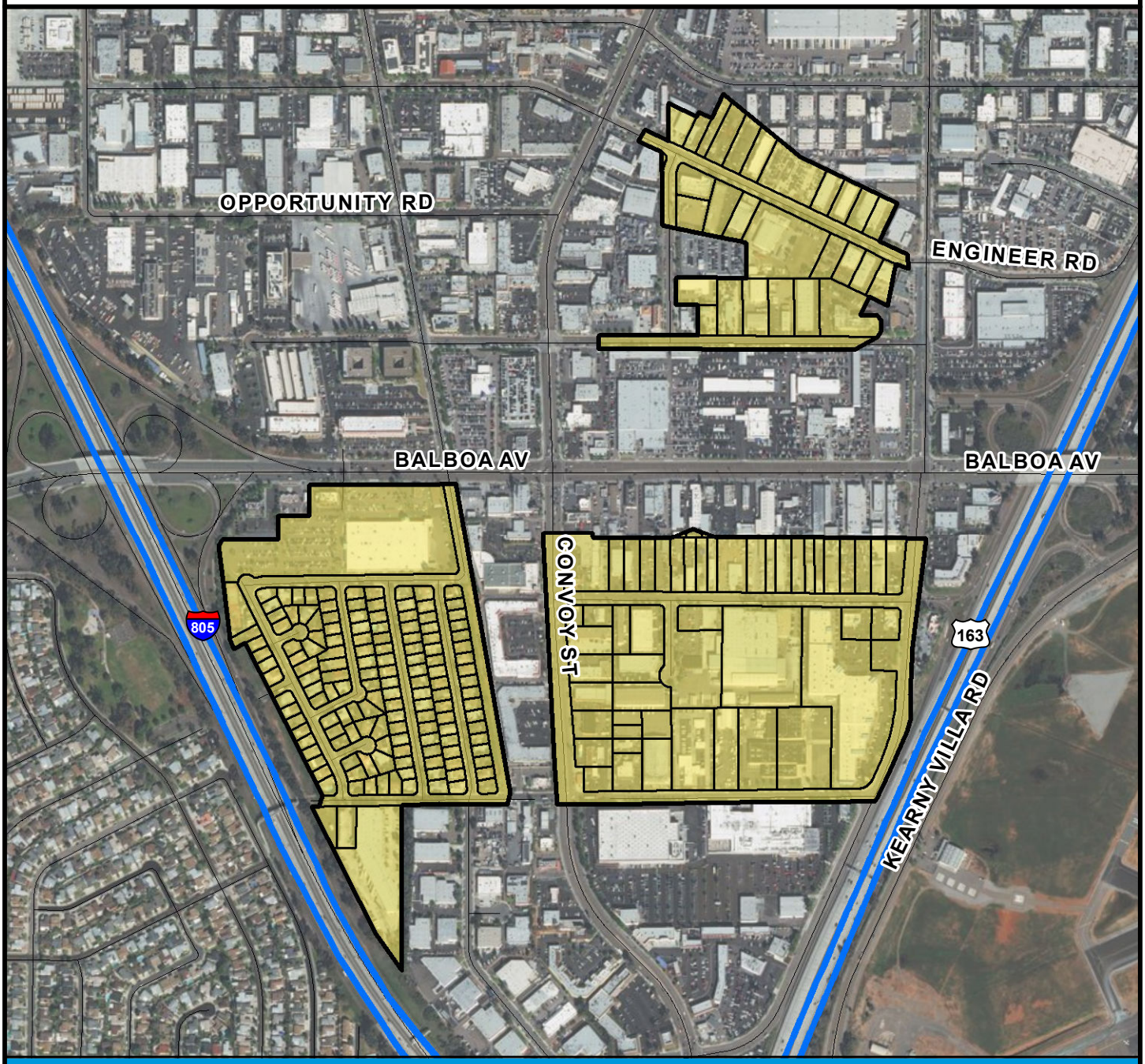

SURCHARGE PROJECT
KMSA-01: KEARNY MESA 01

BOUNDARY LEGEND

Project Boundary

Parcel Boundaries

N

PROJECT DATA

TRENCH LENGTH:	14,749 FT
SERVICE DROPS:	221
POWER POLE REMOVAL:	119
TRANSFORMER COUNT:	35
ESTIMATED COST:	$ 10,499,073

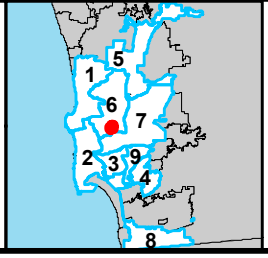

SanGIS
THIS MAP/DATA IS PROVIDED WITHOUT WARRANTY OF ANY KIND, EITHER EXPRESSED OR IMPLIED, INCLUDING BUT NOT LIMITED TO, THE IMPLIED WARRANTIES OF MERCHANTABILITY AND FITNESS FOR A PARTICULAR PURPOSE.

COUNCIL DISTRICT 6
NEIGHBORHOOD: KEARNY MESA
PLANNING COMMUNITY: KEARNY MESA

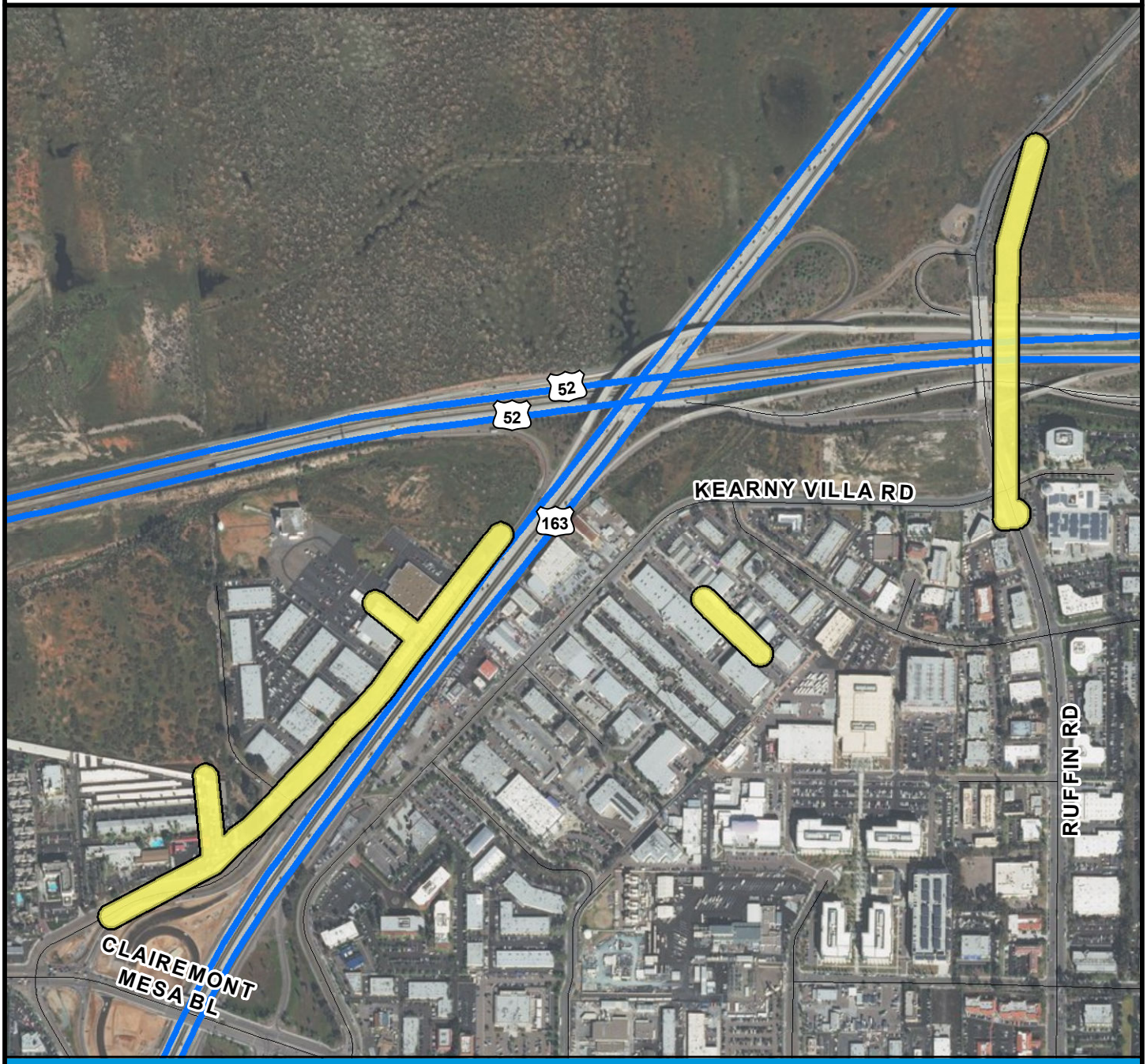

SURCHARGE PROJECT
KMSA-S1: KEARNY MESA SEGMENT 01

BOUNDARY LEGEND

N

Project Boundary

Parcel Boundaries

PROJECT DATA

TRENCH LENGTH:	6,213 FT
SERVICE DROPS:	1
POWER POLE REMOVAL:	32
TRANSFORMER COUNT:	9
ESTIMATED COST:	$ 3,308,297

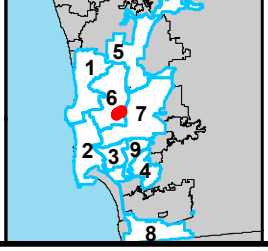

SanGIS
THIS MAP/DATA IS PROVIDED WITHOUT WARRANTY OF ANY KIND, EITHER EXPRESSED OR IMPLIED, INCLUDING BUT NOT LIMITED TO, THE IMPLIED WARRANTIES OF MERCHANTABILITY AND FITNESS FOR A PARTICULAR PURPOSE.

COUNCIL DISTRICT 6
NEIGHBORHOOD: KEARNY MESA
PLANNING COMMUNITY: KEARNY MESA



SURCHARGE PROJECT
KMSA-S2: KEARNY MESA SEGMENT 02

BOUNDARY LEGEND

N

Project Boundary

Parcel Boundaries

PROJECT DATA

TRENCH LENGTH:	2,885 FT
SERVICE DROPS:	1
POWER POLE REMOVAL:	23
TRANSFORMER COUNT:	5
ESTIMATED COST:	$ 1,718,634

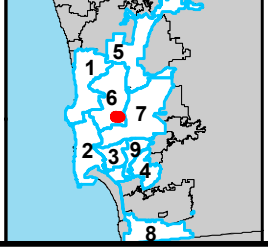

SanGIS
THIS MAP/DATA IS PROVIDED WITHOUT WARRANTY OF ANY KIND, EITHER EXPRESSED OR IMPLIED, INCLUDING BUT NOT LIMITED TO, THE IMPLIED WARRANTIES OF MERCHANTABILITY AND FITNESS FOR A PARTICULAR PURPOSE.

COUNCIL DISTRICT 6
NEIGHBORHOOD: KEARNY MESA
PLANNING COMMUNITY: KEARNY MESA

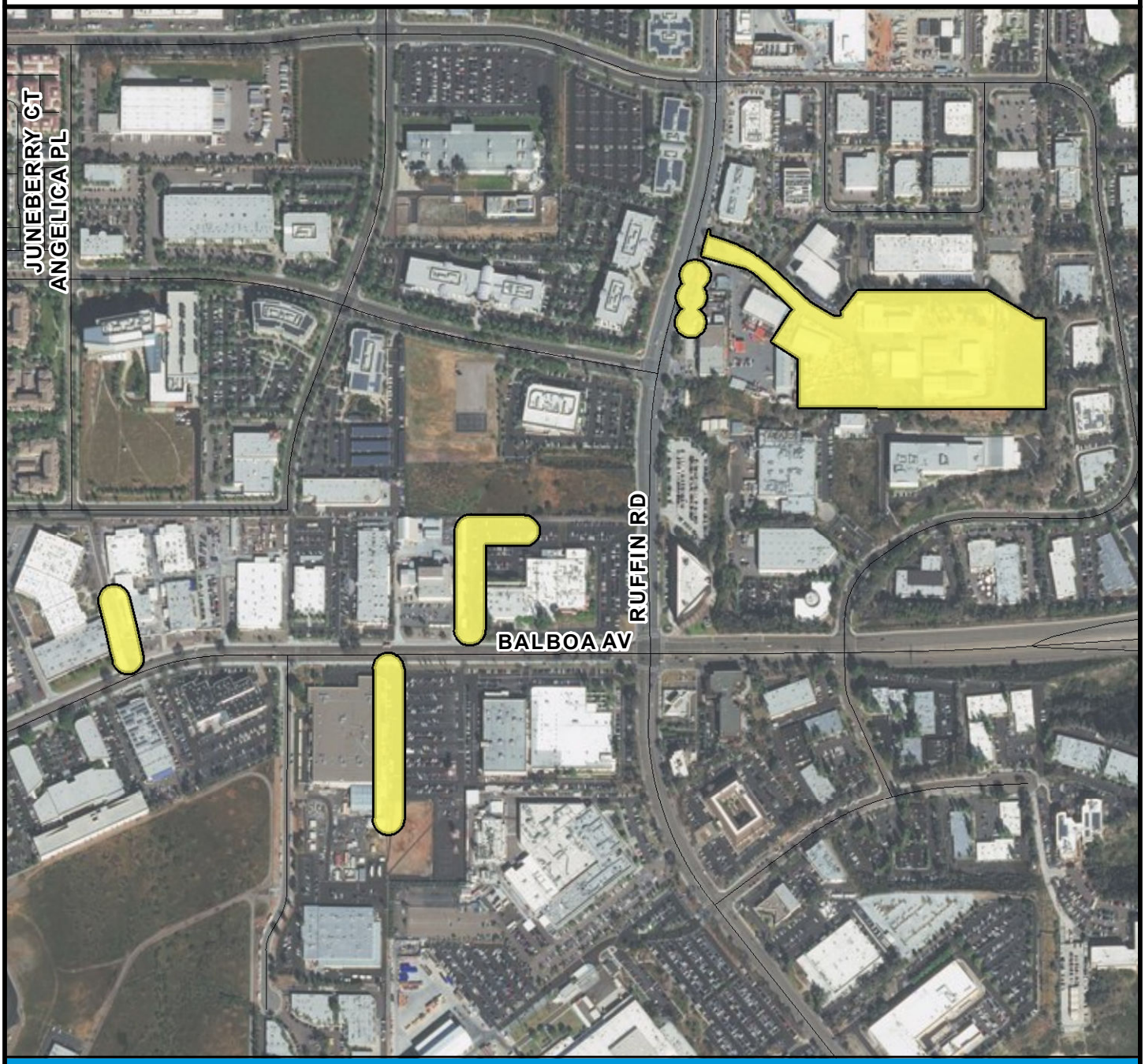

SURCHARGE PROJECT
KMSA-S3: KEARNY MESA SEGMENT 03

BOUNDARY LEGEND

Project Boundary

Parcel Boundaries

N

PROJECT DATA

TRENCH LENGTH:	2,323 FT
SERVICE DROPS:	2
POWER POLE REMOVAL:	23
TRANSFORMER COUNT:	3
ESTIMATED COST:	$ 1,443,098

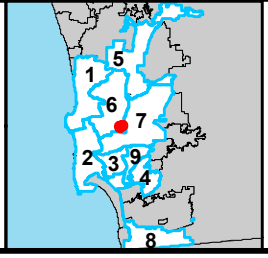

SanGIS
THIS MAP/DATA IS PROVIDED WITHOUT WARRANTY OF ANY KIND, EITHER EXPRESSED OR IMPLIED, INCLUDING BUT NOT LIMITED TO, THE IMPLIED WARRANTIES OF MERCHANTABILITY AND FITNESS FOR A PARTICULAR PURPOSE.

COUNCIL DISTRICT 6
NEIGHBORHOOD: KEARNY MESA
PLANNING COMMUNITY: KEARNY MESA



SURCHARGE PROJECT
KMSA-S4: KEARNY MESA SEGMENT 04

BOUNDARY LEGEND

Project Boundary

Parcel Boundaries

N

PROJECT DATA

TRENCH LENGTH:		1,685 FT
SERVICE DROPS:		0
POWER POLE REMOVAL:		13
TRANSFORMER COUNT:		1
ESTIMATED COST:	$	993,291

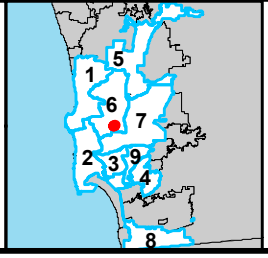

SanGIS
THIS MAP/DATA IS PROVIDED WITHOUT WARRANTY OF ANY KIND, EITHER EXPRESSED OR IMPLIED, INCLUDING BUT NOT LIMITED TO, THE IMPLIED WARRANTIES OF MERCHANTABILITY AND FITNESS FOR A PARTICULAR PURPOSE.

COUNCIL DISTRICT 6
NEIGHBORHOOD: KEARNY MESA
PLANNING COMMUNITY: KEARNY MESA

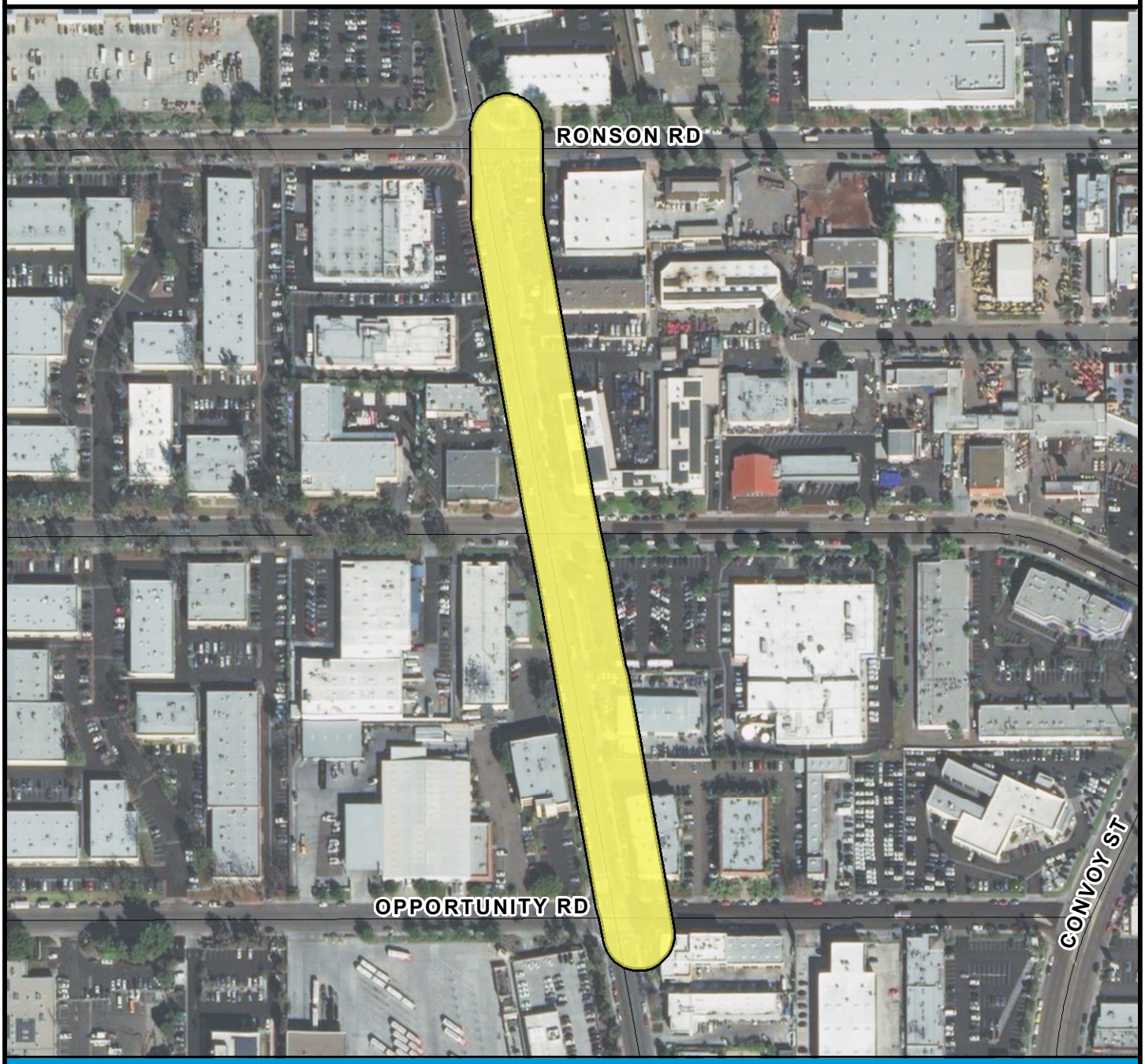

SURCHARGE PROJECT
KMSA-S5: KEARNY MESA SEGMENT 05

BOUNDARY LEGEND

Project Boundary

Parcel Boundaries

N

PROJECT DATA

TRENCH LENGTH:		1,339 FT
SERVICE DROPS:		0
POWER POLE REMOVAL:		7
TRANSFORMER COUNT:		0
ESTIMATED COST:	$	803,529

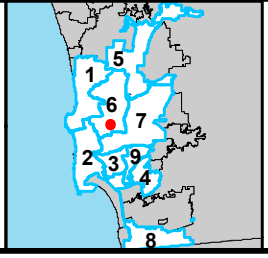

SanGIS
THIS MAP/DATA IS PROVIDED WITHOUT WARRANTY OF ANY KIND, EITHER EXPRESSED OR IMPLIED, INCLUDING BUT NOT LIMITED TO, THE IMPLIED WARRANTIES OF MERCHANTABILITY AND FITNESS FOR A PARTICULAR PURPOSE.

COUNCIL DISTRICT 6
NEIGHBORHOOD: MIRA MESA
KEYED MAP



COUNCIL DISTRICT 6
NEIGHBORHOOD: MIRA MESA
PLANNING COMMUNITY: MIRA MESA



SURCHARGE PROJECT
MMSA-S1: MIRA MESA SEGMENT 01

BOUNDARY LEGEND

Project Boundary

Parcel Boundaries

N

PROJECT DATA

TRENCH LENGTH:		799 FT
SERVICE DROPS:		2
POWER POLE REMOVAL:		7
TRANSFORMER COUNT:		0
ESTIMATED COST:	$	595,239

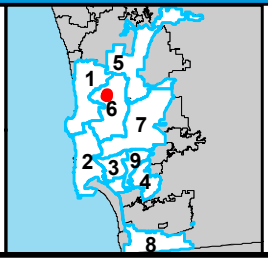

SanGIS
THIS MAP/DATA IS PROVIDED WITHOUT WARRANTY OF ANY KIND, EITHER EXPRESSED OR IMPLIED, INCLUDING BUT NOT LIMITED TO, THE IMPLIED WARRANTIES OF MERCHANTABILITY AND FITNESS FOR A PARTICULAR PURPOSE.

COUNCIL DISTRICT 6
NEIGHBORHOOD: MIRA MESA
PLANNING COMMUNITY: MIRA MESA



SURCHARGE PROJECT
MMSA-S2: MIRA MESA SEGMENT 02

BOUNDARY LEGEND

Project Boundary

Parcel Boundaries

N

PROJECT DATA

TRENCH LENGTH:		393 FT
SERVICE DROPS:		0
POWER POLE REMOVAL:		2
TRANSFORMER COUNT:		0
ESTIMATED COST:	$	370,239

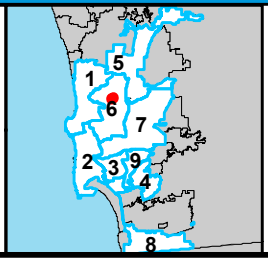

SanGIS
THIS MAP/DATA IS PROVIDED WITHOUT WARRANTY OF ANY KIND, EITHER EXPRESSED OR IMPLIED, INCLUDING BUT NOT LIMITED TO, THE IMPLIED WARRANTIES OF MERCHANTABILITY AND FITNESS FOR A PARTICULAR PURPOSE.

COUNCIL DISTRICT 6
NEIGHBORHOOD: MIRA MESA
PLANNING COMMUNITY: MIRA MESA



SURCHARGE PROJECT
MMSA-S3: MIRA MESA SEGMENT 03

BOUNDARY LEGEND

Project Boundary

Parcel Boundaries

N

PROJECT DATA

TRENCH LENGTH:		145 FT
SERVICE DROPS:		0
POWER POLE REMOVAL:		5
TRANSFORMER COUNT:		0
ESTIMATED COST:	$	274,530

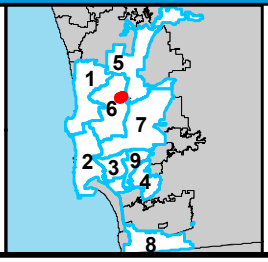

SanGIS
THIS MAP/DATA IS PROVIDED WITHOUT WARRANTY OF ANY KIND, EITHER EXPRESSED OR IMPLIED, INCLUDING BUT NOT LIMITED TO, THE IMPLIED WARRANTIES OF MERCHANTABILITY AND FITNESS FOR A PARTICULAR PURPOSE.

COUNCIL DISTRICT 6
NEIGHBORHOOD: MIRA MESA
PLANNING COMMUNITY: MIRA MESA

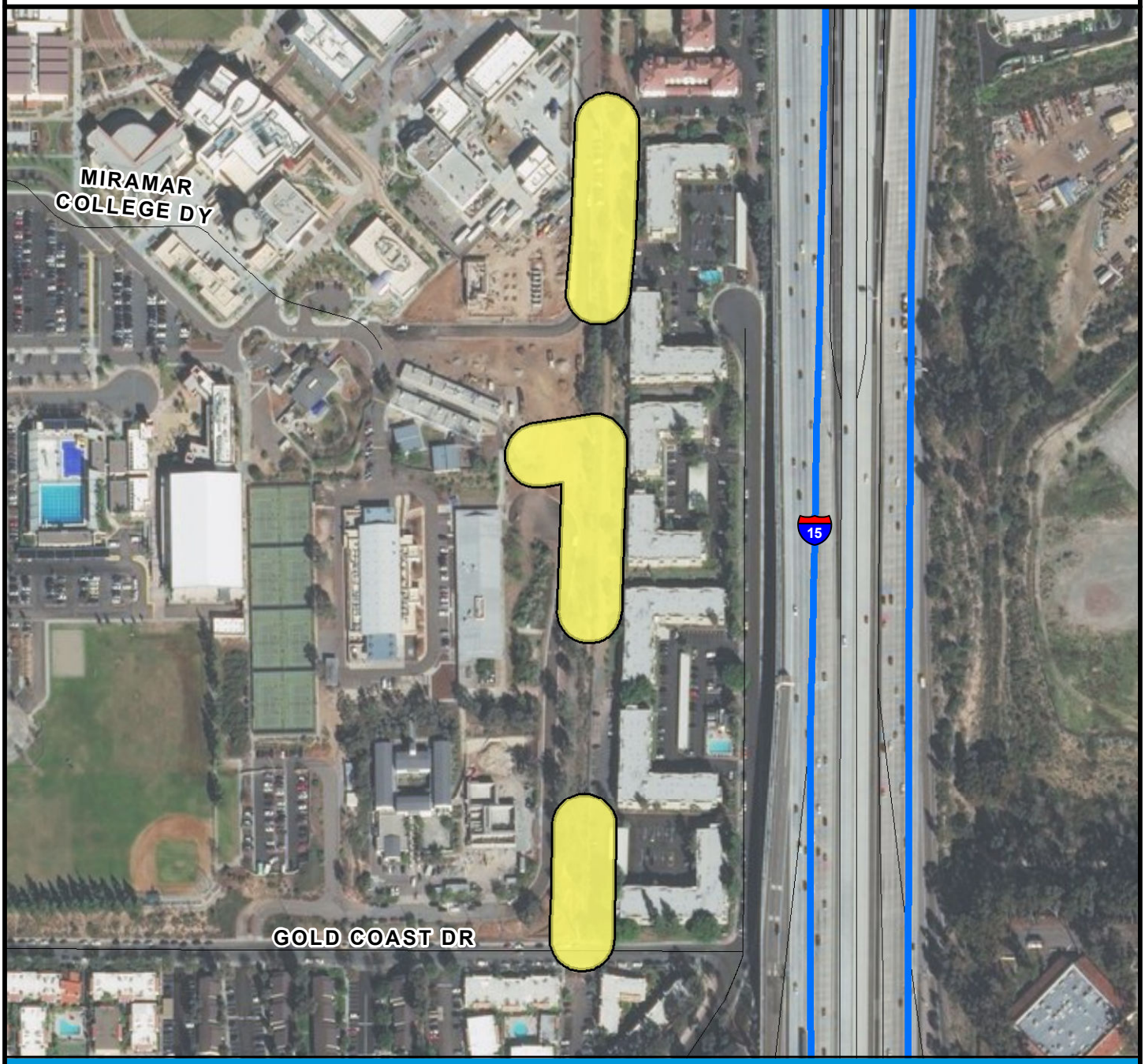

SURCHARGE PROJECT
MMSA-S4: MIRA MESA SEGMENT 04

BOUNDARY LEGEND

Project Boundary

Parcel Boundaries

N

PROJECT DATA

TRENCH LENGTH:		968 FT
SERVICE DROPS:		0
POWER POLE REMOVAL:		7
TRANSFORMER COUNT:		2
ESTIMATED COST:	$	704,676

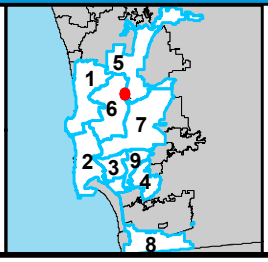

SanGIS
THIS MAP/DATA IS PROVIDED WITHOUT WARRANTY OF ANY KIND, EITHER EXPRESSED OR IMPLIED, INCLUDING BUT NOT LIMITED TO, THE IMPLIED WARRANTIES OF MERCHANTABILITY AND FITNESS FOR A PARTICULAR PURPOSE.

COUNCIL DISTRICT 6
NEIGHBORHOOD: MIRAMAR
KEYED MAP

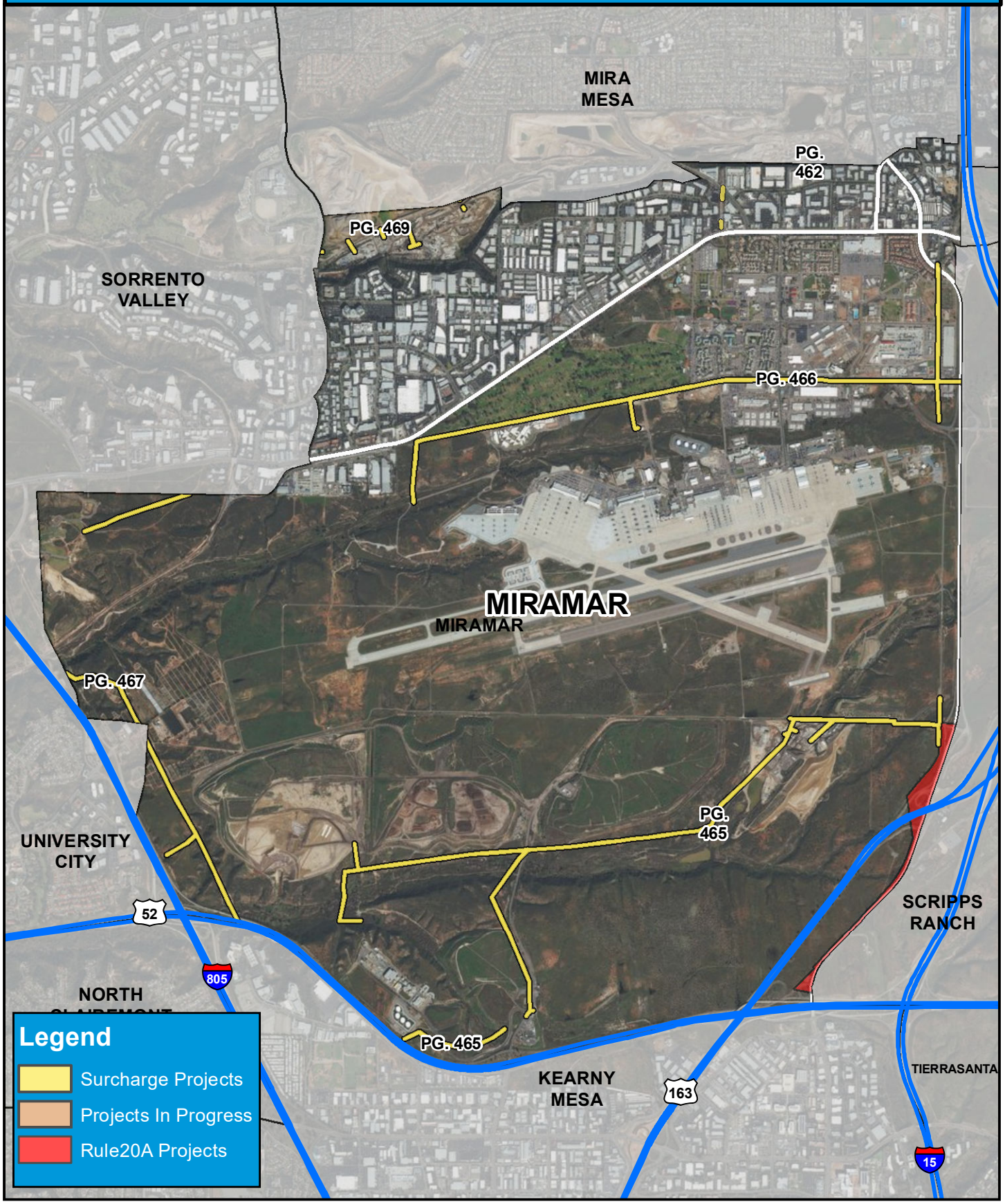

COUNCIL DISTRICT 6
NEIGHBORHOOD: MIRAMAR
PLANNING COMMUNITY: MILITARY FACILITIES

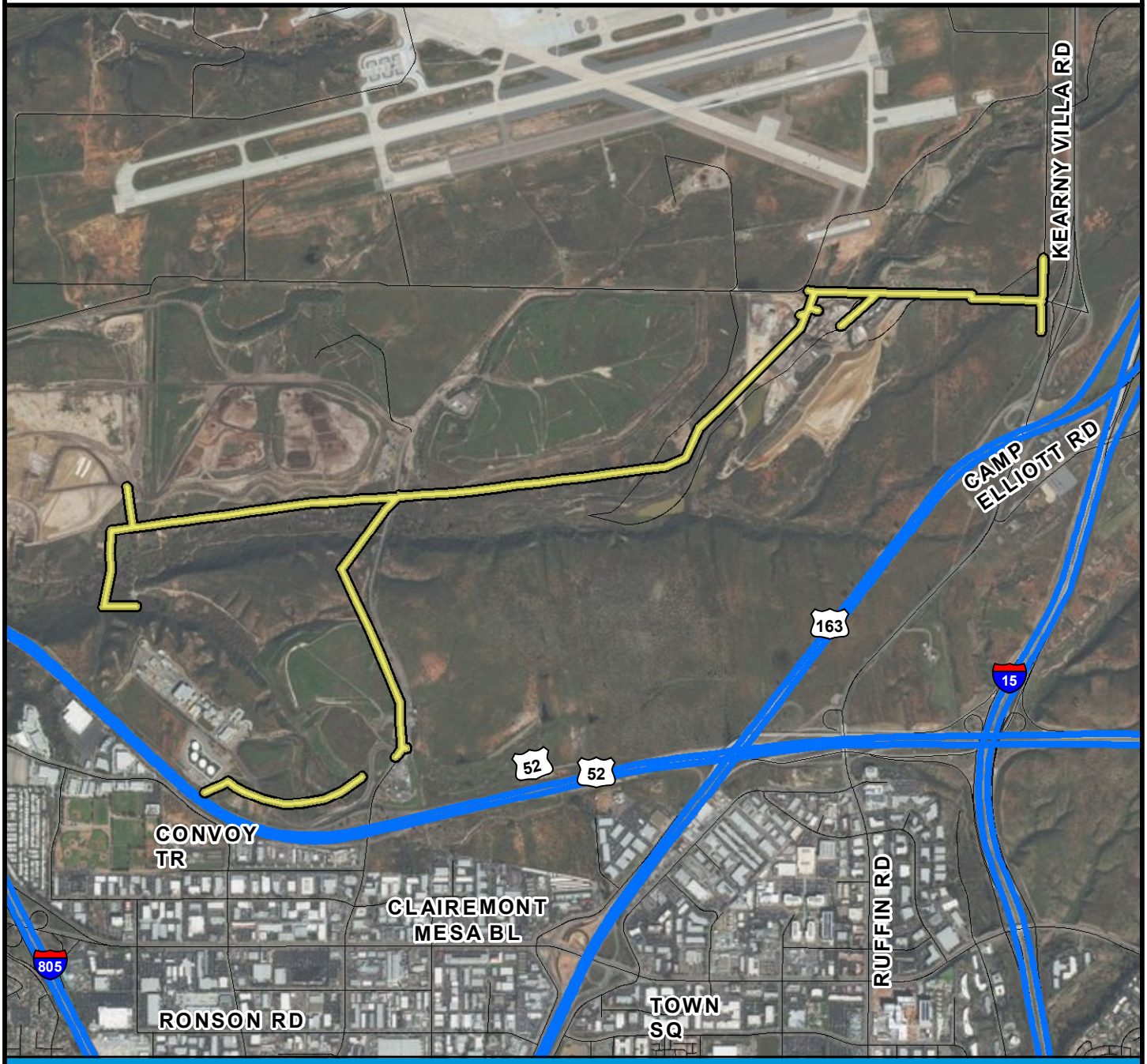

SURCHARGE PROJECT
MMAR-S1: MIRAMAR SEGMENT 01

BOUNDARY LEGEND

N

Project Boundary

Parcel Boundaries

PROJECT DATA

TRENCH LENGTH:	27,910 FT
SERVICE DROPS:	1
POWER POLE REMOVAL:	119
TRANSFORMER COUNT:	14
ESTIMATED COST:	$ 13,289,984

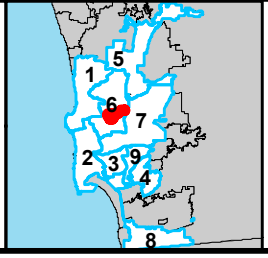

SanGIS
THIS MAP/DATA IS PROVIDED WITHOUT WARRANTY OF ANY KIND, EITHER EXPRESSED OR IMPLIED, INCLUDING BUT NOT LIMITED TO, THE IMPLIED WARRANTIES OF MERCHANTABILITY AND FITNESS FOR A PARTICULAR PURPOSE.

COUNCIL DISTRICT 6
NEIGHBORHOOD: MIRAMAR
PLANNING COMMUNITY: MILITARY FACILITIES



SURCHARGE PROJECT
MMAR-S2: MIRAMAR SEGMENT 02

BOUNDARY LEGEND

- Project Boundary
- Parcel Boundaries

N

PROJECT DATA

TRENCH LENGTH:	21,058 FT
SERVICE DROPS:	1
POWER POLE REMOVAL:	83
TRANSFORMER COUNT:	9
ESTIMATED COST:	$ 9,899,894

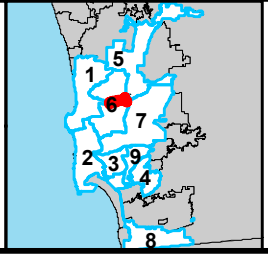

SanGIS
THIS MAP/DATA IS PROVIDED WITHOUT WARRANTY OF ANY KIND, EITHER EXPRESSED OR IMPLIED, INCLUDING BUT NOT LIMITED TO, THE IMPLIED WARRANTIES OF MERCHANTABILITY AND FITNESS FOR A PARTICULAR PURPOSE.

COUNCIL DISTRICT 6
NEIGHBORHOOD: MIRAMAR
PLANNING COMMUNITY: KEARNY MESA

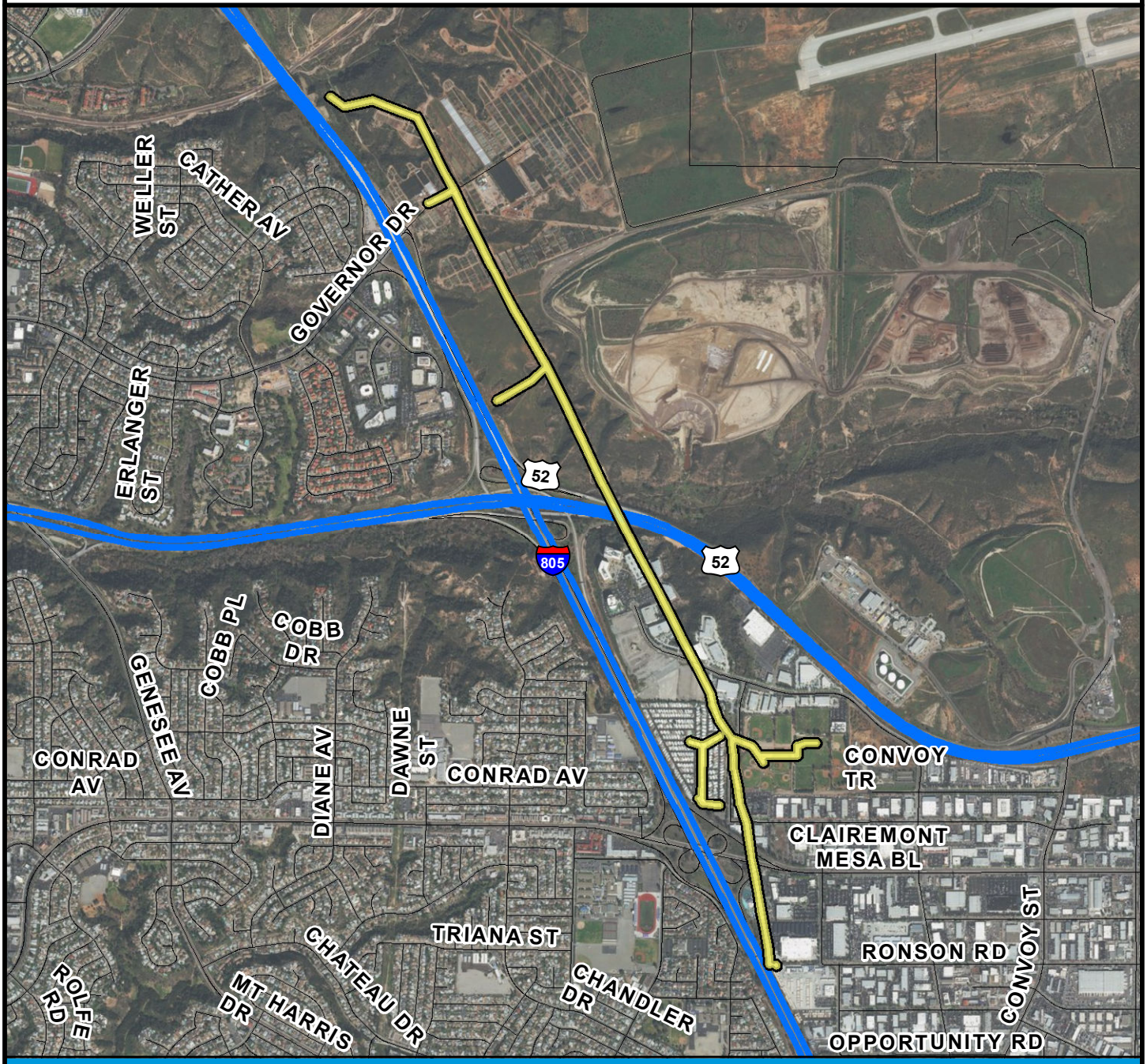

SURCHARGE PROJECT
MMAR-S3: MIRAMAR SEGMENT 03

BOUNDARY LEGEND

- Project Boundary
- Parcel Boundaries

N

PROJECT DATA

TRENCH LENGTH:	19,608 FT
SERVICE DROPS:	3
POWER POLE REMOVAL:	73
TRANSFORMER COUNT:	11
ESTIMATED COST:	$ 9,440,241

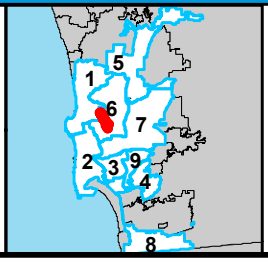

SanGIS
THIS MAP/DATA IS PROVIDED WITHOUT WARRANTY OF ANY KIND, EITHER EXPRESSED OR IMPLIED, INCLUDING BUT NOT LIMITED TO, THE IMPLIED WARRANTIES OF MERCHANTABILITY AND FITNESS FOR A PARTICULAR PURPOSE.

COUNCIL DISTRICT 6
NEIGHBORHOOD: MIRAMAR
PLANNING COMMUNITY: MILITARY FACILITIES



SURCHARGE PROJECT
MMAR-S4: MIRAMAR SEGMENT 04

BOUNDARY LEGEND

Project Boundary

Parcel Boundaries

N

PROJECT DATA

TRENCH LENGTH:	3,408 FT
SERVICE DROPS:	0
POWER POLE REMOVAL:	15
TRANSFORMER COUNT:	0
ESTIMATED COST:	$ 1,751,815

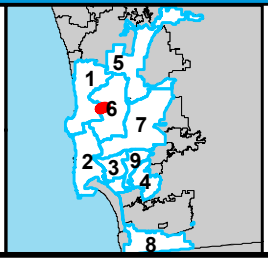

SanGIS
THIS MAP/DATA IS PROVIDED WITHOUT WARRANTY OF ANY KIND, EITHER EXPRESSED OR IMPLIED, INCLUDING BUT NOT LIMITED TO, THE IMPLIED WARRANTIES OF MERCHANTABILITY AND FITNESS FOR A PARTICULAR PURPOSE.

COUNCIL DISTRICT 6
NEIGHBORHOOD: MIRAMAR
PLANNING COMMUNITY: MIRA MESA



SURCHARGE PROJECT
MMAR-S5: MIRAMAR SEGMENT 05

BOUNDARY LEGEND

Project Boundary

Parcel Boundaries

N

PROJECT DATA

TRENCH LENGTH:	1,702 FT
SERVICE DROPS:	0
POWER POLE REMOVAL:	11
TRANSFORMER COUNT:	2
ESTIMATED COST:	$ 1,043,533

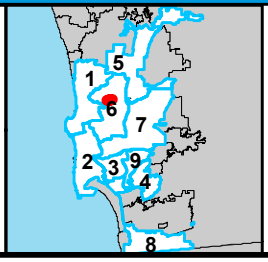

SanGIS
THIS MAP/DATA IS PROVIDED WITHOUT WARRANTY OF ANY KIND, EITHER EXPRESSED OR IMPLIED, INCLUDING BUT NOT LIMITED TO, THE IMPLIED WARRANTIES OF MERCHANTABILITY AND FITNESS FOR A PARTICULAR PURPOSE.

COUNCIL DISTRICT 6
NEIGHBORHOOD: MIRAMAR
PLANNING COMMUNITY: MIRA MESA



SURCHARGE PROJECT
MMAR-S6: MIRAMAR SEGMENT 06

BOUNDARY LEGEND

Project Boundary

Parcel Boundaries

N

PROJECT DATA

TRENCH LENGTH:		435 FT
SERVICE DROPS:		0
POWER POLE REMOVAL:		3
TRANSFORMER COUNT:		1
ESTIMATED COST:	$	581,510

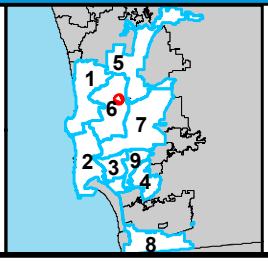

SanGIS
THIS MAP/DATA IS PROVIDED WITHOUT WARRANTY OF ANY KIND, EITHER EXPRESSED OR IMPLIED, INCLUDING BUT NOT LIMITED TO, THE IMPLIED WARRANTIES OF MERCHANTABILITY AND FITNESS FOR A PARTICULAR PURPOSE.

COUNCIL DISTRICT 6
NEIGHBORHOOD: NORTH CLAIREMONT
KEYED MAP

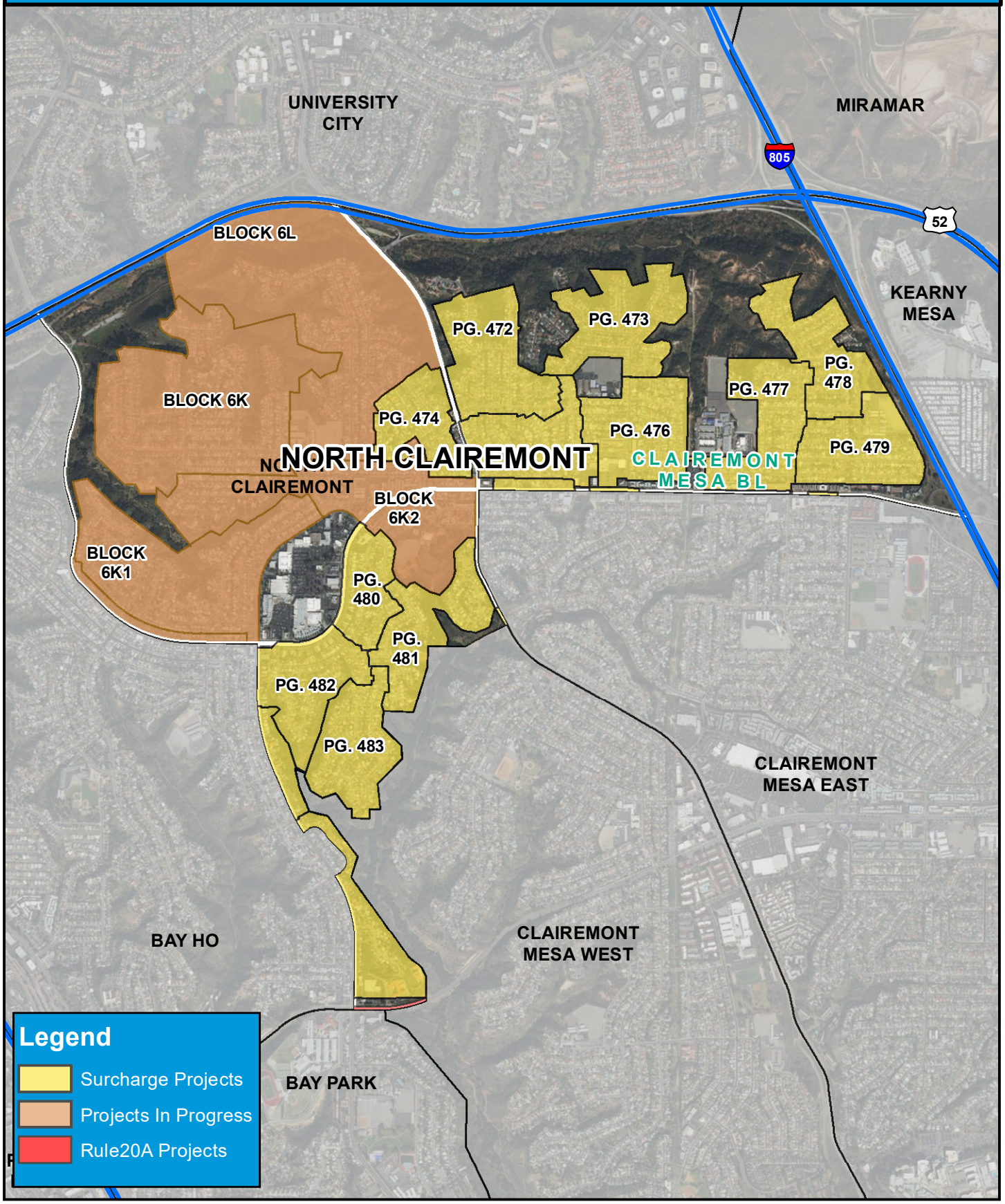

COUNCIL DISTRICT 6
NEIGHBORHOOD: NORTH CLAIREMONT
PLANNING COMMUNITY: CLAIREMONT MESA

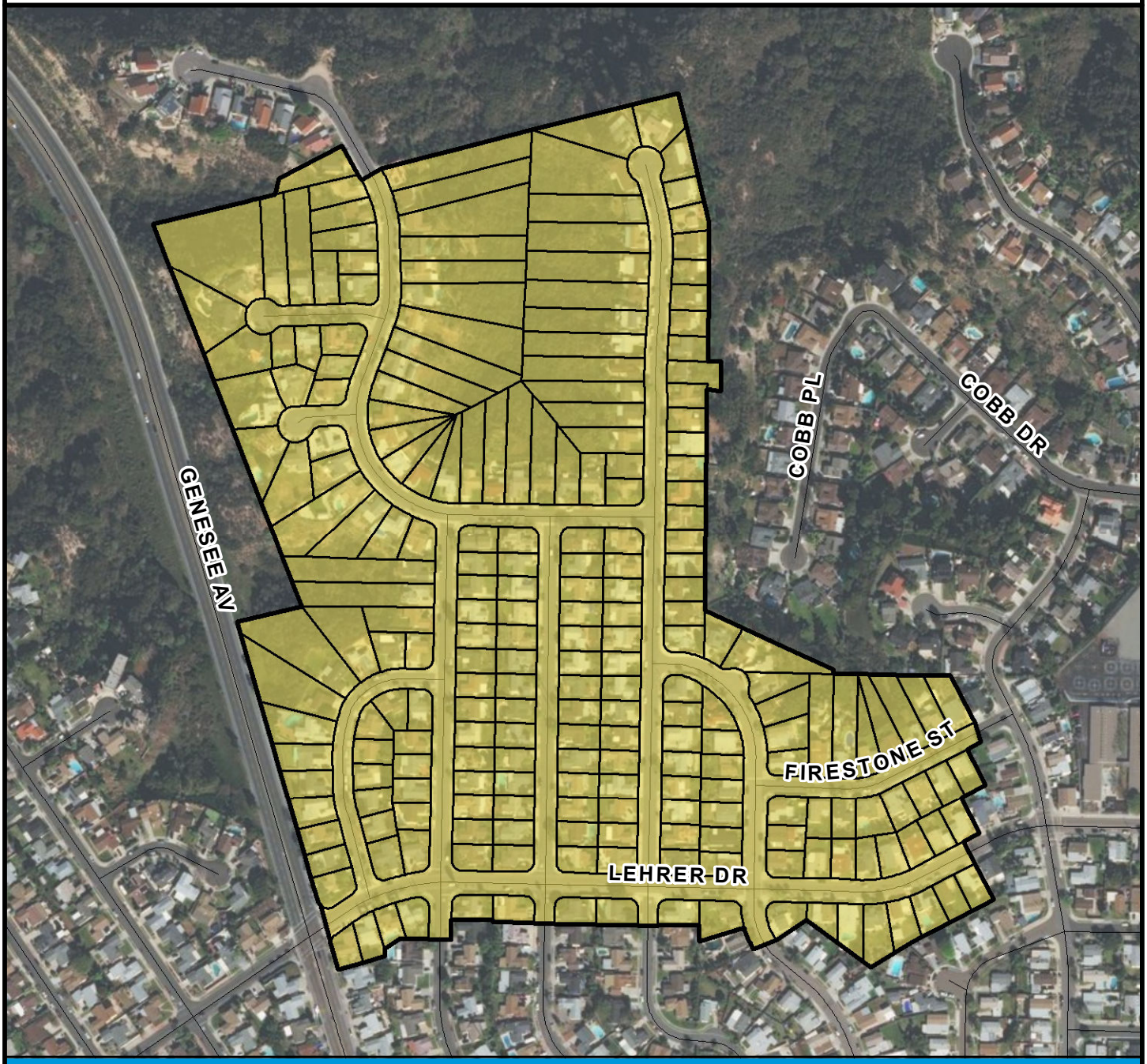

SURCHARGE PROJECT
NCMT-01: NORTH CLAIREMONT 01

BOUNDARY LEGEND

Project Boundary

Parcel Boundaries

N

PROJECT DATA

TRENCH LENGTH:	9,874 FT
SERVICE DROPS:	230
POWER POLE REMOVAL:	85
TRANSFORMER COUNT:	19
ESTIMATED COST:	$ 7,864,676

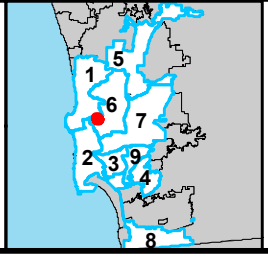

SanGIS
THIS MAP/DATA IS PROVIDED WITHOUT WARRANTY OF ANY KIND, EITHER EXPRESSED OR IMPLIED, INCLUDING BUT NOT LIMITED TO, THE IMPLIED WARRANTIES OF MERCHANTABILITY AND FITNESS FOR A PARTICULAR PURPOSE.

COUNCIL DISTRICT 6
NEIGHBORHOOD: NORTH CLAIREMONT
PLANNING COMMUNITY: CLAIREMONT MESA

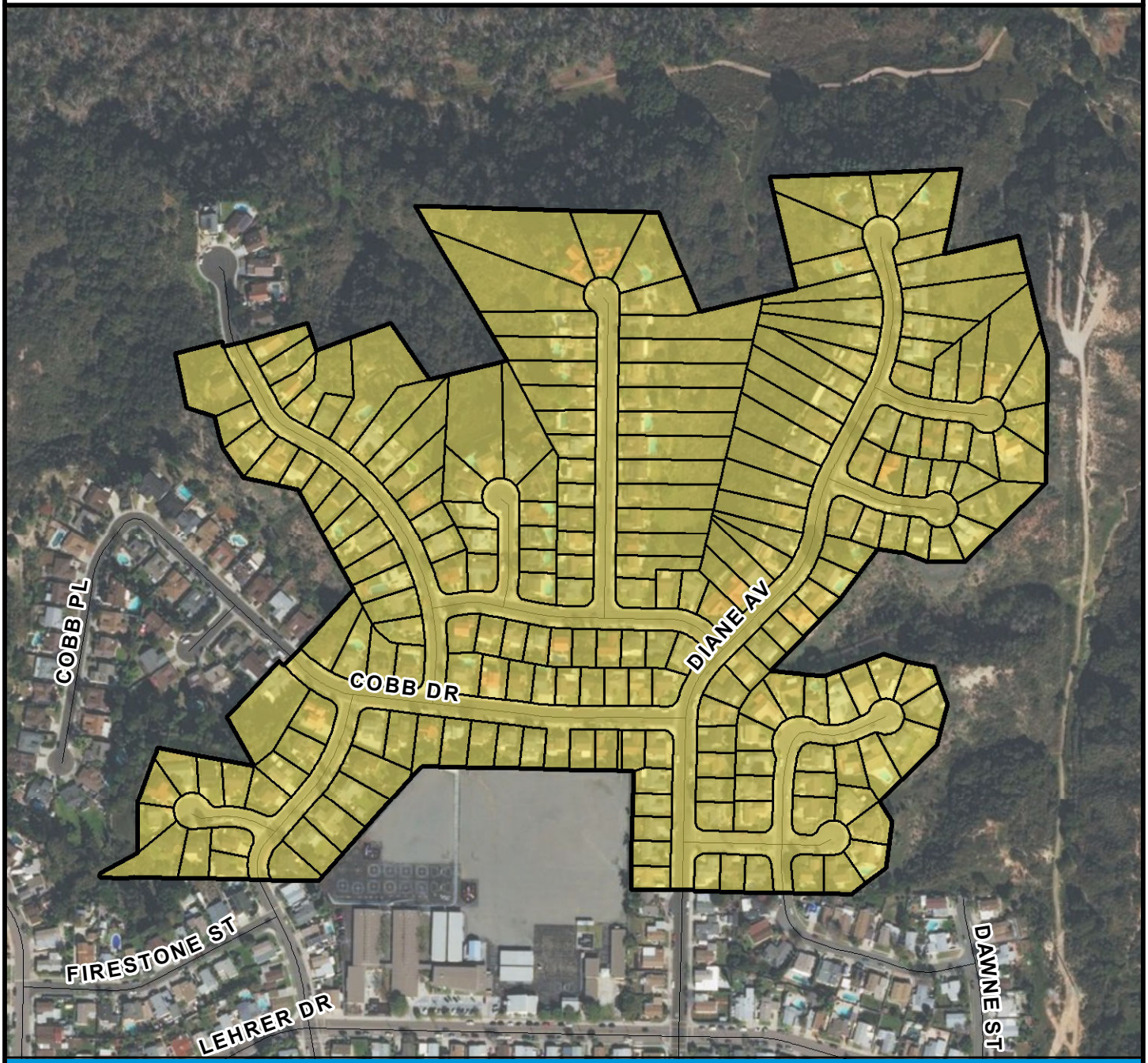

SURCHARGE PROJECT
NCMT-02: NORTH CLAIREMONT 02

BOUNDARY LEGEND

Project Boundary

Parcel Boundaries

N

PROJECT DATA

TRENCH LENGTH:	8,221 FT
SERVICE DROPS:	216
POWER POLE REMOVAL:	48
TRANSFORMER COUNT:	16
ESTIMATED COST:	$ 6,741,335

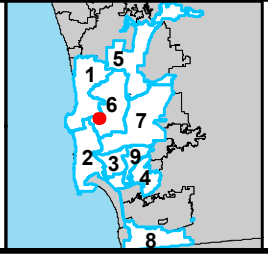

SanGIS
THIS MAP/DATA IS PROVIDED WITHOUT WARRANTY OF ANY KIND, EITHER EXPRESSED OR IMPLIED, INCLUDING BUT NOT LIMITED TO, THE IMPLIED WARRANTIES OF MERCHANTABILITY AND FITNESS FOR A PARTICULAR PURPOSE.

COUNCIL DISTRICT 6
NEIGHBORHOOD: NORTH CLAIREMONT
PLANNING COMMUNITY: CLAIREMONT MESA

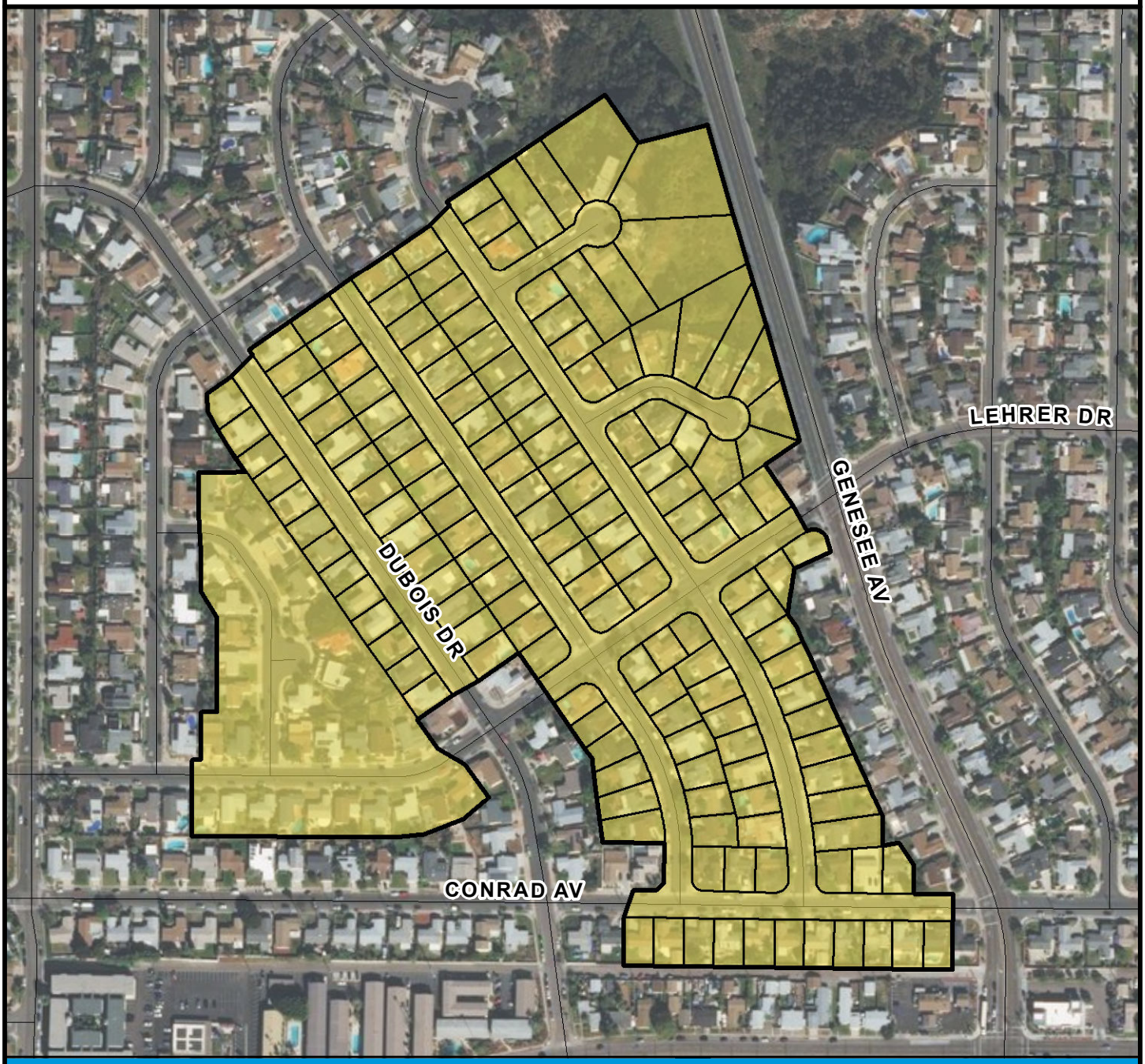

SURCHARGE PROJECT
NCMT-03: NORTH CLAIREMONT 03

BOUNDARY LEGEND

Project Boundary

Parcel Boundaries

N

PROJECT DATA

TRENCH LENGTH:	7,531 FT
SERVICE DROPS:	184
POWER POLE REMOVAL:	66
TRANSFORMER COUNT:	16
ESTIMATED COST:	$ 6,141,416

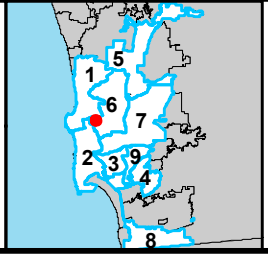

SanGIS
THIS MAP/DATA IS PROVIDED WITHOUT WARRANTY OF ANY KIND, EITHER EXPRESSED OR IMPLIED, INCLUDING BUT NOT LIMITED TO, THE IMPLIED WARRANTIES OF MERCHANTABILITY AND FITNESS FOR A PARTICULAR PURPOSE.

COUNCIL DISTRICT 6
NEIGHBORHOOD: NORTH CLAIREMONT
PLANNING COMMUNITY: CLAIREMONT MESA

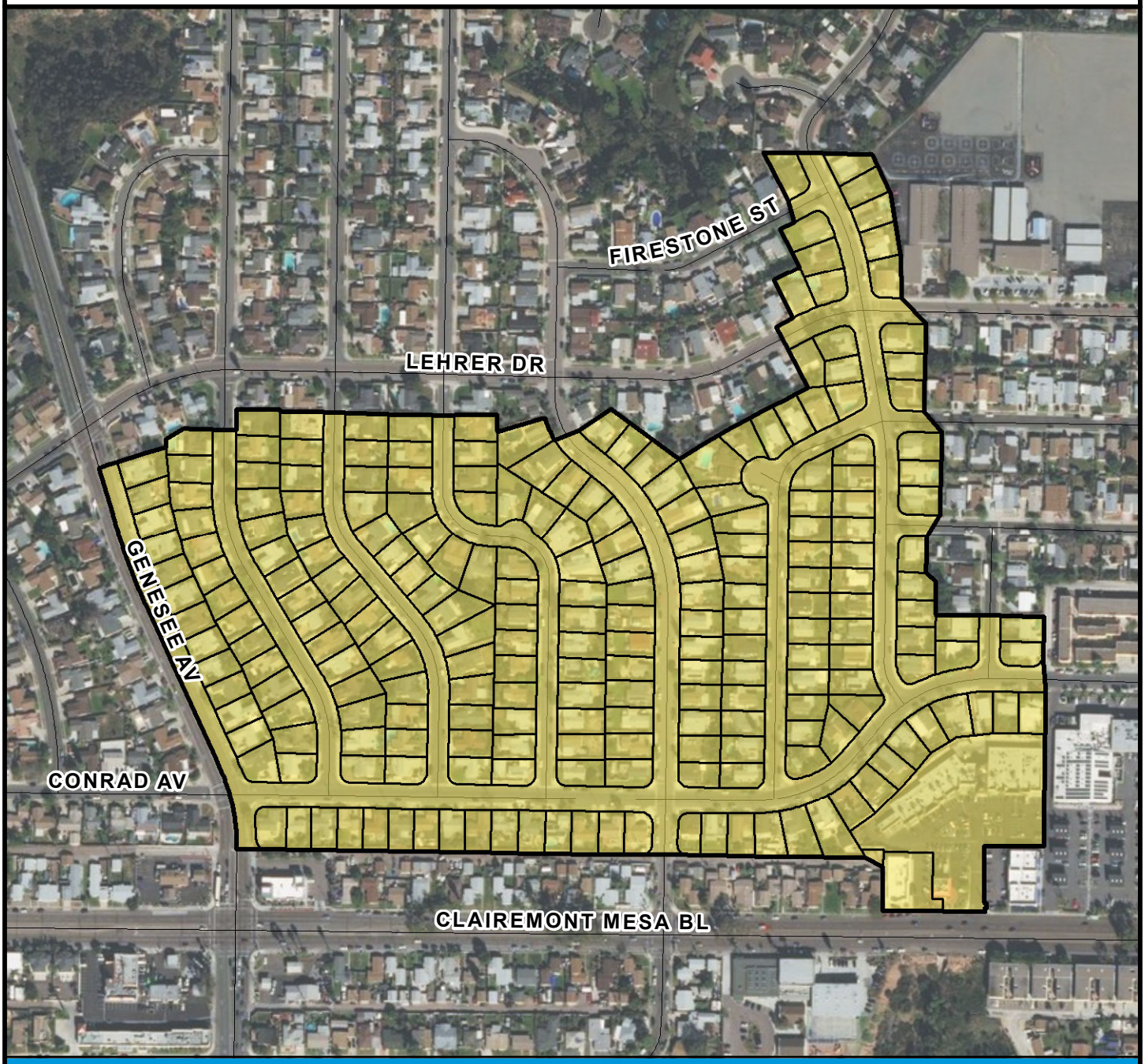

SURCHARGE PROJECT
NCMT-04: NORTH CLAIREMONT 04

BOUNDARY LEGEND

N

Project Boundary

Parcel Boundaries

PROJECT DATA

TRENCH LENGTH:	10,352 FT
SERVICE DROPS:	236
POWER POLE REMOVAL:	84
TRANSFORMER COUNT:	16
ESTIMATED COST:	$ 8,123,002

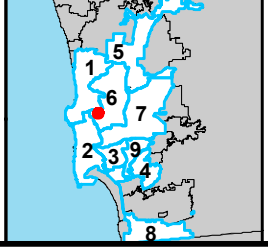

SanGIS
THIS MAP/DATA IS PROVIDED WITHOUT WARRANTY OF ANY KIND, EITHER EXPRESSED OR IMPLIED, INCLUDING BUT NOT LIMITED TO, THE IMPLIED WARRANTIES OF MERCHANTABILITY AND FITNESS FOR A PARTICULAR PURPOSE.

COUNCIL DISTRICT 6
NEIGHBORHOOD: NORTH CLAIREMONT
PLANNING COMMUNITY: CLAIREMONT MESA



SURCHARGE PROJECT
NCMT-05: NORTH CLAIREMONT 05

BOUNDARY LEGEND

Project Boundary

Parcel Boundaries

N

PROJECT DATA

TRENCH LENGTH:	12,089 FT
SERVICE DROPS:	231
POWER POLE REMOVAL:	107
TRANSFORMER COUNT:	20
ESTIMATED COST:	$ 8,975,913

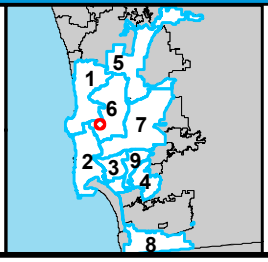

SanGIS
THIS MAP/DATA IS PROVIDED WITHOUT WARRANTY OF ANY KIND, EITHER EXPRESSED OR IMPLIED, INCLUDING BUT NOT LIMITED TO, THE IMPLIED WARRANTIES OF MERCHANTABILITY AND FITNESS FOR A PARTICULAR PURPOSE.

COUNCIL DISTRICT 6
NEIGHBORHOOD: NORTH CLAIREMONT
PLANNING COMMUNITY: CLAIREMONT MESA

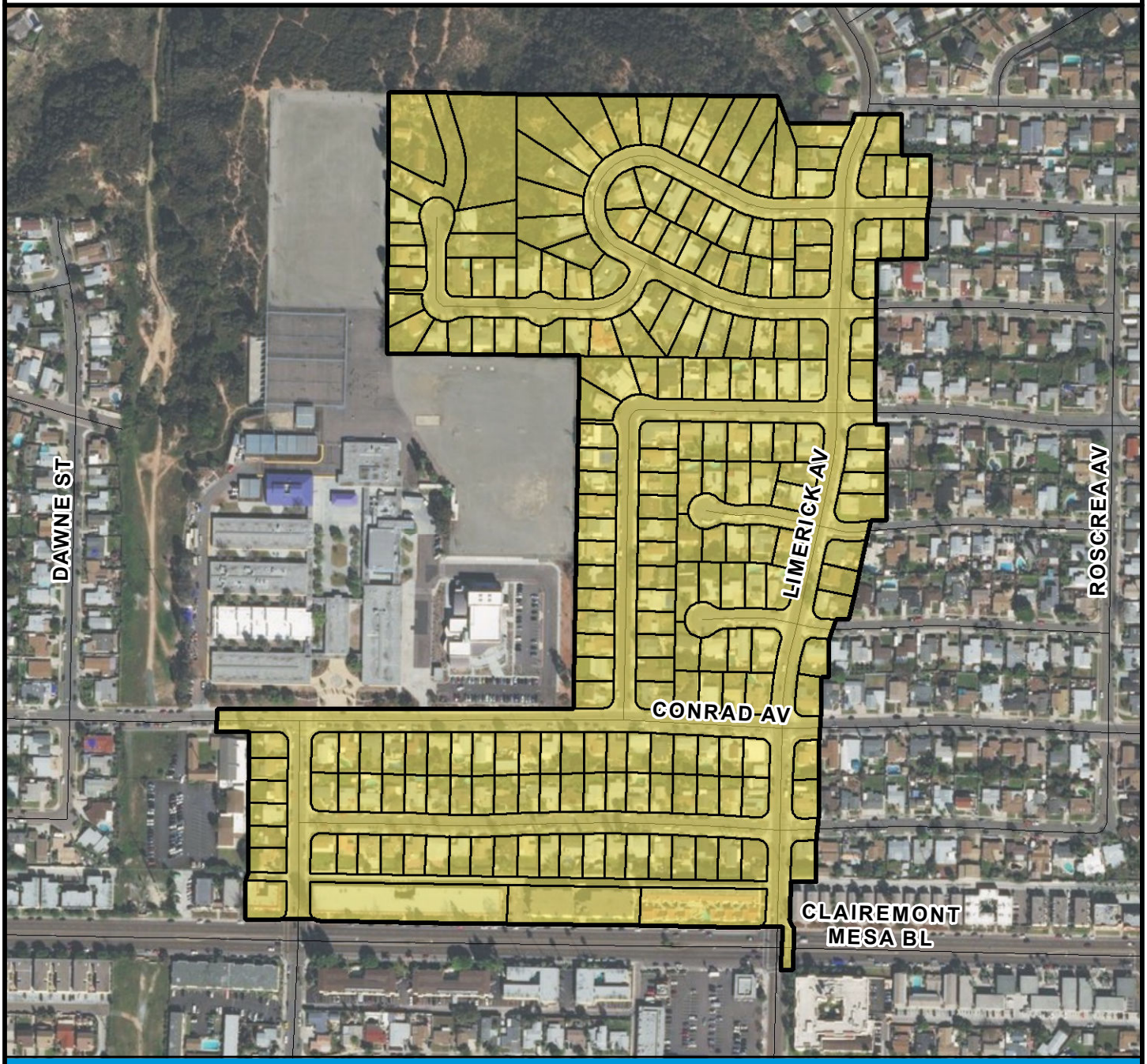

SURCHARGE PROJECT
NCMT-06: NORTH CLAIREMONT 06

BOUNDARY LEGEND

Project Boundary

Parcel Boundaries

N

PROJECT DATA

TRENCH LENGTH:	10,712 FT
SERVICE DROPS:	227
POWER POLE REMOVAL:	87
TRANSFORMER COUNT:	22
ESTIMATED COST:	$ 8,194,666

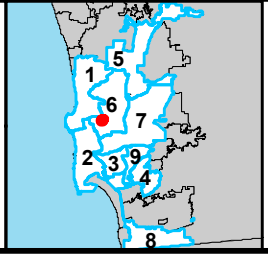

SanGIS
THIS MAP/DATA IS PROVIDED WITHOUT WARRANTY OF ANY KIND, EITHER EXPRESSED OR IMPLIED, INCLUDING BUT NOT LIMITED TO, THE IMPLIED WARRANTIES OF MERCHANTABILITY AND FITNESS FOR A PARTICULAR PURPOSE.

COUNCIL DISTRICT 6
NEIGHBORHOOD: NORTH CLAIREMONT
PLANNING COMMUNITY: CLAIREMONT MESA

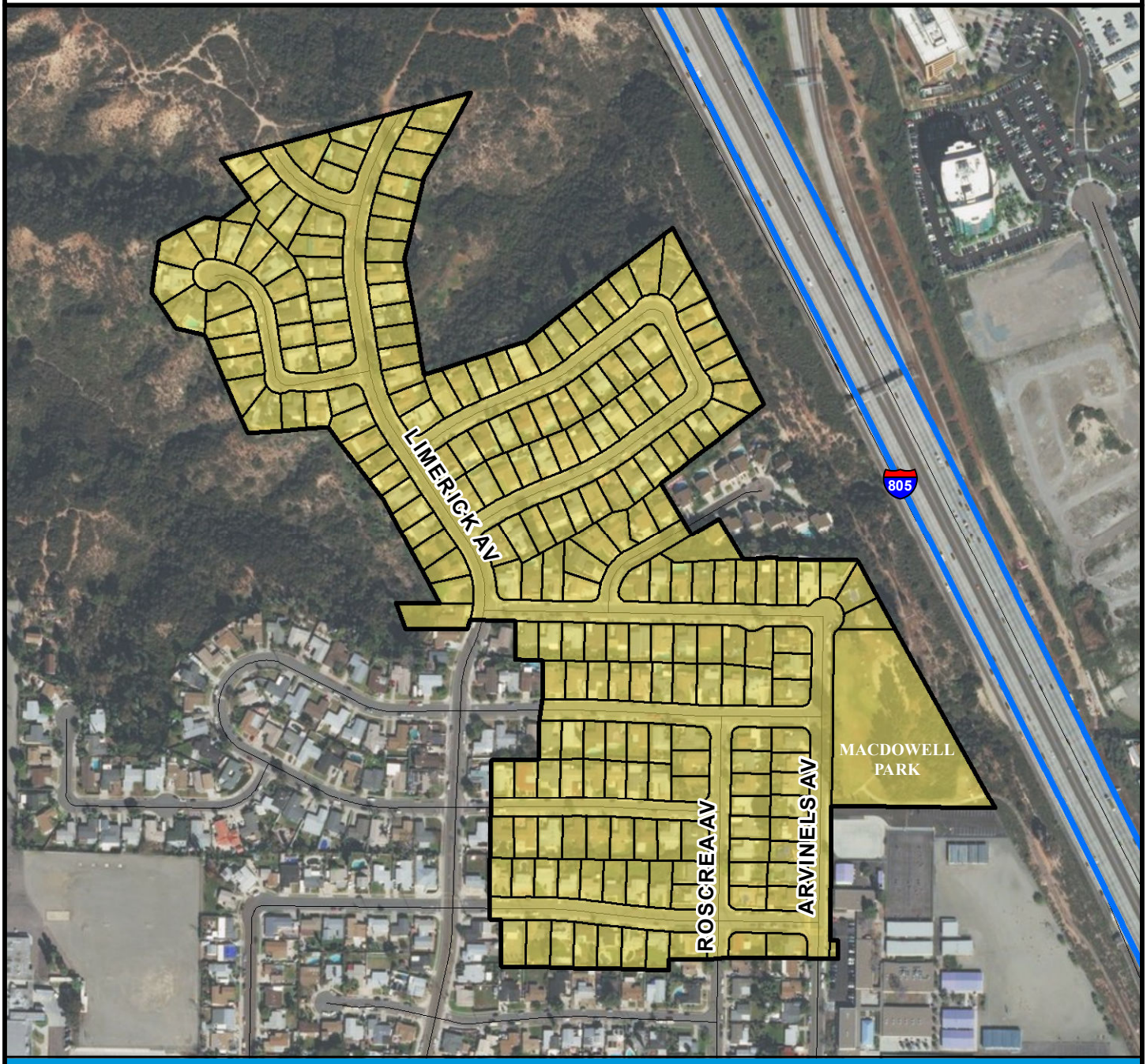

SURCHARGE PROJECT
NCMT-07: NORTH CLAIREMONT 07

BOUNDARY LEGEND

N

Project Boundary

Parcel Boundaries

PROJECT DATA

TRENCH LENGTH:	8,877 FT
SERVICE DROPS:	226
POWER POLE REMOVAL:	60
TRANSFORMER COUNT:	15
ESTIMATED COST:	$ 7,112,684

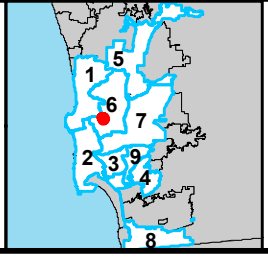

SanGIS
THIS MAP/DATA IS PROVIDED WITHOUT WARRANTY OF ANY KIND, EITHER EXPRESSED OR IMPLIED, INCLUDING BUT NOT LIMITED TO, THE IMPLIED WARRANTIES OF MERCHANTABILITY AND FITNESS FOR A PARTICULAR PURPOSE.

COUNCIL DISTRICT 6
NEIGHBORHOOD: NORTH CLAIREMONT
PLANNING COMMUNITY: CLAIREMONT MESA

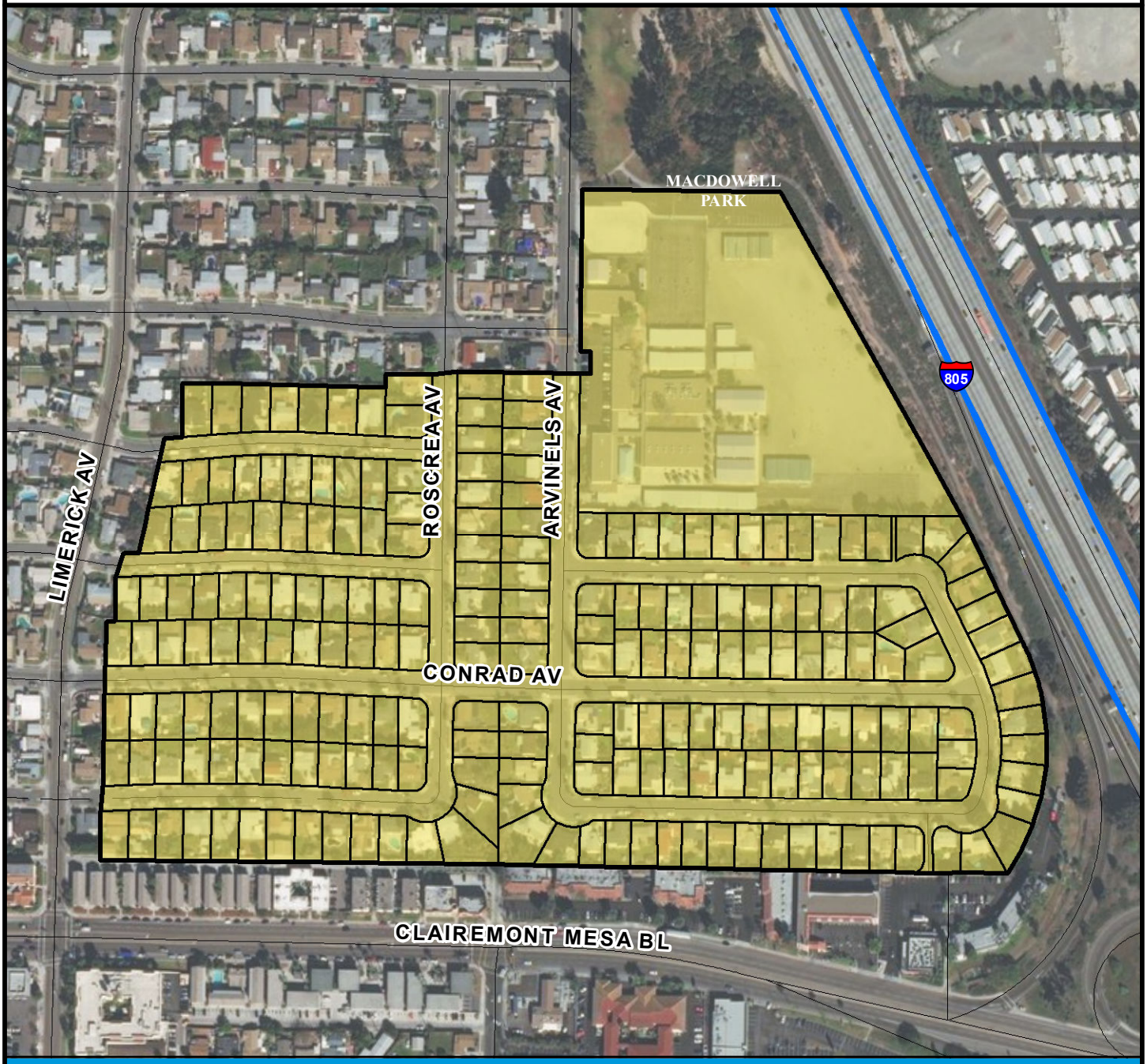

SURCHARGE PROJECT
NCMT-08: NORTH CLAIREMONT 08

BOUNDARY LEGEND

- Project Boundary
- Parcel Boundaries

N

PROJECT DATA

TRENCH LENGTH:	7,448 FT
SERVICE DROPS:	220
POWER POLE REMOVAL:	62
TRANSFORMER COUNT:	16
ESTIMATED COST:	$ 6,460,024

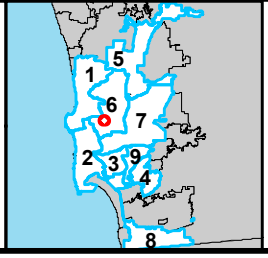

SanGIS
THIS MAP/DATA IS PROVIDED WITHOUT WARRANTY OF ANY KIND, EITHER EXPRESSED OR IMPLIED, INCLUDING BUT NOT LIMITED TO, THE IMPLIED WARRANTIES OF MERCHANTABILITY AND FITNESS FOR A PARTICULAR PURPOSE.

COUNCIL DISTRICT 6
NEIGHBORHOOD: NORTH CLAIREMONT
PLANNING COMMUNITY: CLAIREMONT MESA

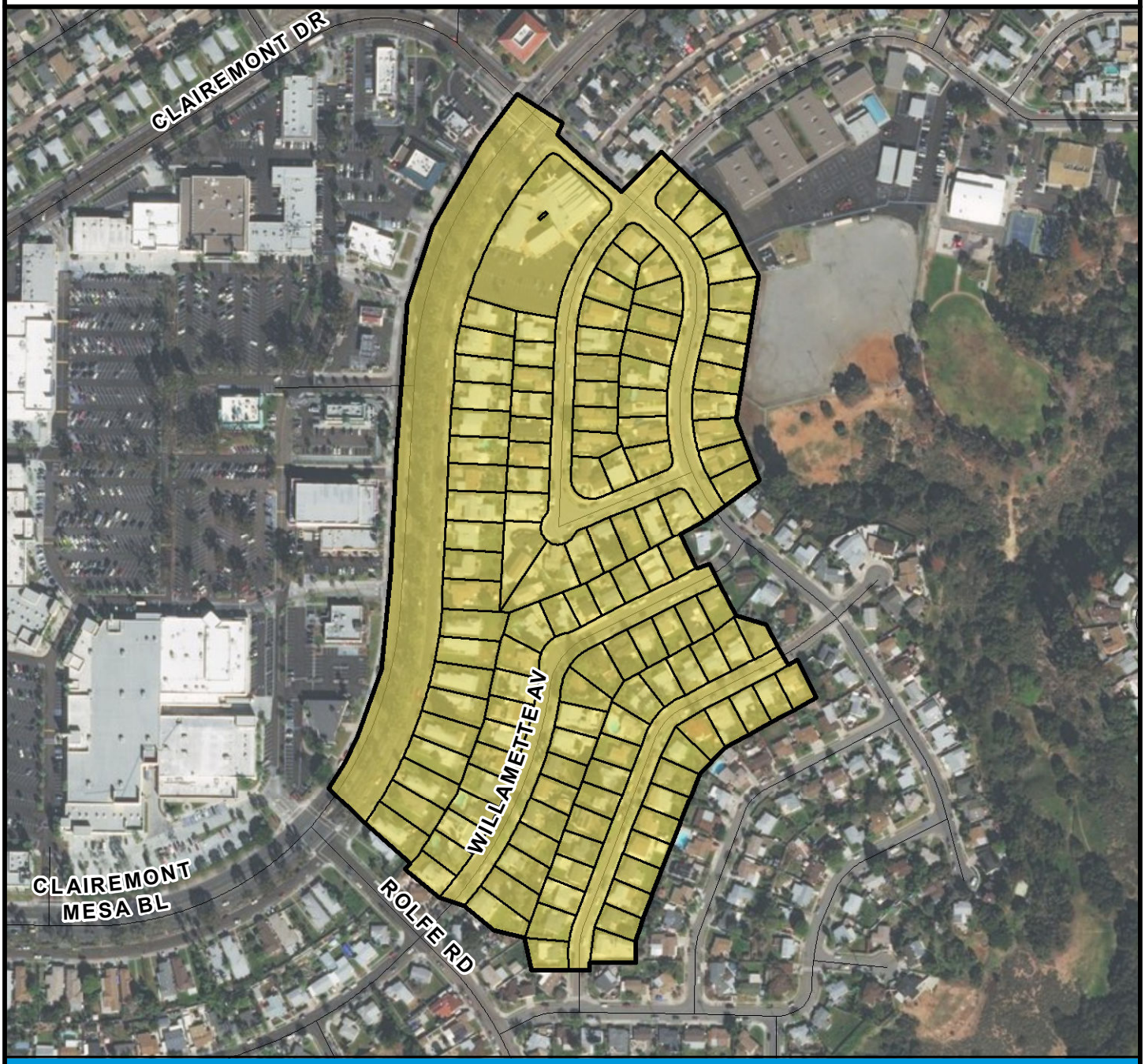

SURCHARGE PROJECT
NCMT-09: NORTH CLAIREMONT 09

BOUNDARY LEGEND

Project Boundary

Parcel Boundaries

N

PROJECT DATA

TRENCH LENGTH:	4,602 FT
SERVICE DROPS:	130
POWER POLE REMOVAL:	39
TRANSFORMER COUNT:	9
ESTIMATED COST:	$ 4,062,027

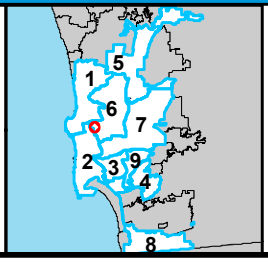

SanGIS
THIS MAP/DATA IS PROVIDED WITHOUT WARRANTY OF ANY KIND, EITHER EXPRESSED OR IMPLIED, INCLUDING BUT NOT LIMITED TO, THE IMPLIED WARRANTIES OF MERCHANTABILITY AND FITNESS FOR A PARTICULAR PURPOSE.

COUNCIL DISTRICT 6
NEIGHBORHOOD: NORTH CLAIREMONT
PLANNING COMMUNITY: CLAIREMONT MESA

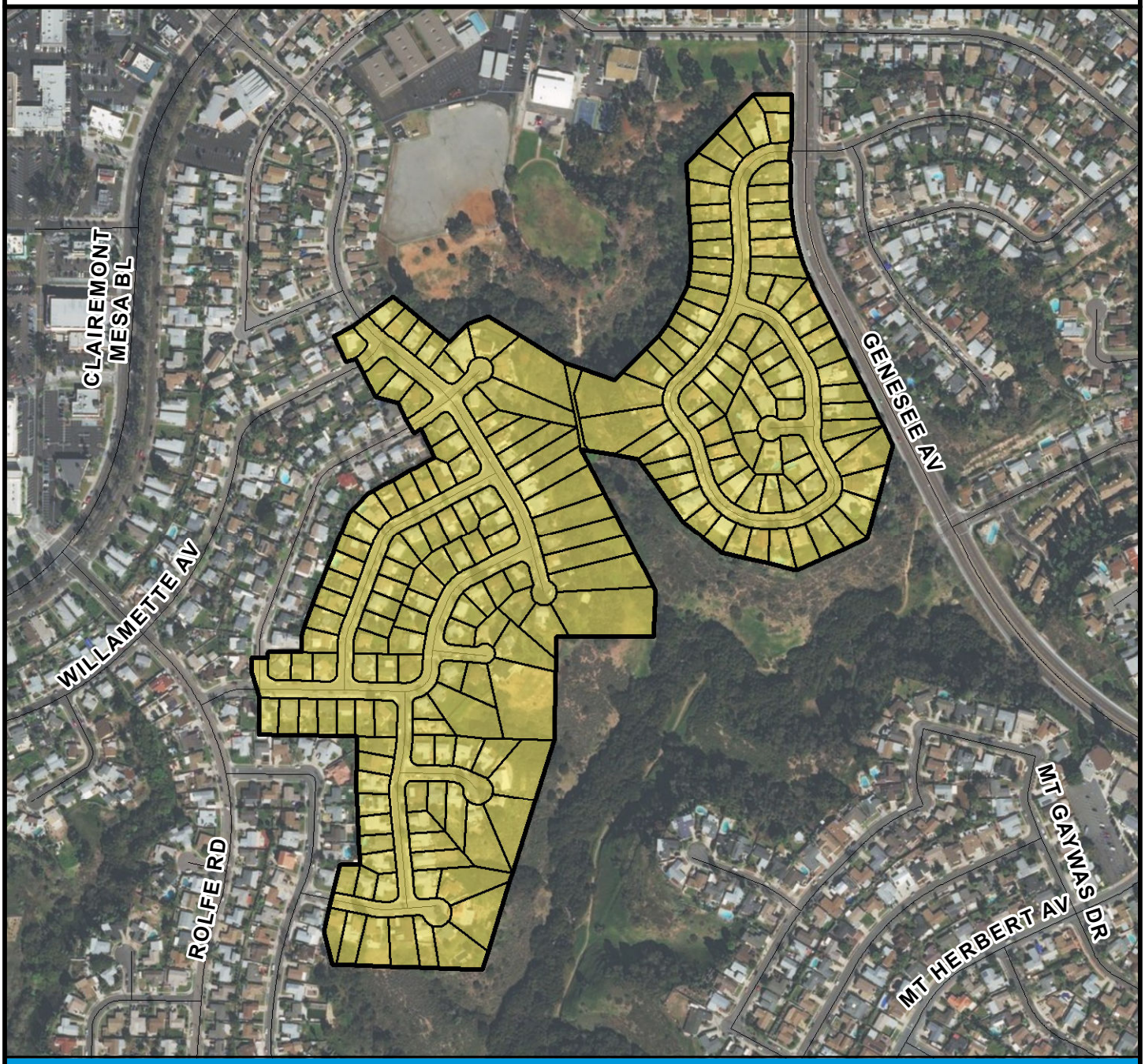

SURCHARGE PROJECT
NCMT-10: NORTH CLAIREMONT 10

BOUNDARY LEGEND

Project Boundary

Parcel Boundaries

N

PROJECT DATA

TRENCH LENGTH:	8,296 FT
SERVICE DROPS:	197
POWER POLE REMOVAL:	74
TRANSFORMER COUNT:	18
ESTIMATED COST:	$ 6,720,408

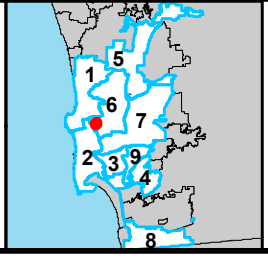

SanGIS
THIS MAP/DATA IS PROVIDED WITHOUT WARRANTY OF ANY KIND, EITHER EXPRESSED OR IMPLIED, INCLUDING BUT NOT LIMITED TO, THE IMPLIED WARRANTIES OF MERCHANTABILITY AND FITNESS FOR A PARTICULAR PURPOSE.

COUNCIL DISTRICT 6
NEIGHBORHOOD: NORTH CLAIREMONT
PLANNING COMMUNITY: CLAIREMONT MESA

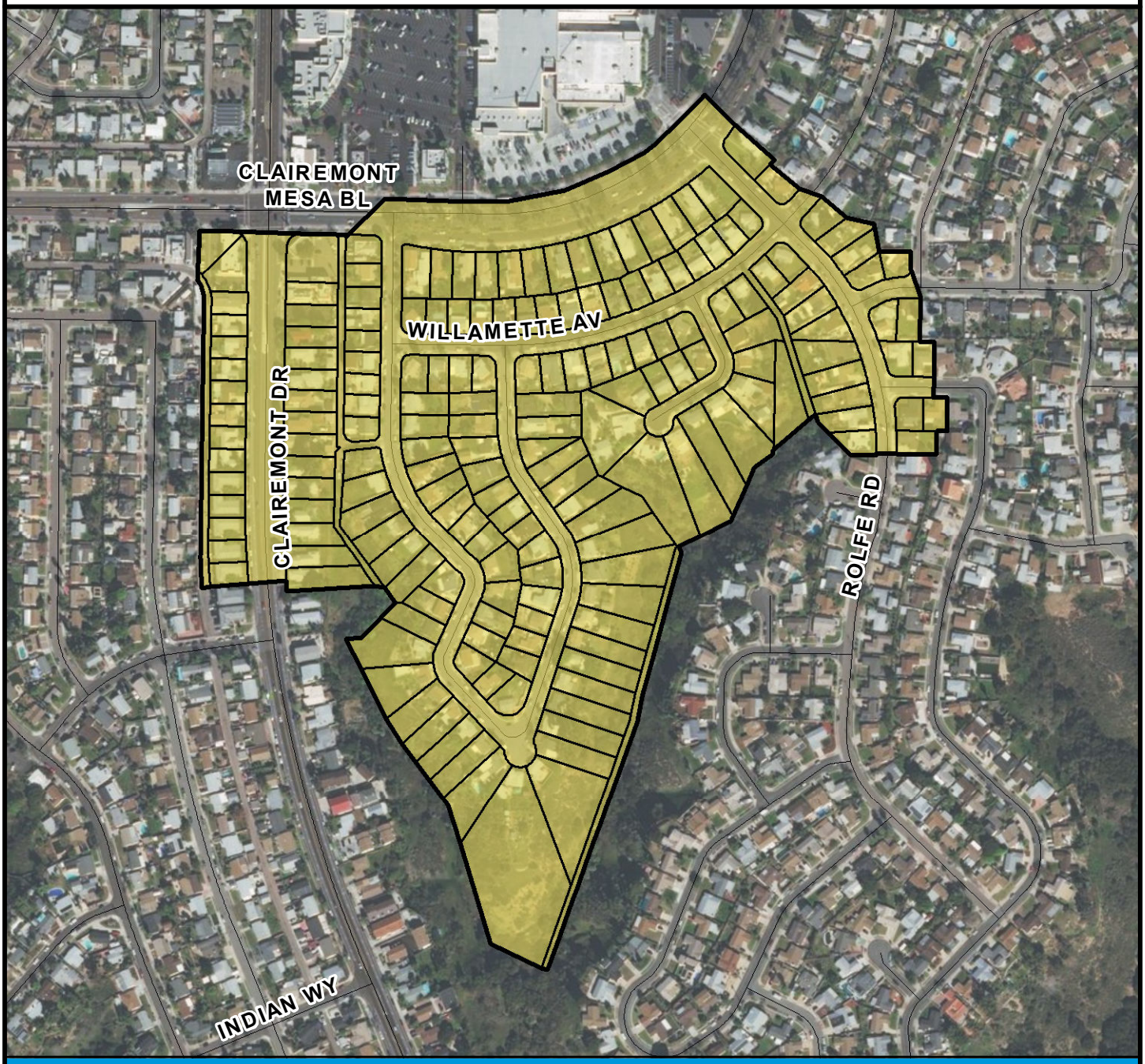

SURCHARGE PROJECT
NCMT-11: NORTH CLAIREMONT 11

BOUNDARY LEGEND

N

Project Boundary

Parcel Boundaries

PROJECT DATA

TRENCH LENGTH:	8,938 FT
SERVICE DROPS:	184
POWER POLE REMOVAL:	73
TRANSFORMER COUNT:	16
ESTIMATED COST:	$ 6,789,034

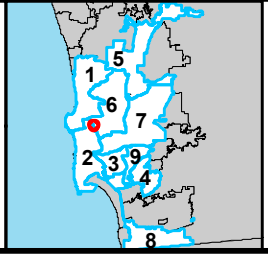

SanGIS
THIS MAP/DATA IS PROVIDED WITHOUT WARRANTY OF ANY KIND, EITHER EXPRESSED OR IMPLIED, INCLUDING BUT NOT LIMITED TO, THE IMPLIED WARRANTIES OF MERCHANTABILITY AND FITNESS FOR A PARTICULAR PURPOSE.

COUNCIL DISTRICT 6
NEIGHBORHOOD: NORTH CLAIREMONT
PLANNING COMMUNITY: CLAIREMONT MESA

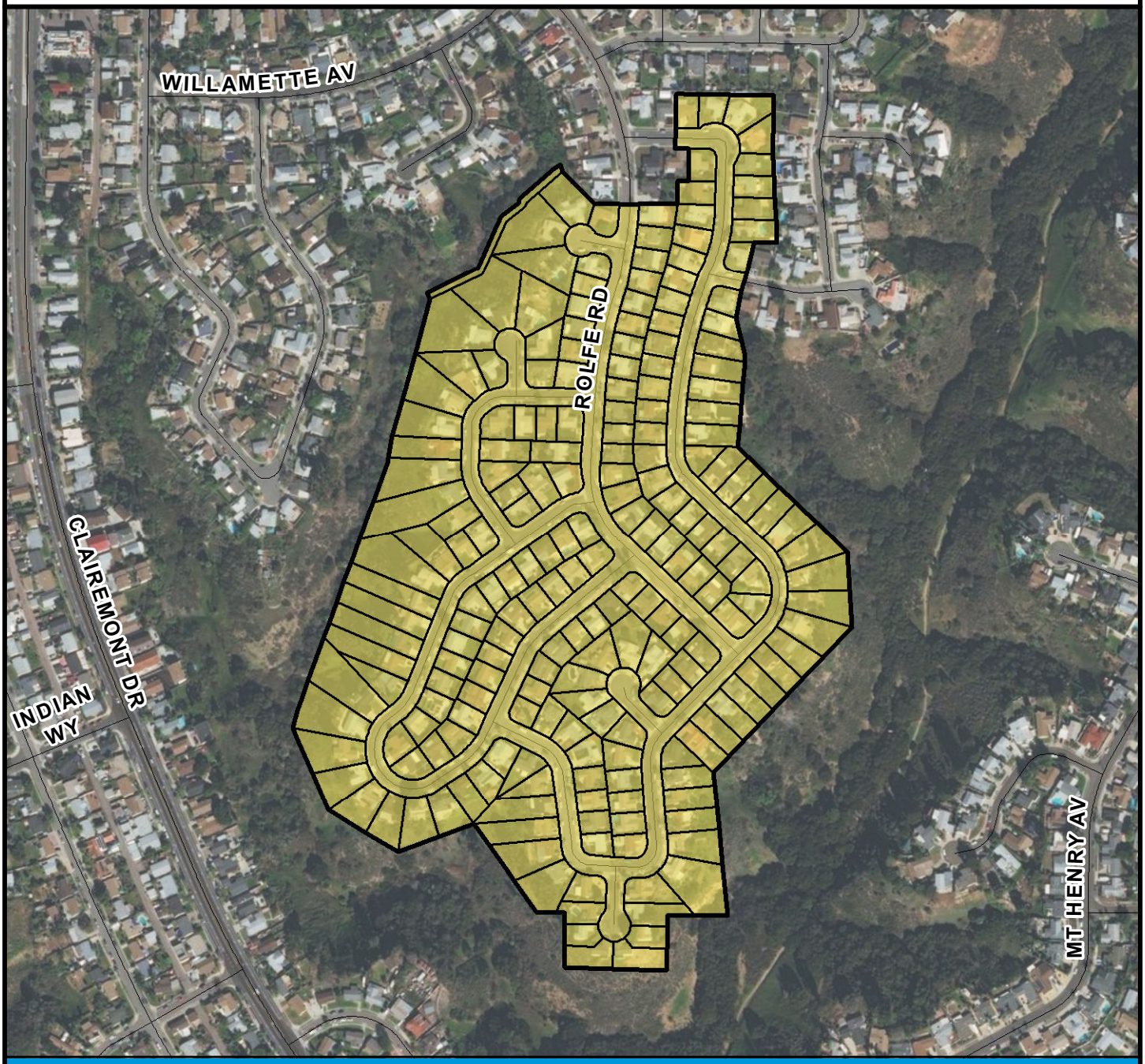

SURCHARGE PROJECT
NCMT-12: NORTH CLAIREMONT 12

BOUNDARY LEGEND

- Project Boundary
- Parcel Boundaries

N

PROJECT DATA

TRENCH LENGTH:	8,225 FT
SERVICE DROPS:	211
POWER POLE REMOVAL:	64
TRANSFORMER COUNT:	11
ESTIMATED COST:	$ 6,565,455

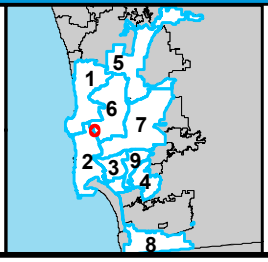

SanGIS
THIS MAP/DATA IS PROVIDED WITHOUT WARRANTY OF ANY KIND, EITHER EXPRESSED OR IMPLIED, INCLUDING BUT NOT LIMITED TO, THE IMPLIED WARRANTIES OF MERCHANTABILITY AND FITNESS FOR A PARTICULAR PURPOSE.

COUNCIL DISTRICT 6
NEIGHBORHOOD: RANCHO PENASQUITOS
KEYED MAP

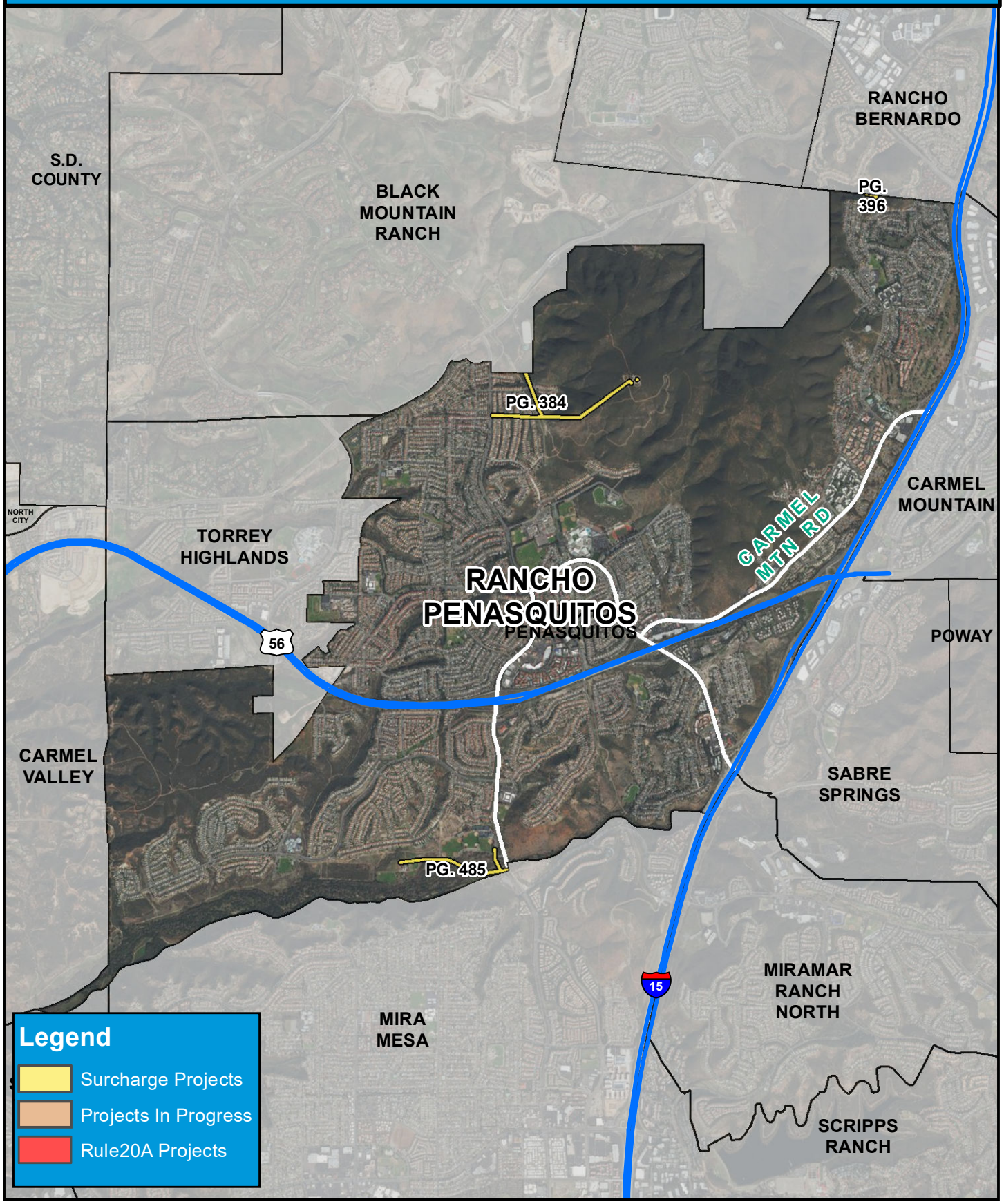

COUNCIL DISTRICT 6
NEIGHBORHOOD: RANCHO PENASQUITOS
PLANNING COMMUNITY: LOS PENASQUITOS CANYON

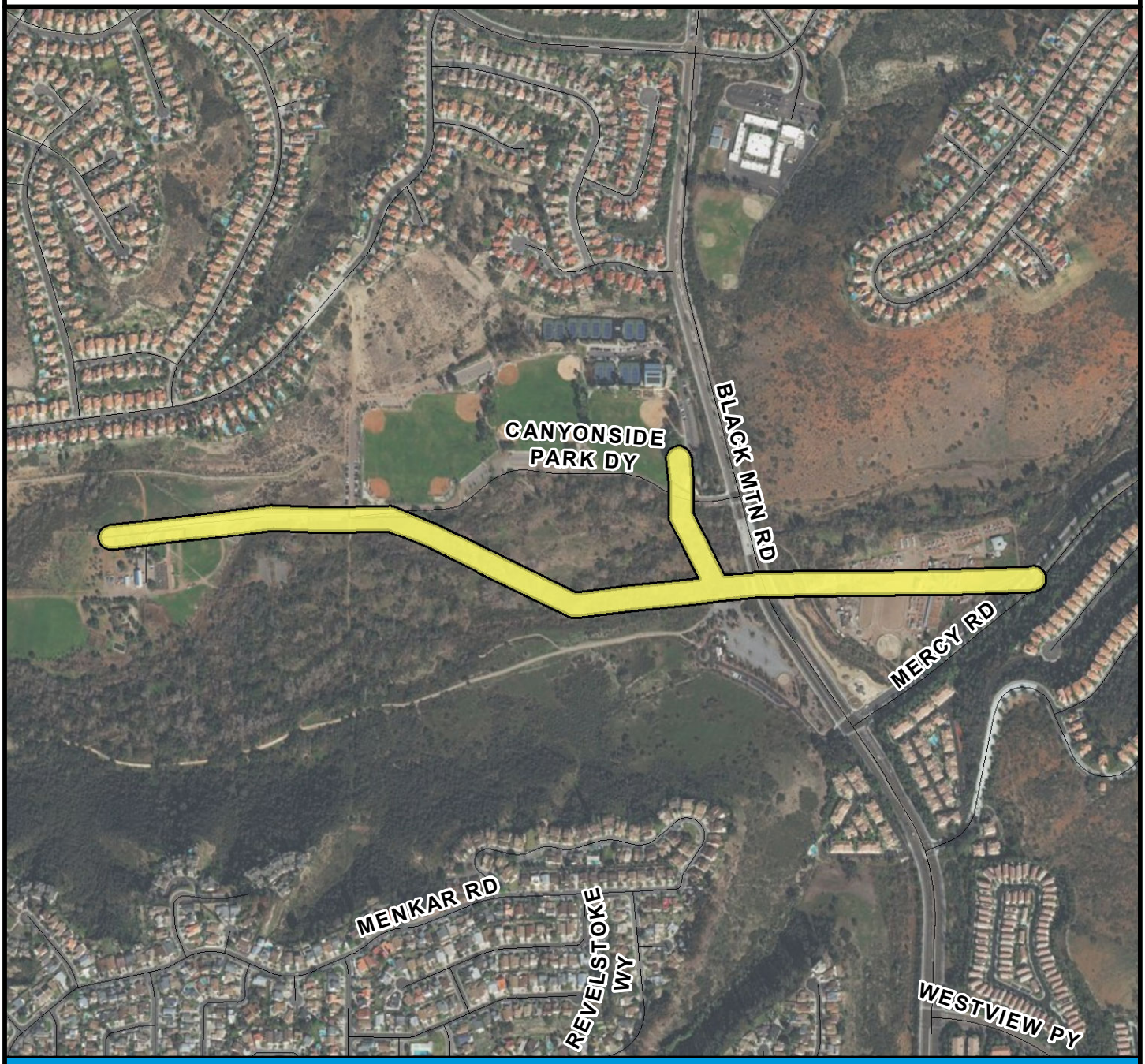

SURCHARGE PROJECT
RCHP-S1: RANCHO PENASQUITOS SEGMENT 01

BOUNDARY LEGEND

Project Boundary

Parcel Boundaries

N

PROJECT DATA

TRENCH LENGTH:	5,594 FT
SERVICE DROPS:	0
POWER POLE REMOVAL:	23
TRANSFORMER COUNT:	4
ESTIMATED COST:	$ 2,835,680

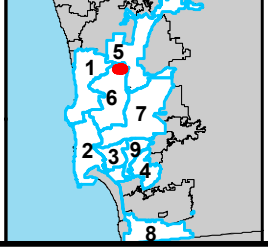

SanGIS
THIS MAP/DATA IS PROVIDED WITHOUT WARRANTY OF ANY KIND, EITHER EXPRESSED OR IMPLIED, INCLUDING BUT NOT LIMITED TO, THE IMPLIED WARRANTIES OF MERCHANTABILITY AND FITNESS FOR A PARTICULAR PURPOSE.

COUNCIL DISTRICT 6
NEIGHBORHOOD: SORRENTO VALLEY
KEYED MAP

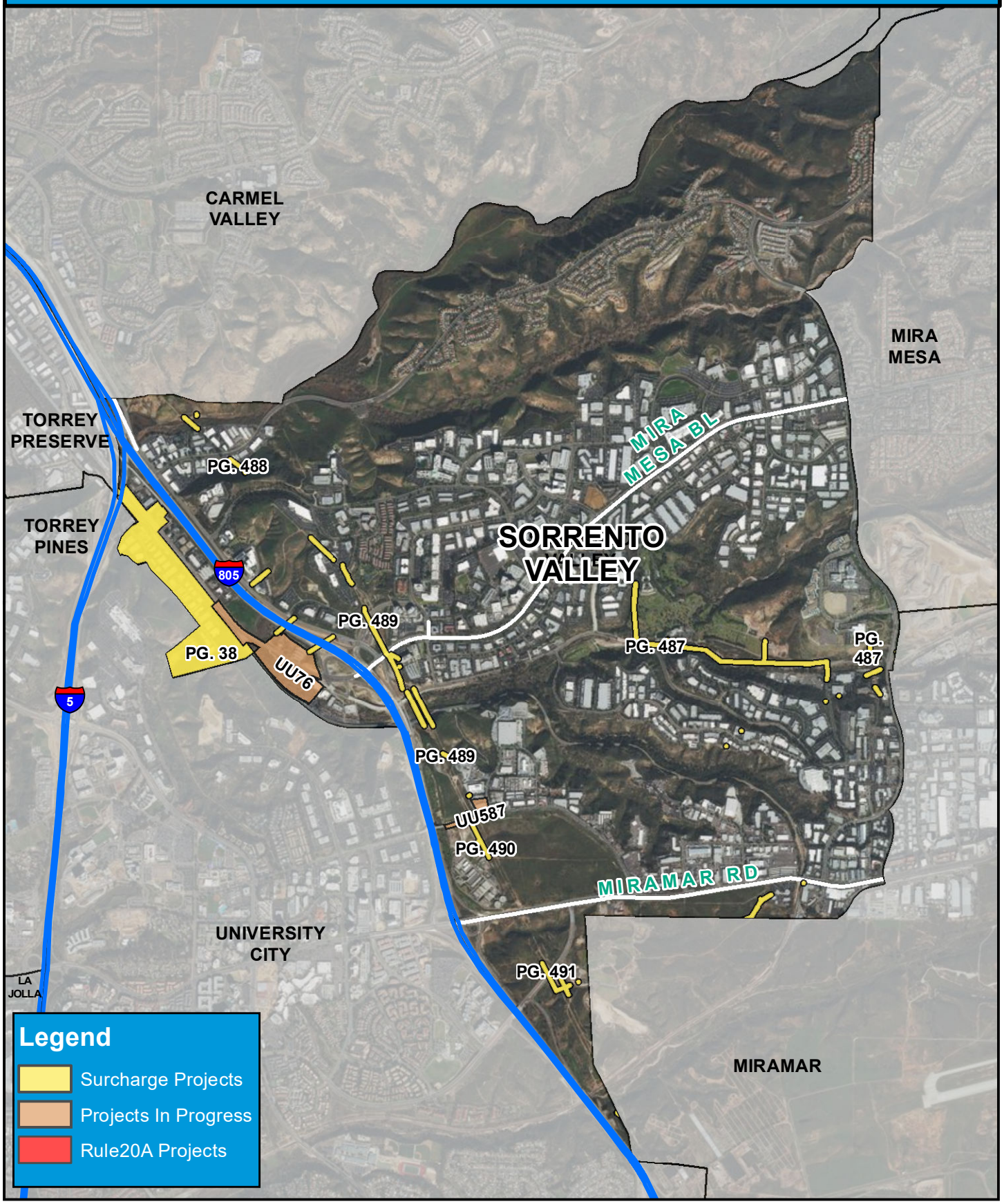

COUNCIL DISTRICT 6
NEIGHBORHOOD: SORRENTO VALLEY
PLANNING COMMUNITY: MIRA MESA

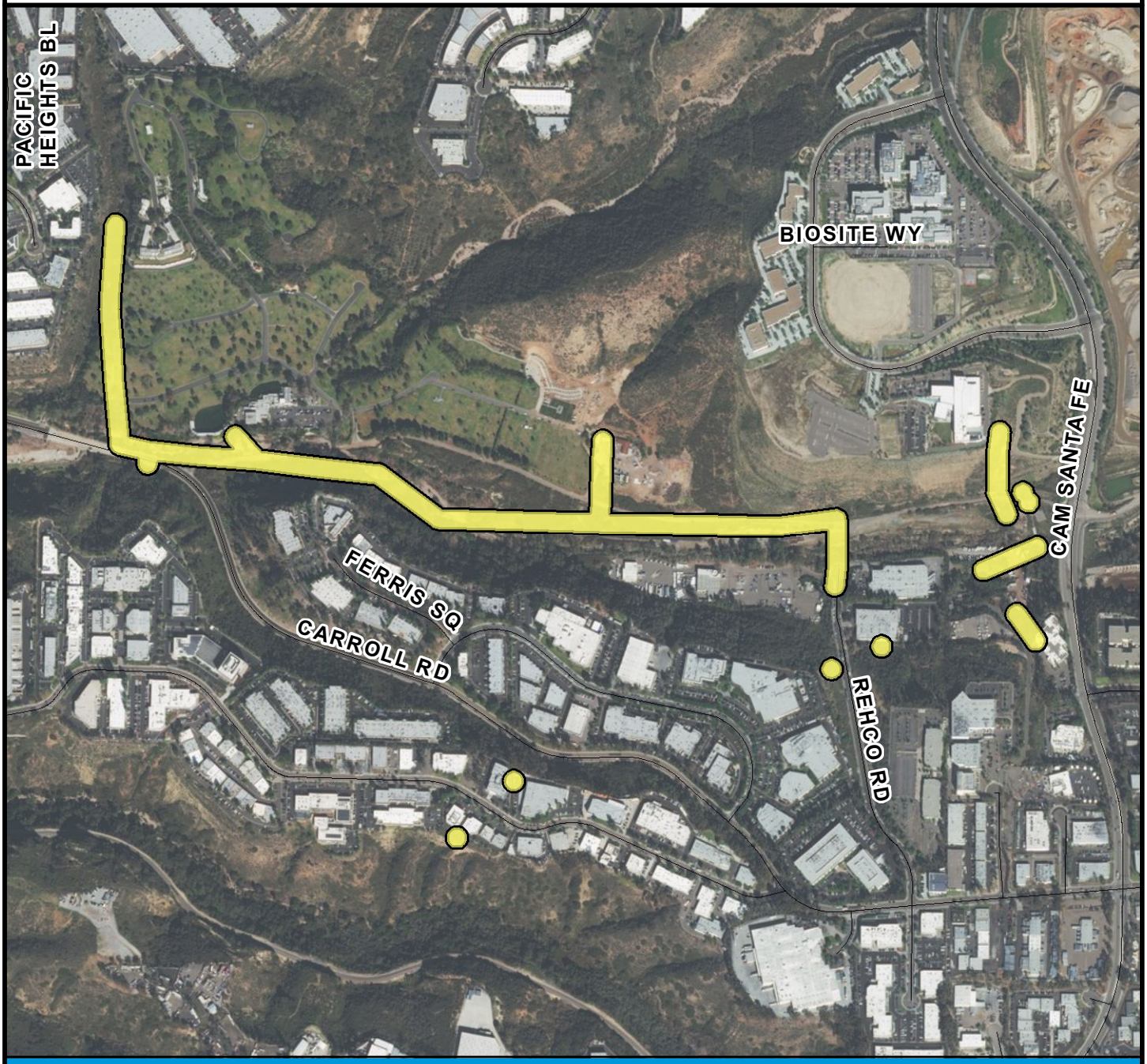

SURCHARGE PROJECT
SOVA-S2: SORRENTO VALLEY SEGMENT 02

BOUNDARY LEGEND

N

Project Boundary

Parcel Boundaries

PROJECT DATA

TRENCH LENGTH:	7,841 FT
SERVICE DROPS:	1
POWER POLE REMOVAL:	36
TRANSFORMER COUNT:	6
ESTIMATED COST:	$ 3,950,947

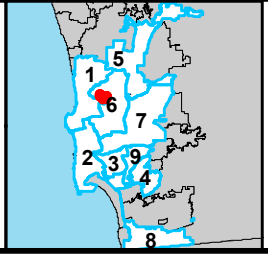

SanGIS
THIS MAP/DATA IS PROVIDED WITHOUT WARRANTY OF ANY KIND, EITHER EXPRESSED OR IMPLIED, INCLUDING BUT NOT LIMITED TO, THE IMPLIED WARRANTIES OF MERCHANTABILITY AND FITNESS FOR A PARTICULAR PURPOSE.

COUNCIL DISTRICT 6
NEIGHBORHOOD: SORRENTO VALLEY
PLANNING COMMUNITY: TORREY PINES

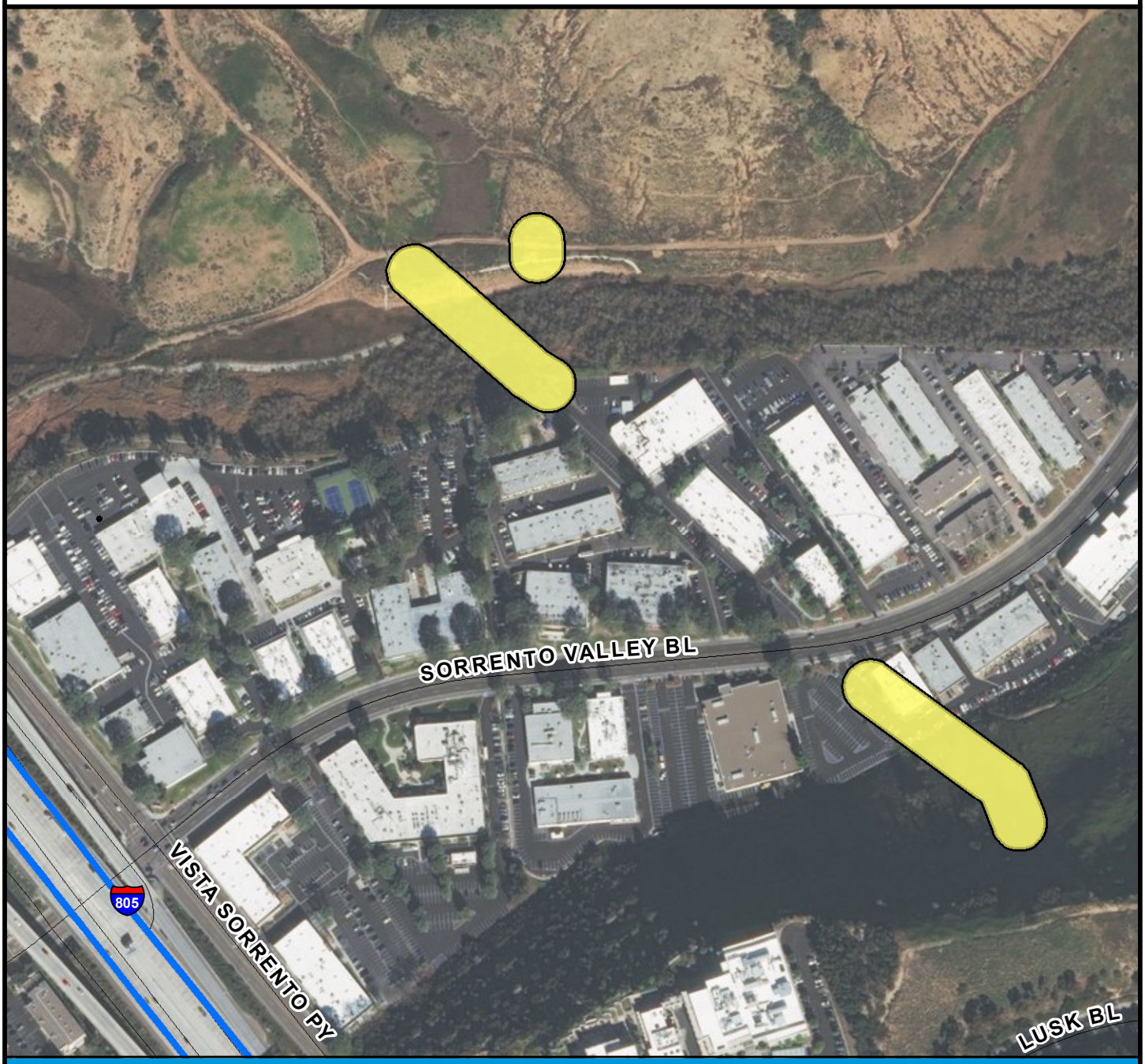

SURCHARGE PROJECT
SOVA-S3: SORRENTO VALLEY SEGMENT 03

BOUNDARY LEGEND

Project Boundary

Parcel Boundaries

N

PROJECT DATA

TRENCH LENGTH:		896 FT
SERVICE DROPS:		0
POWER POLE REMOVAL:		3
TRANSFORMER COUNT:		0
ESTIMATED COST:	$	593,796

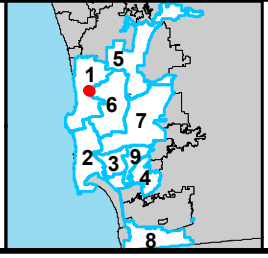

SanGIS
THIS MAP/DATA IS PROVIDED WITHOUT WARRANTY OF ANY KIND, EITHER EXPRESSED OR IMPLIED, INCLUDING BUT NOT LIMITED TO, THE IMPLIED WARRANTIES OF MERCHANTABILITY AND FITNESS FOR A PARTICULAR PURPOSE.

COUNCIL DISTRICT 6
NEIGHBORHOOD: SORRENTO VALLEY
PLANNING COMMUNITY: MIRA MESA

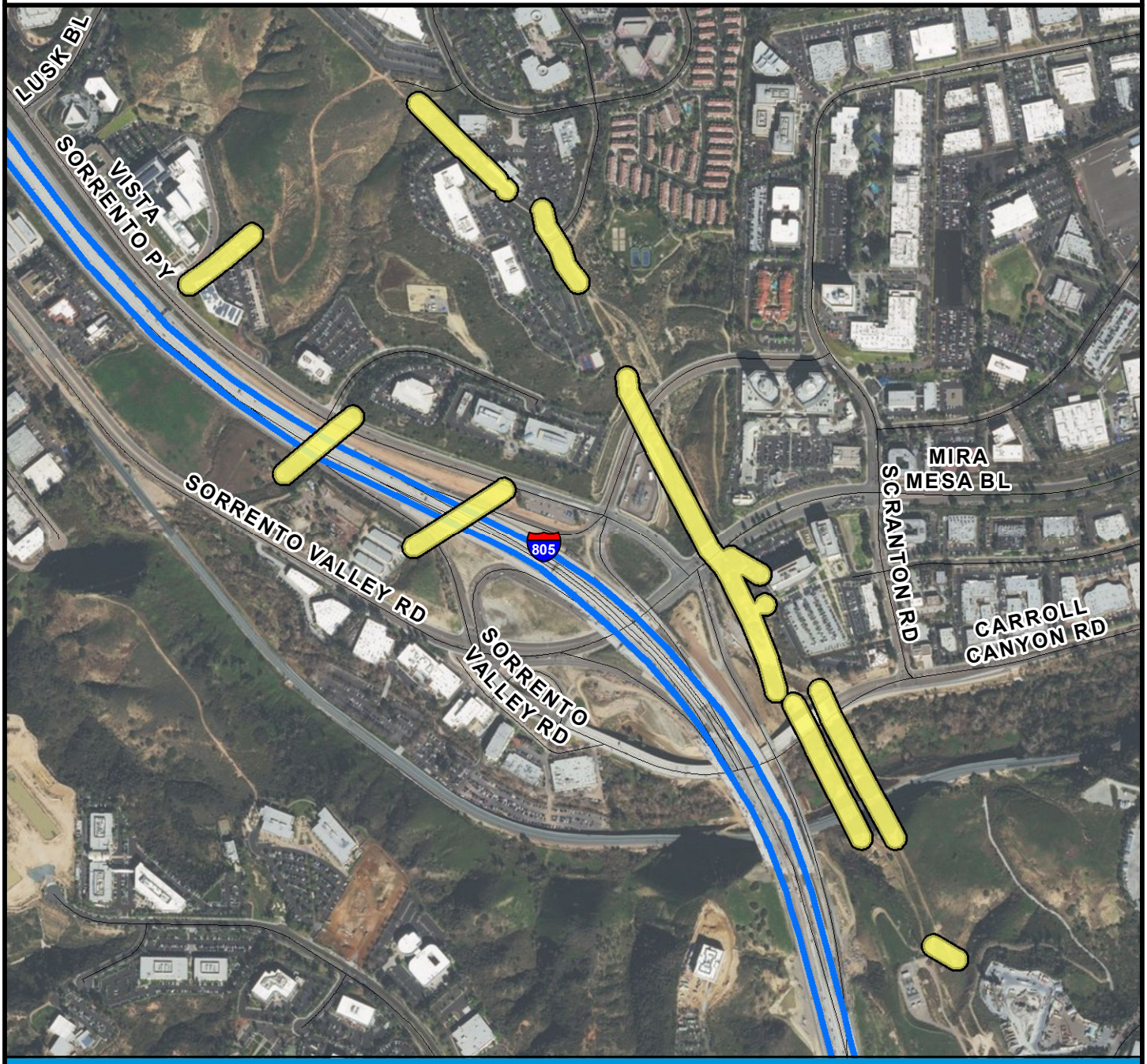

SURCHARGE PROJECT
SOVA-S4: SORRENTO VALLEY SEGMENT 04

BOUNDARY LEGEND

- Project Boundary
- Parcel Boundaries

N

PROJECT DATA

TRENCH LENGTH:	6,923 FT
SERVICE DROPS:	0
POWER POLE REMOVAL:	31
TRANSFORMER COUNT:	4
ESTIMATED COST:	$ 3,464,161

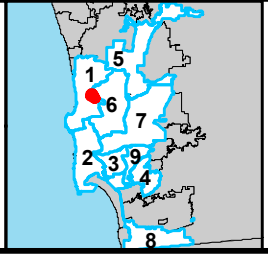

SanGIS
THIS MAP/DATA IS PROVIDED WITHOUT WARRANTY OF ANY KIND, EITHER EXPRESSED OR IMPLIED, INCLUDING BUT NOT LIMITED TO, THE IMPLIED WARRANTIES OF MERCHANTABILITY AND FITNESS FOR A PARTICULAR PURPOSE.

COUNCIL DISTRICT 6
NEIGHBORHOOD: SORRENTO VALLEY
PLANNING COMMUNITY: UNIVERSITY



SURCHARGE PROJECT
SOVA-S5: SORRENTO VALLEY SEGMENT 05

BOUNDARY LEGEND

Project Boundary

Parcel Boundaries

N

PROJECT DATA

TRENCH LENGTH:		1,271 FT
SERVICE DROPS:		0
POWER POLE REMOVAL:		5
TRANSFORMER COUNT:		0
ESTIMATED COST:	$	771,957

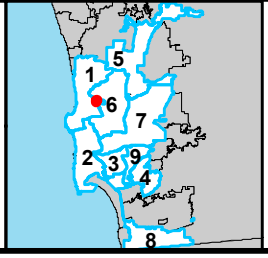

SanGIS
THIS MAP/DATA IS PROVIDED WITHOUT WARRANTY OF ANY KIND, EITHER EXPRESSED OR IMPLIED, INCLUDING BUT NOT LIMITED TO, THE IMPLIED WARRANTIES OF MERCHANTABILITY AND FITNESS FOR A PARTICULAR PURPOSE.

COUNCIL DISTRICT 6
NEIGHBORHOOD: SORRENTO VALLEY
PLANNING COMMUNITY: UNIVERSITY



SURCHARGE PROJECT
SOVA-S6: SORRENTO VALLEY SEGMENT 06

BOUNDARY LEGEND

Project Boundary

Parcel Boundaries

N

PROJECT DATA

TRENCH LENGTH:		1,426 FT
SERVICE DROPS:		0
POWER POLE REMOVAL:		5
TRANSFORMER COUNT:		0
ESTIMATED COST:	$	835,825

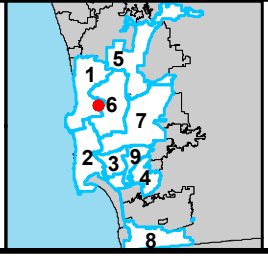

SanGIS
THIS MAP/DATA IS PROVIDED WITHOUT WARRANTY OF ANY KIND, EITHER EXPRESSED OR IMPLIED, INCLUDING BUT NOT LIMITED TO, THE IMPLIED WARRANTIES OF MERCHANTABILITY AND FITNESS FOR A PARTICULAR PURPOSE.

COUNCIL DISTRICT 7
NEIGHBORHOODS
KEYED MAP

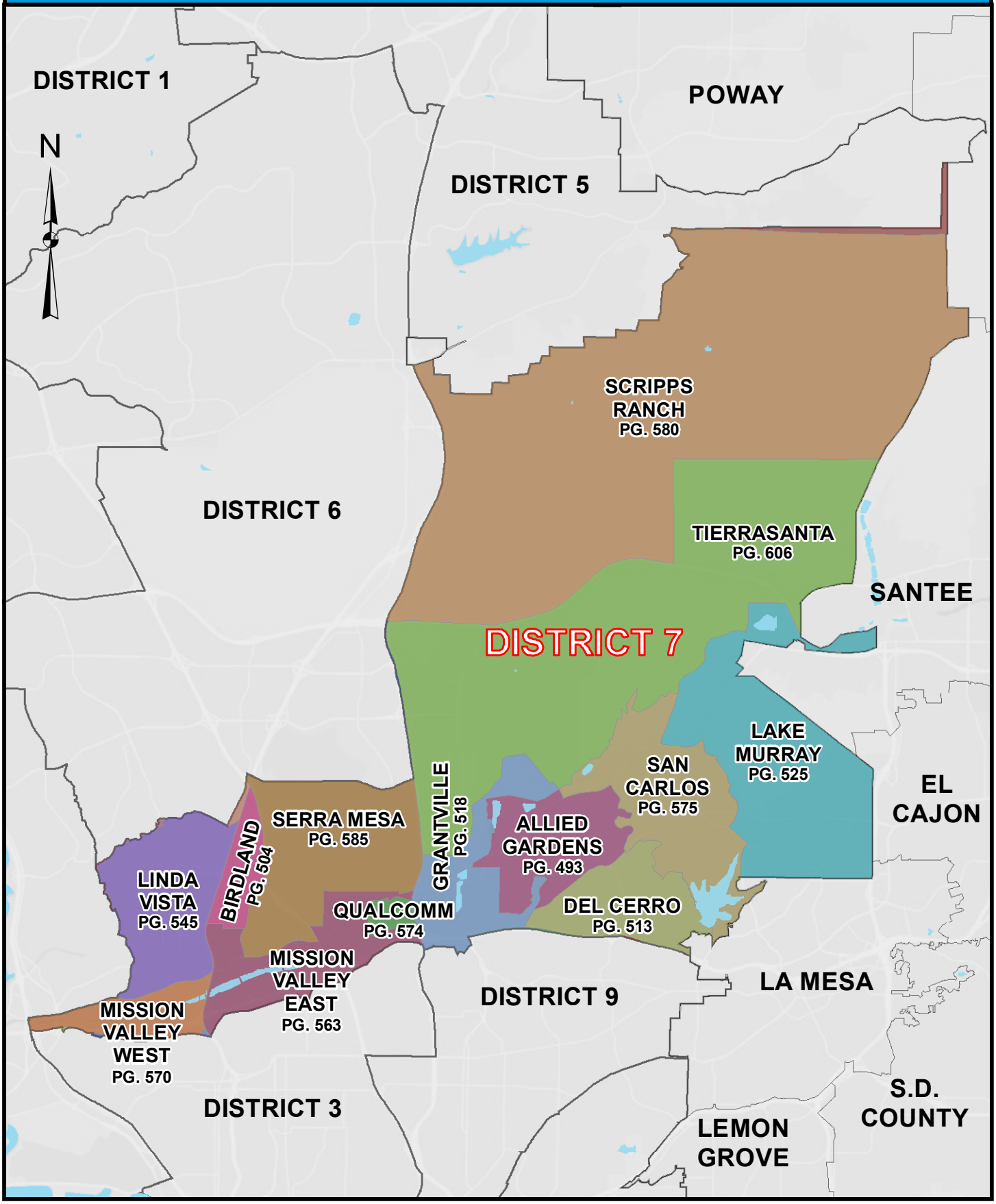

COUNCIL DISTRICT 7
NEIGHBORHOOD: ALLIED GARDENS
KEYED MAP

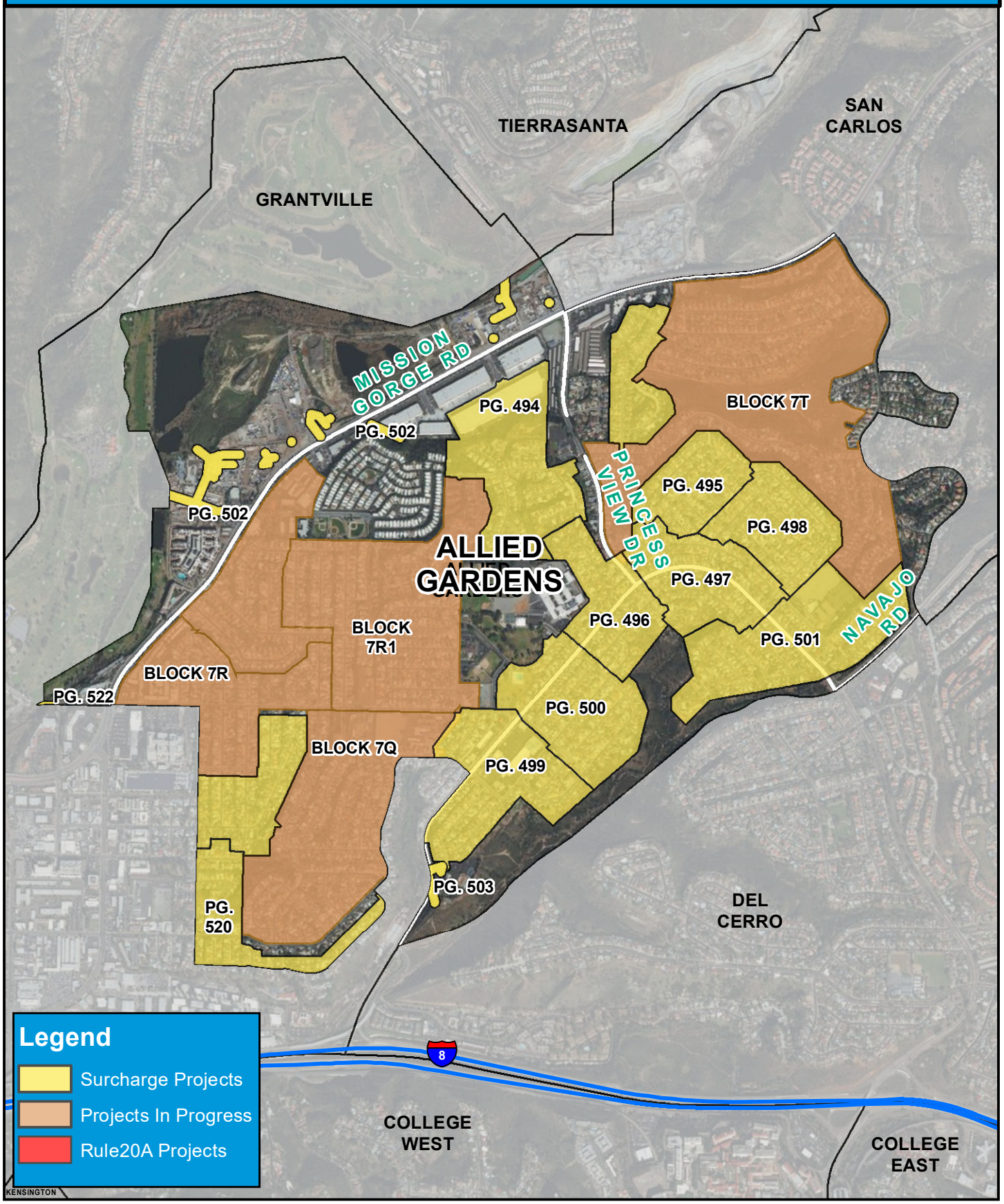

COUNCIL DISTRICT 7
NEIGHBORHOOD: ALLIED GARDENS
PLANNING COMMUNITY: NAVAJO

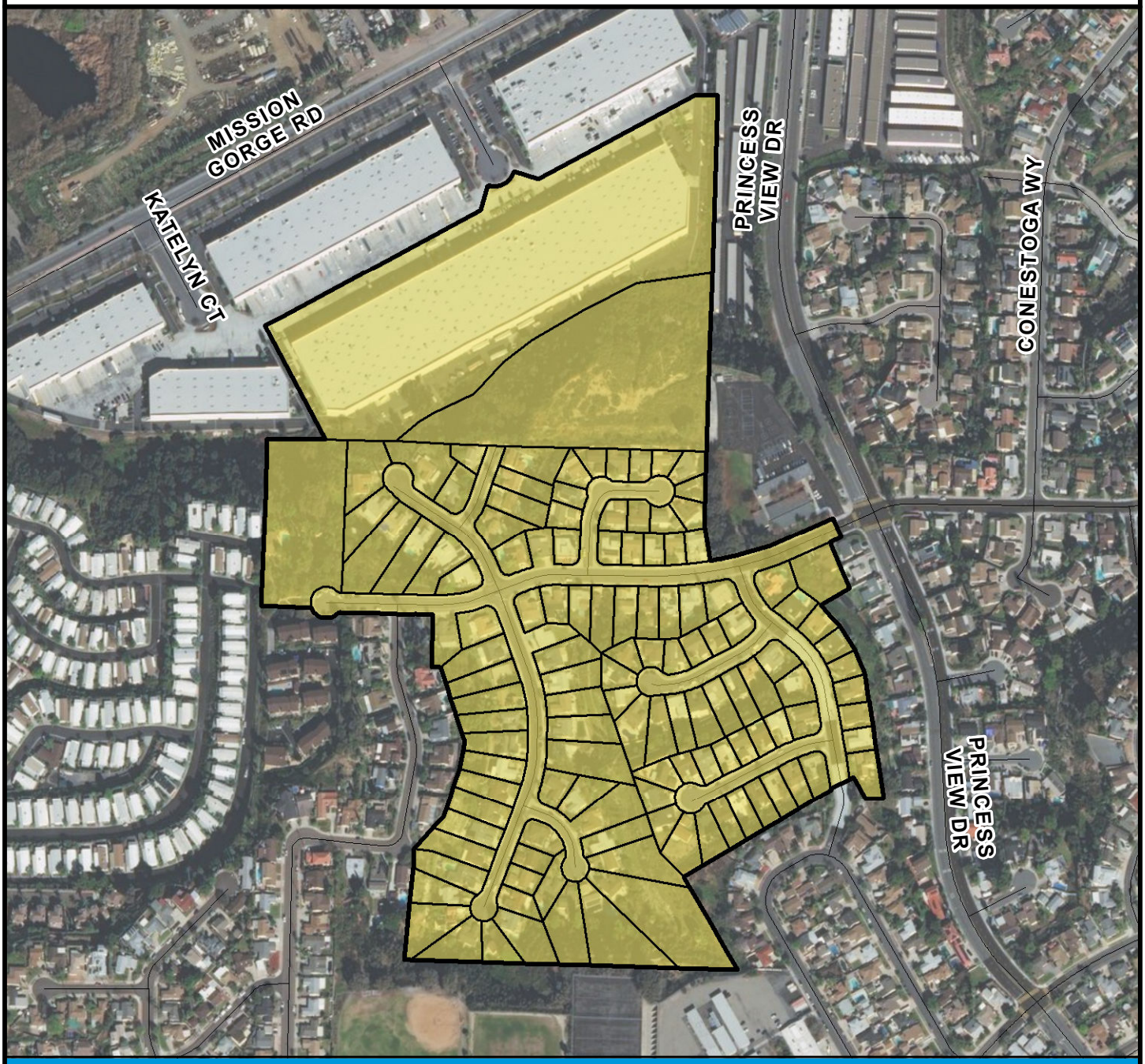

SURCHARGE PROJECT
AGDN-01: ALLIED GARDENS 01

BOUNDARY LEGEND

Project Boundary

Parcel Boundaries

N

PROJECT DATA

TRENCH LENGTH:	6,996 FT
SERVICE DROPS:	124
POWER POLE REMOVAL:	37
TRANSFORMER COUNT:	11
ESTIMATED COST:	$ 5,028,597

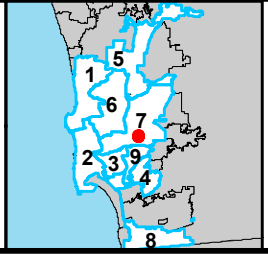

SanGIS
THIS MAP/DATA IS PROVIDED WITHOUT WARRANTY OF ANY KIND, EITHER EXPRESSED OR IMPLIED, INCLUDING BUT NOT LIMITED TO, THE IMPLIED WARRANTIES OF MERCHANTABILITY AND FITNESS FOR A PARTICULAR PURPOSE.

COUNCIL DISTRICT 7
NEIGHBORHOOD: ALLIED GARDENS
PLANNING COMMUNITY: NAVAJO

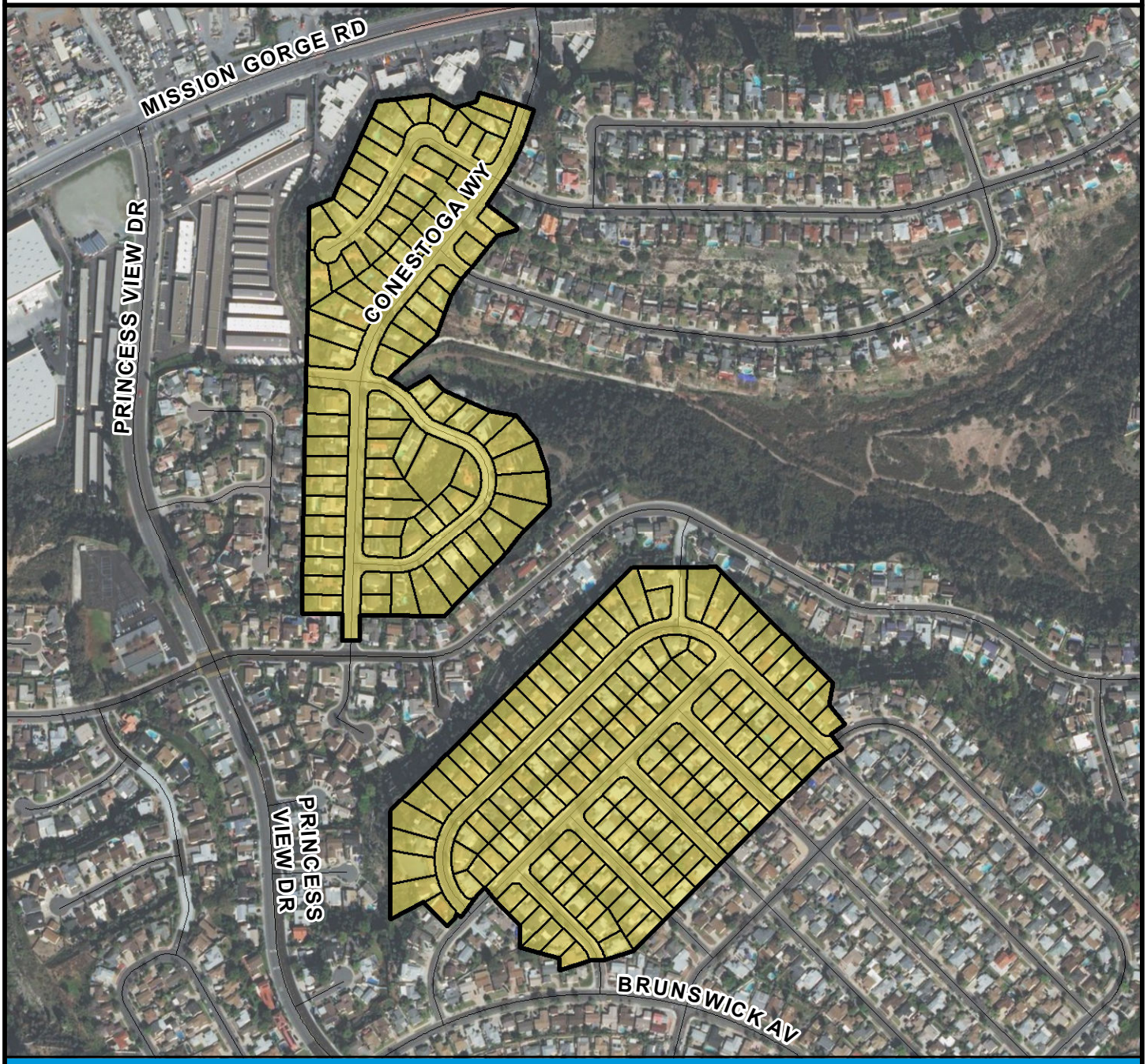

SURCHARGE PROJECT
AGDN-02: ALLIED GARDENS 02

BOUNDARY LEGEND

Project Boundary

Parcel Boundaries

N

PROJECT DATA

TRENCH LENGTH:	10,174 FT
SERVICE DROPS:	226
POWER POLE REMOVAL:	74
TRANSFORMER COUNT:	24
ESTIMATED COST:	$ 8,045,585

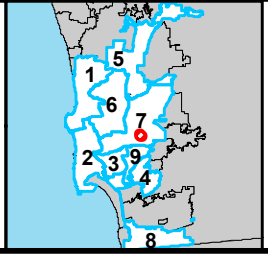

SanGIS
THIS MAP/DATA IS PROVIDED WITHOUT WARRANTY OF ANY KIND, EITHER EXPRESSED OR IMPLIED, INCLUDING BUT NOT LIMITED TO, THE IMPLIED WARRANTIES OF MERCHANTABILITY AND FITNESS FOR A PARTICULAR PURPOSE.

COUNCIL DISTRICT 7
NEIGHBORHOOD: ALLIED GARDENS
PLANNING COMMUNITY: NAVAJO

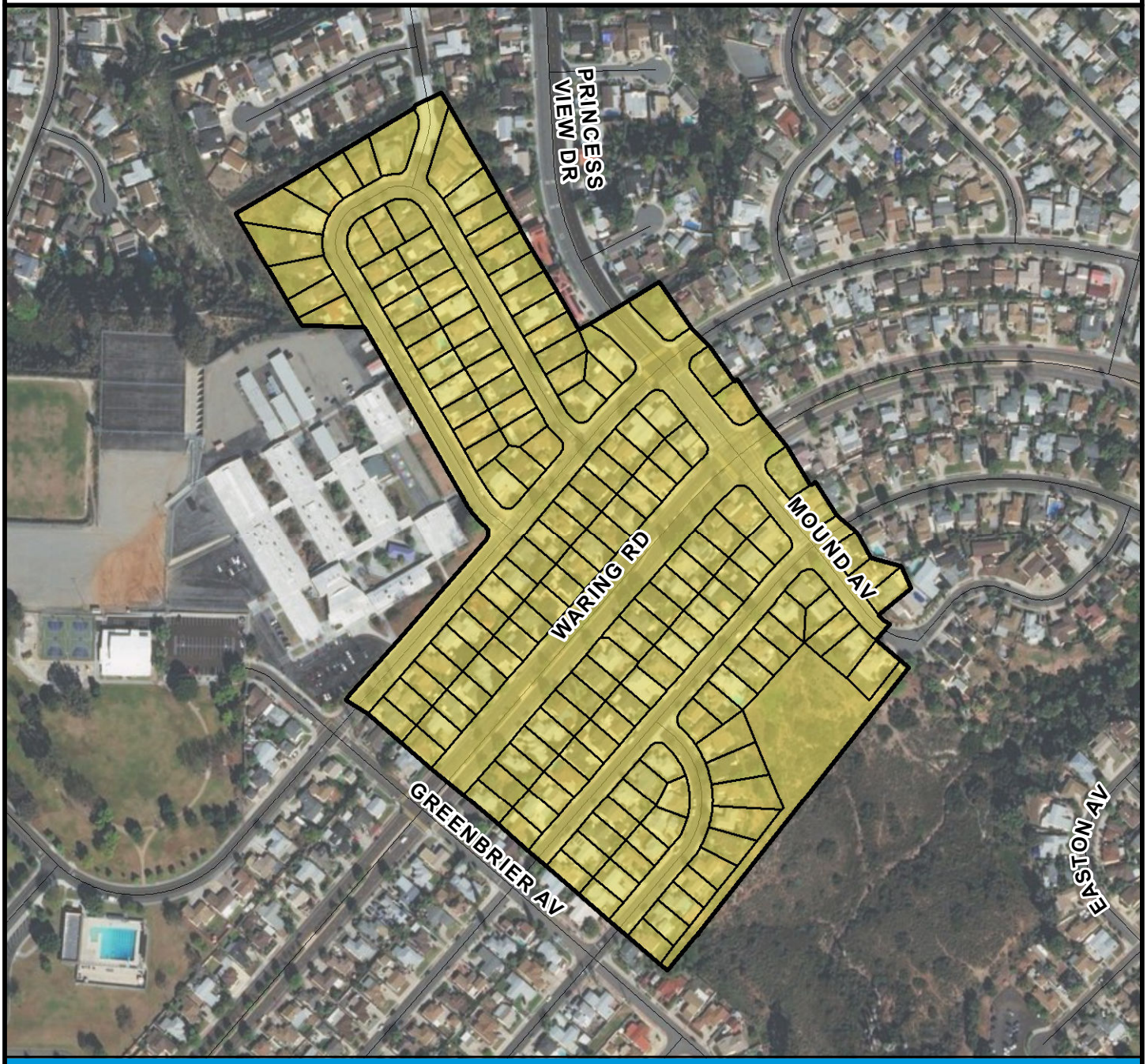

SURCHARGE PROJECT
AGDN-03: ALLIED GARDENS 03

BOUNDARY LEGEND

Project Boundary

Parcel Boundaries

N

PROJECT DATA

TRENCH LENGTH:	7,326 FT
SERVICE DROPS:	162
POWER POLE REMOVAL:	65
TRANSFORMER COUNT:	14
ESTIMATED COST:	$ 5,854,775

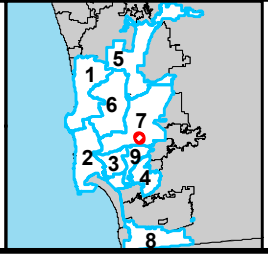

SanGIS
THIS MAP/DATA IS PROVIDED WITHOUT WARRANTY OF ANY KIND, EITHER EXPRESSED OR IMPLIED, INCLUDING BUT NOT LIMITED TO, THE IMPLIED WARRANTIES OF MERCHANTABILITY AND FITNESS FOR A PARTICULAR PURPOSE.

COUNCIL DISTRICT 7
NEIGHBORHOOD: ALLIED GARDENS
PLANNING COMMUNITY: NAVAJO

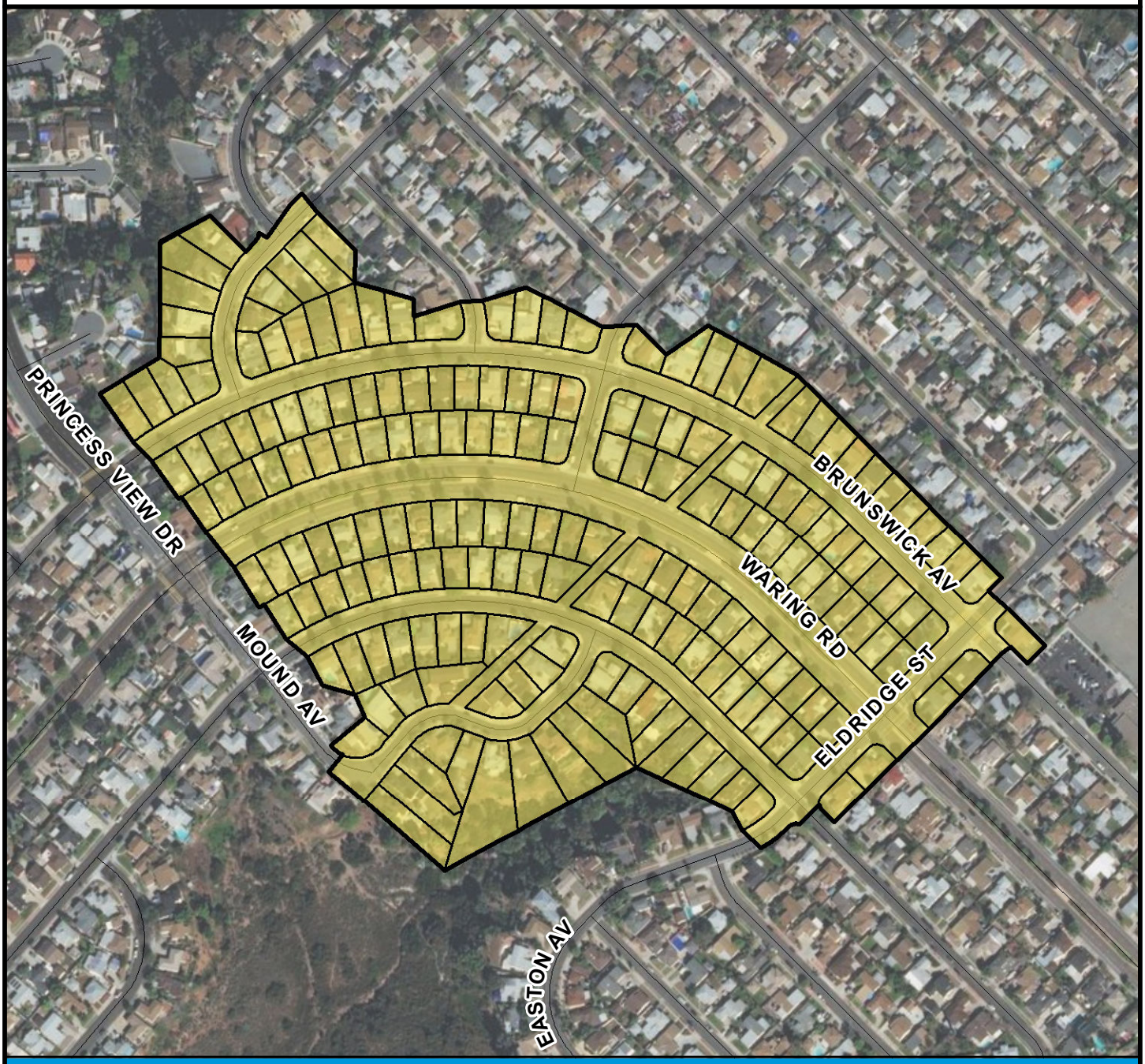

SURCHARGE PROJECT
AGDN-04: ALLIED GARDENS 04

BOUNDARY LEGEND

Project Boundary

Parcel Boundaries

N

PROJECT DATA

TRENCH LENGTH:	9,646 FT
SERVICE DROPS:	192
POWER POLE REMOVAL:	82
TRANSFORMER COUNT:	14
ESTIMATED COST:	$ 7,278,544

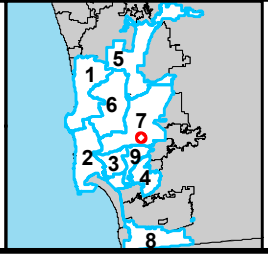

SanGIS
THIS MAP/DATA IS PROVIDED WITHOUT WARRANTY OF ANY KIND, EITHER EXPRESSED OR IMPLIED, INCLUDING BUT NOT LIMITED TO, THE IMPLIED WARRANTIES OF MERCHANTABILITY AND FITNESS FOR A PARTICULAR PURPOSE.

COUNCIL DISTRICT 7
NEIGHBORHOOD: ALLIED GARDENS
PLANNING COMMUNITY: NAVAJO

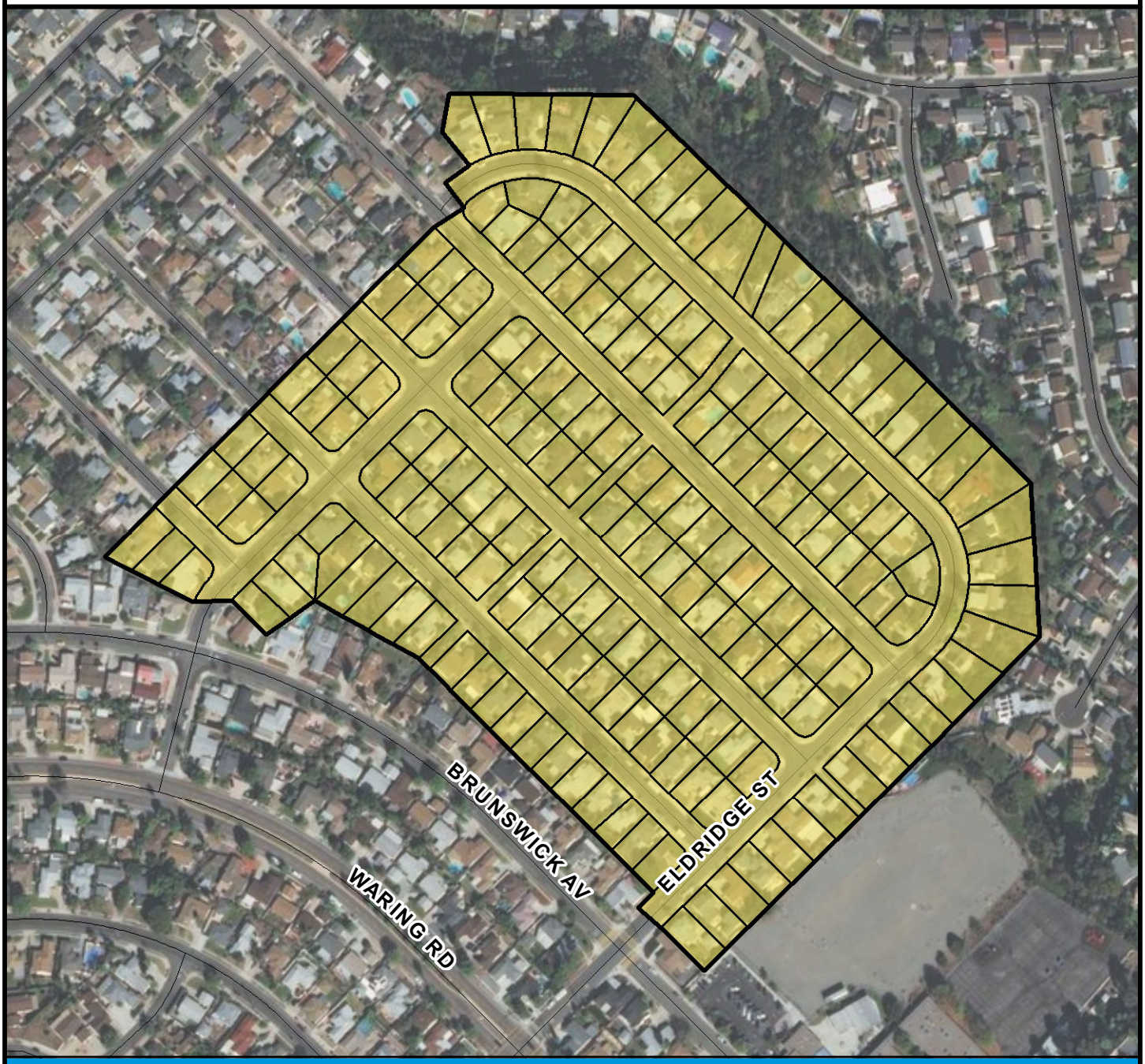

SURCHARGE PROJECT
AGDN-05: ALLIED GARDENS 05

BOUNDARY LEGEND

Project Boundary

Parcel Boundaries

N

PROJECT DATA

TRENCH LENGTH:	8,025 FT
SERVICE DROPS:	188
POWER POLE REMOVAL:	67
TRANSFORMER COUNT:	13
ESTIMATED COST:	$ 6,390,487

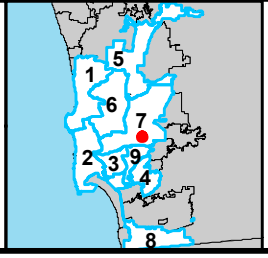

SanGIS
THIS MAP/DATA IS PROVIDED WITHOUT WARRANTY OF ANY KIND, EITHER EXPRESSED OR IMPLIED, INCLUDING BUT NOT LIMITED TO, THE IMPLIED WARRANTIES OF MERCHANTABILITY AND FITNESS FOR A PARTICULAR PURPOSE.

COUNCIL DISTRICT 7
NEIGHBORHOOD: ALLIED GARDENS
PLANNING COMMUNITY: NAVAJO

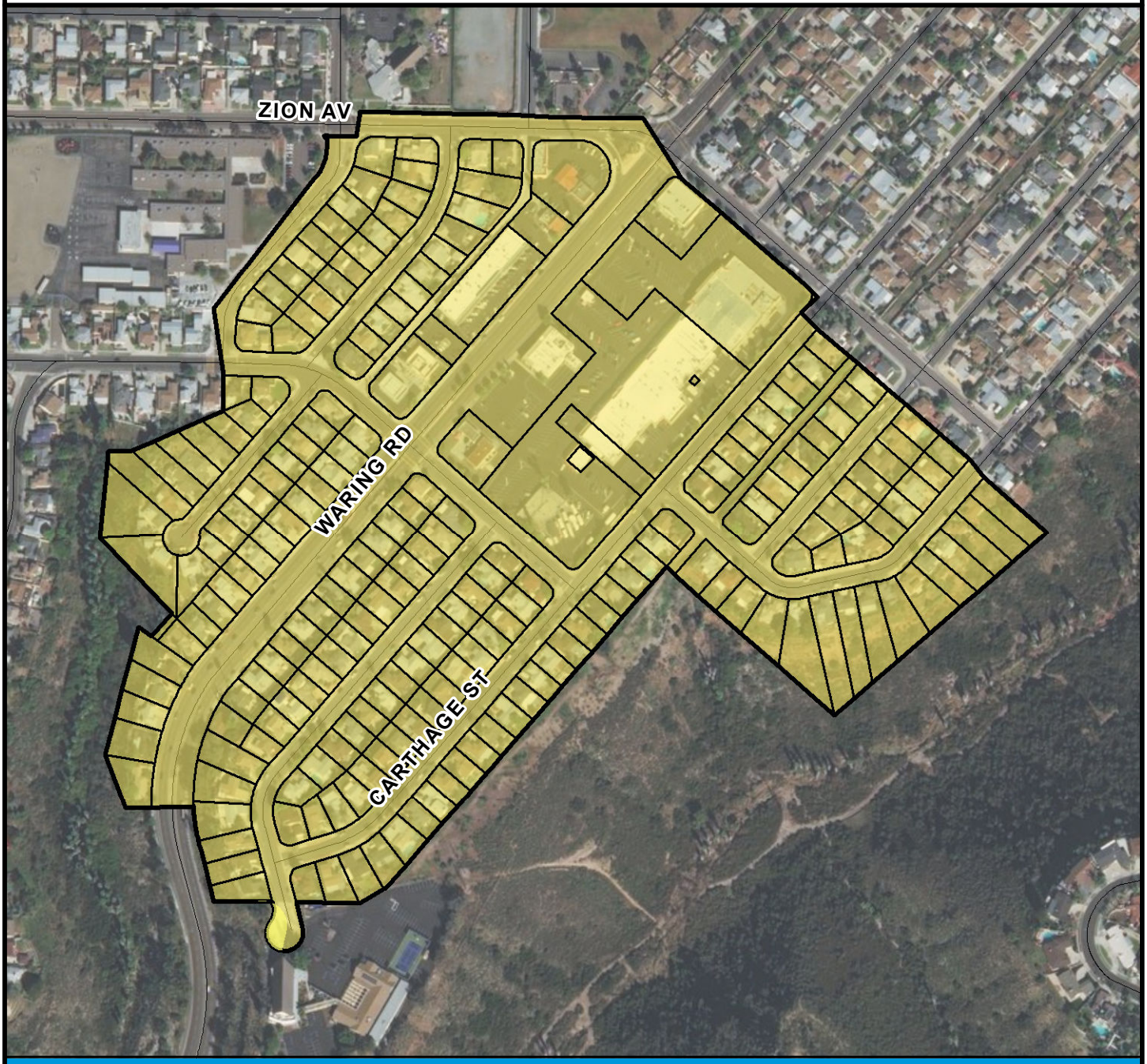

SURCHARGE PROJECT
AGDN-06: ALLIED GARDENS 06

BOUNDARY LEGEND

Project Boundary

Parcel Boundaries

N

PROJECT DATA

TRENCH LENGTH:	10,426 FT
SERVICE DROPS:	217
POWER POLE REMOVAL:	92
TRANSFORMER COUNT:	21
ESTIMATED COST:	$ 8,088,180

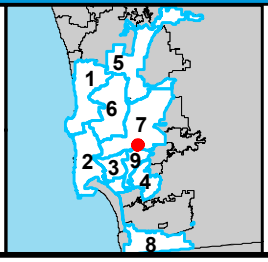

SanGIS
THIS MAP/DATA IS PROVIDED WITHOUT WARRANTY OF ANY KIND, EITHER EXPRESSED OR IMPLIED, INCLUDING BUT NOT LIMITED TO, THE IMPLIED WARRANTIES OF MERCHANTABILITY AND FITNESS FOR A PARTICULAR PURPOSE.

COUNCIL DISTRICT 7
NEIGHBORHOOD: ALLIED GARDENS
PLANNING COMMUNITY: NAVAJO

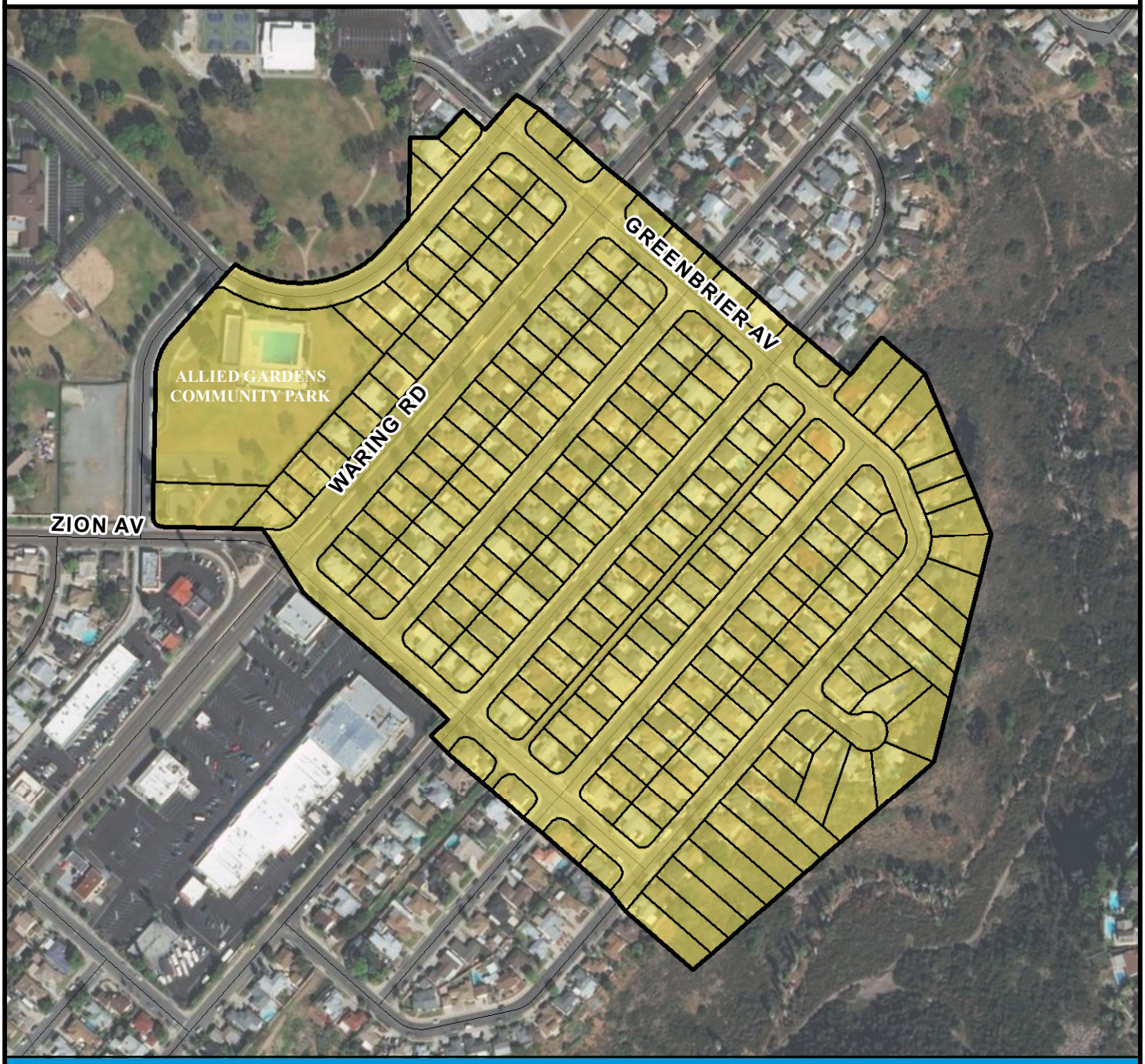

SURCHARGE PROJECT
AGDN-07: ALLIED GARDENS 07

BOUNDARY LEGEND

Project Boundary

Parcel Boundaries

N

PROJECT DATA

TRENCH LENGTH:	9,235 FT
SERVICE DROPS:	216
POWER POLE REMOVAL:	77
TRANSFORMER COUNT:	12
ESTIMATED COST:	$ 7,262,494

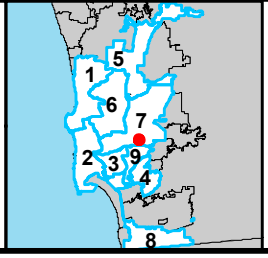

SanGIS
THIS MAP/DATA IS PROVIDED WITHOUT WARRANTY OF ANY KIND, EITHER EXPRESSED OR IMPLIED, INCLUDING BUT NOT LIMITED TO, THE IMPLIED WARRANTIES OF MERCHANTABILITY AND FITNESS FOR A PARTICULAR PURPOSE.

COUNCIL DISTRICT 7
NEIGHBORHOOD: ALLIED GARDENS
PLANNING COMMUNITY: NAVAJO

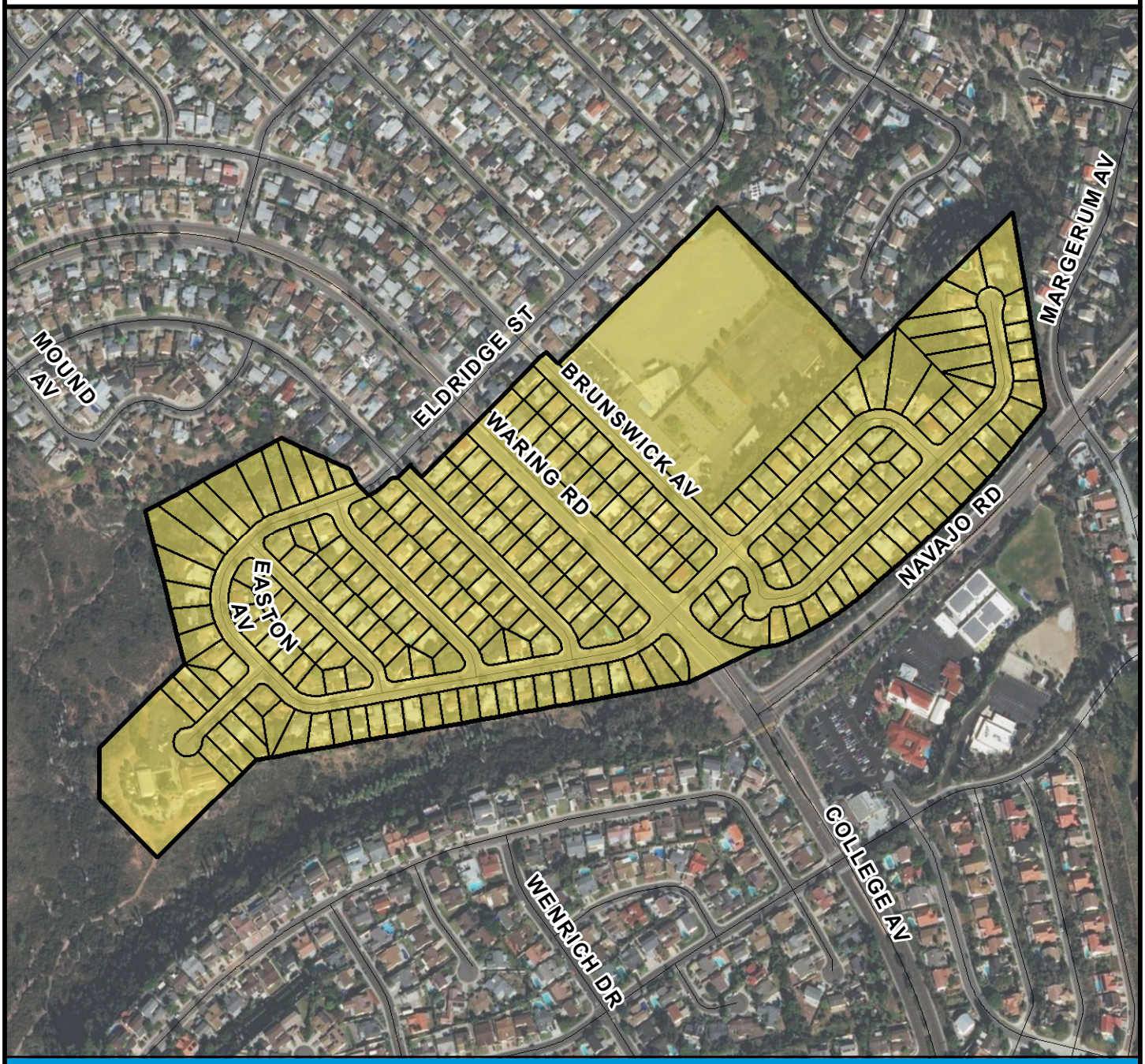

SURCHARGE PROJECT
AGDN-08: ALLIED GARDENS 08

BOUNDARY LEGEND

Project Boundary

Parcel Boundaries

N

PROJECT DATA

TRENCH LENGTH:	10,743 FT
SERVICE DROPS:	236
POWER POLE REMOVAL:	89
TRANSFORMER COUNT:	19
ESTIMATED COST:	$ 8,321,477

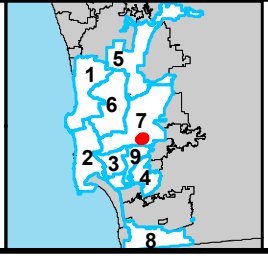

SanGIS
THIS MAP/DATA IS PROVIDED WITHOUT WARRANTY OF ANY KIND, EITHER EXPRESSED OR IMPLIED, INCLUDING BUT NOT LIMITED TO, THE IMPLIED WARRANTIES OF MERCHANTABILITY AND FITNESS FOR A PARTICULAR PURPOSE.

COUNCIL DISTRICT 7
NEIGHBORHOOD: ALLIED GARDENS
PLANNING COMMUNITY: NAVAJO

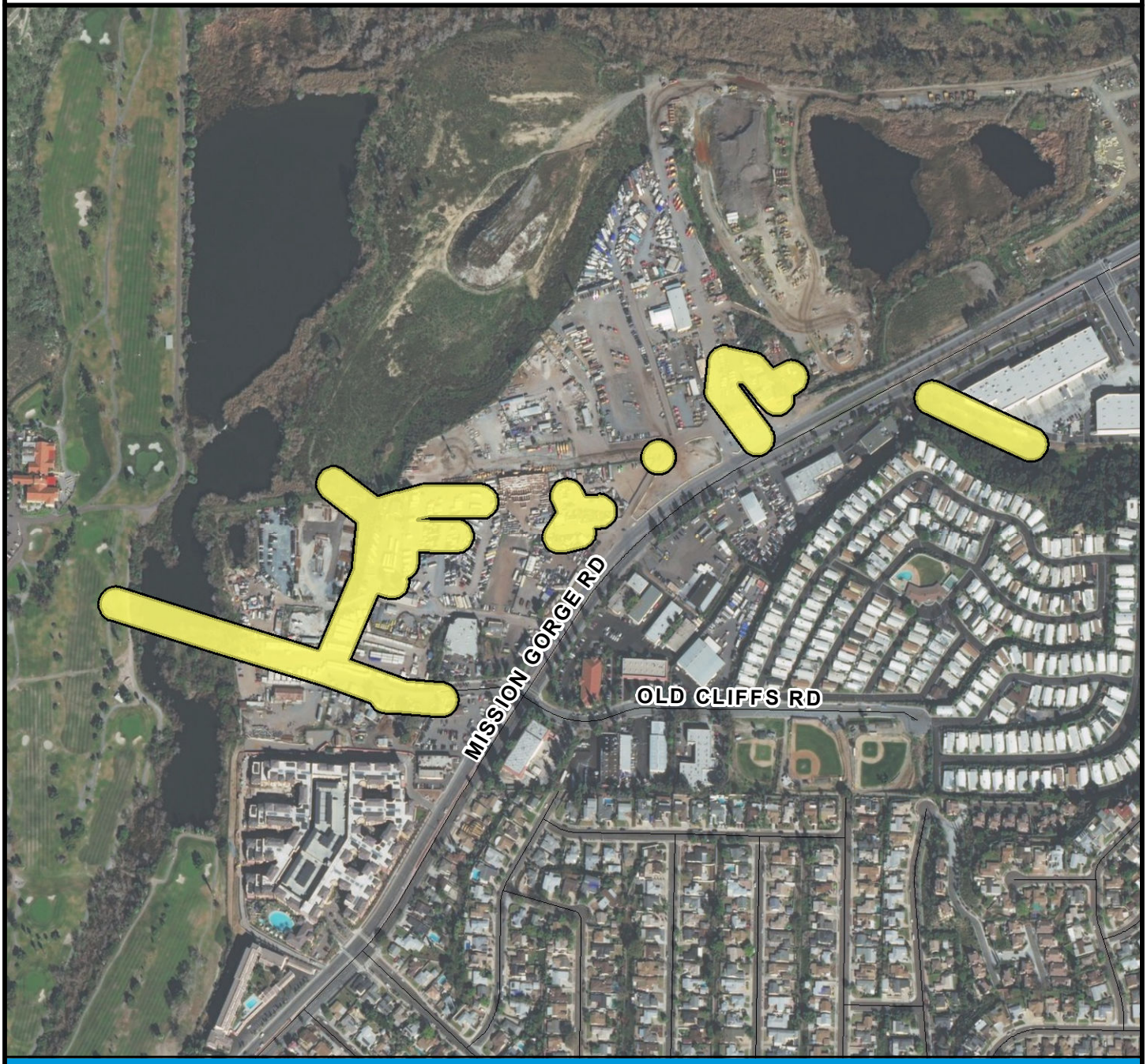

SURCHARGE PROJECT
AGDN-S1: ALLIED GARDENS SEGMENT 01

BOUNDARY LEGEND

Project Boundary

Parcel Boundaries

N

PROJECT DATA

TRENCH LENGTH:	4,397 FT
SERVICE DROPS:	2
POWER POLE REMOVAL:	34
TRANSFORMER COUNT:	7
ESTIMATED COST:	$ 2,515,032

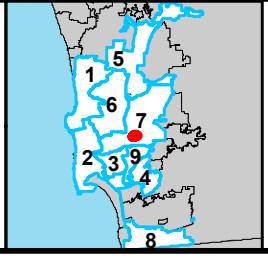

SanGIS
THIS MAP/DATA IS PROVIDED WITHOUT WARRANTY OF ANY KIND, EITHER EXPRESSED OR IMPLIED, INCLUDING BUT NOT LIMITED TO, THE IMPLIED WARRANTIES OF MERCHANTABILITY AND FITNESS FOR A PARTICULAR PURPOSE.

COUNCIL DISTRICT 7
NEIGHBORHOOD: ALLIED GARDENS
PLANNING COMMUNITY: NAVAJO

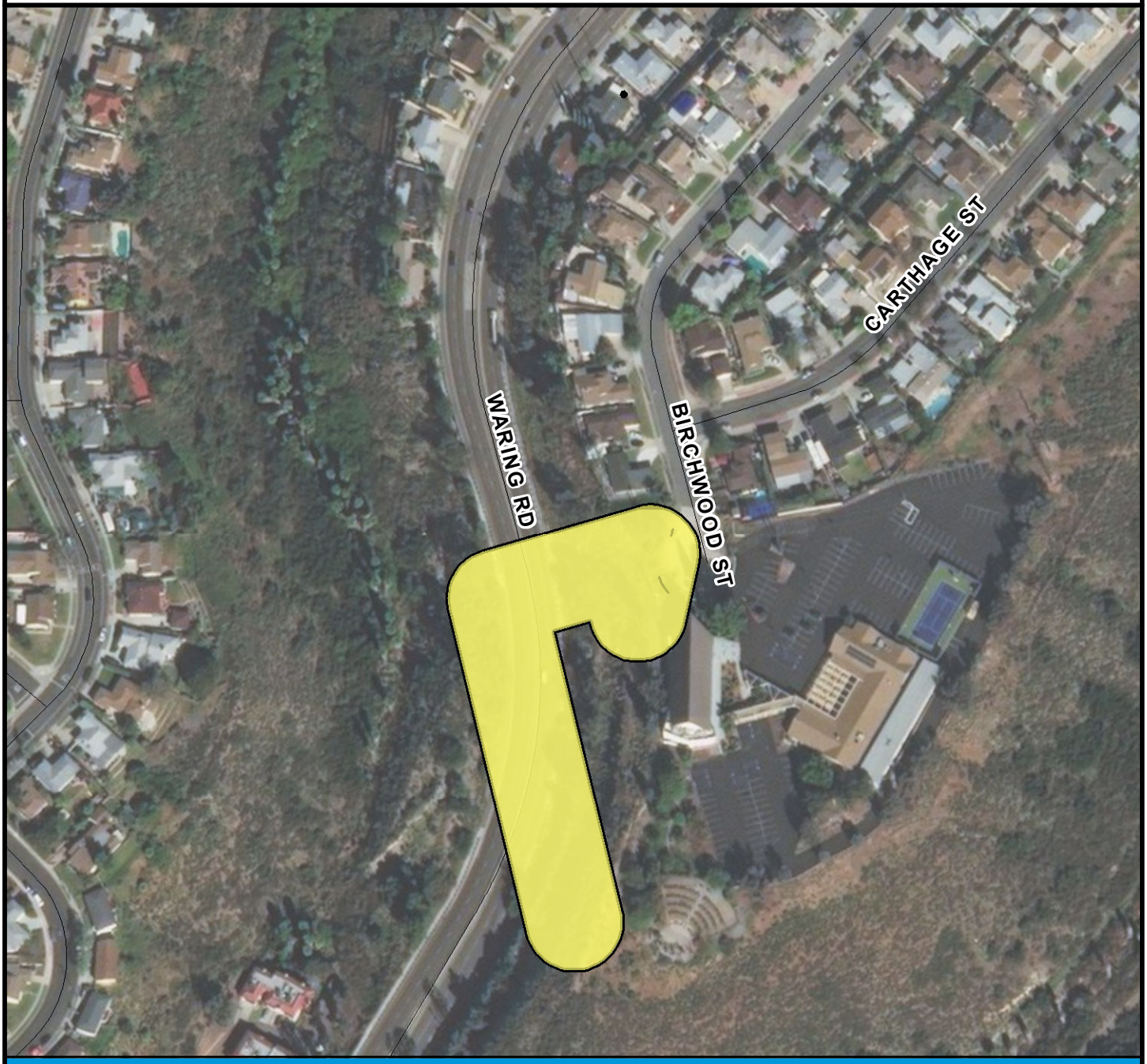

SURCHARGE PROJECT
AGDN-S2: ALLIED GARDENS SEGMENT 02

BOUNDARY LEGEND

Project Boundary

Parcel Boundaries

N

PROJECT DATA

TRENCH LENGTH:		688 FT
SERVICE DROPS:		0
POWER POLE REMOVAL:		3
TRANSFORMER COUNT:		1
ESTIMATED COST:	$	534,848

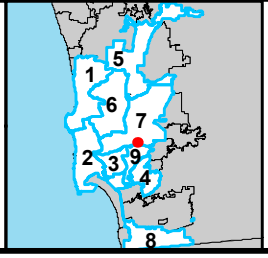

SanGIS
THIS MAP/DATA IS PROVIDED WITHOUT WARRANTY OF ANY KIND, EITHER EXPRESSED OR IMPLIED, INCLUDING BUT NOT LIMITED TO, THE IMPLIED WARRANTIES OF MERCHANTABILITY AND FITNESS FOR A PARTICULAR PURPOSE.

COUNCIL DISTRICT 7
NEIGHBORHOOD: BIRDLAND
KEYED MAP

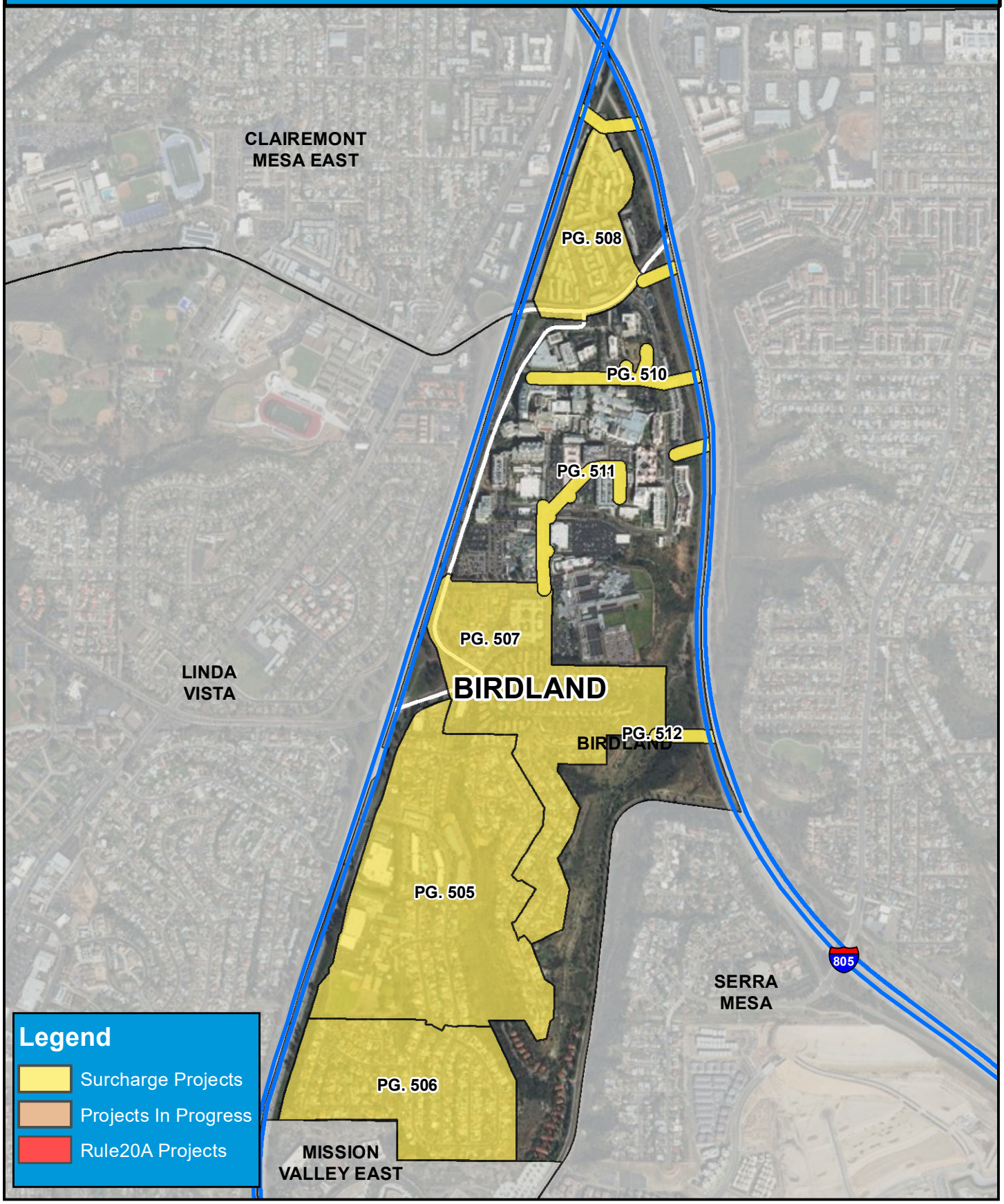

COUNCIL DISTRICT 7
NEIGHBORHOOD: BIRDLAND
PLANNING COMMUNITY: SERRA MESA

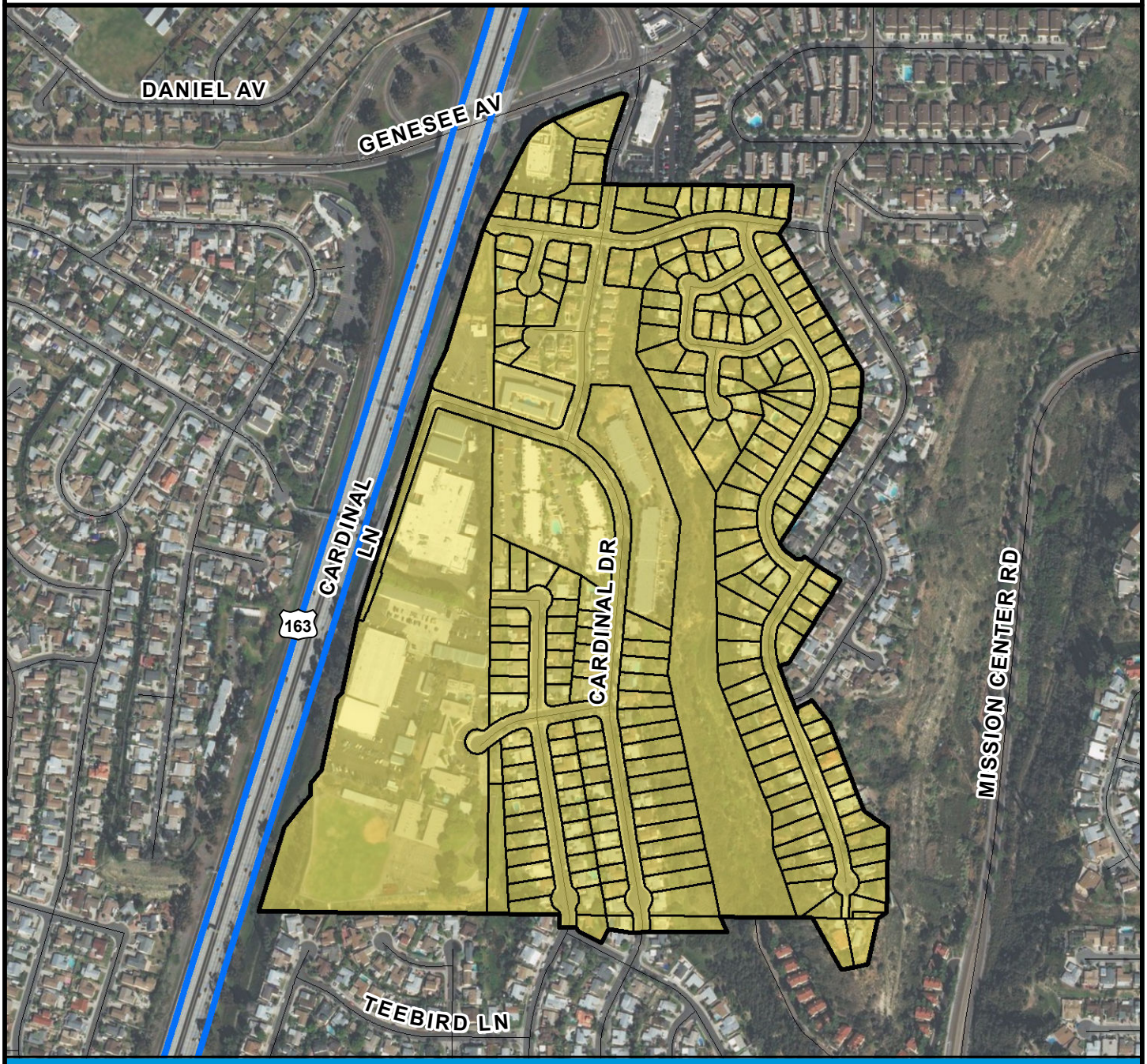

SURCHARGE PROJECT
BRDL-01: BIRDLAND 01

BOUNDARY LEGEND

Project Boundary

Parcel Boundaries

N

PROJECT DATA

TRENCH LENGTH:	12,209 FT
SERVICE DROPS:	220
POWER POLE REMOVAL:	96
TRANSFORMER COUNT:	21
ESTIMATED COST:	$ 8,792,833

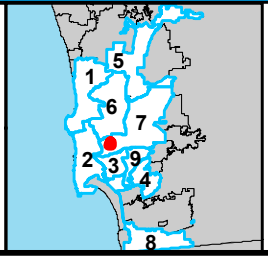

SanGIS
THIS MAP/DATA IS PROVIDED WITHOUT WARRANTY OF ANY KIND, EITHER EXPRESSED OR IMPLIED, INCLUDING BUT NOT LIMITED TO, THE IMPLIED WARRANTIES OF MERCHANTABILITY AND FITNESS FOR A PARTICULAR PURPOSE.

COUNCIL DISTRICT 7
NEIGHBORHOOD: BIRDLAND
PLANNING COMMUNITY: SERRA MESA

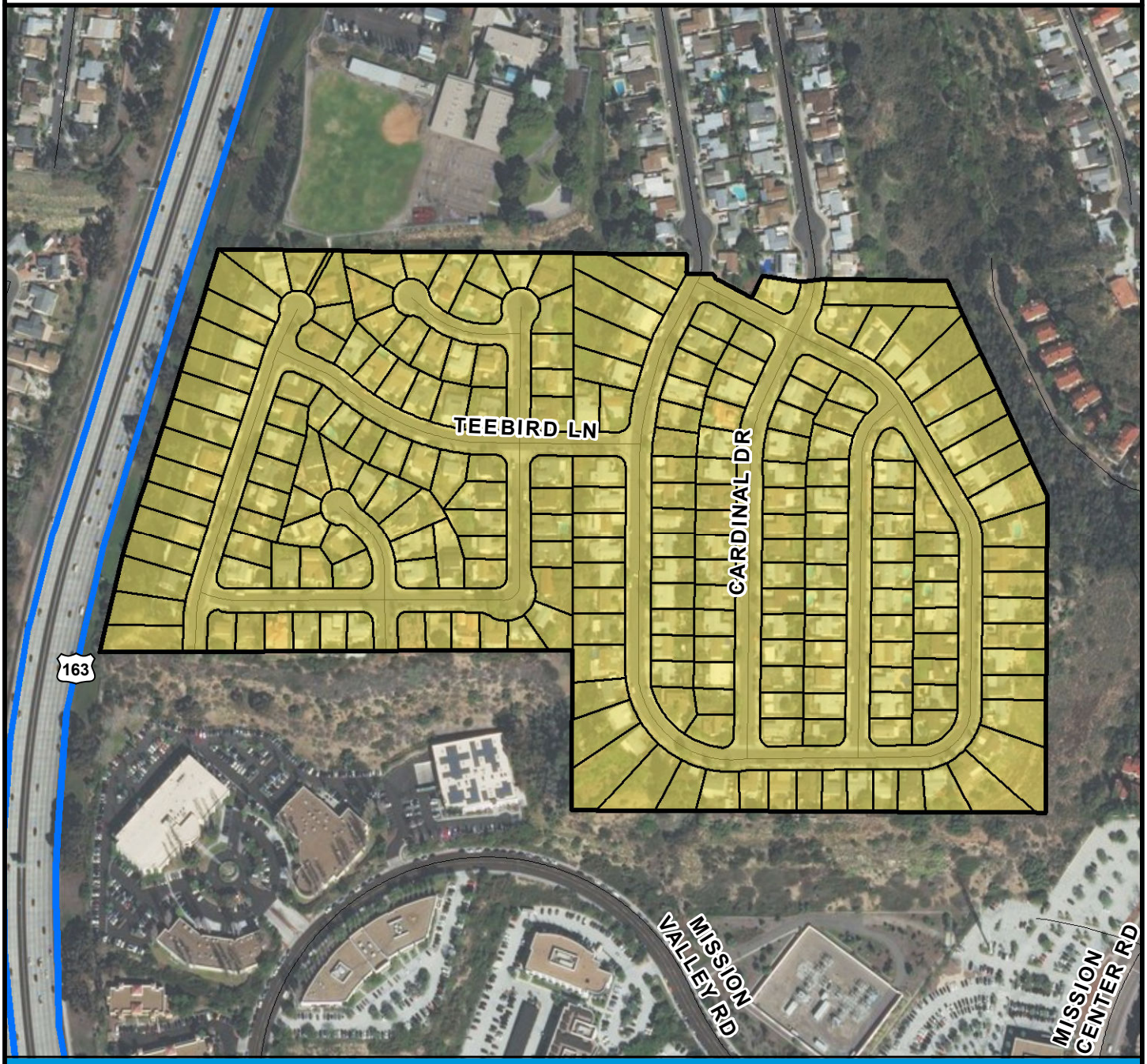

SURCHARGE PROJECT
BRDL-02: BIRDLAND 02

BOUNDARY LEGEND

Project Boundary

Parcel Boundaries

N

PROJECT DATA

TRENCH LENGTH:	8,626 FT
SERVICE DROPS:	225
POWER POLE REMOVAL:	59
TRANSFORMER COUNT:	19
ESTIMATED COST:	$ 7,096,249

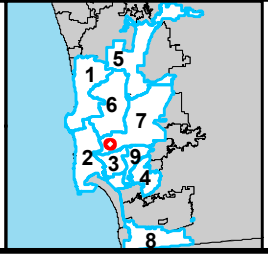

SanGIS
THIS MAP/DATA IS PROVIDED WITHOUT WARRANTY OF ANY KIND, EITHER EXPRESSED OR IMPLIED, INCLUDING BUT NOT LIMITED TO, THE IMPLIED WARRANTIES OF MERCHANTABILITY AND FITNESS FOR A PARTICULAR PURPOSE.

COUNCIL DISTRICT 7
NEIGHBORHOOD: BIRDLAND
PLANNING COMMUNITY: SERRA MESA

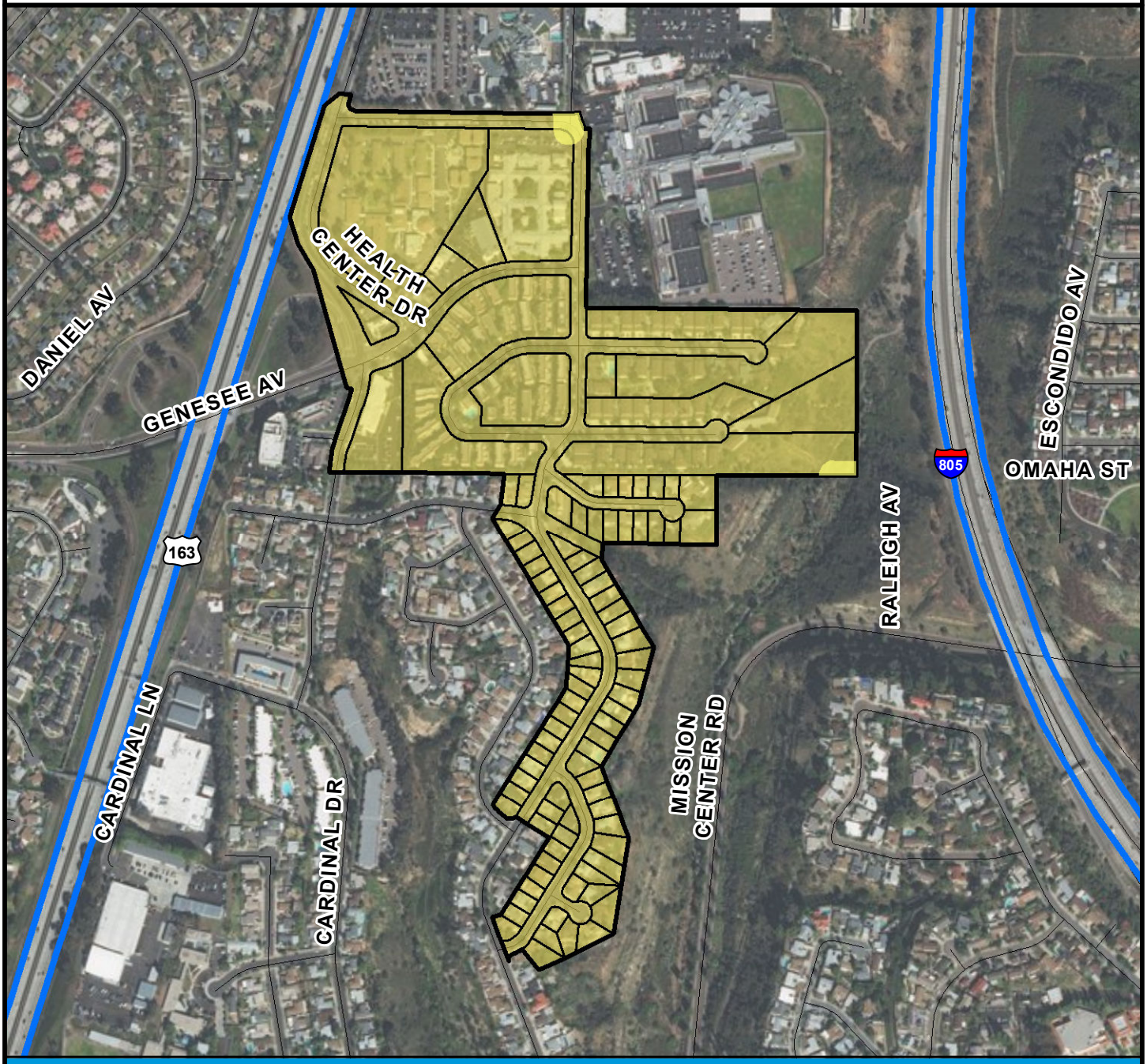

SURCHARGE PROJECT
BRDL-03: BIRDLAND 03

BOUNDARY LEGEND

- Project Boundary
- Parcel Boundaries

N

PROJECT DATA

TRENCH LENGTH:	11,013 FT
SERVICE DROPS:	99
POWER POLE REMOVAL:	89
TRANSFORMER COUNT:	18
ESTIMATED COST:	$ 6,895,367

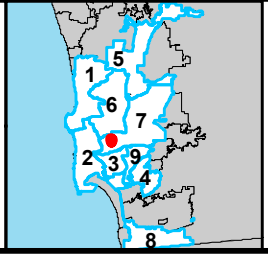

SanGIS
THIS MAP/DATA IS PROVIDED WITHOUT WARRANTY OF ANY KIND, EITHER EXPRESSED OR IMPLIED, INCLUDING BUT NOT LIMITED TO, THE IMPLIED WARRANTIES OF MERCHANTABILITY AND FITNESS FOR A PARTICULAR PURPOSE.

COUNCIL DISTRICT 7
NEIGHBORHOOD: BIRDLAND
PLANNING COMMUNITY: SERRA MESA

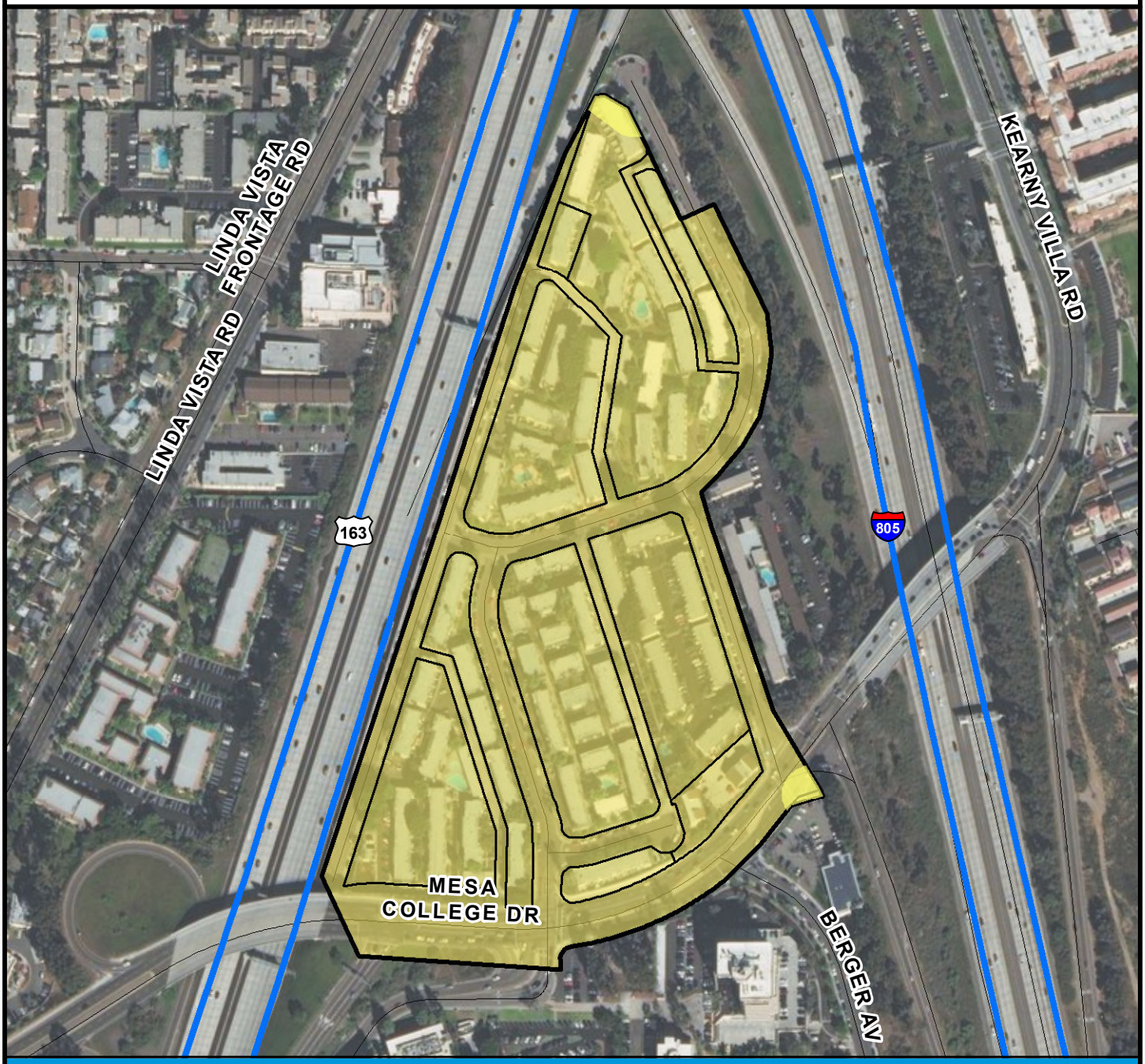

SURCHARGE PROJECT
BRDL-04: BIRDLAND 04

BOUNDARY LEGEND

- Project Boundary
- Parcel Boundaries

N

PROJECT DATA

TRENCH LENGTH:	5,818 FT
SERVICE DROPS:	10
POWER POLE REMOVAL:	38
TRANSFORMER COUNT:	17
ESTIMATED COST:	$ 3,466,269

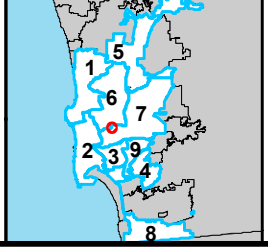

SanGIS
THIS MAP/DATA IS PROVIDED WITHOUT WARRANTY OF ANY KIND, EITHER EXPRESSED OR IMPLIED, INCLUDING BUT NOT LIMITED TO, THE IMPLIED WARRANTIES OF MERCHANTABILITY AND FITNESS FOR A PARTICULAR PURPOSE.

COUNCIL DISTRICT 7
NEIGHBORHOOD: BIRDLAND
PLANNING COMMUNITY: SERRA MESA



SURCHARGE PROJECT
BRDL-S1: BIRDLAND SEGMENT 01

BOUNDARY LEGEND

Project Boundary

Parcel Boundaries

N

PROJECT DATA

TRENCH LENGTH:		1,663 FT
SERVICE DROPS:		0
POWER POLE REMOVAL:		3
TRANSFORMER COUNT:		0
ESTIMATED COST:	$	928,003

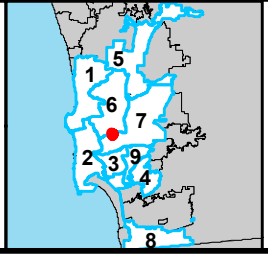

SanGIS
THIS MAP/DATA IS PROVIDED WITHOUT WARRANTY OF ANY KIND, EITHER EXPRESSED OR IMPLIED, INCLUDING BUT NOT LIMITED TO, THE IMPLIED WARRANTIES OF MERCHANTABILITY AND FITNESS FOR A PARTICULAR PURPOSE.

COUNCIL DISTRICT 7
NEIGHBORHOOD: BIRDLAND
PLANNING COMMUNITY: SERRA MESA

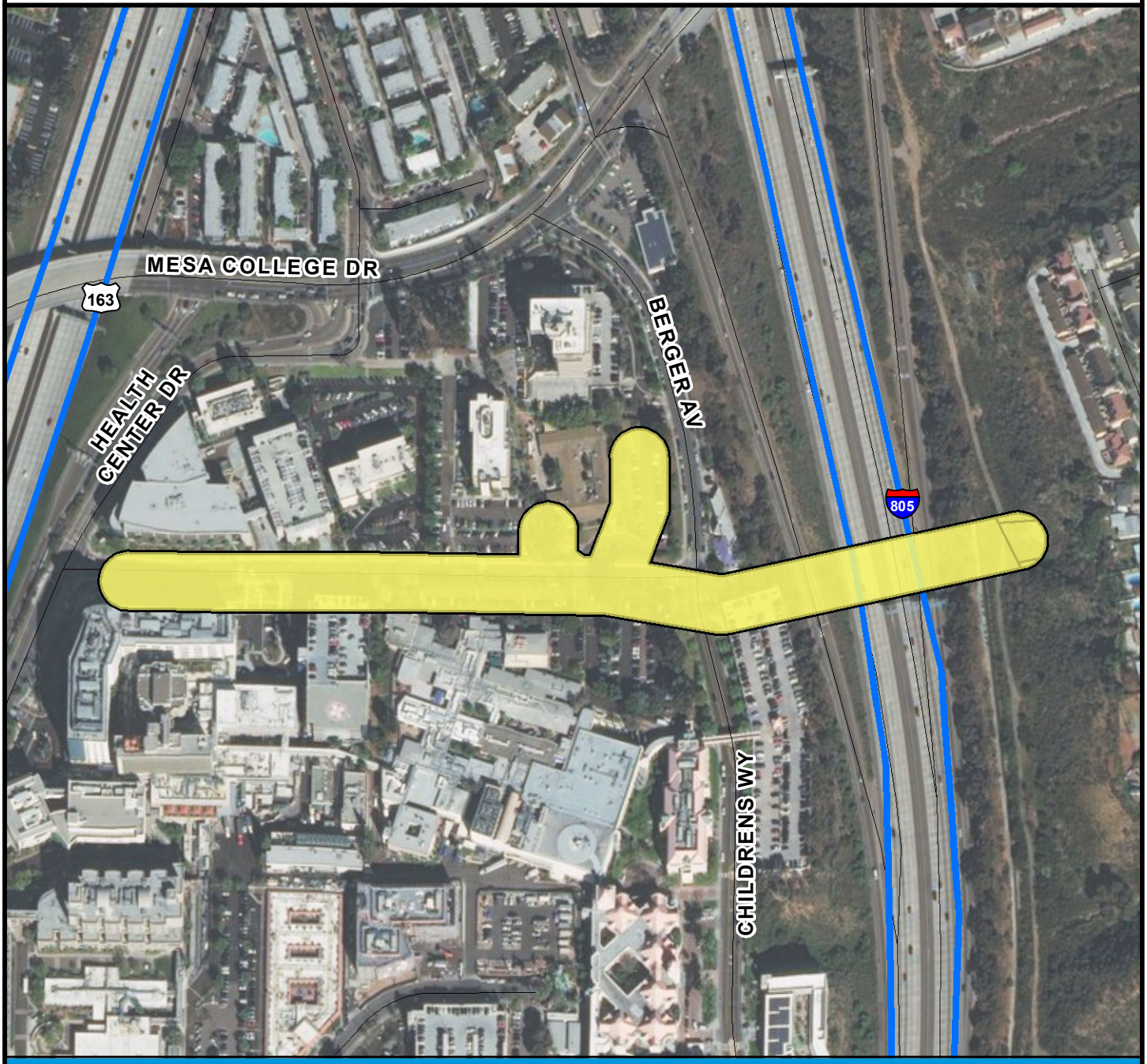

SURCHARGE PROJECT
BRDL-S2: BIRDLAND SEGMENT 02

BOUNDARY LEGEND

Project Boundary

Parcel Boundaries

N

PROJECT DATA

TRENCH LENGTH:	2,287 FT
SERVICE DROPS:	0
POWER POLE REMOVAL:	13
TRANSFORMER COUNT:	3
ESTIMATED COST:	$ 1,316,757

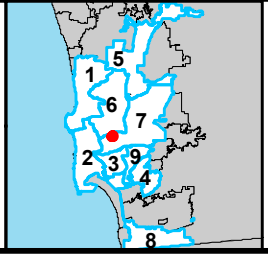

SanGIS
THIS MAP/DATA IS PROVIDED WITHOUT WARRANTY OF ANY KIND, EITHER EXPRESSED OR IMPLIED, INCLUDING BUT NOT LIMITED TO, THE IMPLIED WARRANTIES OF MERCHANTABILITY AND FITNESS FOR A PARTICULAR PURPOSE.

COUNCIL DISTRICT 7
NEIGHBORHOOD: BIRDLAND
PLANNING COMMUNITY: SERRA MESA



SURCHARGE PROJECT
BRDL-S3: BIRDLAND SEGMENT 03

BOUNDARY LEGEND

Project Boundary

Parcel Boundaries

N

PROJECT DATA

TRENCH LENGTH:	3,083 FT
SERVICE DROPS:	1
POWER POLE REMOVAL:	22
TRANSFORMER COUNT:	6
ESTIMATED COST:	$ 1,796,989

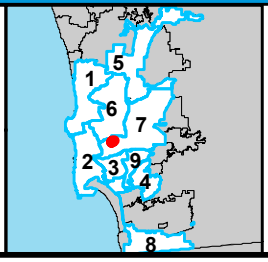

SanGIS
THIS MAP/DATA IS PROVIDED WITHOUT WARRANTY OF ANY KIND, EITHER EXPRESSED OR IMPLIED, INCLUDING BUT NOT LIMITED TO, THE IMPLIED WARRANTIES OF MERCHANTABILITY AND FITNESS FOR A PARTICULAR PURPOSE.

COUNCIL DISTRICT 7
NEIGHBORHOOD: BIRDLAND
PLANNING COMMUNITY: SERRA MESA

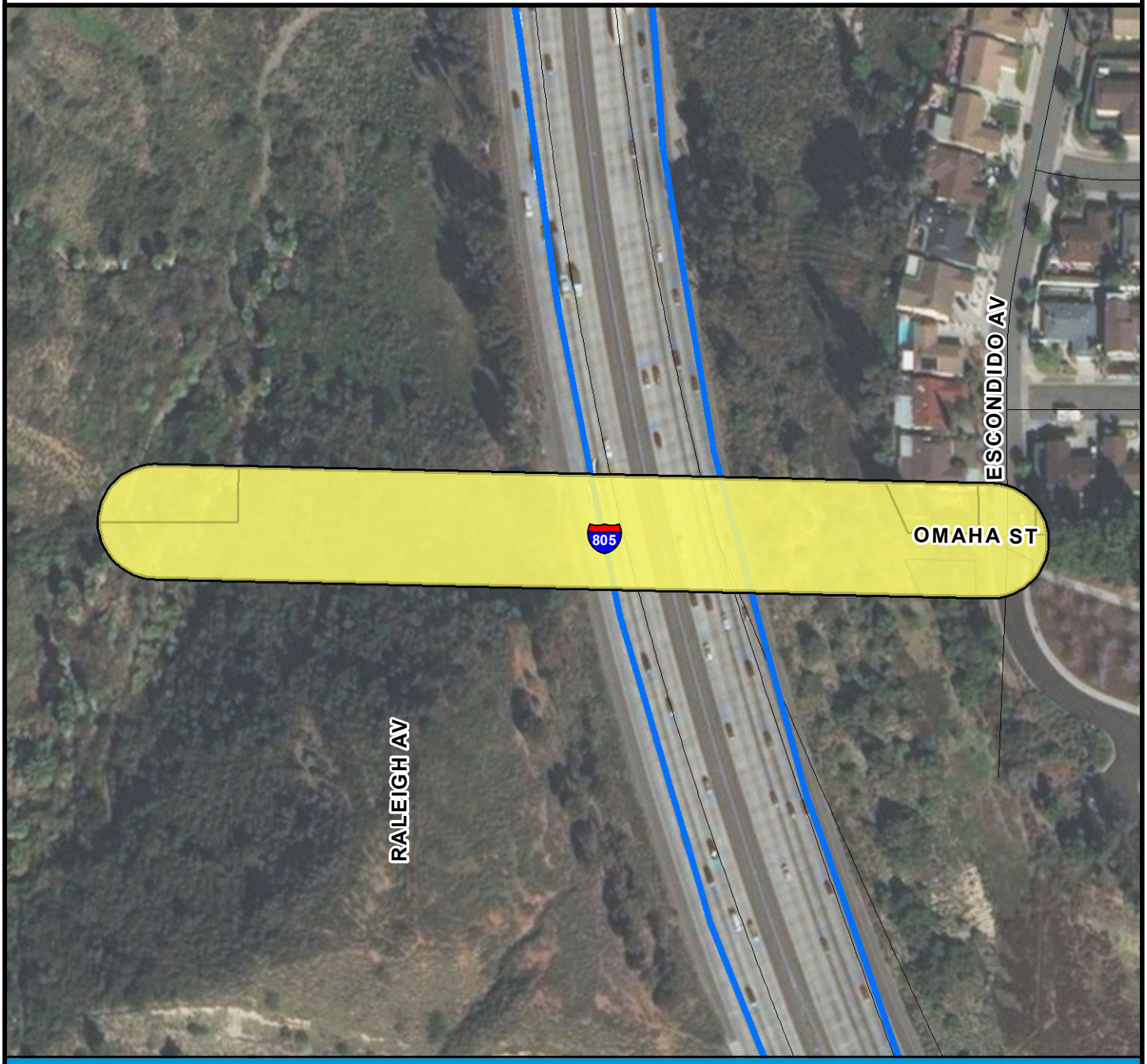

SURCHARGE PROJECT
BRDL-S4: BIRDLAND SEGMENT 04

BOUNDARY LEGEND

Project Boundary

Parcel Boundaries

N

PROJECT DATA

TRENCH LENGTH:		1,043 FT
SERVICE DROPS:		1
POWER POLE REMOVAL:		3
TRANSFORMER COUNT:		0
ESTIMATED COST:	$	669,458

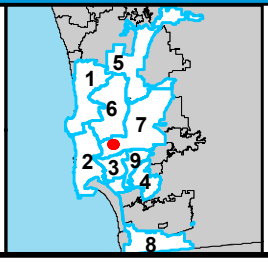

SanGIS
THIS MAP/DATA IS PROVIDED WITHOUT WARRANTY OF ANY KIND, EITHER EXPRESSED OR IMPLIED, INCLUDING BUT NOT LIMITED TO, THE IMPLIED WARRANTIES OF MERCHANTABILITY AND FITNESS FOR A PARTICULAR PURPOSE.

COUNCIL DISTRICT 7
NEIGHBORHOOD: DEL CERRO
KEYED MAP

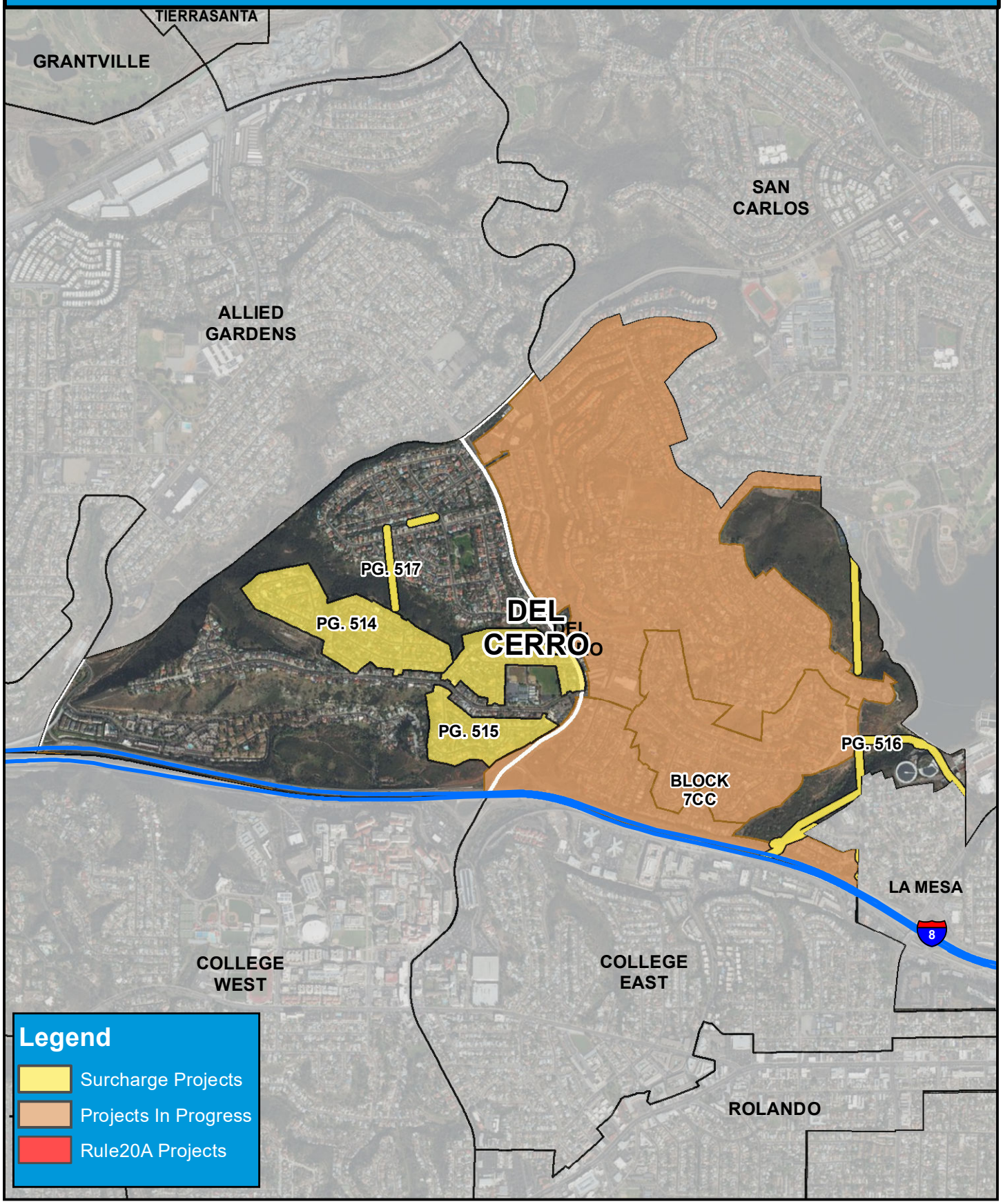

COUNCIL DISTRICT 7
NEIGHBORHOOD: DEL CERRO
PLANNING COMMUNITY: NAVAJO

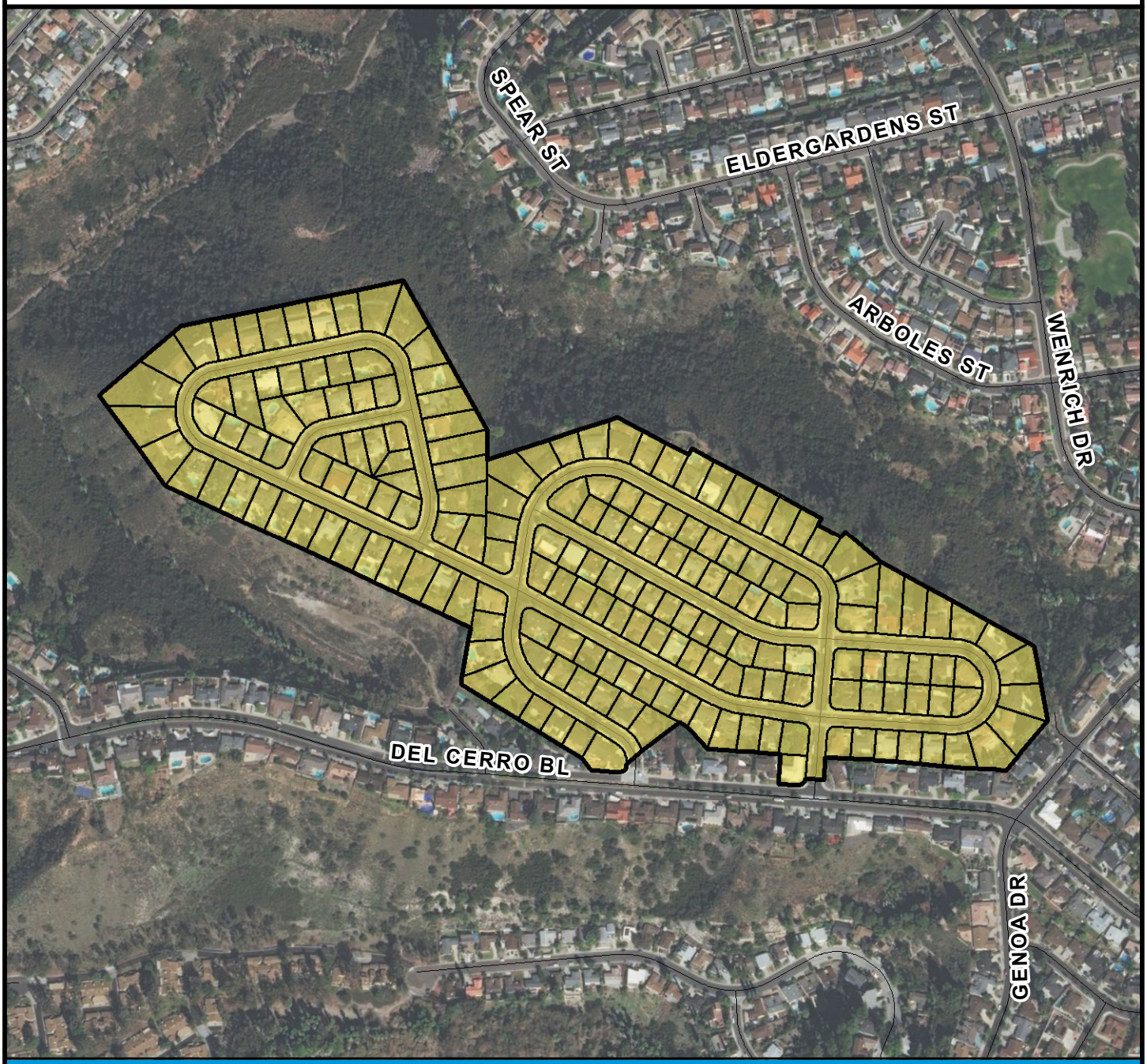

SURCHARGE PROJECT
DCRO-01: DEL CERRO 01

BOUNDARY LEGEND

N

Project Boundary

Parcel Boundaries

PROJECT DATA

TRENCH LENGTH:	9,602 FT
SERVICE DROPS:	187
POWER POLE REMOVAL:	59
TRANSFORMER COUNT:	27
ESTIMATED COST:	$ 7,299,003

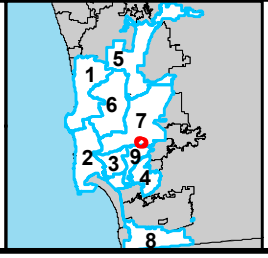

SanGIS
THIS MAP/DATA IS PROVIDED WITHOUT WARRANTY OF ANY KIND, EITHER EXPRESSED OR IMPLIED, INCLUDING BUT NOT LIMITED TO, THE IMPLIED WARRANTIES OF MERCHANTABILITY AND FITNESS FOR A PARTICULAR PURPOSE.

COUNCIL DISTRICT 7
NEIGHBORHOOD: DEL CERRO
PLANNING COMMUNITY: NAVAJO

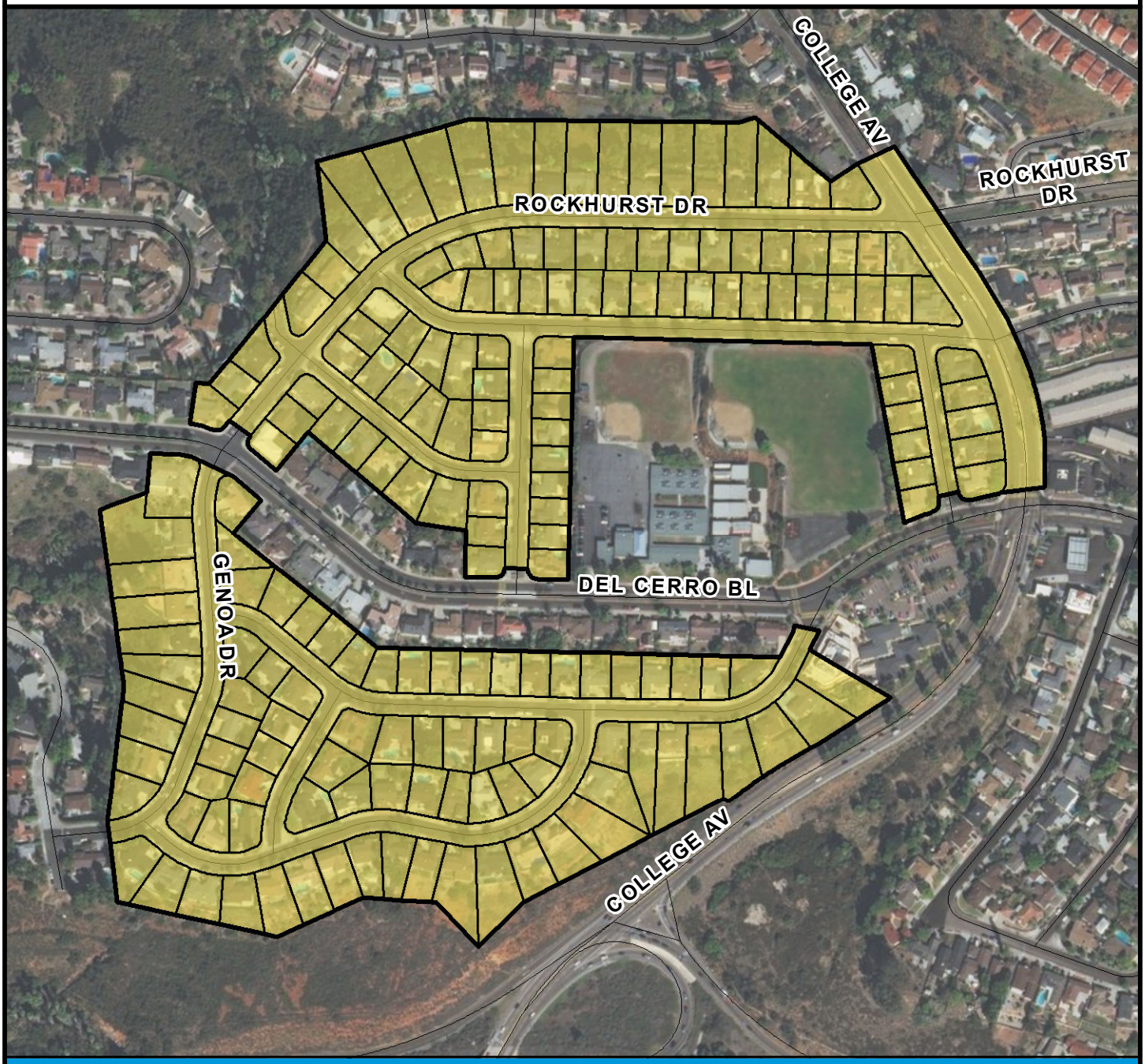

SURCHARGE PROJECT
DCRO-02: DEL CERRO 02

BOUNDARY LEGEND

Project Boundary

Parcel Boundaries

N

PROJECT DATA

TRENCH LENGTH:	9,473 FT
SERVICE DROPS:	183
POWER POLE REMOVAL:	64
TRANSFORMER COUNT:	25
ESTIMATED COST:	$ 7,178,537

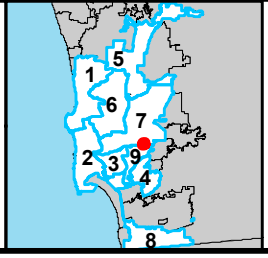

SanGIS
THIS MAP/DATA IS PROVIDED WITHOUT WARRANTY OF ANY KIND, EITHER EXPRESSED OR IMPLIED, INCLUDING BUT NOT LIMITED TO, THE IMPLIED WARRANTIES OF MERCHANTABILITY AND FITNESS FOR A PARTICULAR PURPOSE.

COUNCIL DISTRICT 7
NEIGHBORHOOD: DEL CERRO
PLANNING COMMUNITY: NAVAJO



SURCHARGE PROJECT
DCRO-S1: DEL CERRO SEGMENT 01

BOUNDARY LEGEND

Project Boundary

Parcel Boundaries

N

PROJECT DATA

TRENCH LENGTH:	6,546 FT
SERVICE DROPS:	11
POWER POLE REMOVAL:	27
TRANSFORMER COUNT:	2
ESTIMATED COST:	$ 3,341,193

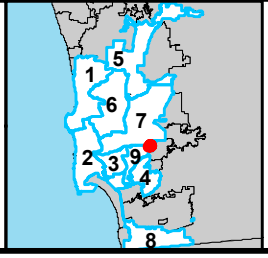

SanGIS
THIS MAP/DATA IS PROVIDED WITHOUT WARRANTY OF ANY KIND, EITHER EXPRESSED OR IMPLIED, INCLUDING BUT NOT LIMITED TO, THE IMPLIED WARRANTIES OF MERCHANTABILITY AND FITNESS FOR A PARTICULAR PURPOSE.

COUNCIL DISTRICT 7
NEIGHBORHOOD: DEL CERRO
PLANNING COMMUNITY: NAVAJO



SURCHARGE PROJECT
DCRO-S2: DEL CERRO SEGMENT 02

BOUNDARY LEGEND

Project Boundary

Parcel Boundaries

N

PROJECT DATA

TRENCH LENGTH:		1,590 FT
SERVICE DROPS:		8
POWER POLE REMOVAL:		3
TRANSFORMER COUNT:		0
ESTIMATED COST:	$	984,692

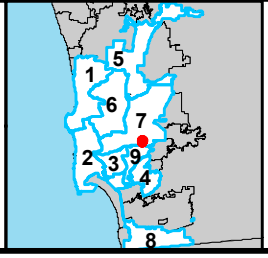

SanGIS
THIS MAP/DATA IS PROVIDED WITHOUT WARRANTY OF ANY KIND, EITHER EXPRESSED OR IMPLIED, INCLUDING BUT NOT LIMITED TO, THE IMPLIED WARRANTIES OF MERCHANTABILITY AND FITNESS FOR A PARTICULAR PURPOSE.

COUNCIL DISTRICT 7
NEIGHBORHOOD: GRANTVILLE
KEYED MAP



COUNCIL DISTRICT 7
NEIGHBORHOOD: GRANTVILLE
PLANNING COMMUNITY: NAVAJO

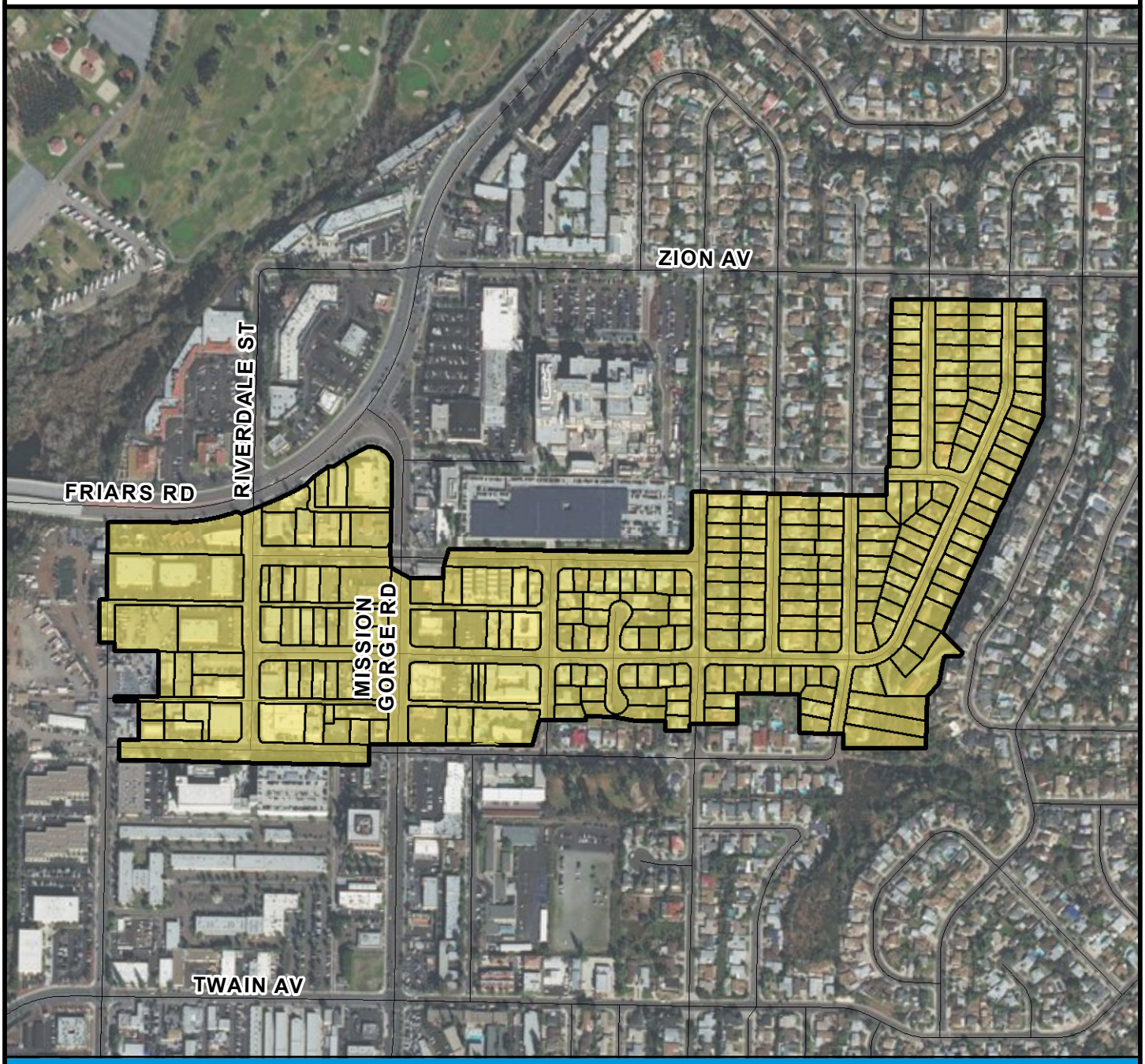

SURCHARGE PROJECT
GRVL-01: GRANTVILLE 01

BOUNDARY LEGEND

N

Project Boundary

Parcel Boundaries

PROJECT DATA

TRENCH LENGTH:	12,246 FT
SERVICE DROPS:	244
POWER POLE REMOVAL:	112
TRANSFORMER COUNT:	35
ESTIMATED COST:	$ 9,526,750

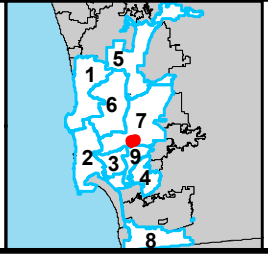

SanGIS
THIS MAP/DATA IS PROVIDED WITHOUT WARRANTY OF ANY KIND, EITHER EXPRESSED OR IMPLIED, INCLUDING BUT NOT LIMITED TO, THE IMPLIED WARRANTIES OF MERCHANTABILITY AND FITNESS FOR A PARTICULAR PURPOSE.

COUNCIL DISTRICT 7
NEIGHBORHOOD: GRANTVILLE
PLANNING COMMUNITY: NAVAJO

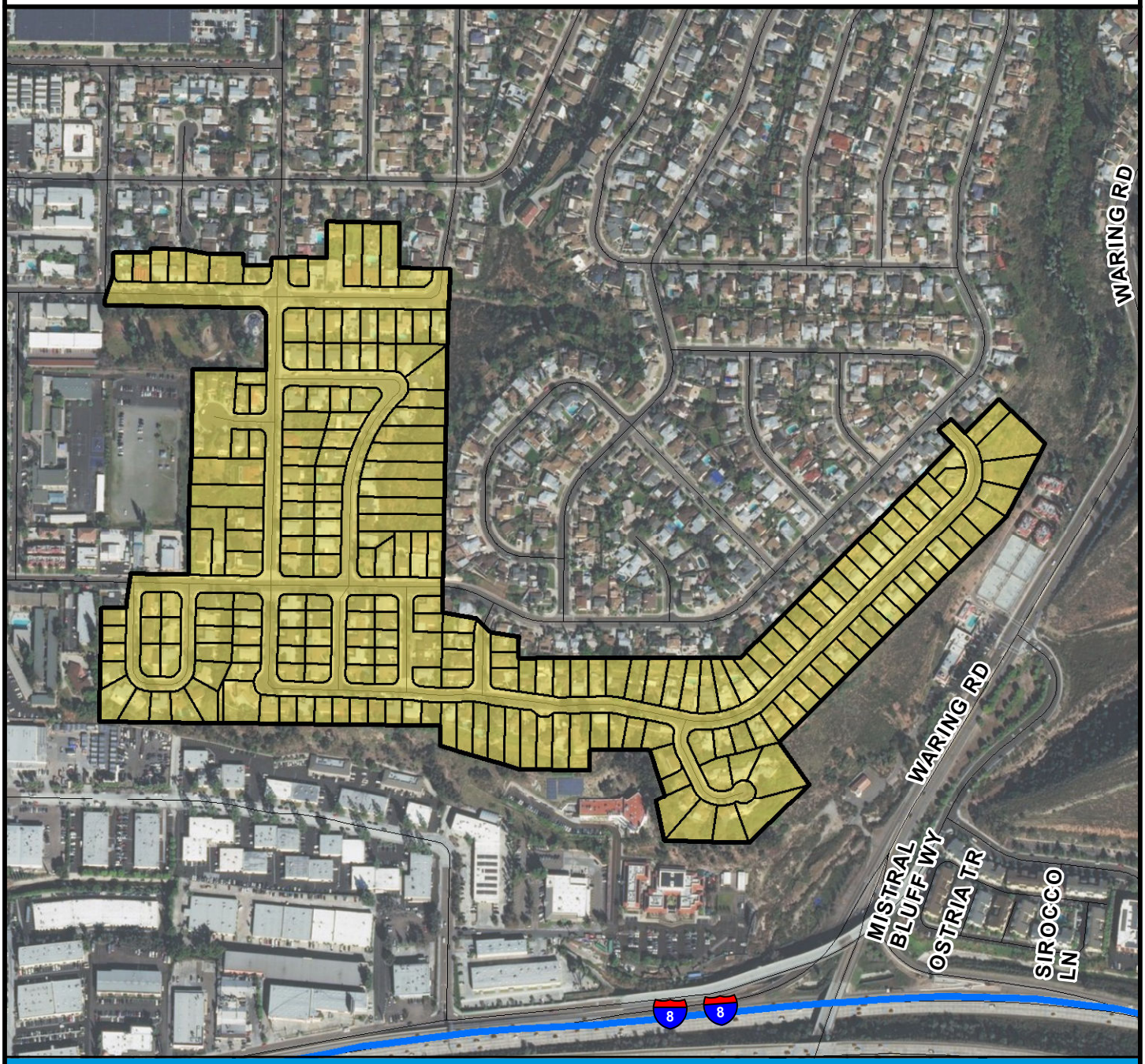

SURCHARGE PROJECT
GRVL-02: GRANTVILLE 02

BOUNDARY LEGEND

Project Boundary

Parcel Boundaries

N

PROJECT DATA

TRENCH LENGTH:	7,316 FT
SERVICE DROPS:	221
POWER POLE REMOVAL:	72
TRANSFORMER COUNT:	15
ESTIMATED COST:	$ 6,439,690

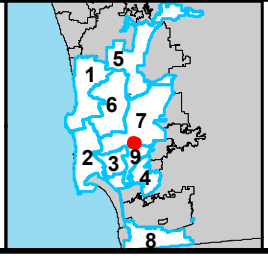

SanGIS
THIS MAP/DATA IS PROVIDED WITHOUT WARRANTY OF ANY KIND, EITHER EXPRESSED OR IMPLIED, INCLUDING BUT NOT LIMITED TO, THE IMPLIED WARRANTIES OF MERCHANTABILITY AND FITNESS FOR A PARTICULAR PURPOSE.

COUNCIL DISTRICT 7
NEIGHBORHOOD: GRANTVILLE
PLANNING COMMUNITY: TIERRASANTA

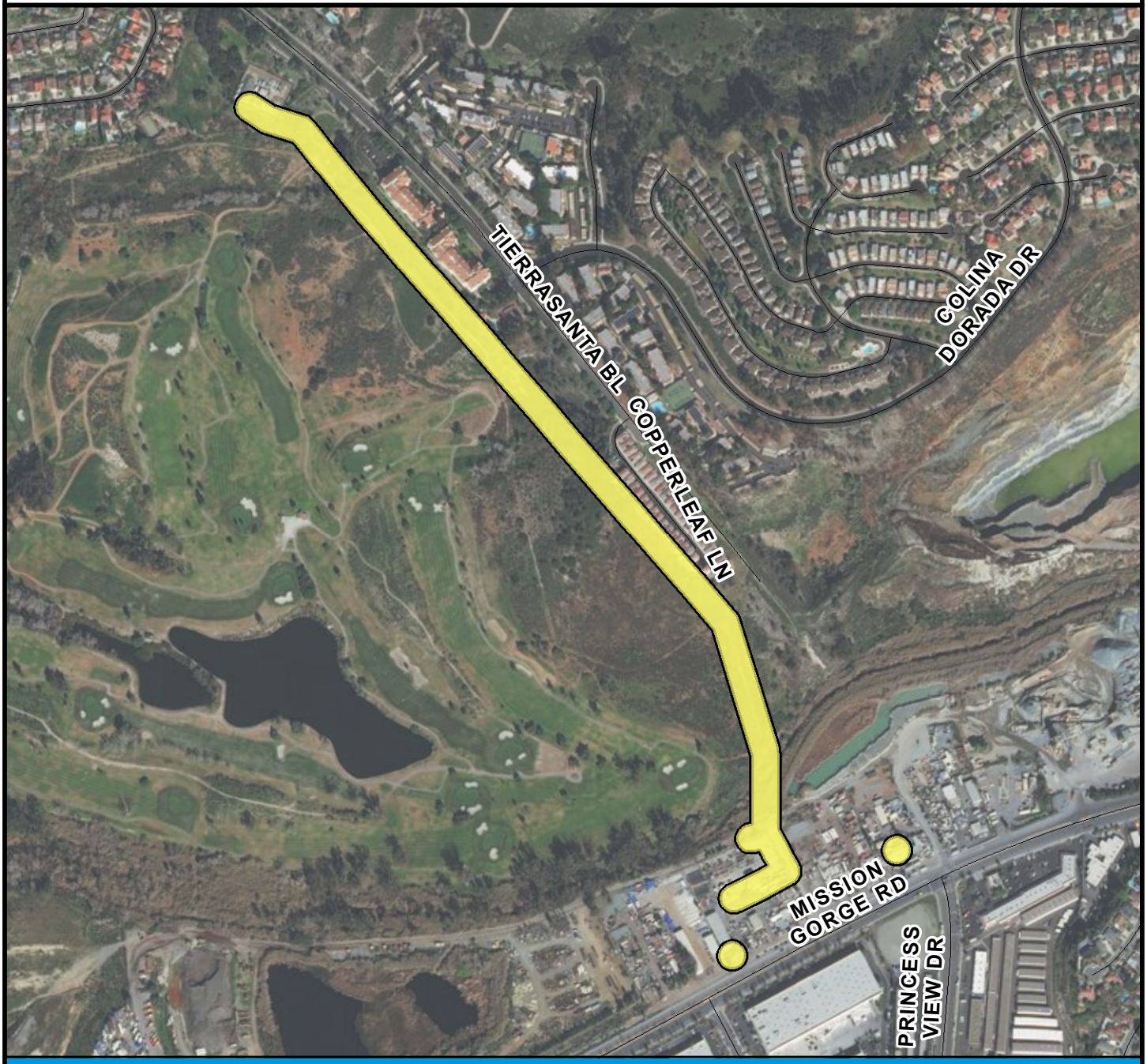

SURCHARGE PROJECT
GRVL-S1: GRANTVILLE SEGMENT 01

BOUNDARY LEGEND

- Project Boundary
- Parcel Boundaries

N

PROJECT DATA

TRENCH LENGTH:	4,455 FT
SERVICE DROPS:	0
POWER POLE REMOVAL:	28
TRANSFORMER COUNT:	1
ESTIMATED COST:	$ 2,313,430

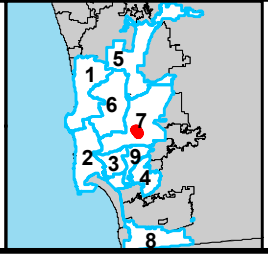

SanGIS
THIS MAP/DATA IS PROVIDED WITHOUT WARRANTY OF ANY KIND, EITHER EXPRESSED OR IMPLIED, INCLUDING BUT NOT LIMITED TO, THE IMPLIED WARRANTIES OF MERCHANTABILITY AND FITNESS FOR A PARTICULAR PURPOSE.

COUNCIL DISTRICT 7
NEIGHBORHOOD: GRANTVILLE
PLANNING COMMUNITY: TIERRASANTA



SURCHARGE PROJECT
GRVL-S2: GRANTVILLE SEGMENT 02

BOUNDARY LEGEND

Project Boundary

Parcel Boundaries

N

PROJECT DATA

TRENCH LENGTH:	2,676 FT
SERVICE DROPS:	1
POWER POLE REMOVAL:	10
TRANSFORMER COUNT:	5
ESTIMATED COST:	$ 1,548,147

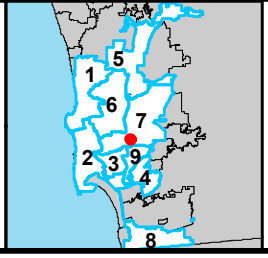

SanGIS
THIS MAP/DATA IS PROVIDED WITHOUT WARRANTY OF ANY KIND, EITHER EXPRESSED OR IMPLIED, INCLUDING BUT NOT LIMITED TO, THE IMPLIED WARRANTIES OF MERCHANTABILITY AND FITNESS FOR A PARTICULAR PURPOSE.

COUNCIL DISTRICT 7
NEIGHBORHOOD: GRANTVILLE
PLANNING COMMUNITY: MISSION VALLEY



SURCHARGE PROJECT
GRVL-S3: GRANTVILLE SEGMENT 03

BOUNDARY LEGEND

Project Boundary

Parcel Boundaries

N

PROJECT DATA

TRENCH LENGTH:	5,270 FT
SERVICE DROPS:	0
POWER POLE REMOVAL:	20
TRANSFORMER COUNT:	4
ESTIMATED COST:	$ 2,702,606

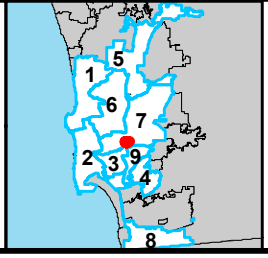

SanGIS
THIS MAP/DATA IS PROVIDED WITHOUT WARRANTY OF ANY KIND, EITHER EXPRESSED OR IMPLIED, INCLUDING BUT NOT LIMITED TO, THE IMPLIED WARRANTIES OF MERCHANTABILITY AND FITNESS FOR A PARTICULAR PURPOSE.

COUNCIL DISTRICT 7
NEIGHBORHOOD: GRANTVILLE
PLANNING COMMUNITY: NAVAJO

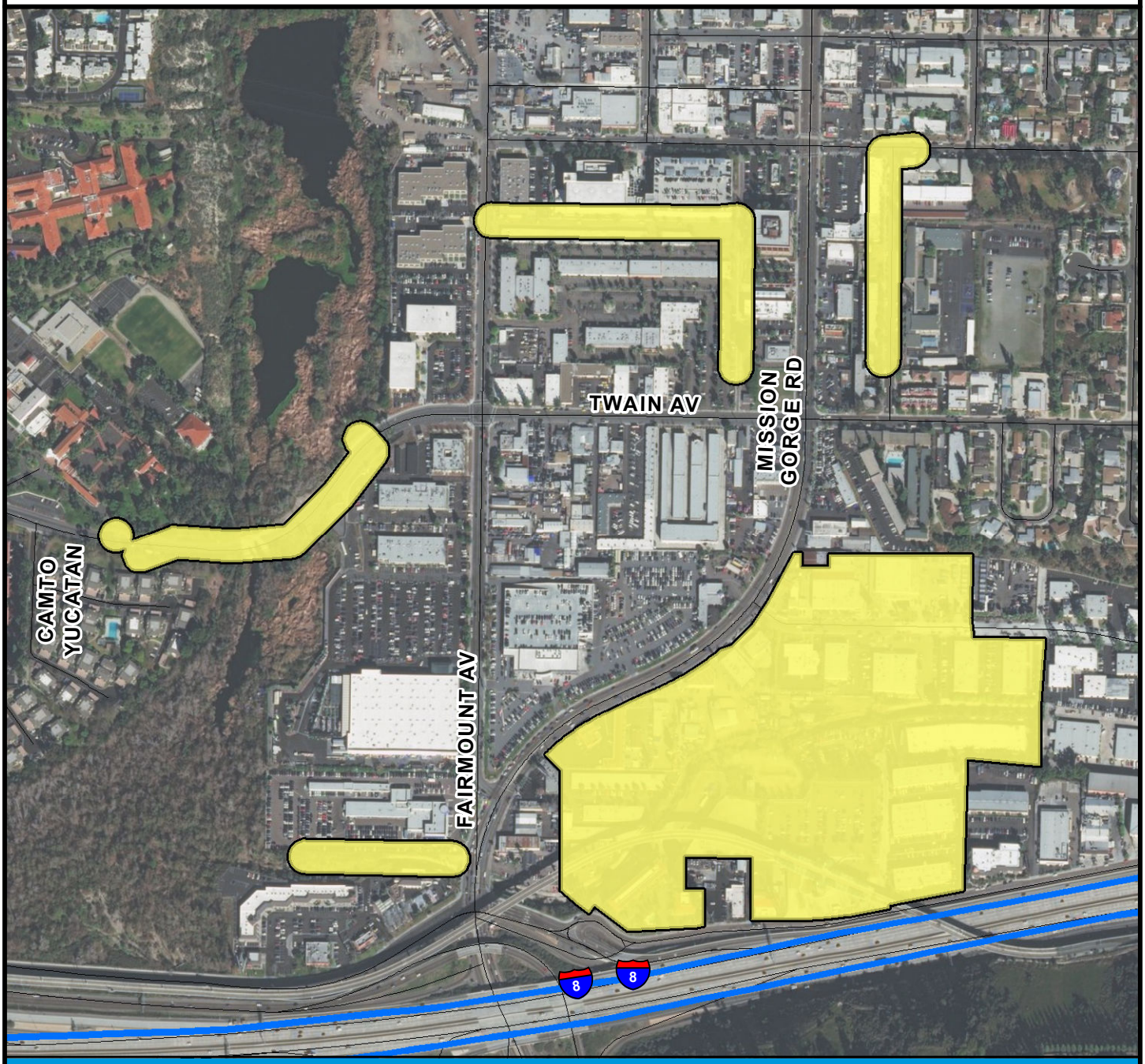

SURCHARGE PROJECT
GRVL-S4: GRANTVILLE SEGMENT 04

BOUNDARY LEGEND

Project Boundary

Parcel Boundaries

N

PROJECT DATA

TRENCH LENGTH:	6,537 FT
SERVICE DROPS:	28
POWER POLE REMOVAL:	54
TRANSFORMER COUNT:	17
ESTIMATED COST:	$ 4,046,351

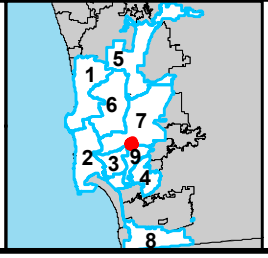

SanGIS
THIS MAP/DATA IS PROVIDED WITHOUT WARRANTY OF ANY KIND, EITHER EXPRESSED OR IMPLIED, INCLUDING BUT NOT LIMITED TO, THE IMPLIED WARRANTIES OF MERCHANTABILITY AND FITNESS FOR A PARTICULAR PURPOSE.

COUNCIL DISTRICT 7
NEIGHBORHOOD: LAKE MURRAY
KEYED MAP

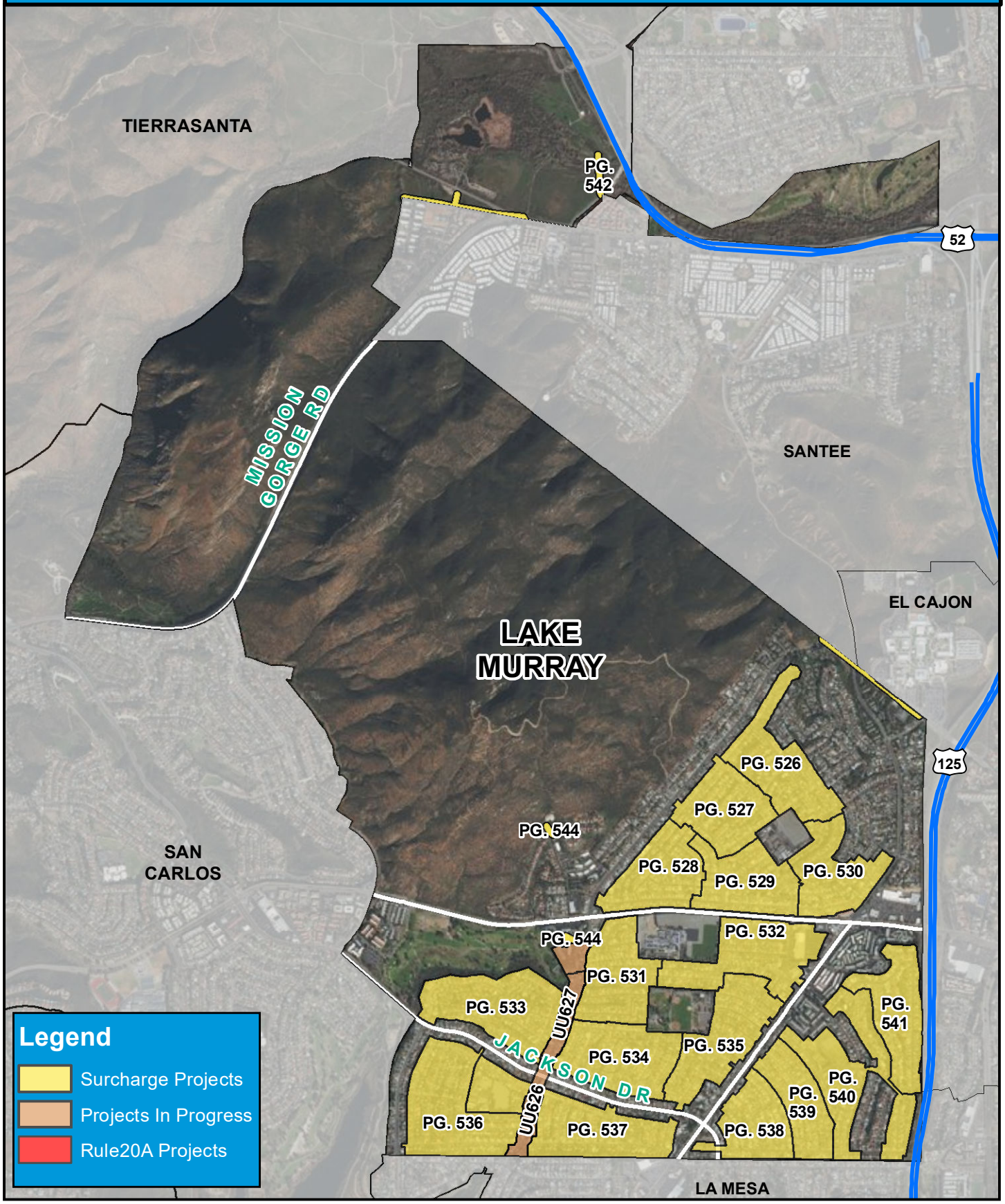

COUNCIL DISTRICT 7
NEIGHBORHOOD: LAKE MURRAY
PLANNING COMMUNITY: NAVAJO

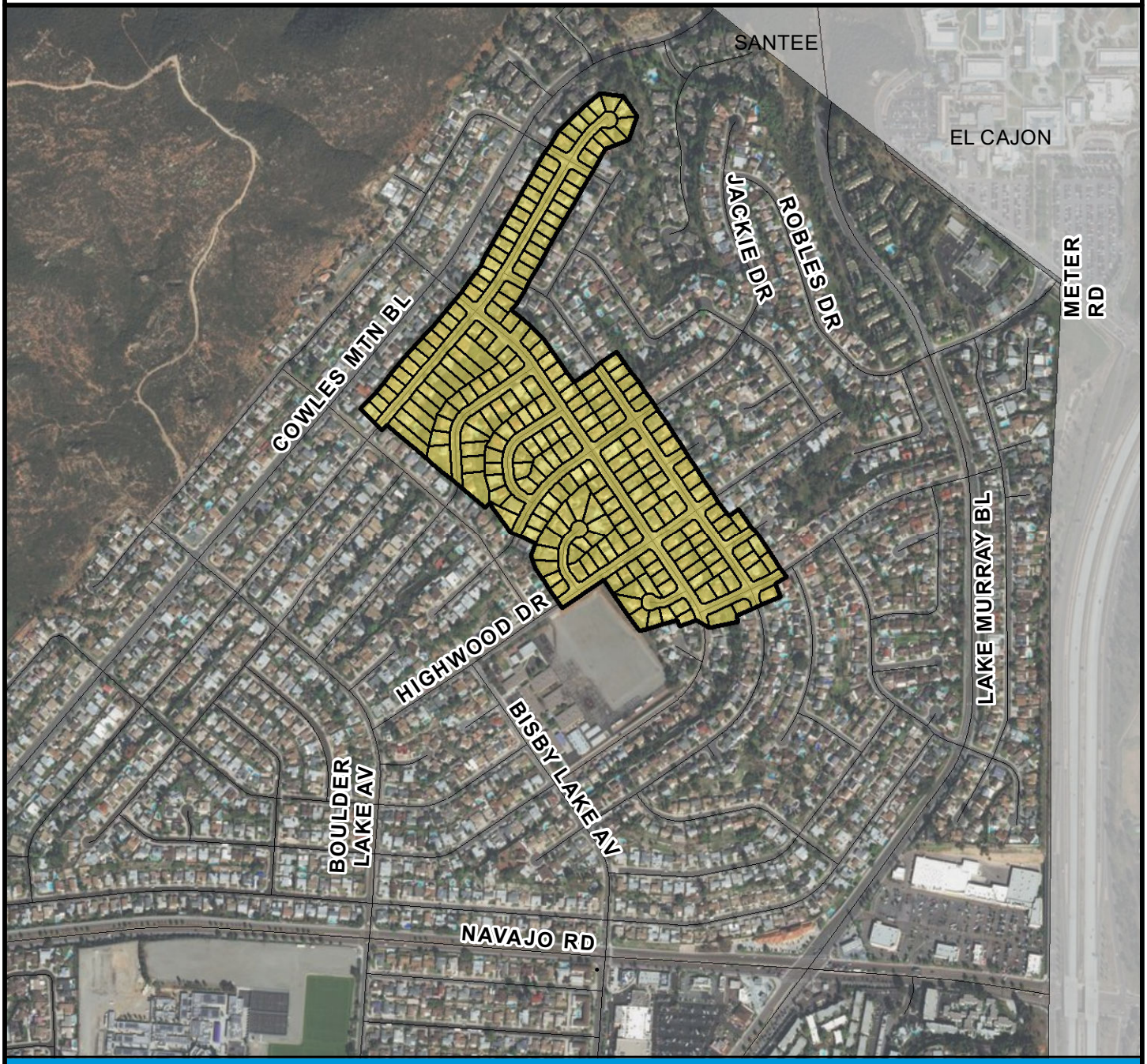

SURCHARGE PROJECT
LAMU-01: LAKE MURRAY 01

BOUNDARY LEGEND

N

Project Boundary

Parcel Boundaries

PROJECT DATA

TRENCH LENGTH:	10,175 FT
SERVICE DROPS:	219
POWER POLE REMOVAL:	50
TRANSFORMER COUNT:	15
ESTIMATED COST:	$ 7,575,169

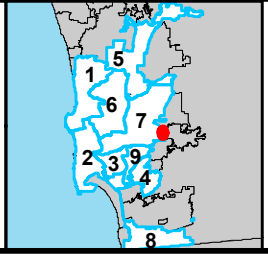

SanGIS

THIS MAP/DATA IS PROVIDED WITHOUT WARRANTY OF ANY KIND, EITHER EXPRESSED OR IMPLIED, INCLUDING BUT NOT LIMITED TO, THE IMPLIED WARRANTIES OF MERCHANTABILITY AND FITNESS FOR A PARTICULAR PURPOSE.

COUNCIL DISTRICT 7
NEIGHBORHOOD: LAKE MURRAY
PLANNING COMMUNITY: NAVAJO

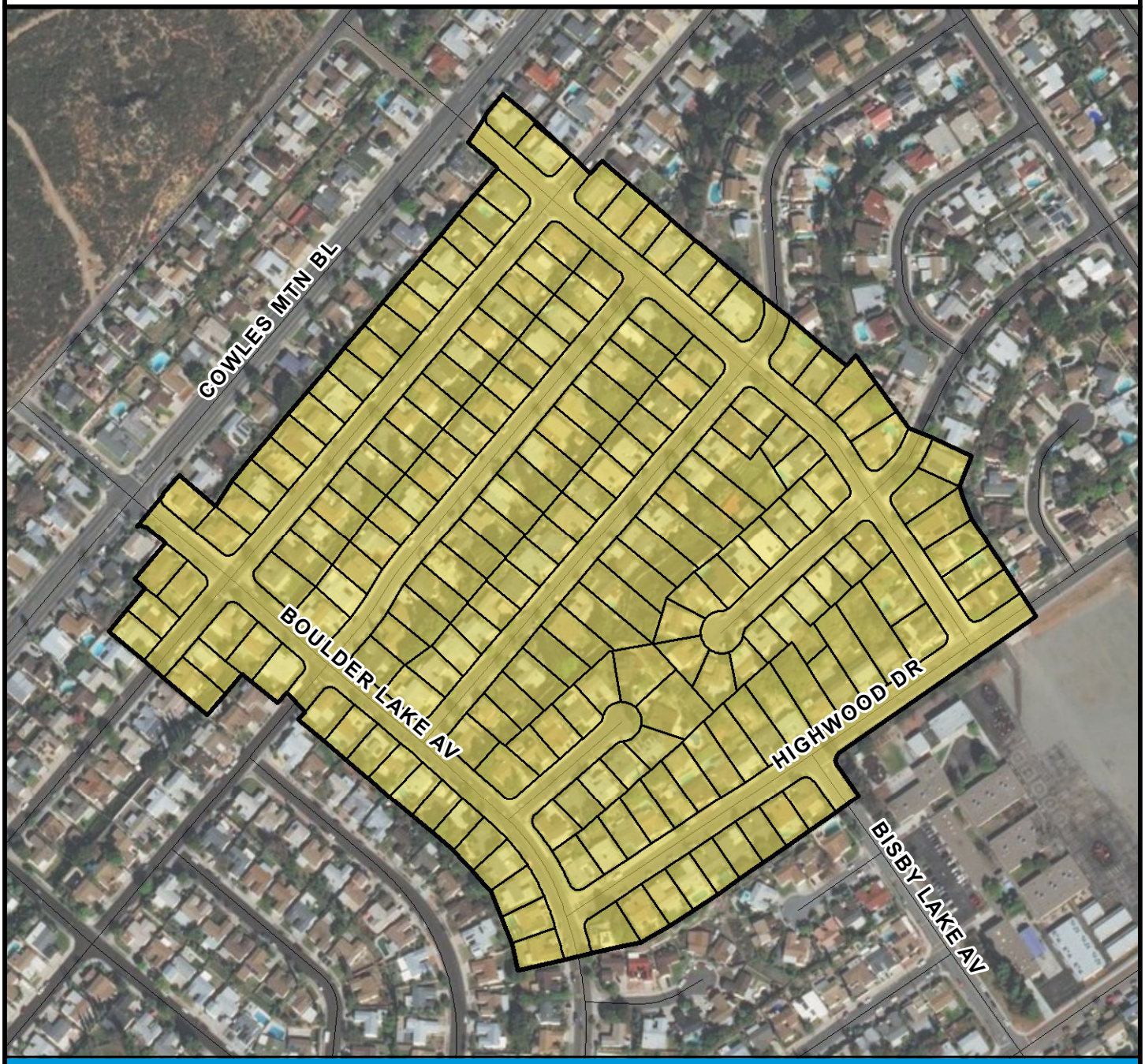

SURCHARGE PROJECT
LAMU-02: LAKE MURRAY 02

BOUNDARY LEGEND

Project Boundary

Parcel Boundaries

N

PROJECT DATA

TRENCH LENGTH:	8,565 FT
SERVICE DROPS:	194
POWER POLE REMOVAL:	50
TRANSFORMER COUNT:	16
ESTIMATED COST:	$ 6,614,841

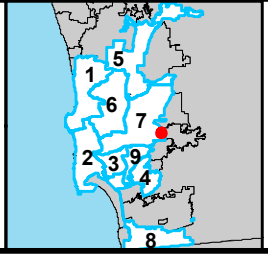

SanGIS
THIS MAP/DATA IS PROVIDED WITHOUT WARRANTY OF ANY KIND, EITHER EXPRESSED OR IMPLIED, INCLUDING BUT NOT LIMITED TO, THE IMPLIED WARRANTIES OF MERCHANTABILITY AND FITNESS FOR A PARTICULAR PURPOSE.

COUNCIL DISTRICT 7
NEIGHBORHOOD: LAKE MURRAY
PLANNING COMMUNITY: NAVAJO

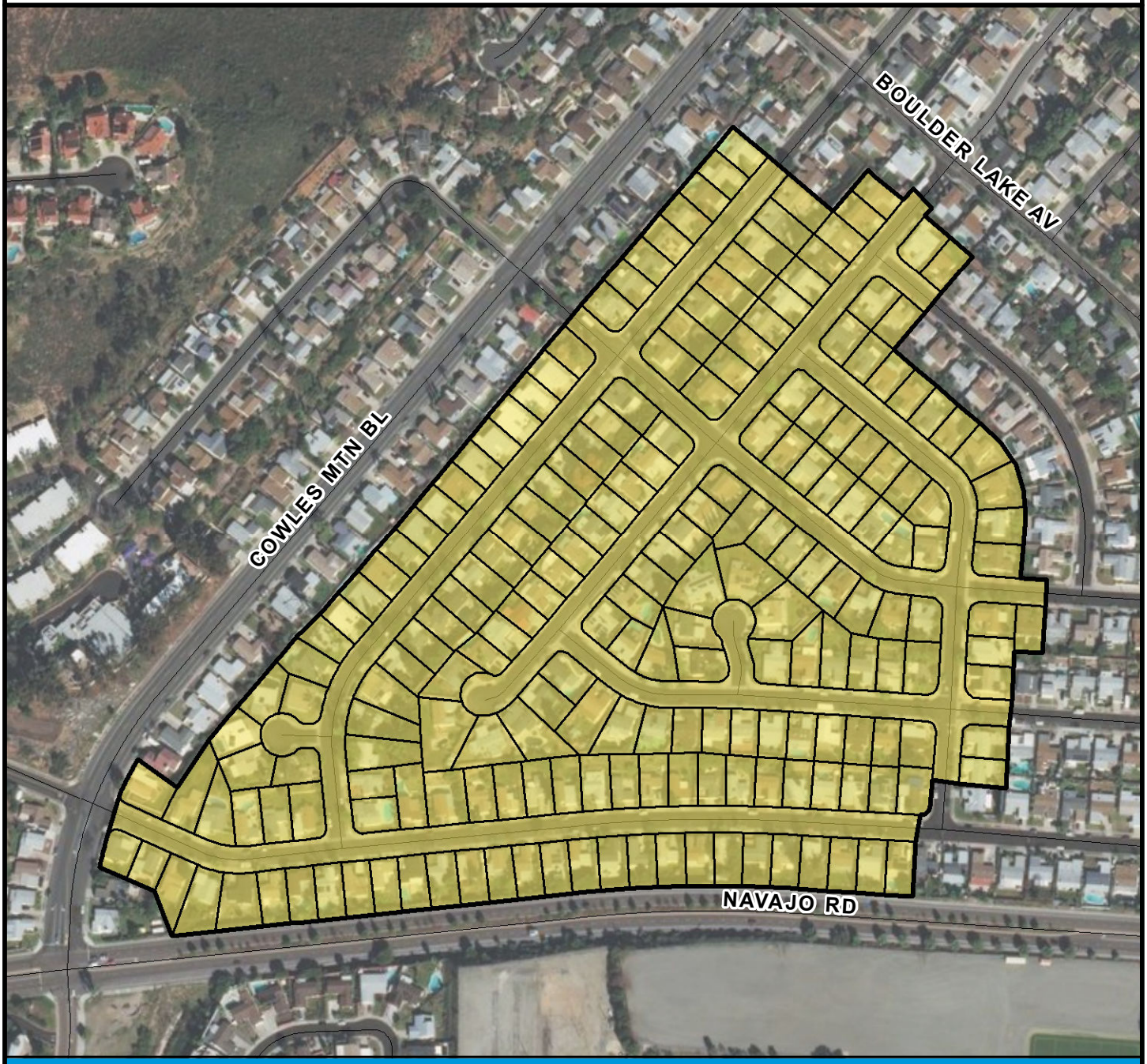

SURCHARGE PROJECT
LAMU-03: LAKE MURRAY 03

BOUNDARY LEGEND

Project Boundary

Parcel Boundaries

N

PROJECT DATA

TRENCH LENGTH:	8,239 FT
SERVICE DROPS:	208
POWER POLE REMOVAL:	55
TRANSFORMER COUNT:	17
ESTIMATED COST:	$ 6,668,916

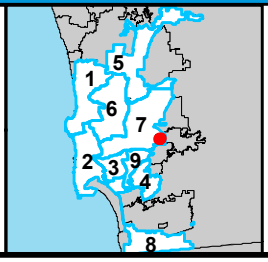

SanGIS
THIS MAP/DATA IS PROVIDED WITHOUT WARRANTY OF ANY KIND, EITHER EXPRESSED OR IMPLIED, INCLUDING BUT NOT LIMITED TO, THE IMPLIED WARRANTIES OF MERCHANTABILITY AND FITNESS FOR A PARTICULAR PURPOSE.

COUNCIL DISTRICT 7
NEIGHBORHOOD: LAKE MURRAY
PLANNING COMMUNITY: NAVAJO



SURCHARGE PROJECT
LAMU-04: LAKE MURRAY 04

BOUNDARY LEGEND

Project Boundary

Parcel Boundaries

N

PROJECT DATA

TRENCH LENGTH:	9,326 FT
SERVICE DROPS:	202
POWER POLE REMOVAL:	57
TRANSFORMER COUNT:	19
ESTIMATED COST:	$ 7,141,578

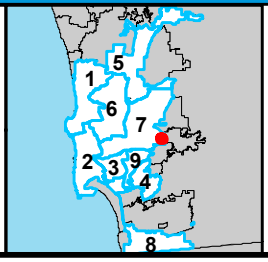

SanGIS
THIS MAP/DATA IS PROVIDED WITHOUT WARRANTY OF ANY KIND, EITHER EXPRESSED OR IMPLIED, INCLUDING BUT NOT LIMITED TO, THE IMPLIED WARRANTIES OF MERCHANTABILITY AND FITNESS FOR A PARTICULAR PURPOSE.

COUNCIL DISTRICT 7
NEIGHBORHOOD: LAKE MURRAY
PLANNING COMMUNITY: NAVAJO



SURCHARGE PROJECT
LAMU-05: LAKE MURRAY 05

BOUNDARY LEGEND

Project Boundary

Parcel Boundaries

N

PROJECT DATA

TRENCH LENGTH:	7,338 FT
SERVICE DROPS:	202
POWER POLE REMOVAL:	41
TRANSFORMER COUNT:	17
ESTIMATED COST:	$ 6,170,538

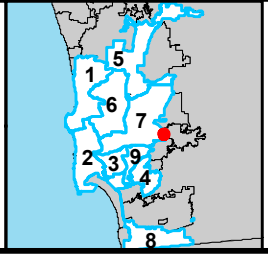

SanGIS
THIS MAP/DATA IS PROVIDED WITHOUT WARRANTY OF ANY KIND, EITHER EXPRESSED OR IMPLIED, INCLUDING BUT NOT LIMITED TO, THE IMPLIED WARRANTIES OF MERCHANTABILITY AND FITNESS FOR A PARTICULAR PURPOSE.

COUNCIL DISTRICT 7
NEIGHBORHOOD: LAKE MURRAY
PLANNING COMMUNITY: NAVAJO

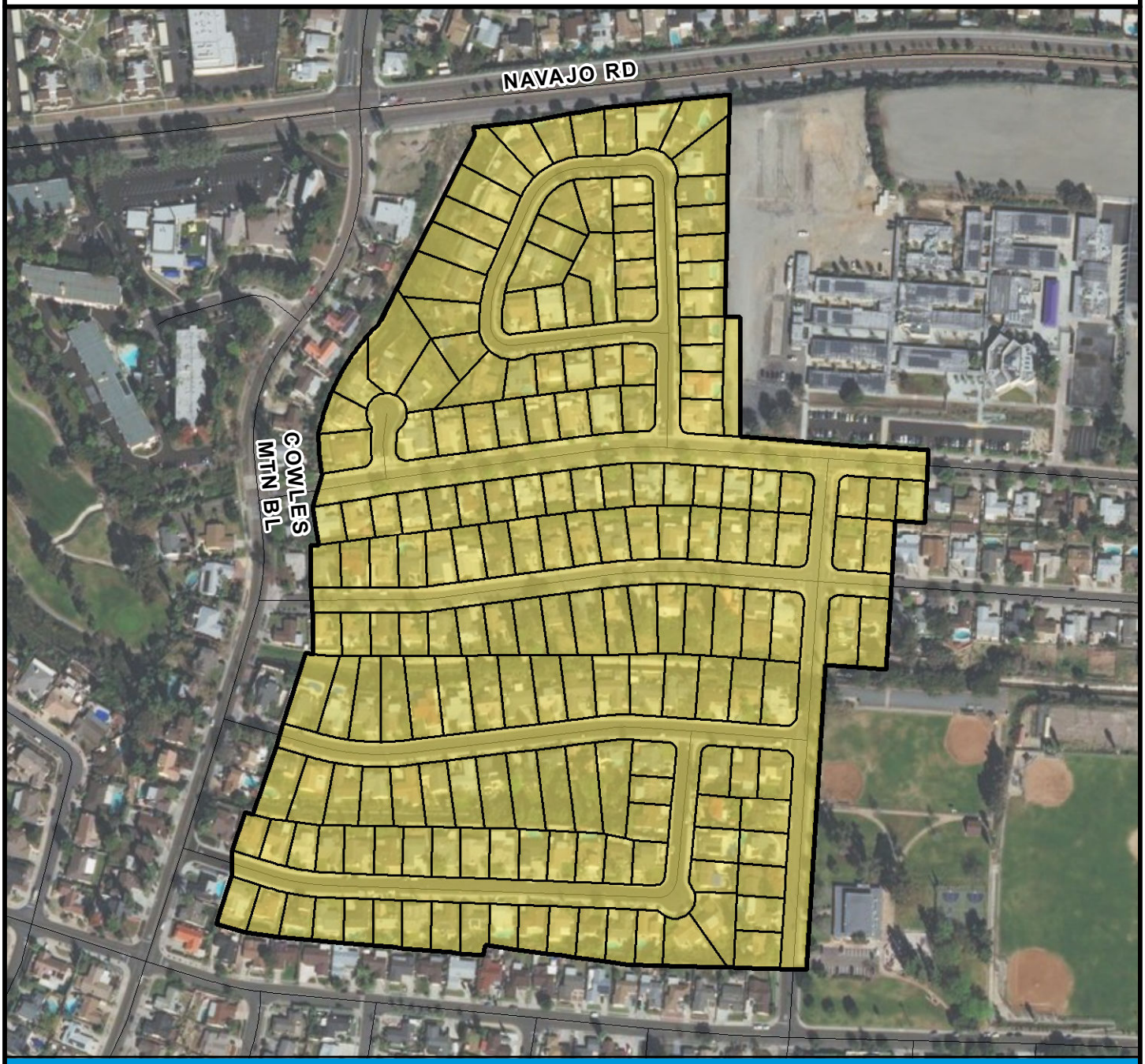

SURCHARGE PROJECT
LAMU-06: LAKE MURRAY 06

BOUNDARY LEGEND

Project Boundary

Parcel Boundaries

N

PROJECT DATA

TRENCH LENGTH:	8,107 FT
SERVICE DROPS:	187
POWER POLE REMOVAL:	44
TRANSFORMER COUNT:	15
ESTIMATED COST:	$ 6,304,413

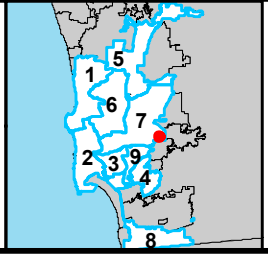

SanGIS
THIS MAP/DATA IS PROVIDED WITHOUT WARRANTY OF ANY KIND, EITHER EXPRESSED OR IMPLIED, INCLUDING BUT NOT LIMITED TO, THE IMPLIED WARRANTIES OF MERCHANTABILITY AND FITNESS FOR A PARTICULAR PURPOSE.

COUNCIL DISTRICT 7
NEIGHBORHOOD: LAKE MURRAY
PLANNING COMMUNITY: NAVAJO

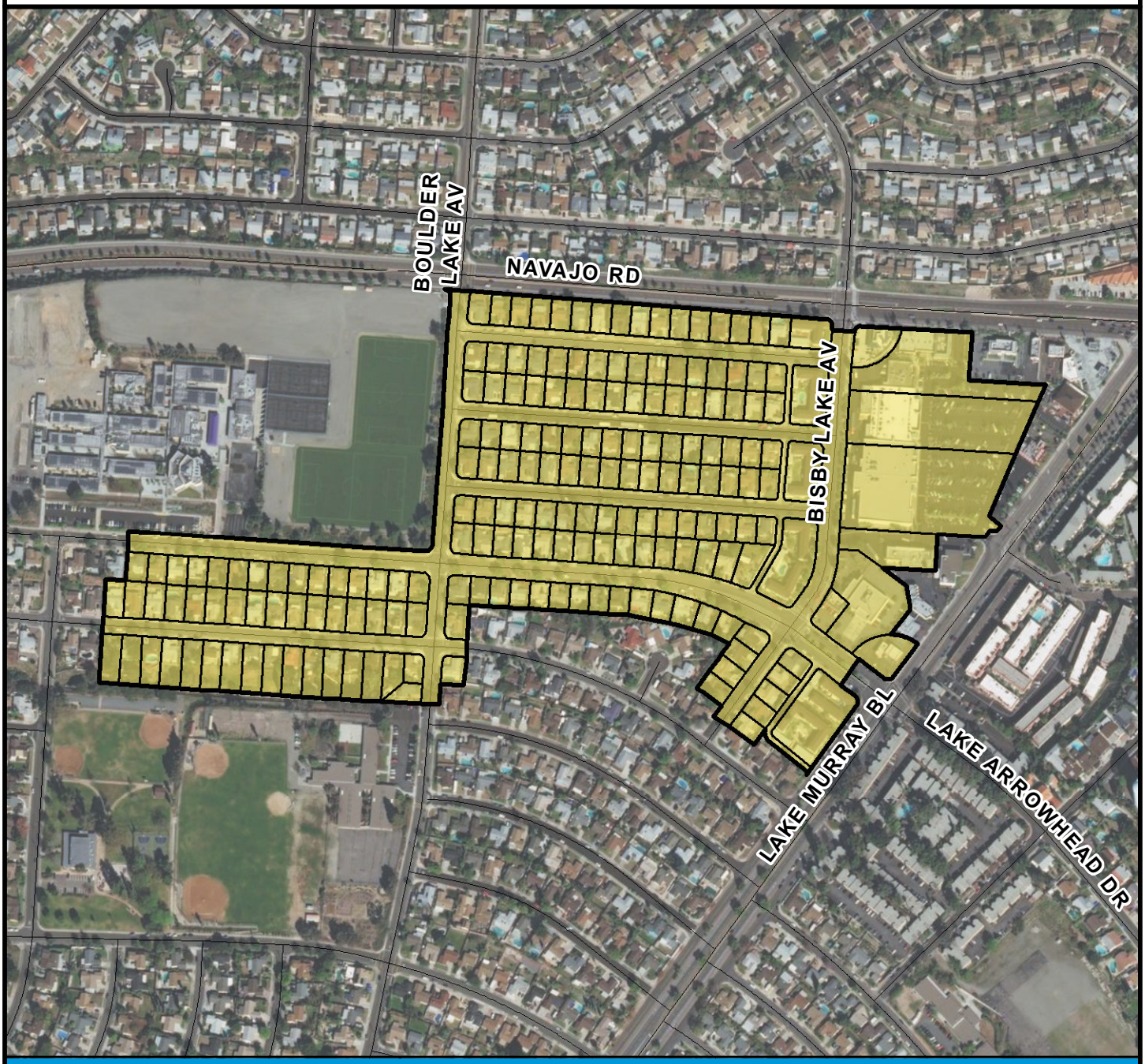

SURCHARGE PROJECT
LAMU-07: LAKE MURRAY 07

BOUNDARY LEGEND

Project Boundary

Parcel Boundaries

N

PROJECT DATA

TRENCH LENGTH:	11,002 FT
SERVICE DROPS:	197
POWER POLE REMOVAL:	62
TRANSFORMER COUNT:	19
ESTIMATED COST:	$ 7,837,159

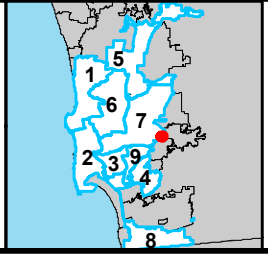

SanGIS
THIS MAP/DATA IS PROVIDED WITHOUT WARRANTY OF ANY KIND, EITHER EXPRESSED OR IMPLIED, INCLUDING BUT NOT LIMITED TO, THE IMPLIED WARRANTIES OF MERCHANTABILITY AND FITNESS FOR A PARTICULAR PURPOSE.

COUNCIL DISTRICT 7
NEIGHBORHOOD: LAKE MURRAY
PLANNING COMMUNITY: NAVAJO

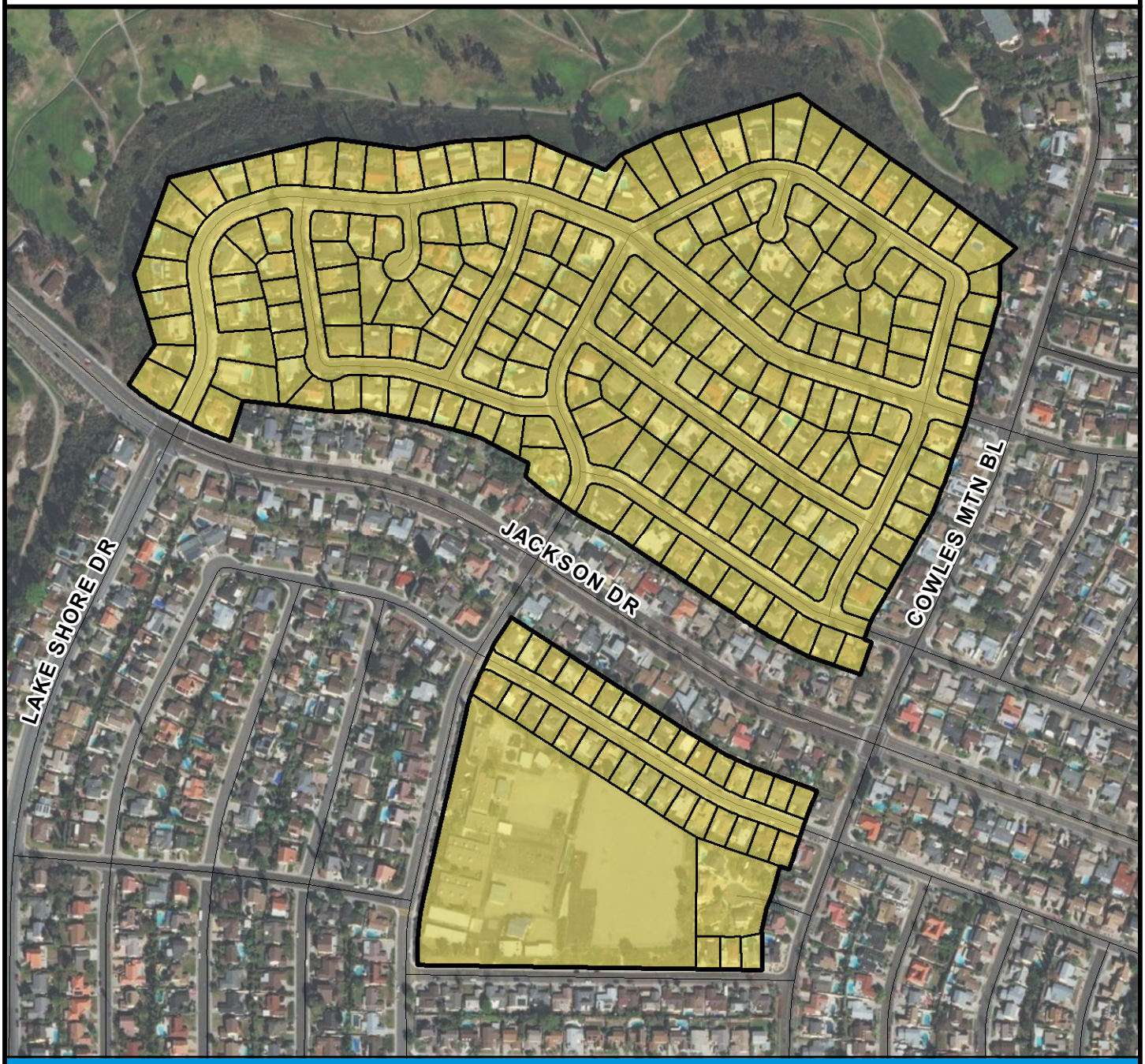

SURCHARGE PROJECT
LAMU-08: LAKE MURRAY 08

BOUNDARY LEGEND

Project Boundary

Parcel Boundaries

N

PROJECT DATA

TRENCH LENGTH:	10,873 FT
SERVICE DROPS:	227
POWER POLE REMOVAL:	58
TRANSFORMER COUNT:	23
ESTIMATED COST:	$ 8,214,970

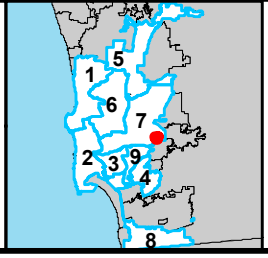

SanGIS
THIS MAP/DATA IS PROVIDED WITHOUT WARRANTY OF ANY KIND, EITHER EXPRESSED OR IMPLIED, INCLUDING BUT NOT LIMITED TO, THE IMPLIED WARRANTIES OF MERCHANTABILITY AND FITNESS FOR A PARTICULAR PURPOSE.

COUNCIL DISTRICT 7
NEIGHBORHOOD: LAKE MURRAY
PLANNING COMMUNITY: NAVAJO

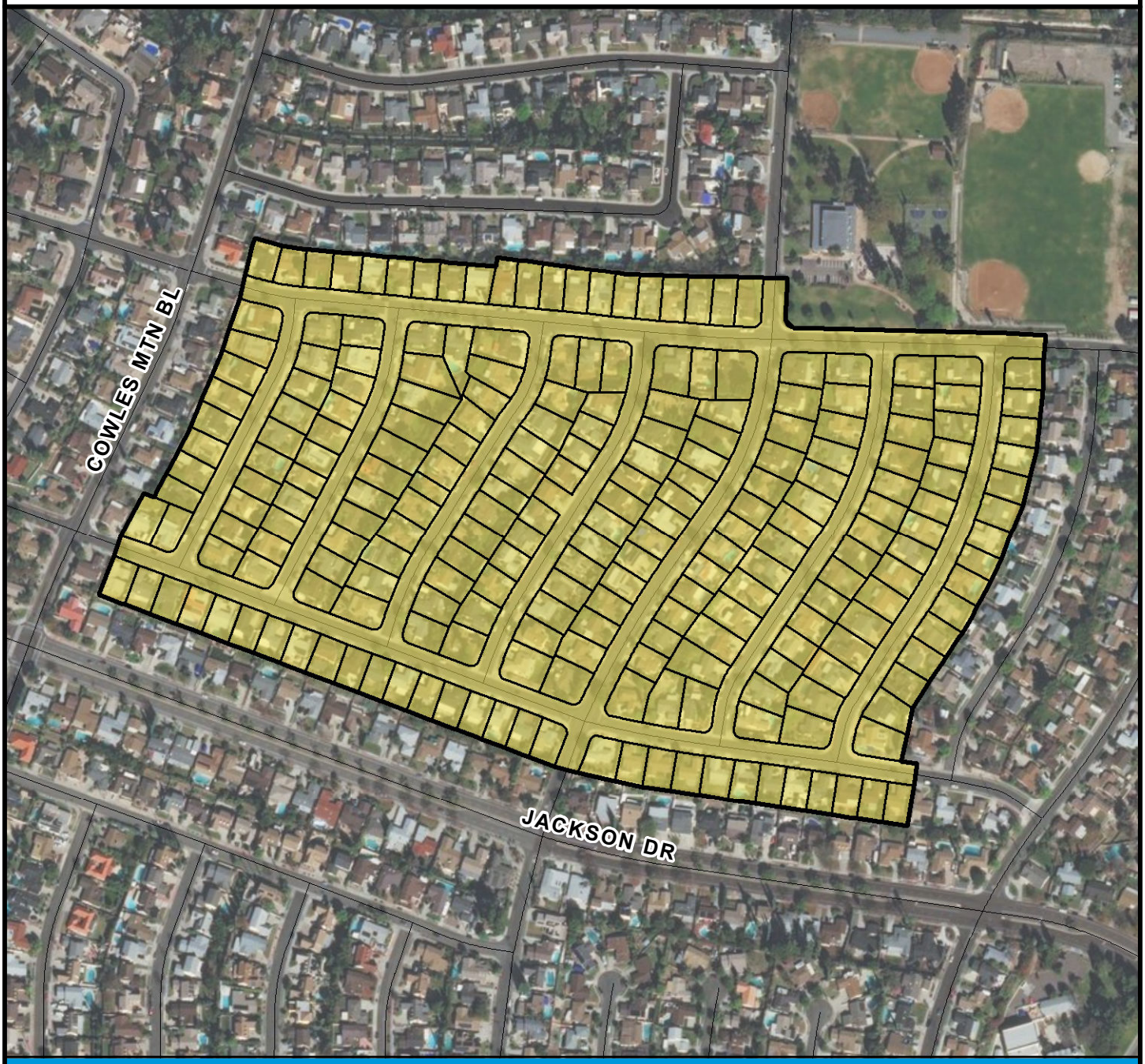

SURCHARGE PROJECT
LAMU-09: LAKE MURRAY 09

BOUNDARY LEGEND

Project Boundary

Parcel Boundaries

N

PROJECT DATA

TRENCH LENGTH:	10,868 FT
SERVICE DROPS:	231
POWER POLE REMOVAL:	55
TRANSFORMER COUNT:	19
ESTIMATED COST:	$ 8,113,762

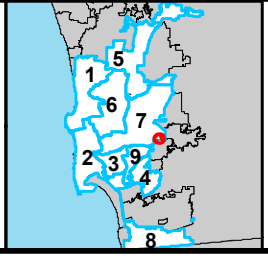

SanGIS
THIS MAP/DATA IS PROVIDED WITHOUT WARRANTY OF ANY KIND, EITHER EXPRESSED OR IMPLIED, INCLUDING BUT NOT LIMITED TO, THE IMPLIED WARRANTIES OF MERCHANTABILITY AND FITNESS FOR A PARTICULAR PURPOSE.

COUNCIL DISTRICT 7
NEIGHBORHOOD: LAKE MURRAY
PLANNING COMMUNITY: NAVAJO



SURCHARGE PROJECT
LAMU-10: LAKE MURRAY 10

BOUNDARY LEGEND

Project Boundary

Parcel Boundaries

N

PROJECT DATA

TRENCH LENGTH:	9,714 FT
SERVICE DROPS:	231
POWER POLE REMOVAL:	61
TRANSFORMER COUNT:	22
ESTIMATED COST:	$ 7,712,662

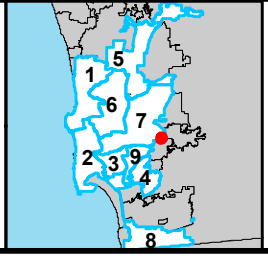

SanGIS
THIS MAP/DATA IS PROVIDED WITHOUT WARRANTY OF ANY KIND, EITHER EXPRESSED OR IMPLIED, INCLUDING BUT NOT LIMITED TO, THE IMPLIED WARRANTIES OF MERCHANTABILITY AND FITNESS FOR A PARTICULAR PURPOSE.

COUNCIL DISTRICT 7
NEIGHBORHOOD: LAKE MURRAY
PLANNING COMMUNITY: NAVAJO

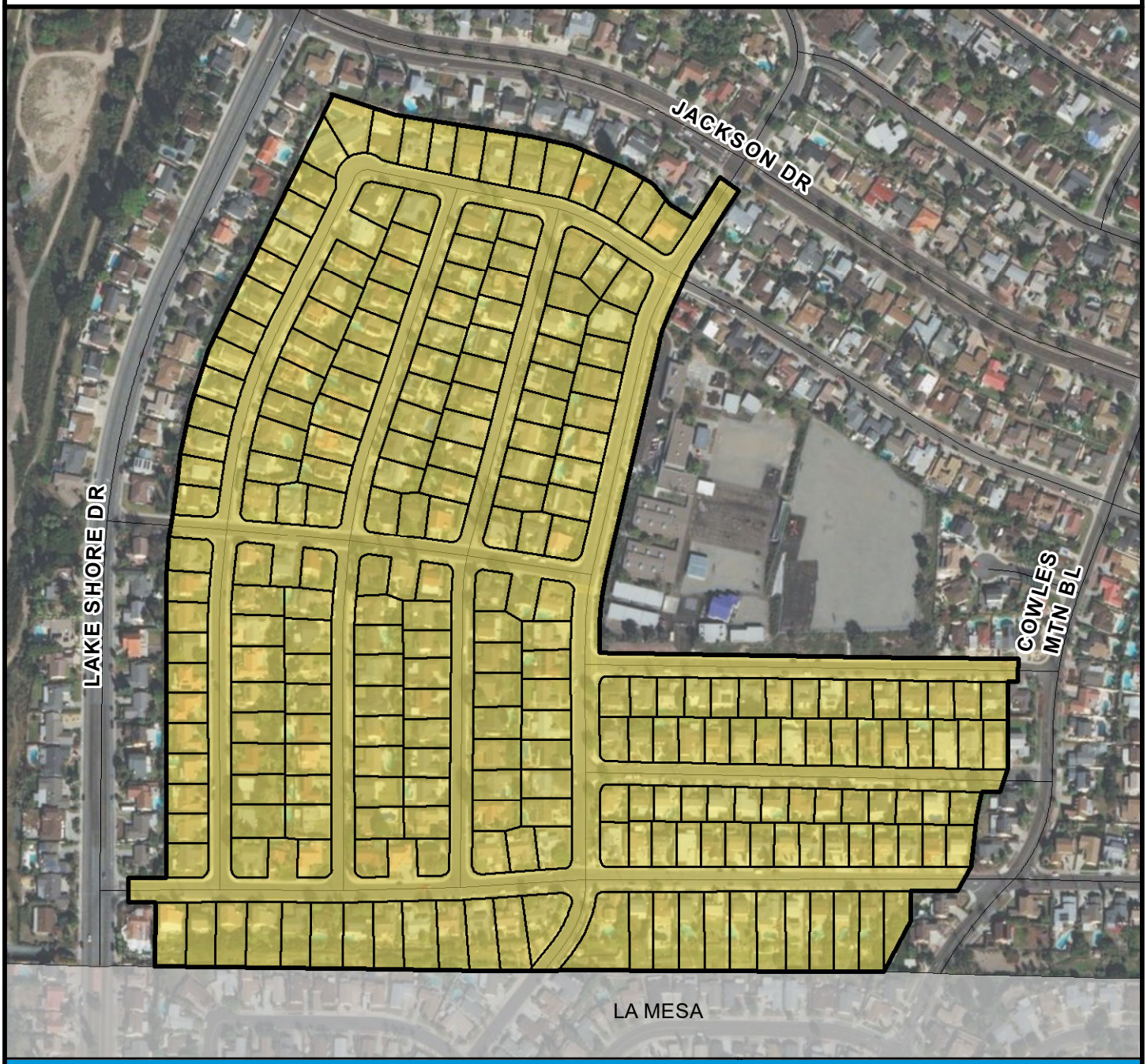

SURCHARGE PROJECT
LAMU-11: LAKE MURRAY 11

BOUNDARY LEGEND

Project Boundary

Parcel Boundaries

N

PROJECT DATA

TRENCH LENGTH:	13,122 FT
SERVICE DROPS:	246
POWER POLE REMOVAL:	57
TRANSFORMER COUNT:	26
ESTIMATED COST:	$ 9,450,441

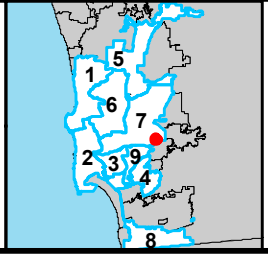

SanGIS
THIS MAP/DATA IS PROVIDED WITHOUT WARRANTY OF ANY KIND, EITHER EXPRESSED OR IMPLIED, INCLUDING BUT NOT LIMITED TO, THE IMPLIED WARRANTIES OF MERCHANTABILITY AND FITNESS FOR A PARTICULAR PURPOSE.

COUNCIL DISTRICT 7
NEIGHBORHOOD: LAKE MURRAY
PLANNING COMMUNITY: NAVAJO

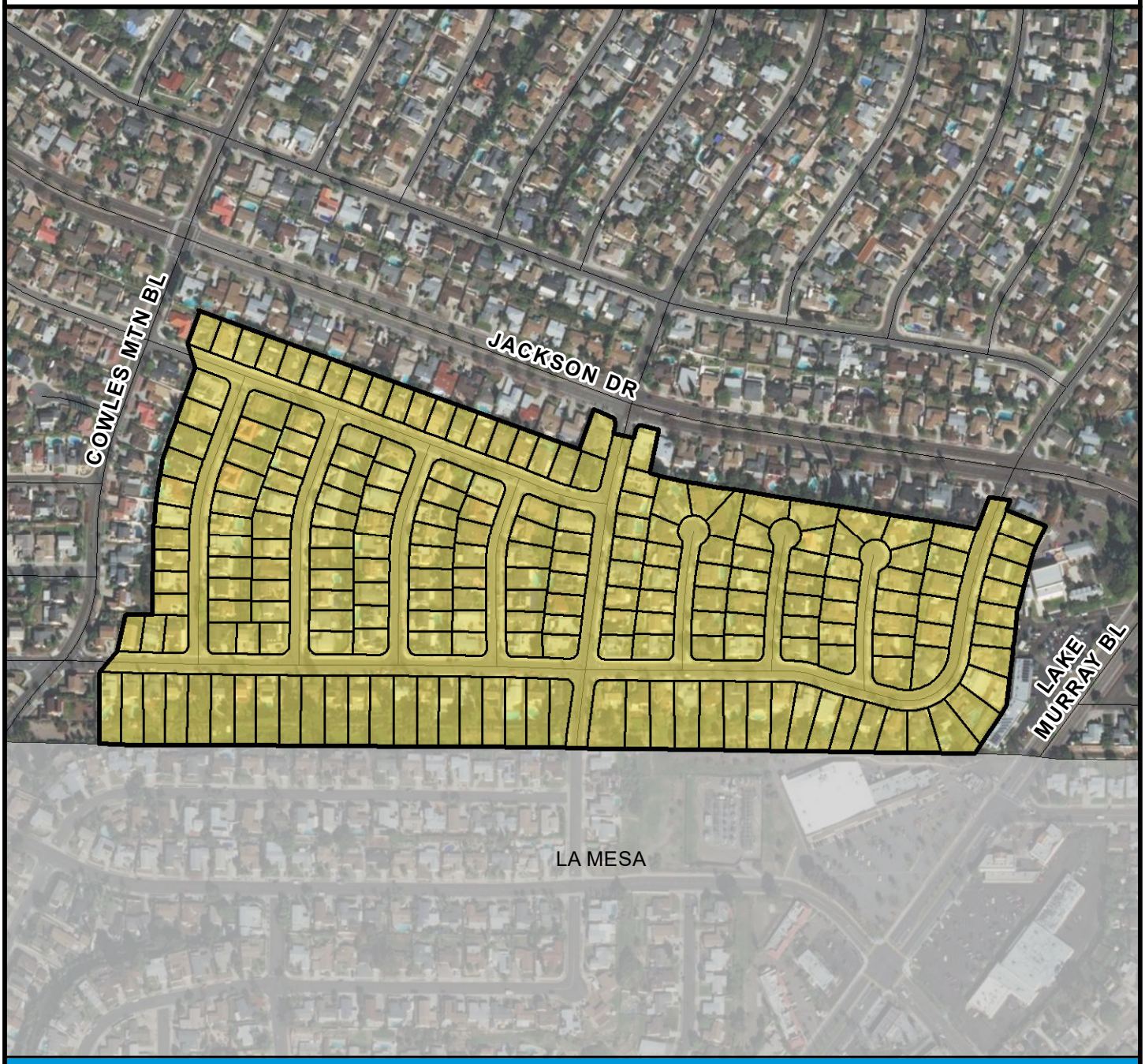

SURCHARGE PROJECT
LAMU-12: LAKE MURRAY 12

BOUNDARY LEGEND

Project Boundary

Parcel Boundaries

N

PROJECT DATA

TRENCH LENGTH:	10,317 FT
SERVICE DROPS:	209
POWER POLE REMOVAL:	53
TRANSFORMER COUNT:	18
ESTIMATED COST:	$ 7,628,260

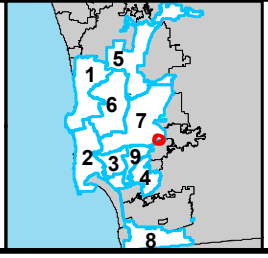

SanGIS
THIS MAP/DATA IS PROVIDED WITHOUT WARRANTY OF ANY KIND, EITHER EXPRESSED OR IMPLIED, INCLUDING BUT NOT LIMITED TO, THE IMPLIED WARRANTIES OF MERCHANTABILITY AND FITNESS FOR A PARTICULAR PURPOSE.

COUNCIL DISTRICT 7
NEIGHBORHOOD: LAKE MURRAY
PLANNING COMMUNITY: NAVAJO



SURCHARGE PROJECT
LAMU-13: LAKE MURRAY 13

BOUNDARY LEGEND

Project Boundary

Parcel Boundaries

N

PROJECT DATA

TRENCH LENGTH:	7,313 FT
SERVICE DROPS:	199
POWER POLE REMOVAL:	59
TRANSFORMER COUNT:	19
ESTIMATED COST:	$ 6,241,444

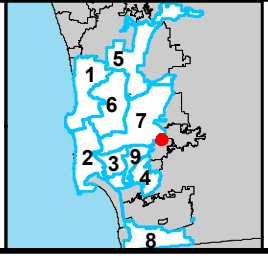

SanGIS
THIS MAP/DATA IS PROVIDED WITHOUT WARRANTY OF ANY KIND, EITHER EXPRESSED OR IMPLIED, INCLUDING BUT NOT LIMITED TO, THE IMPLIED WARRANTIES OF MERCHANTABILITY AND FITNESS FOR A PARTICULAR PURPOSE.

COUNCIL DISTRICT 7
NEIGHBORHOOD: LAKE MURRAY
PLANNING COMMUNITY: NAVAJO



SURCHARGE PROJECT
LAMU-14: LAKE MURRAY 14

BOUNDARY LEGEND

Project Boundary

Parcel Boundaries

N

PROJECT DATA

TRENCH LENGTH:	6,585 FT
SERVICE DROPS:	188
POWER POLE REMOVAL:	49
TRANSFORMER COUNT:	13
ESTIMATED COST:	$ 5,594,926

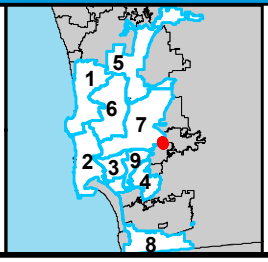

SanGIS
THIS MAP/DATA IS PROVIDED WITHOUT WARRANTY OF ANY KIND, EITHER EXPRESSED OR IMPLIED, INCLUDING BUT NOT LIMITED TO, THE IMPLIED WARRANTIES OF MERCHANTABILITY AND FITNESS FOR A PARTICULAR PURPOSE.

COUNCIL DISTRICT 7
NEIGHBORHOOD: LAKE MURRAY
PLANNING COMMUNITY: NAVAJO

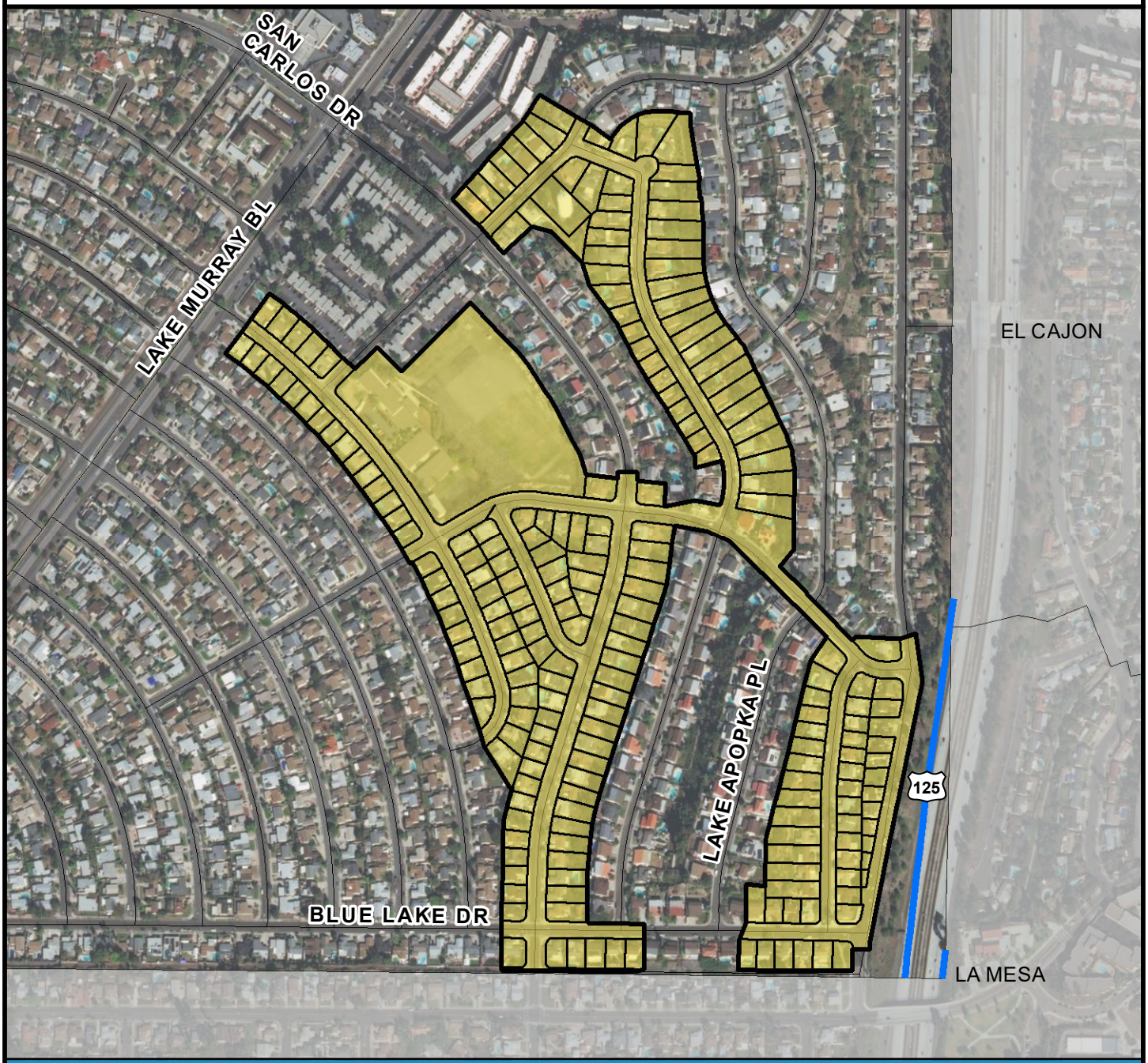

SURCHARGE PROJECT
LAMU-15: LAKE MURRAY 15

BOUNDARY LEGEND

N

Project Boundary

Parcel Boundaries

PROJECT DATA

TRENCH LENGTH:	9,730 FT
SERVICE DROPS:	216
POWER POLE REMOVAL:	70
TRANSFORMER COUNT:	16
ESTIMATED COST:	$ 7,436,302

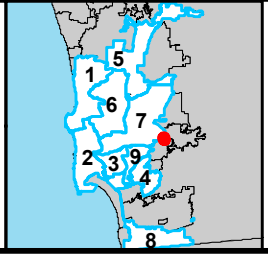

SanGIS
THIS MAP/DATA IS PROVIDED WITHOUT WARRANTY OF ANY KIND, EITHER EXPRESSED OR IMPLIED, INCLUDING BUT NOT LIMITED TO, THE IMPLIED WARRANTIES OF MERCHANTABILITY AND FITNESS FOR A PARTICULAR PURPOSE.

COUNCIL DISTRICT 7
NEIGHBORHOOD: LAKE MURRAY
PLANNING COMMUNITY: NAVAJO

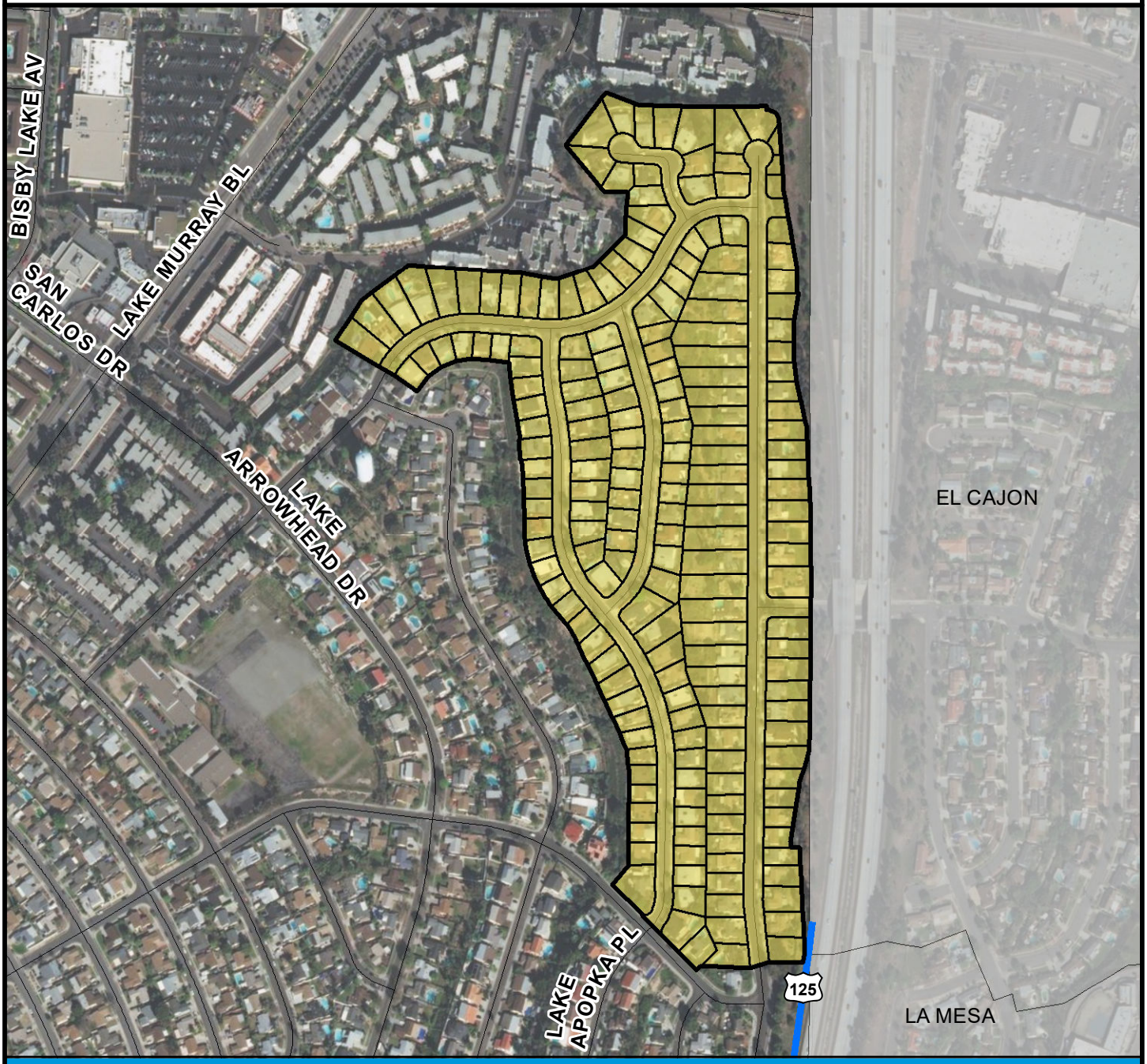

SURCHARGE PROJECT
LAMU-16: LAKE MURRAY 16

BOUNDARY LEGEND

Project Boundary

Parcel Boundaries

N

PROJECT DATA

TRENCH LENGTH:	7,137 FT
SERVICE DROPS:	196
POWER POLE REMOVAL:	41
TRANSFORMER COUNT:	17
ESTIMATED COST:	$ 6,013,133

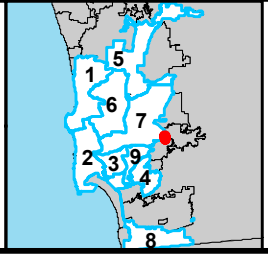

SanGIS
THIS MAP/DATA IS PROVIDED WITHOUT WARRANTY OF ANY KIND, EITHER EXPRESSED OR IMPLIED, INCLUDING BUT NOT LIMITED TO, THE IMPLIED WARRANTIES OF MERCHANTABILITY AND FITNESS FOR A PARTICULAR PURPOSE.

COUNCIL DISTRICT 7
NEIGHBORHOOD: LAKE MURRAY
PLANNING COMMUNITY: NAVAJO

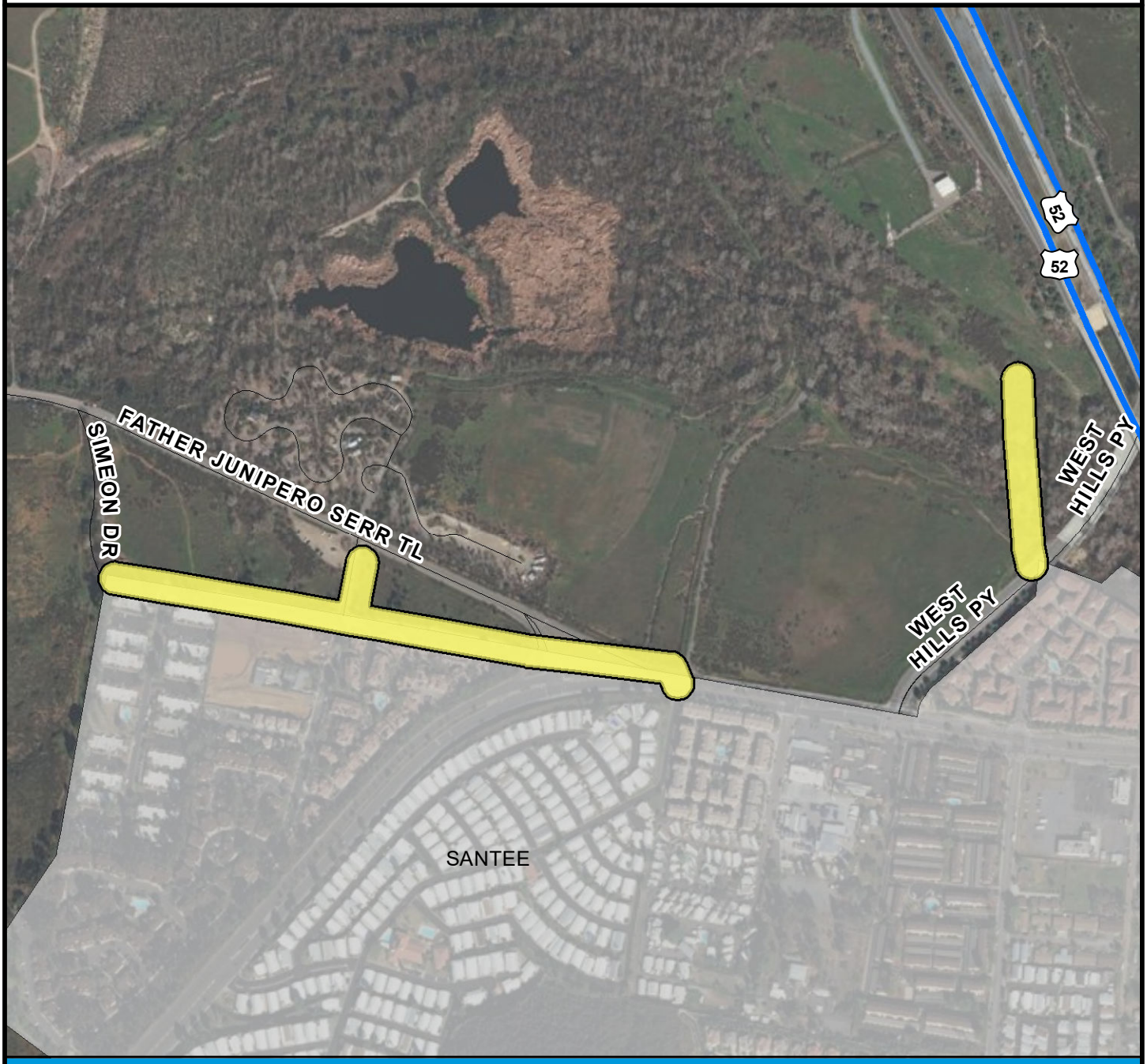

SURCHARGE PROJECT
LAMU-S1: LAKE MURRAY SEGMENT 01

BOUNDARY LEGEND

Project Boundary

Parcel Boundaries

N

PROJECT DATA

TRENCH LENGTH:	3,162 FT
SERVICE DROPS:	0
POWER POLE REMOVAL:	15
TRANSFORMER COUNT:	3
ESTIMATED COST:	$ 1,713,480

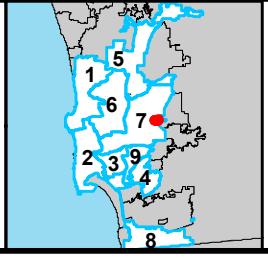

SanGIS
THIS MAP/DATA IS PROVIDED WITHOUT WARRANTY OF ANY KIND, EITHER EXPRESSED OR IMPLIED, INCLUDING BUT NOT LIMITED TO, THE IMPLIED WARRANTIES OF MERCHANTABILITY AND FITNESS FOR A PARTICULAR PURPOSE.

COUNCIL DISTRICT 7
NEIGHBORHOOD: LAKE MURRAY
PLANNING COMMUNITY: NAVAJO



SURCHARGE PROJECT
LAMU-S2: LAKE MURRAY SEGMENT 02

BOUNDARY LEGEND

Project Boundary

Parcel Boundaries

N

PROJECT DATA

TRENCH LENGTH:	2,232 FT
SERVICE DROPS:	1
POWER POLE REMOVAL:	6
TRANSFORMER COUNT:	0
ESTIMATED COST:	$ 1,190,862

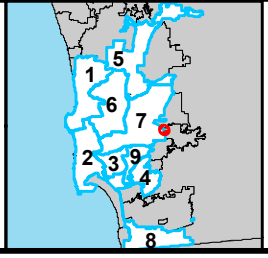

SanGIS
THIS MAP/DATA IS PROVIDED WITHOUT WARRANTY OF ANY KIND, EITHER EXPRESSED OR IMPLIED, INCLUDING BUT NOT LIMITED TO, THE IMPLIED WARRANTIES OF MERCHANTABILITY AND FITNESS FOR A PARTICULAR PURPOSE.

COUNCIL DISTRICT 7
NEIGHBORHOOD: LAKE MURRAY
PLANNING COMMUNITY: NAVAJO



SURCHARGE PROJECT
LAMU-S3: LAKE MURRAY SEGMENT 03

BOUNDARY LEGEND

Project Boundary

Parcel Boundaries

N

PROJECT DATA

TRENCH LENGTH:		539 FT
SERVICE DROPS:		1
POWER POLE REMOVAL:		7
TRANSFORMER COUNT:		2
ESTIMATED COST:	$	518,222

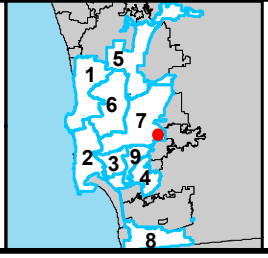

SanGIS
THIS MAP/DATA IS PROVIDED WITHOUT WARRANTY OF ANY KIND, EITHER EXPRESSED OR IMPLIED, INCLUDING BUT NOT LIMITED TO, THE IMPLIED WARRANTIES OF MERCHANTABILITY AND FITNESS FOR A PARTICULAR PURPOSE.

COUNCIL DISTRICT 7
NEIGHBORHOOD: LINDA VISTA
KEYED MAP

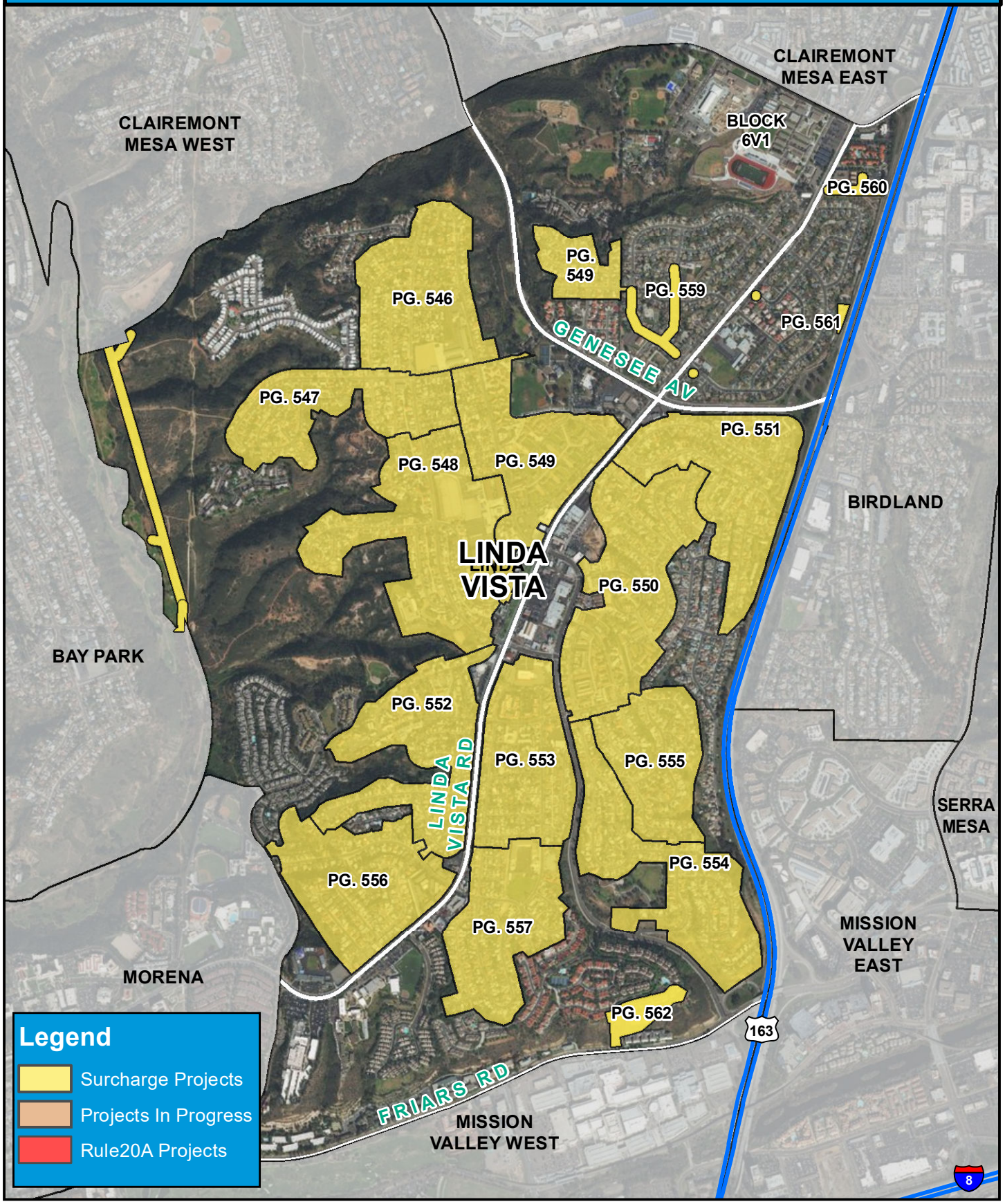

COUNCIL DISTRICT 7
NEIGHBORHOOD: LINDA VISTA
PLANNING COMMUNITY: LINDA VISTA

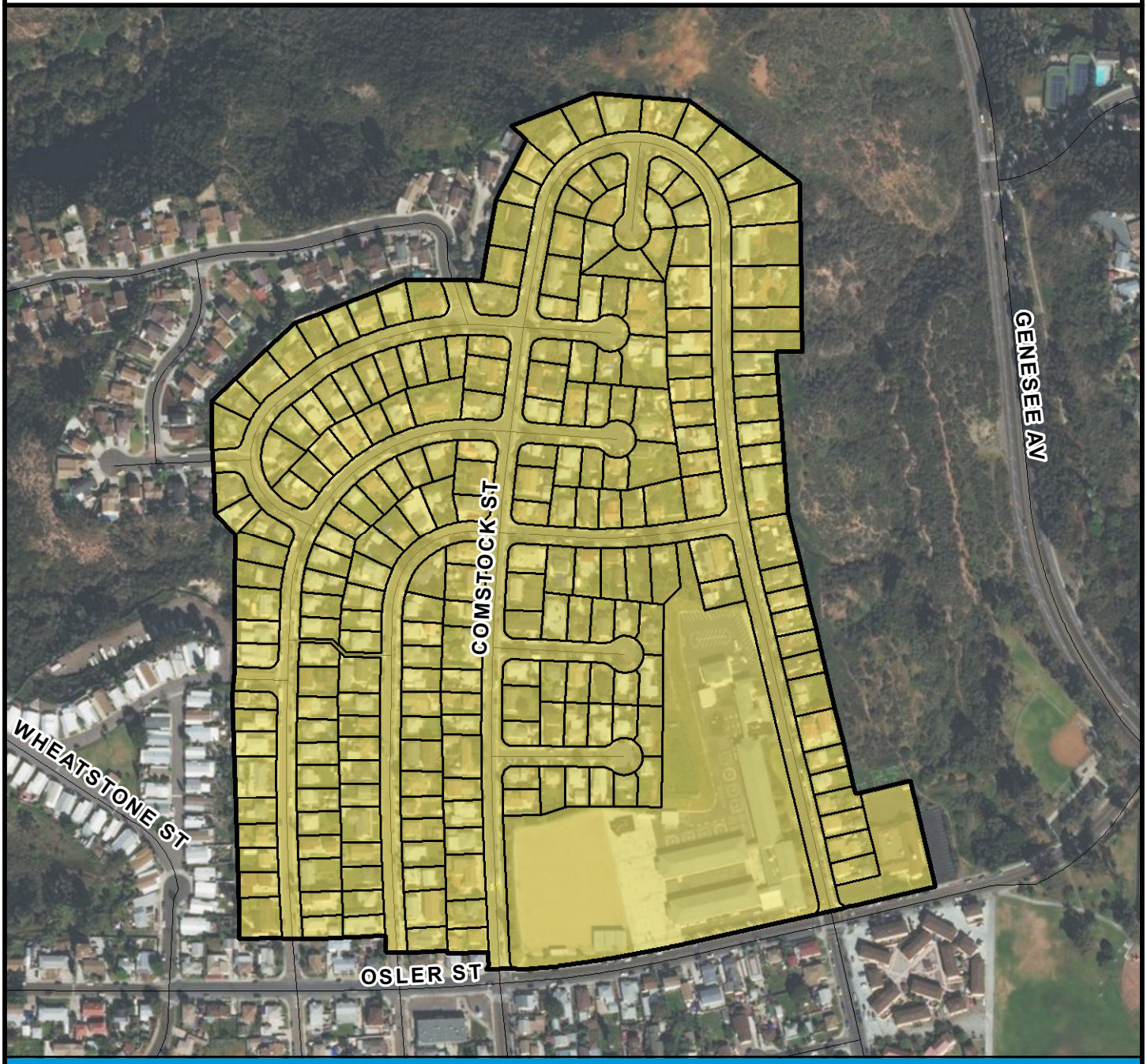

SURCHARGE PROJECT
VSTA-01: LINDA VISTA 01

BOUNDARY LEGEND

- Project Boundary
- Parcel Boundaries

N

PROJECT DATA

TRENCH LENGTH:	10,119 FT
SERVICE DROPS:	243
POWER POLE REMOVAL:	96
TRANSFORMER COUNT:	24
ESTIMATED COST:	$ 8,188,372

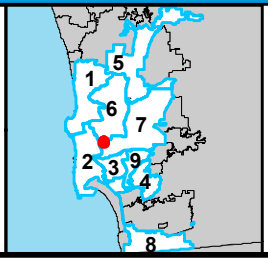

SanGIS
THIS MAP/DATA IS PROVIDED WITHOUT WARRANTY OF ANY KIND, EITHER EXPRESSED OR IMPLIED, INCLUDING BUT NOT LIMITED TO, THE IMPLIED WARRANTIES OF MERCHANTABILITY AND FITNESS FOR A PARTICULAR PURPOSE.

COUNCIL DISTRICT 7
NEIGHBORHOOD: LINDA VISTA
PLANNING COMMUNITY: LINDA VISTA

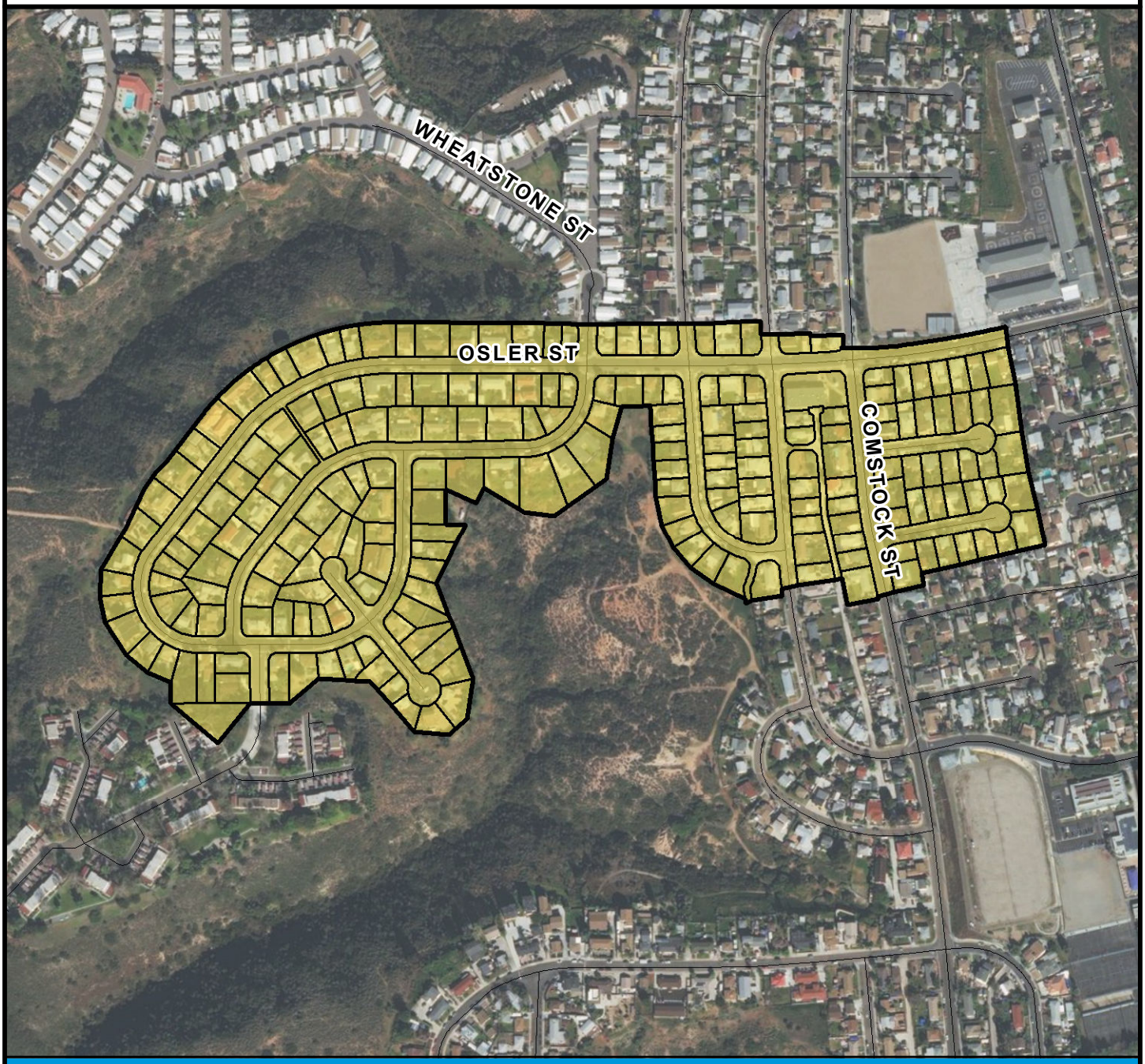

SURCHARGE PROJECT
VSTA-02: LINDA VISTA 02

BOUNDARY LEGEND

Project Boundary

Parcel Boundaries

N

PROJECT DATA

TRENCH LENGTH:	10,414 FT
SERVICE DROPS:	210
POWER POLE REMOVAL:	93
TRANSFORMER COUNT:	23
ESTIMATED COST:	$ 7,921,716

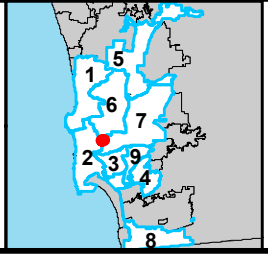

SanGIS
THIS MAP/DATA IS PROVIDED WITHOUT WARRANTY OF ANY KIND, EITHER EXPRESSED OR IMPLIED, INCLUDING BUT NOT LIMITED TO, THE IMPLIED WARRANTIES OF MERCHANTABILITY AND FITNESS FOR A PARTICULAR PURPOSE.

COUNCIL DISTRICT 7
NEIGHBORHOOD: LINDA VISTA
PLANNING COMMUNITY: LINDA VISTA

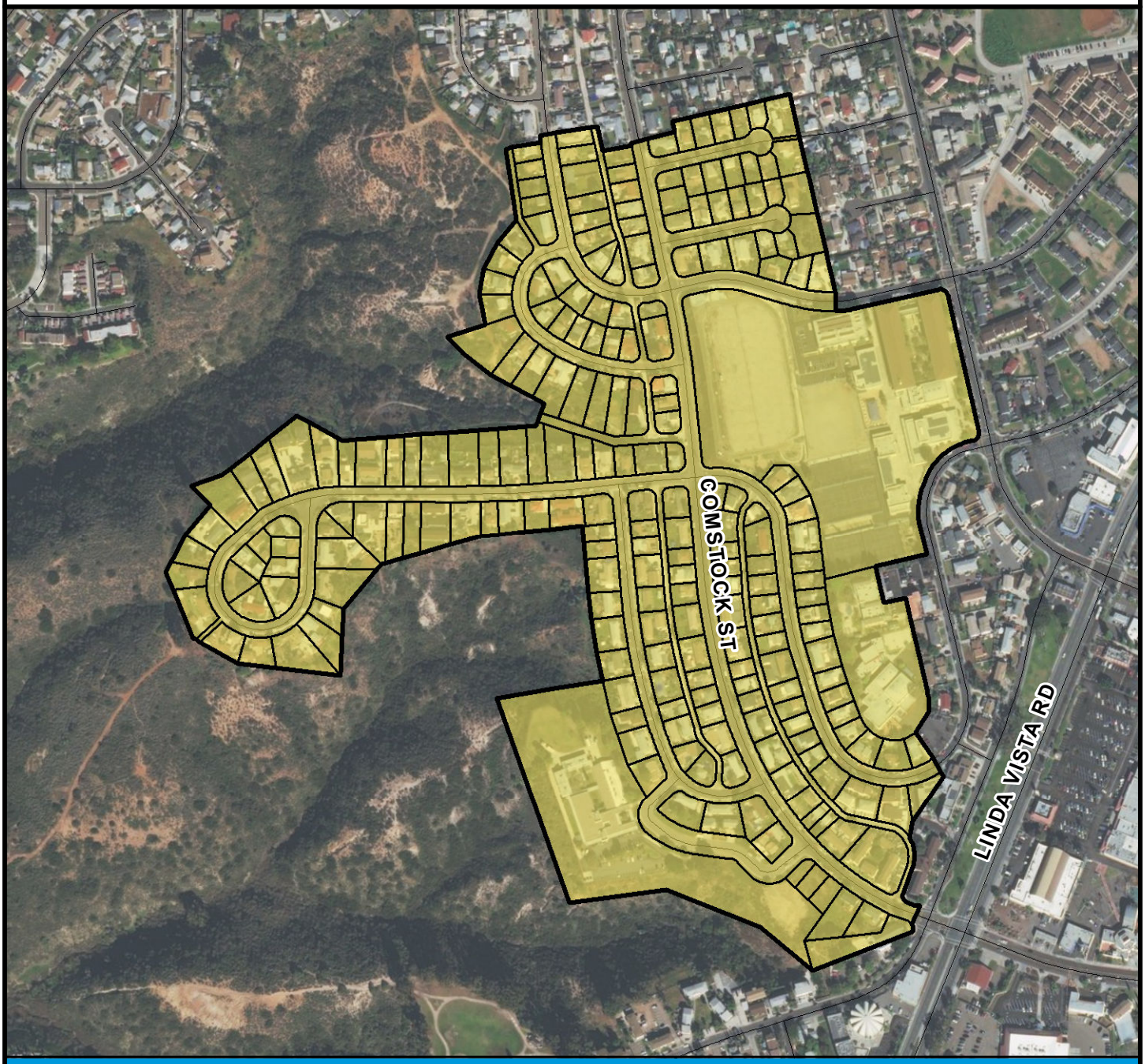

SURCHARGE PROJECT
VSTA-03: LINDA VISTA 03

BOUNDARY LEGEND

Project Boundary

Parcel Boundaries

N

PROJECT DATA

TRENCH LENGTH:	11,949 FT
SERVICE DROPS:	228
POWER POLE REMOVAL:	112
TRANSFORMER COUNT:	20
ESTIMATED COST:	$ 8,770,002

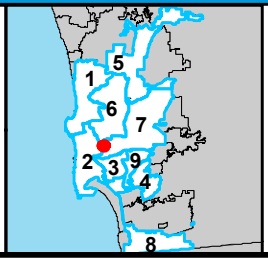

SanGIS
THIS MAP/DATA IS PROVIDED WITHOUT WARRANTY OF ANY KIND, EITHER EXPRESSED OR IMPLIED, INCLUDING BUT NOT LIMITED TO, THE IMPLIED WARRANTIES OF MERCHANTABILITY AND FITNESS FOR A PARTICULAR PURPOSE.

COUNCIL DISTRICT 7
NEIGHBORHOOD: LINDA VISTA
PLANNING COMMUNITY: LINDA VISTA

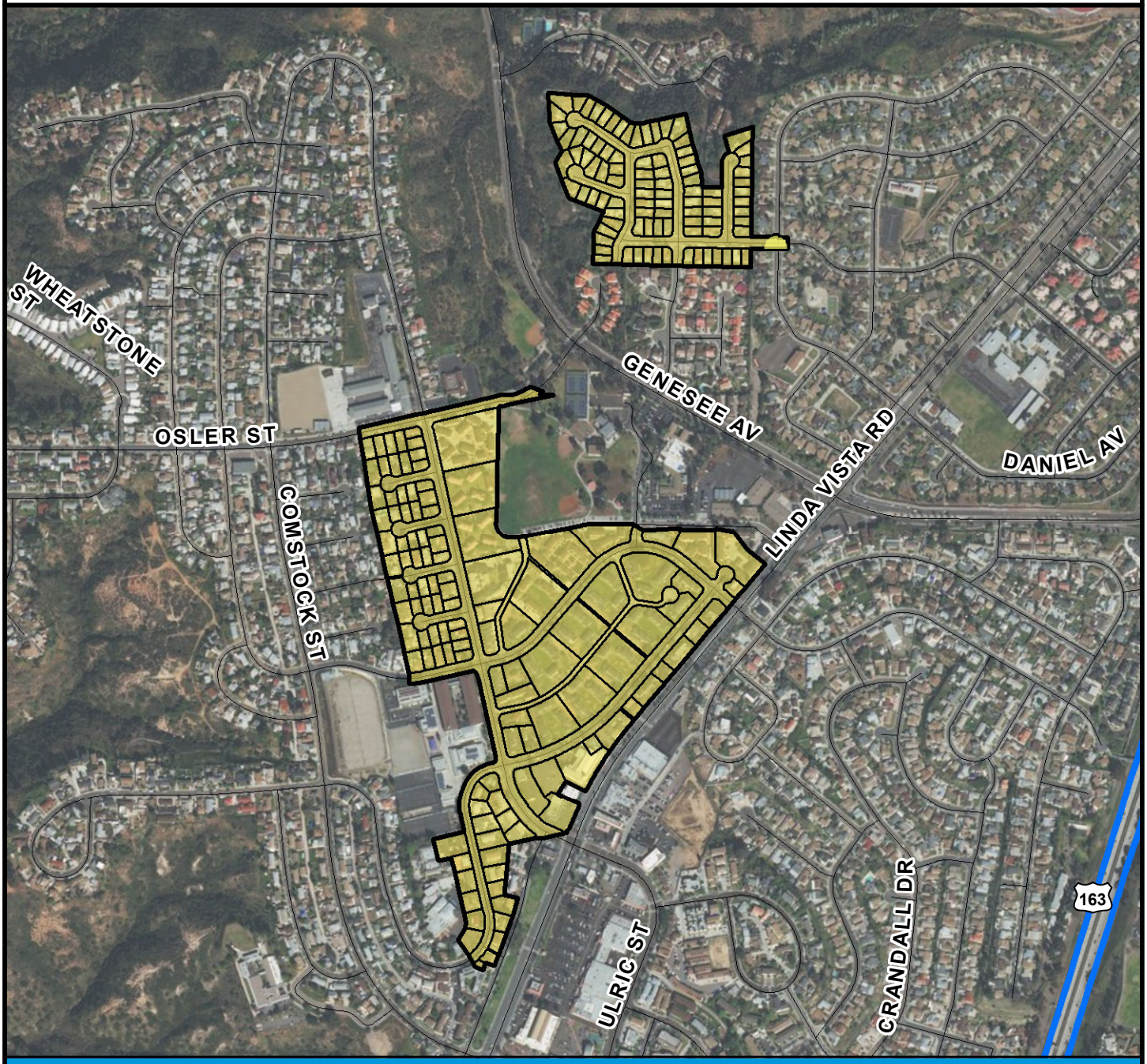

SURCHARGE PROJECT
VSTA-04: LINDA VISTA 04

BOUNDARY LEGEND

Project Boundary

Parcel Boundaries

N

PROJECT DATA

TRENCH LENGTH:	15,400 FT
SERVICE DROPS:	213
POWER POLE REMOVAL:	152
TRANSFORMER COUNT:	27
ESTIMATED COST:	$ 10,492,547

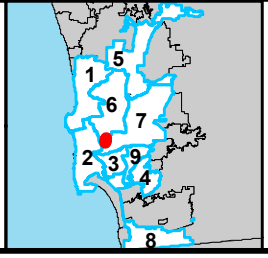

SanGIS
THIS MAP/DATA IS PROVIDED WITHOUT WARRANTY OF ANY KIND, EITHER EXPRESSED OR IMPLIED, INCLUDING BUT NOT LIMITED TO, THE IMPLIED WARRANTIES OF MERCHANTABILITY AND FITNESS FOR A PARTICULAR PURPOSE.

COUNCIL DISTRICT 7
NEIGHBORHOOD: LINDA VISTA
PLANNING COMMUNITY: LINDA VISTA

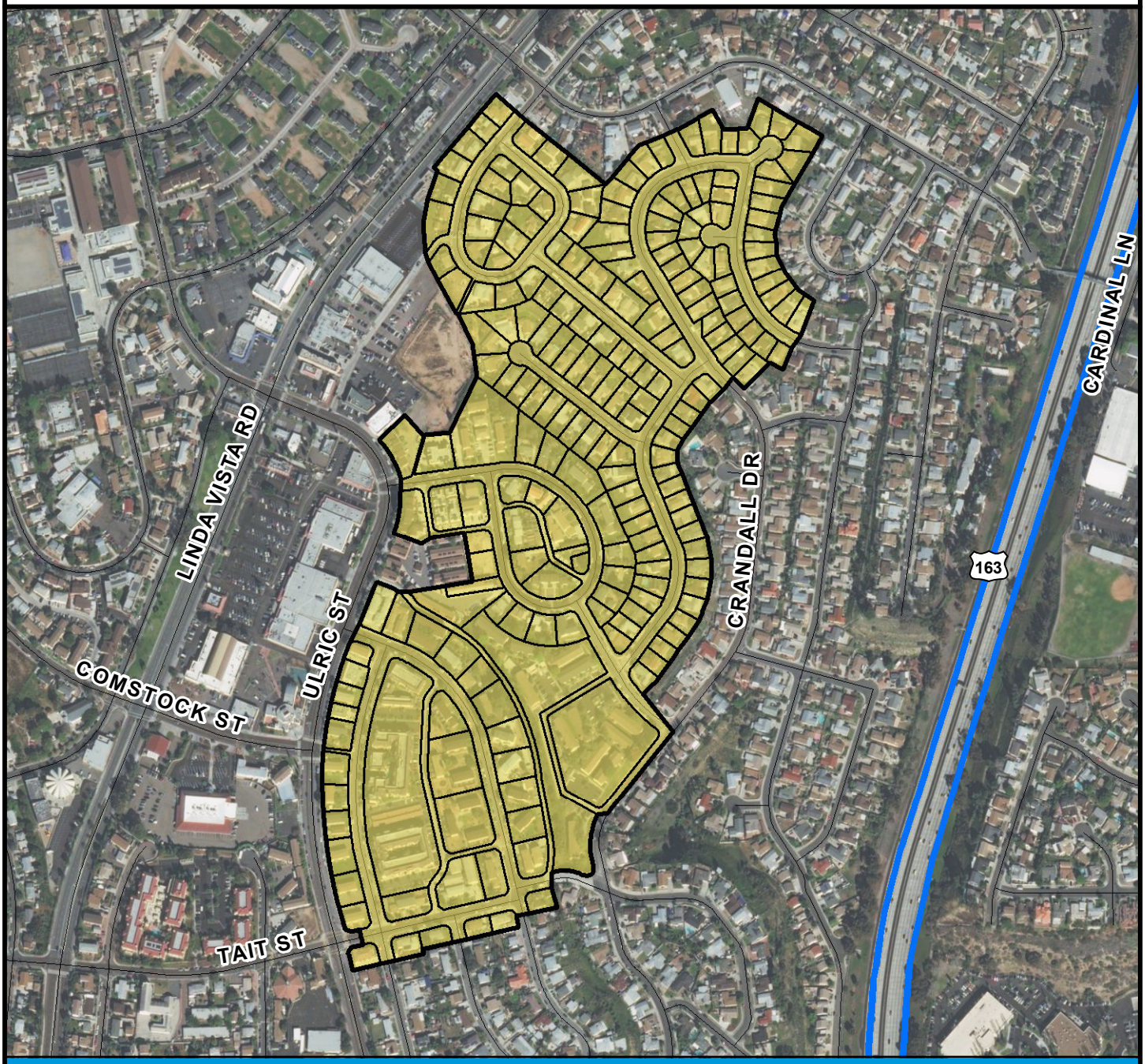

SURCHARGE PROJECT
VSTA-05: LINDA VISTA 05

BOUNDARY LEGEND

Project Boundary

Parcel Boundaries

N

PROJECT DATA

TRENCH LENGTH:	11,471 FT
SERVICE DROPS:	219
POWER POLE REMOVAL:	77
TRANSFORMER COUNT:	19
ESTIMATED COST:	$ 8,356,336

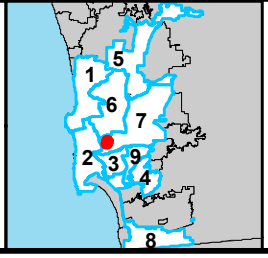

SanGIS
THIS MAP/DATA IS PROVIDED WITHOUT WARRANTY OF ANY KIND, EITHER EXPRESSED OR IMPLIED, INCLUDING BUT NOT LIMITED TO, THE IMPLIED WARRANTIES OF MERCHANTABILITY AND FITNESS FOR A PARTICULAR PURPOSE.

COUNCIL DISTRICT 7
NEIGHBORHOOD: LINDA VISTA
PLANNING COMMUNITY: LINDA VISTA

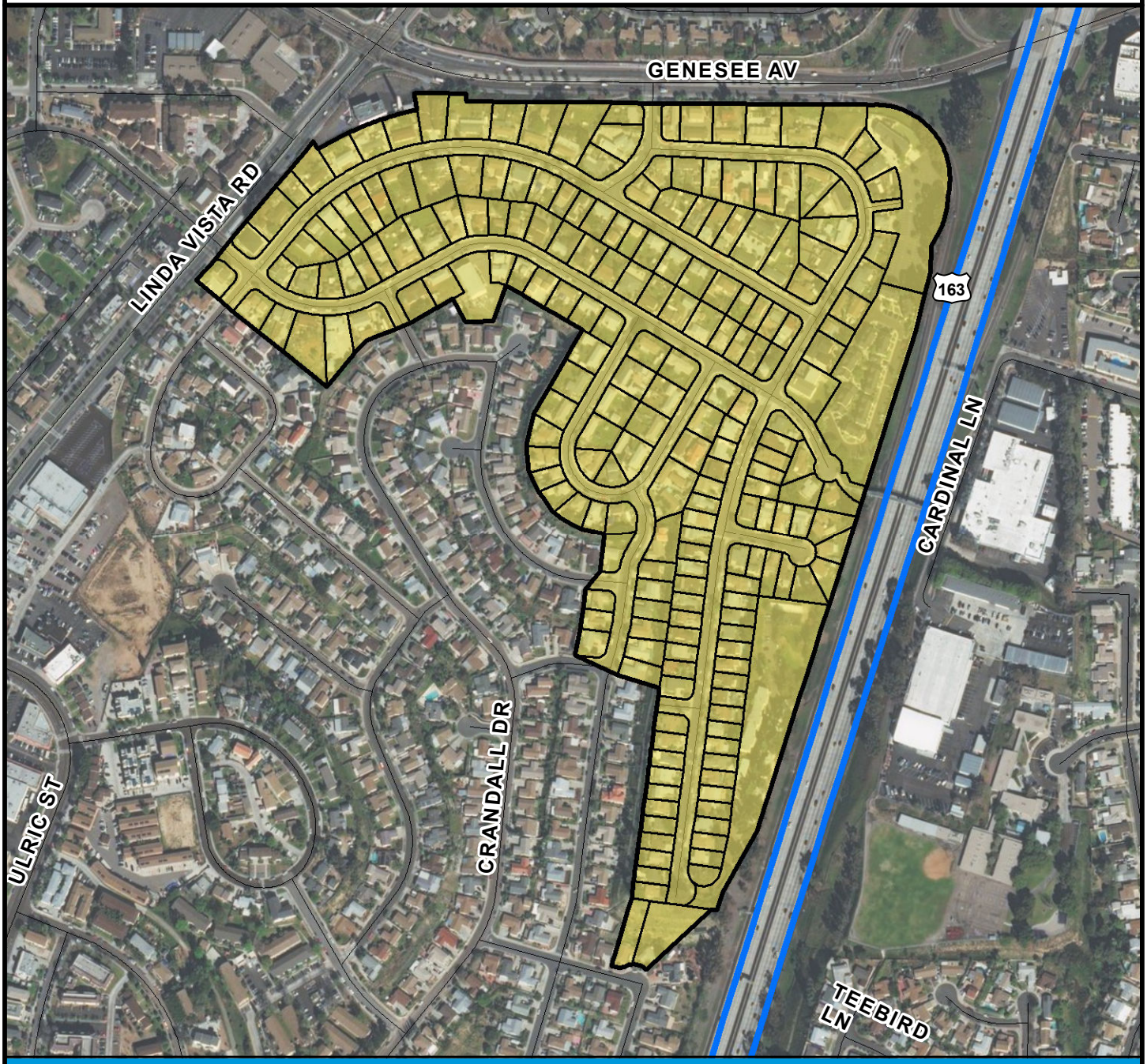

SURCHARGE PROJECT
VSTA-06: LINDA VISTA 06

BOUNDARY LEGEND

Project Boundary

Parcel Boundaries

N

PROJECT DATA

TRENCH LENGTH:	10,082 FT
SERVICE DROPS:	218
POWER POLE REMOVAL:	101
TRANSFORMER COUNT:	20
ESTIMATED COST:	$ 7,804,747

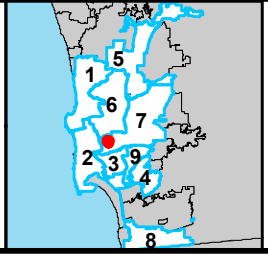

SanGIS
THIS MAP/DATA IS PROVIDED WITHOUT WARRANTY OF ANY KIND, EITHER EXPRESSED OR IMPLIED, INCLUDING BUT NOT LIMITED TO, THE IMPLIED WARRANTIES OF MERCHANTABILITY AND FITNESS FOR A PARTICULAR PURPOSE.

COUNCIL DISTRICT 7
NEIGHBORHOOD: LINDA VISTA
PLANNING COMMUNITY: LINDA VISTA

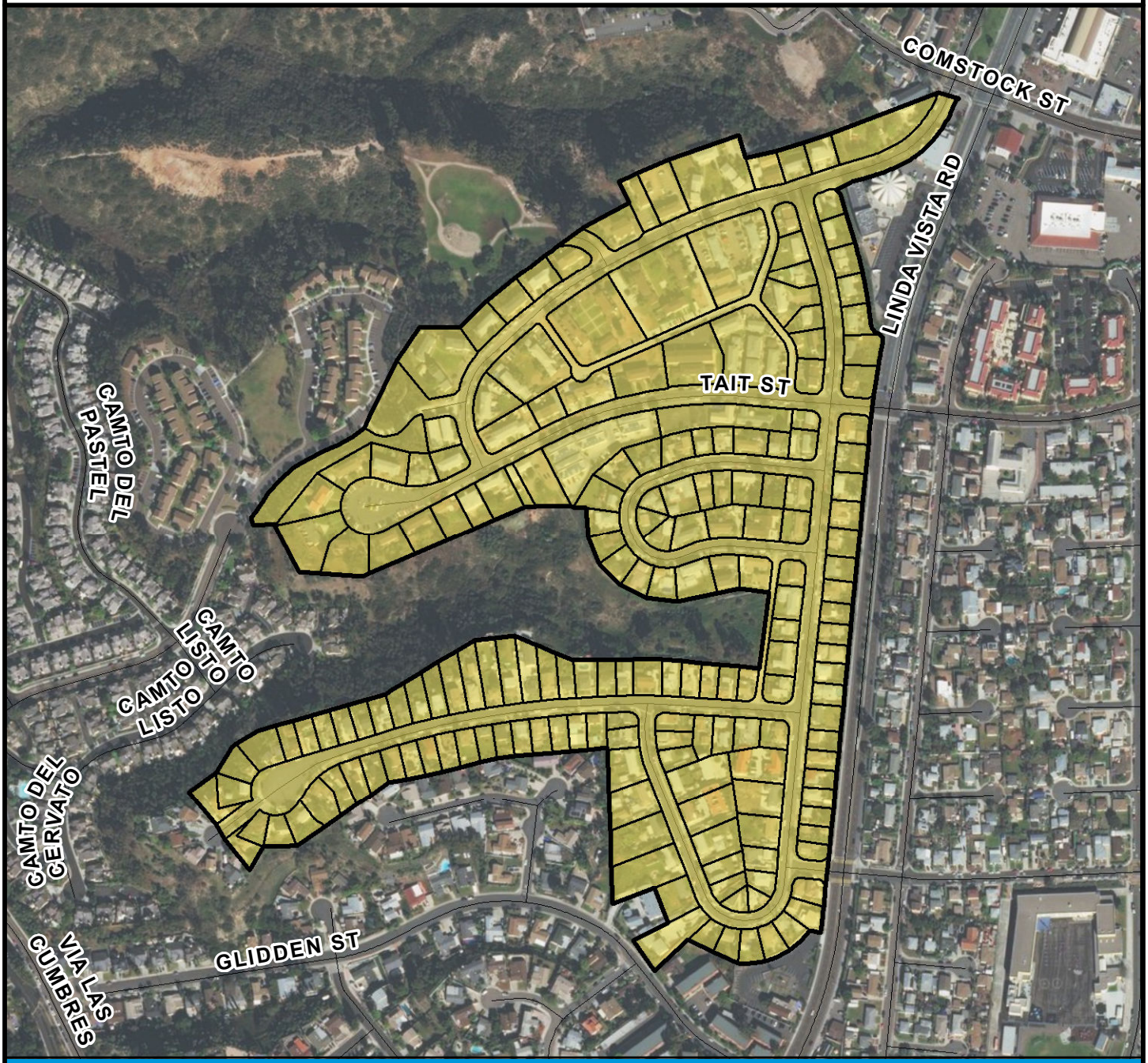

SURCHARGE PROJECT
VSTA-07: LINDA VISTA 07

BOUNDARY LEGEND

Project Boundary

Parcel Boundaries

N

PROJECT DATA

TRENCH LENGTH:	10,848 FT
SERVICE DROPS:	195
POWER POLE REMOVAL:	96
TRANSFORMER COUNT:	17
ESTIMATED COST:	$ 7,827,246

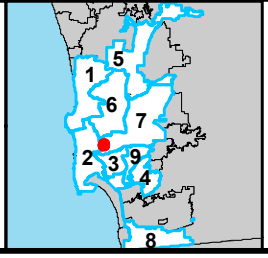

SanGIS
THIS MAP/DATA IS PROVIDED WITHOUT WARRANTY OF ANY KIND, EITHER EXPRESSED OR IMPLIED, INCLUDING BUT NOT LIMITED TO, THE IMPLIED WARRANTIES OF MERCHANTABILITY AND FITNESS FOR A PARTICULAR PURPOSE.

COUNCIL DISTRICT 7
NEIGHBORHOOD: LINDA VISTA
PLANNING COMMUNITY: LINDA VISTA

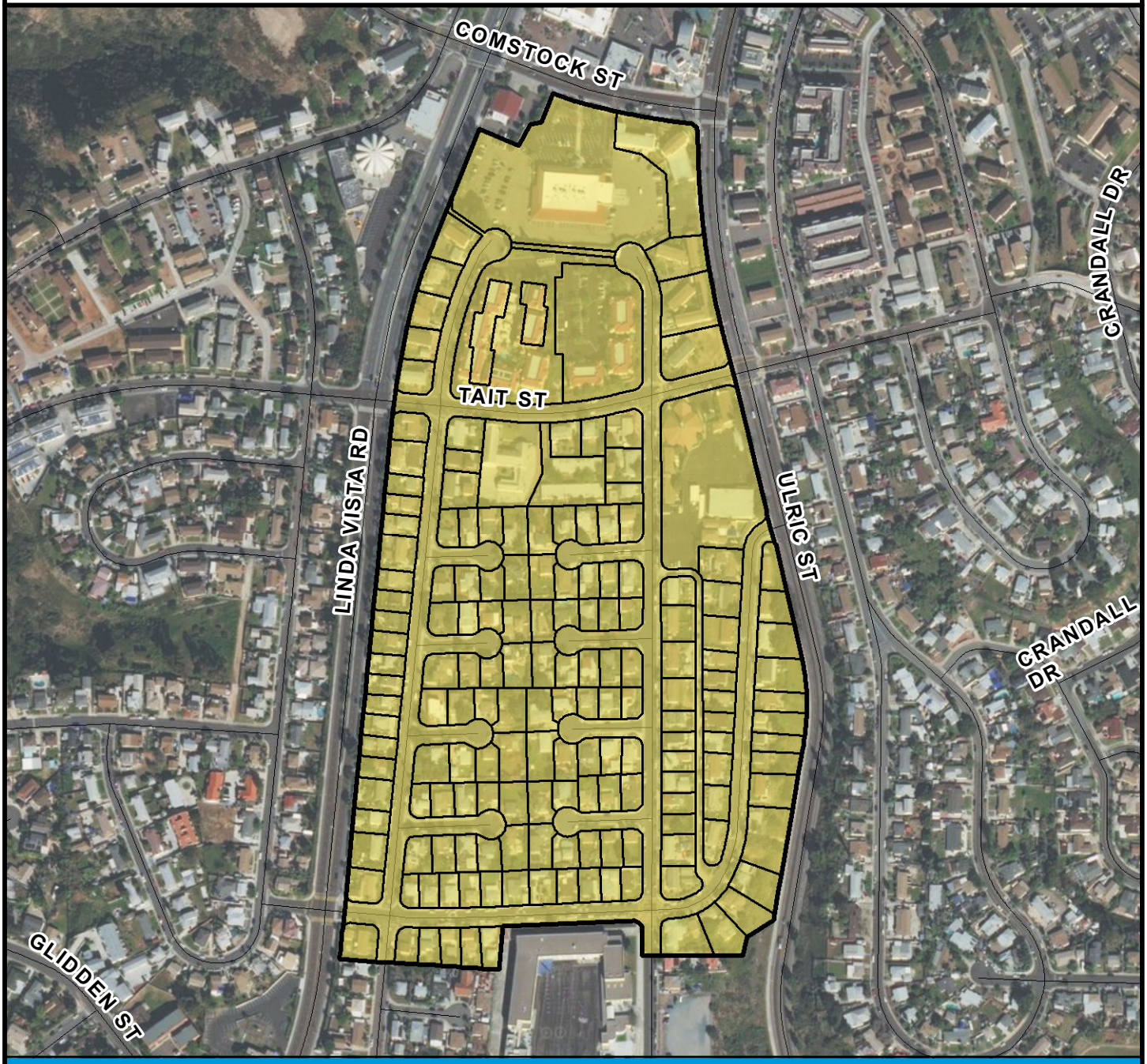

SURCHARGE PROJECT
VSTA-08: LINDA VISTA 08

BOUNDARY LEGEND

Project Boundary

Parcel Boundaries

N

PROJECT DATA

TRENCH LENGTH:	9,796 FT
SERVICE DROPS:	173
POWER POLE REMOVAL:	86
TRANSFORMER COUNT:	16
ESTIMATED COST:	$ 7,108,493

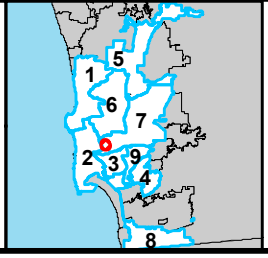

SanGIS

THIS MAP/DATA IS PROVIDED WITHOUT WARRANTY OF ANY KIND, EITHER EXPRESSED OR IMPLIED, INCLUDING BUT NOT LIMITED TO, THE IMPLIED WARRANTIES OF MERCHANTABILITY AND FITNESS FOR A PARTICULAR PURPOSE.

COUNCIL DISTRICT 7
NEIGHBORHOOD: LINDA VISTA
PLANNING COMMUNITY: LINDA VISTA

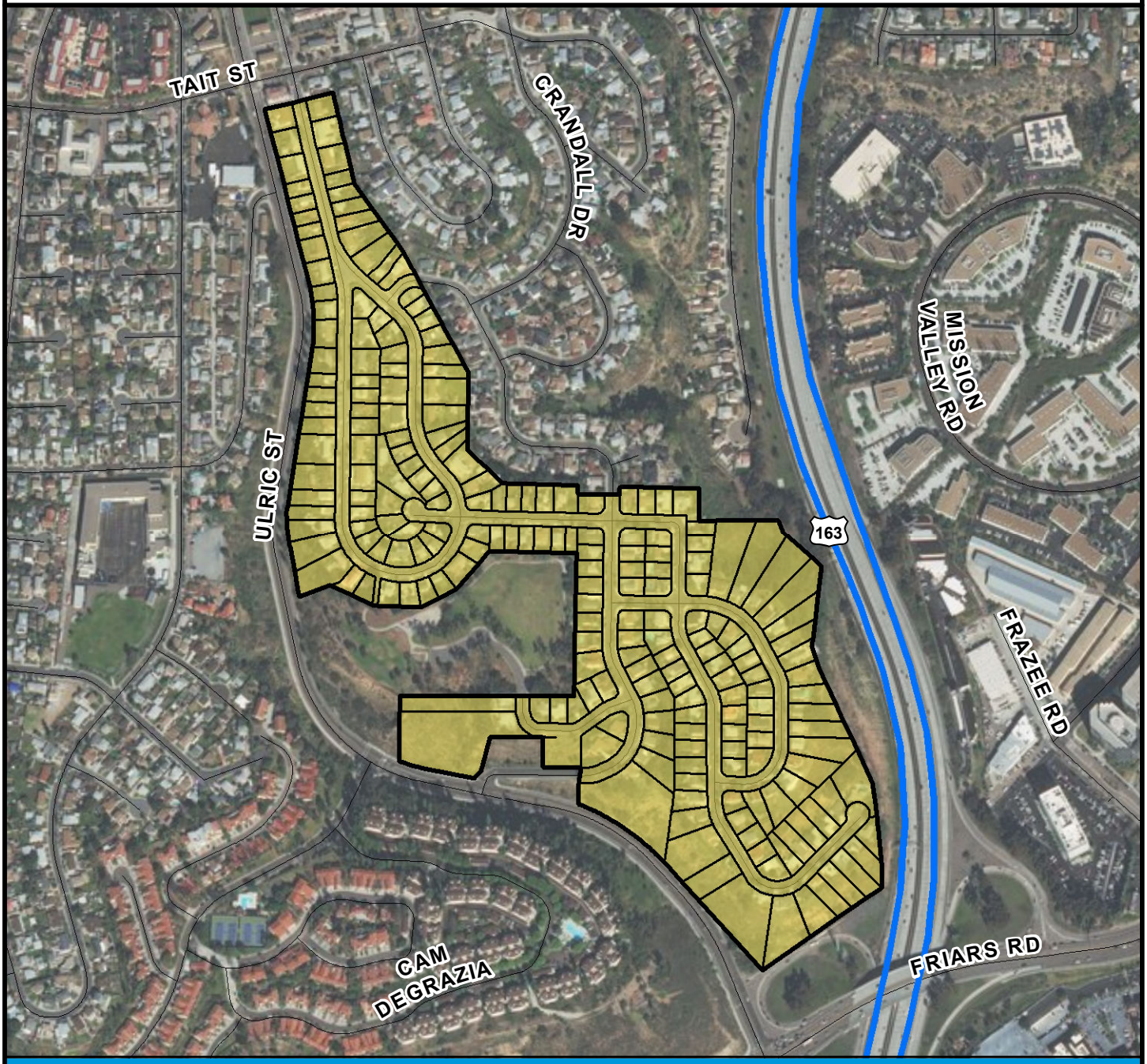

SURCHARGE PROJECT
VSTA-09: LINDA VISTA 09

BOUNDARY LEGEND

- Project Boundary
- Parcel Boundaries

N

PROJECT DATA

TRENCH LENGTH:	9,453 FT
SERVICE DROPS:	216
POWER POLE REMOVAL:	85
TRANSFORMER COUNT:	19
ESTIMATED COST:	$ 7,422,378

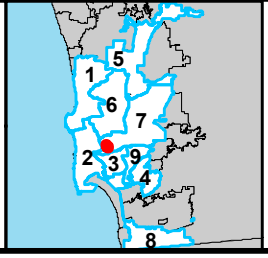

SanGIS
THIS MAP/DATA IS PROVIDED WITHOUT WARRANTY OF ANY KIND, EITHER EXPRESSED OR IMPLIED, INCLUDING BUT NOT LIMITED TO, THE IMPLIED WARRANTIES OF MERCHANTABILITY AND FITNESS FOR A PARTICULAR PURPOSE.

COUNCIL DISTRICT 7
NEIGHBORHOOD: LINDA VISTA
PLANNING COMMUNITY: LINDA VISTA

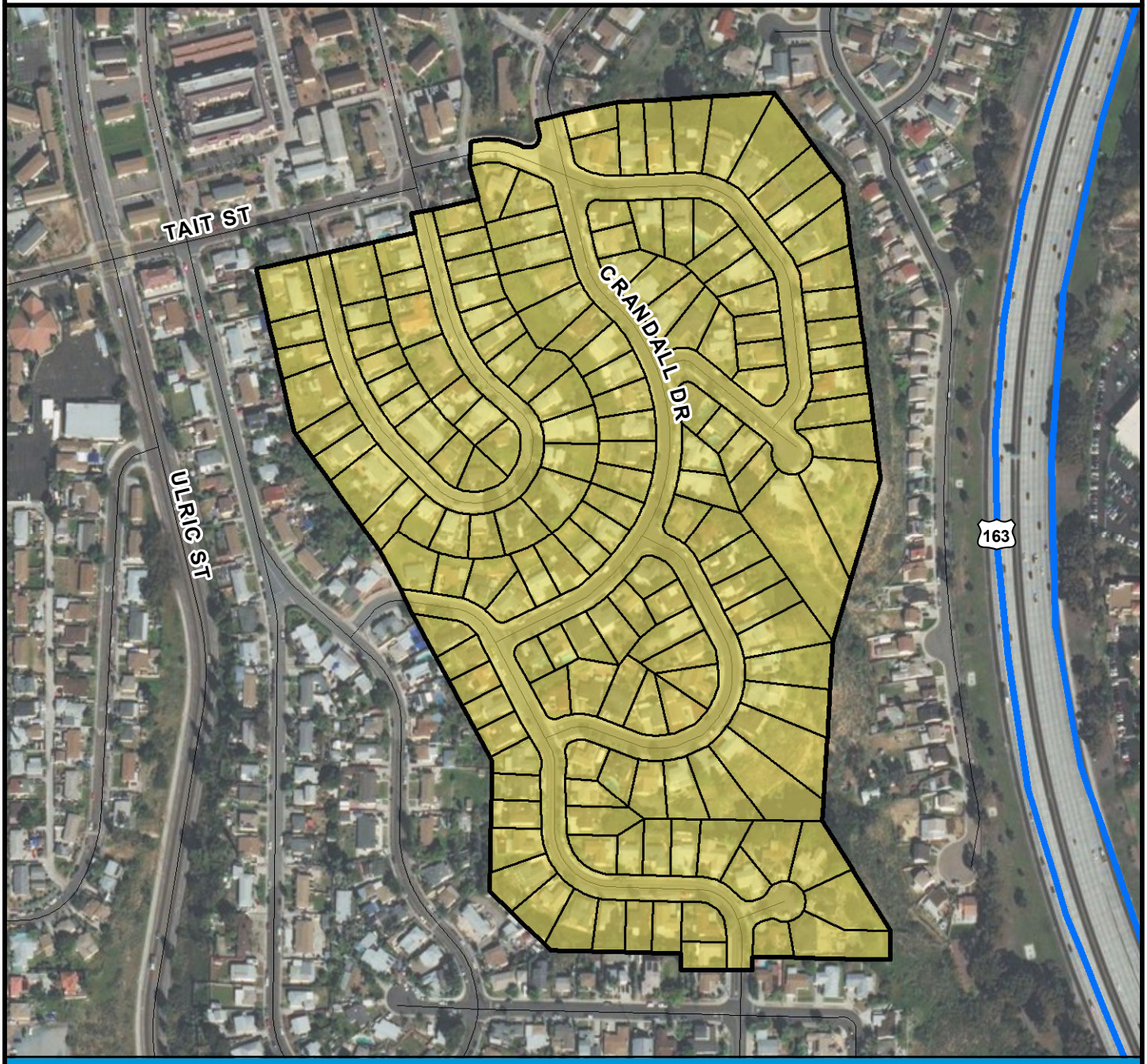

SURCHARGE PROJECT
VSTA-10: LINDA VISTA 10

BOUNDARY LEGEND

Project Boundary

Parcel Boundaries

N

PROJECT DATA

TRENCH LENGTH:	6,411 FT
SERVICE DROPS:	163
POWER POLE REMOVAL:	51
TRANSFORMER COUNT:	14
ESTIMATED COST:	$ 5,287,652

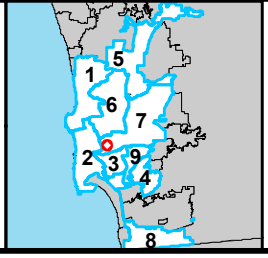

SanGIS
THIS MAP/DATA IS PROVIDED WITHOUT WARRANTY OF ANY KIND, EITHER EXPRESSED OR IMPLIED, INCLUDING BUT NOT LIMITED TO, THE IMPLIED WARRANTIES OF MERCHANTABILITY AND FITNESS FOR A PARTICULAR PURPOSE.

COUNCIL DISTRICT 7
NEIGHBORHOOD: LINDA VISTA
PLANNING COMMUNITY: LINDA VISTA

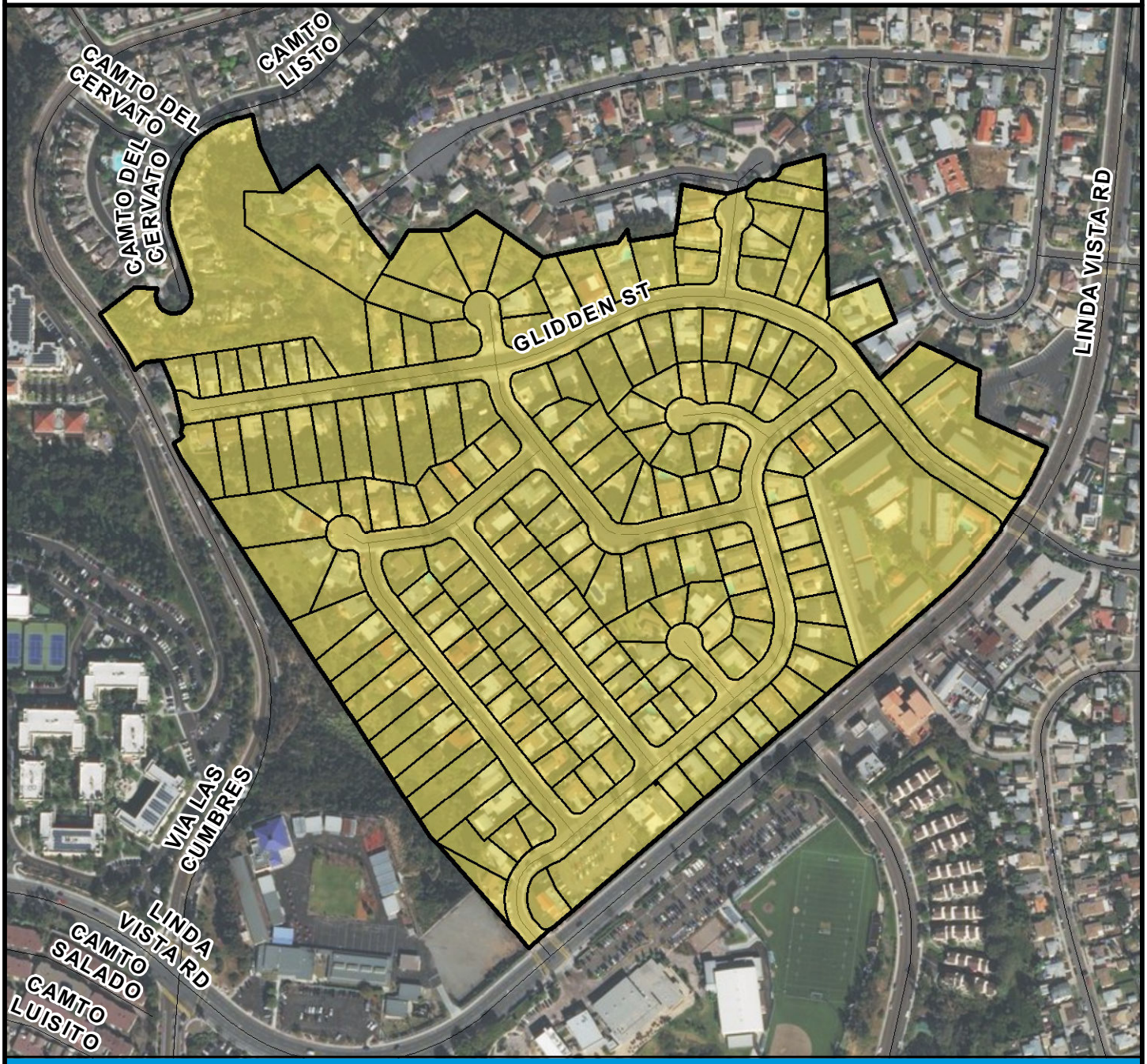

SURCHARGE PROJECT
VSTA-11: LINDA VISTA 11

BOUNDARY LEGEND

- Project Boundary
- Parcel Boundaries

N

PROJECT DATA

TRENCH LENGTH:	7,462 FT
SERVICE DROPS:	180
POWER POLE REMOVAL:	51
TRANSFORMER COUNT:	15
ESTIMATED COST:	$ 5,973,353

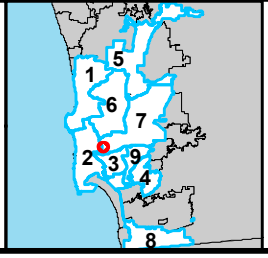

SanGIS
THIS MAP/DATA IS PROVIDED WITHOUT WARRANTY OF ANY KIND, EITHER EXPRESSED OR IMPLIED, INCLUDING BUT NOT LIMITED TO, THE IMPLIED WARRANTIES OF MERCHANTABILITY AND FITNESS FOR A PARTICULAR PURPOSE.

COUNCIL DISTRICT 7
NEIGHBORHOOD: LINDA VISTA
PLANNING COMMUNITY: LINDA VISTA

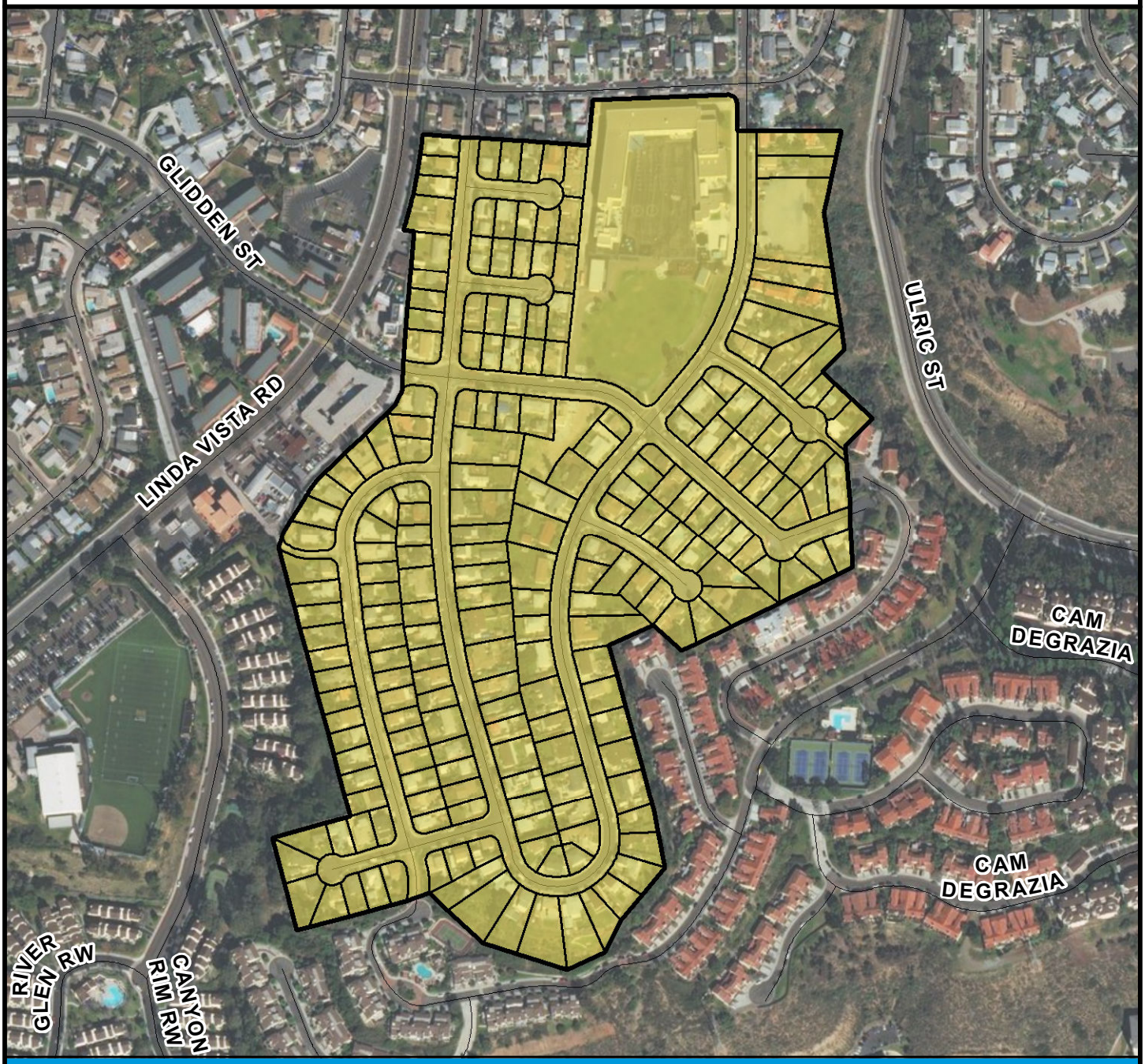

SURCHARGE PROJECT
VSTA-12: LINDA VISTA 12

BOUNDARY LEGEND

- Project Boundary
- Parcel Boundaries

N

PROJECT DATA

TRENCH LENGTH:	8,347 FT
SERVICE DROPS:	211
POWER POLE REMOVAL:	81
TRANSFORMER COUNT:	16
ESTIMATED COST:	$ 6,820,647

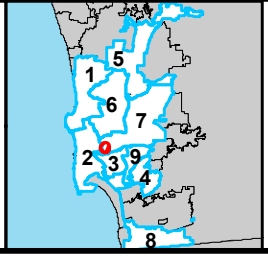

SanGIS
THIS MAP/DATA IS PROVIDED WITHOUT WARRANTY OF ANY KIND, EITHER EXPRESSED OR IMPLIED, INCLUDING BUT NOT LIMITED TO, THE IMPLIED WARRANTIES OF MERCHANTABILITY AND FITNESS FOR A PARTICULAR PURPOSE.

COUNCIL DISTRICT 7
NEIGHBORHOOD: LINDA VISTA
PLANNING COMMUNITY: LINDA VISTA

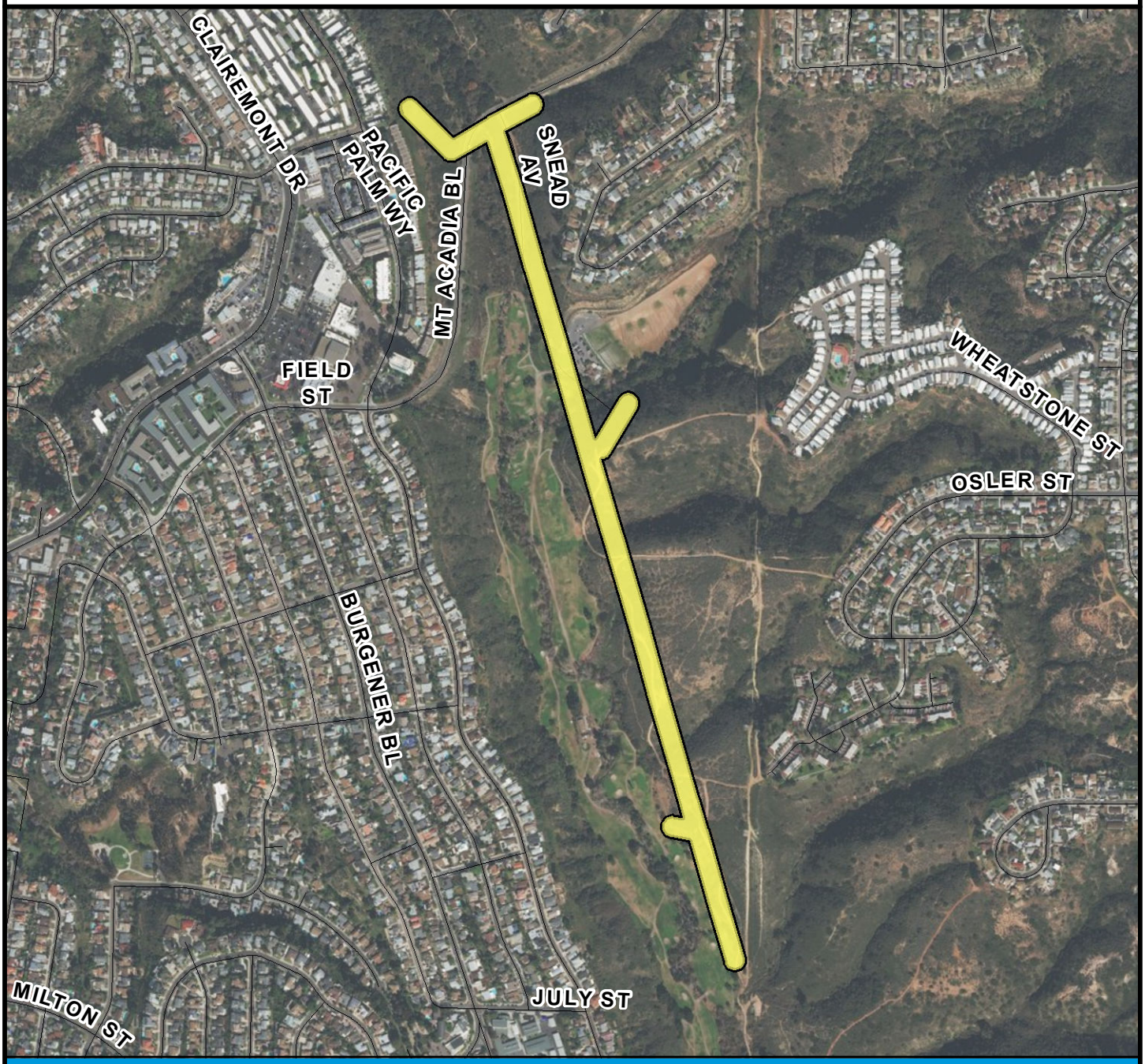

SURCHARGE PROJECT
VSTA-S1: LINDA VISTA SEGMENT 01

BOUNDARY LEGEND

Project Boundary

Parcel Boundaries

N

PROJECT DATA

TRENCH LENGTH:	6,764 FT
SERVICE DROPS:	0
POWER POLE REMOVAL:	17
TRANSFORMER COUNT:	1
ESTIMATED COST:	$ 3,252,864

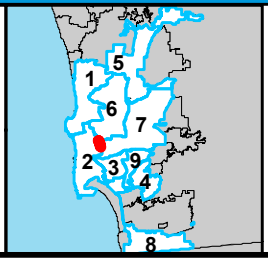

SanGIS
THIS MAP/DATA IS PROVIDED WITHOUT WARRANTY OF ANY KIND, EITHER EXPRESSED OR IMPLIED, INCLUDING BUT NOT LIMITED TO, THE IMPLIED WARRANTIES OF MERCHANTABILITY AND FITNESS FOR A PARTICULAR PURPOSE.

COUNCIL DISTRICT 7
NEIGHBORHOOD: LINDA VISTA
PLANNING COMMUNITY: LINDA VISTA

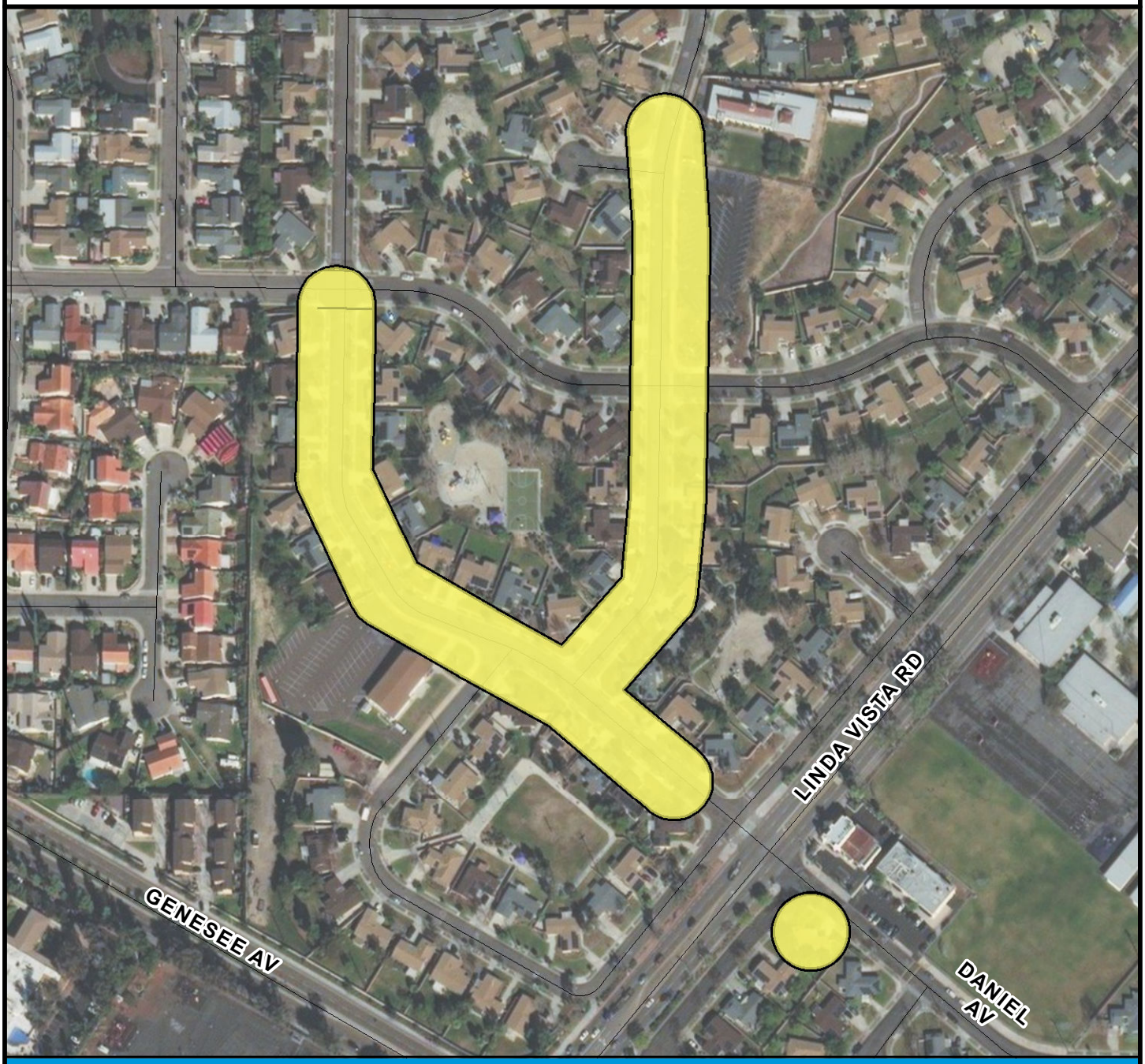

SURCHARGE PROJECT
VSTA-S2: LINDA VISTA SEGMENT 02

BOUNDARY LEGEND

Project Boundary

Parcel Boundaries

N

PROJECT DATA

TRENCH LENGTH:	2,120 FT
SERVICE DROPS:	0
POWER POLE REMOVAL:	15
TRANSFORMER COUNT:	3
ESTIMATED COST:	$ 1,246,263

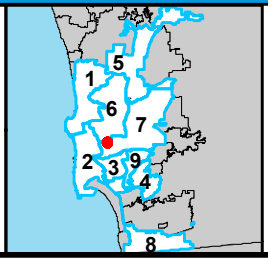

SanGIS
THIS MAP/DATA IS PROVIDED WITHOUT WARRANTY OF ANY KIND, EITHER EXPRESSED OR IMPLIED, INCLUDING BUT NOT LIMITED TO, THE IMPLIED WARRANTIES OF MERCHANTABILITY AND FITNESS FOR A PARTICULAR PURPOSE.

COUNCIL DISTRICT 7
NEIGHBORHOOD: LINDA VISTA
PLANNING COMMUNITY: LINDA VISTA



SURCHARGE PROJECT
VSTA-S3: LINDA VISTA SEGMENT 03

BOUNDARY LEGEND

Project Boundary

Parcel Boundaries

N

PROJECT DATA

TRENCH LENGTH:		874 FT
SERVICE DROPS:		1
POWER POLE REMOVAL:		8
TRANSFORMER COUNT:		3
ESTIMATED COST:	$	711,827

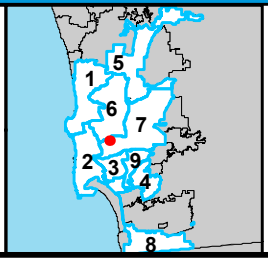

SanGIS
THIS MAP/DATA IS PROVIDED WITHOUT WARRANTY OF ANY KIND, EITHER EXPRESSED OR IMPLIED, INCLUDING BUT NOT LIMITED TO, THE IMPLIED WARRANTIES OF MERCHANTABILITY AND FITNESS FOR A PARTICULAR PURPOSE.

COUNCIL DISTRICT 7
NEIGHBORHOOD: LINDA VISTA
PLANNING COMMUNITY: LINDA VISTA

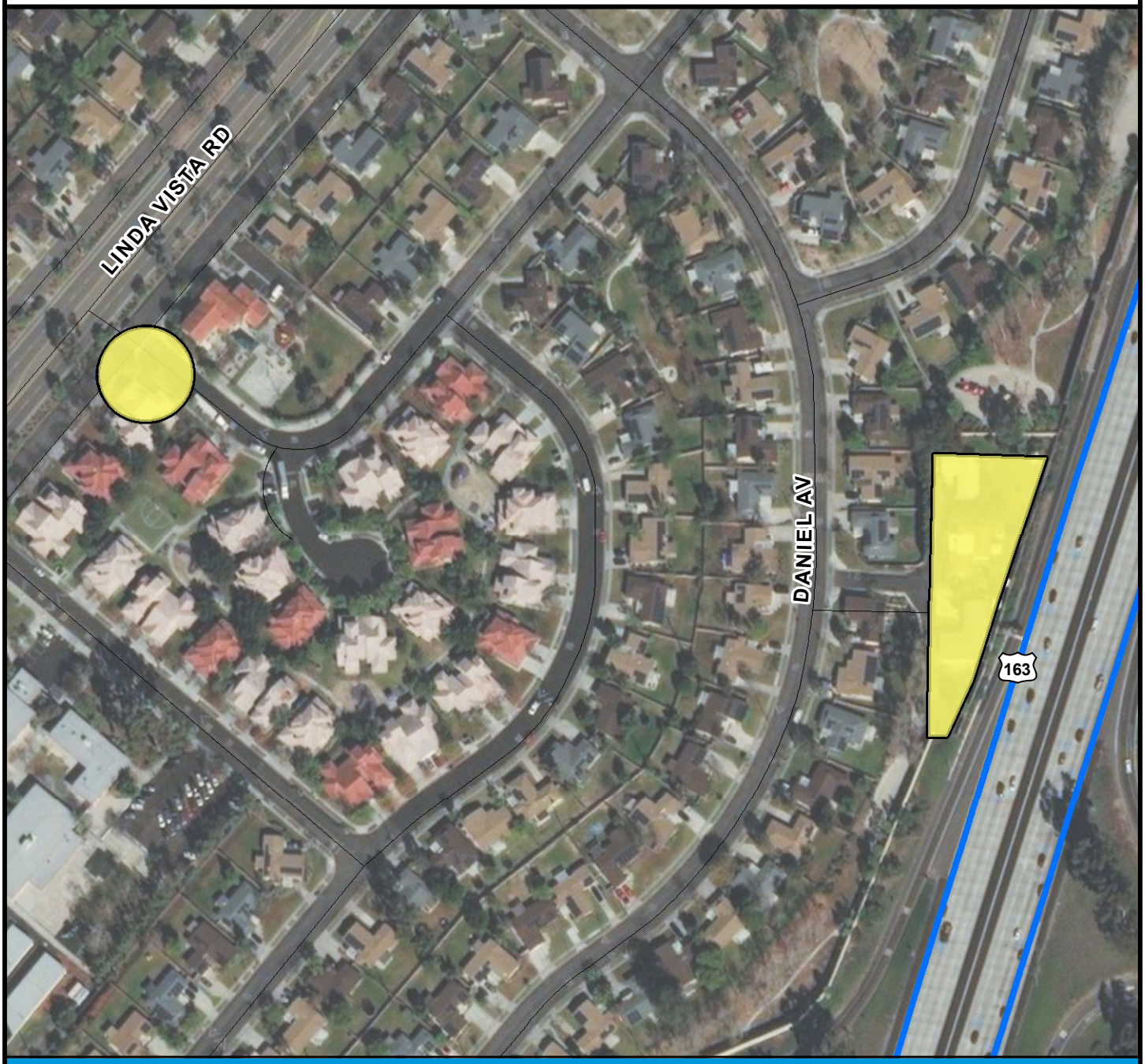

SURCHARGE PROJECT
VSTA-S4: LINDA VISTA SEGMENT 04

BOUNDARY LEGEND

Project Boundary

Parcel Boundaries

N

PROJECT DATA

TRENCH LENGTH:		165 FT
SERVICE DROPS:		3
POWER POLE REMOVAL:		4
TRANSFORMER COUNT:		1
ESTIMATED COST:	$	339,108

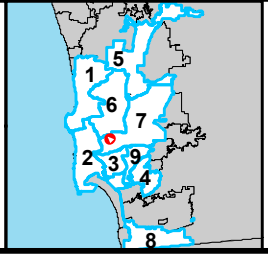

SanGIS
THIS MAP/DATA IS PROVIDED WITHOUT WARRANTY OF ANY KIND, EITHER EXPRESSED OR IMPLIED, INCLUDING BUT NOT LIMITED TO, THE IMPLIED WARRANTIES OF MERCHANTABILITY AND FITNESS FOR A PARTICULAR PURPOSE.

COUNCIL DISTRICT 7
NEIGHBORHOOD: LINDA VISTA
PLANNING COMMUNITY: LINDA VISTA



SURCHARGE PROJECT
VSTA-S5: LINDA VISTA SEGMENT 05

BOUNDARY LEGEND

Project Boundary

Parcel Boundaries

N

PROJECT DATA

TRENCH LENGTH:		1,247 FT
SERVICE DROPS:		2
POWER POLE REMOVAL:		9
TRANSFORMER COUNT:		1
ESTIMATED COST:	$	835,764

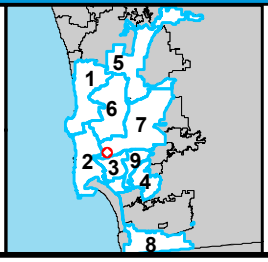

SanGIS
THIS MAP/DATA IS PROVIDED WITHOUT WARRANTY OF ANY KIND, EITHER EXPRESSED OR IMPLIED, INCLUDING BUT NOT LIMITED TO, THE IMPLIED WARRANTIES OF MERCHANTABILITY AND FITNESS FOR A PARTICULAR PURPOSE.

COUNCIL DISTRICT 7
NEIGHBORHOOD: MISSION VALLEY EAST
KEYED MAP

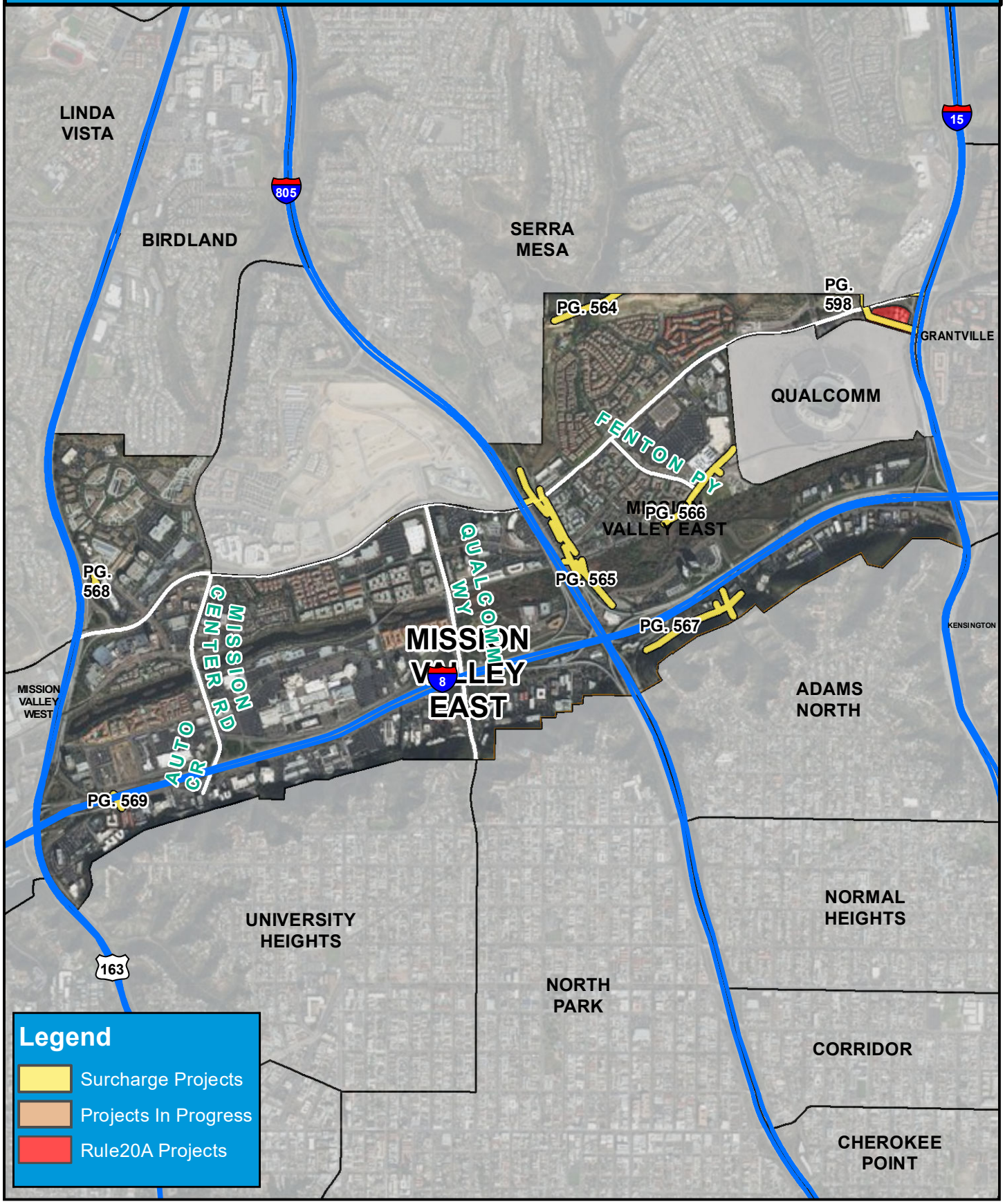

COUNCIL DISTRICT 7
NEIGHBORHOOD: MISSION VALLEY EAST
PLANNING COMMUNITY: MISSION VALLEY



SURCHARGE PROJECT
MVYE-S1: MISSION VALLEY EAST SEGMENT 01

BOUNDARY LEGEND

Project Boundary

Parcel Boundaries

N

PROJECT DATA

TRENCH LENGTH:		1,506 FT
SERVICE DROPS:		3
POWER POLE REMOVAL:		1
TRANSFORMER COUNT:		0
ESTIMATED COST:	$	881,399

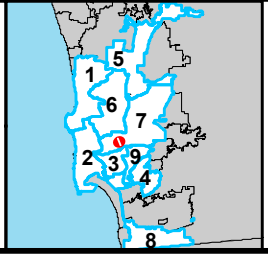

SanGIS

THIS MAP/DATA IS PROVIDED WITHOUT WARRANTY OF ANY KIND, EITHER EXPRESSED OR IMPLIED, INCLUDING BUT NOT LIMITED TO, THE IMPLIED WARRANTIES OF MERCHANTABILITY AND FITNESS FOR A PARTICULAR PURPOSE.

COUNCIL DISTRICT 7
NEIGHBORHOOD: MISSION VALLEY EAST
PLANNING COMMUNITY: MISSION VALLEY



SURCHARGE PROJECT
MVYE-S2: MISSION VALLEY EAST SEGMENT 02

BOUNDARY LEGEND

N

Project Boundary

Parcel Boundaries

PROJECT DATA

TRENCH LENGTH:	7,177 FT
SERVICE DROPS:	4
POWER POLE REMOVAL:	26
TRANSFORMER COUNT:	3
ESTIMATED COST:	$ 3,566,237

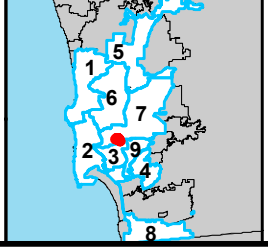

SanGIS
THIS MAP/DATA IS PROVIDED WITHOUT WARRANTY OF ANY KIND, EITHER EXPRESSED OR IMPLIED, INCLUDING BUT NOT LIMITED TO, THE IMPLIED WARRANTIES OF MERCHANTABILITY AND FITNESS FOR A PARTICULAR PURPOSE.

COUNCIL DISTRICT 7
NEIGHBORHOOD: MISSION VALLEY EAST
PLANNING COMMUNITY: MISSION VALLEY

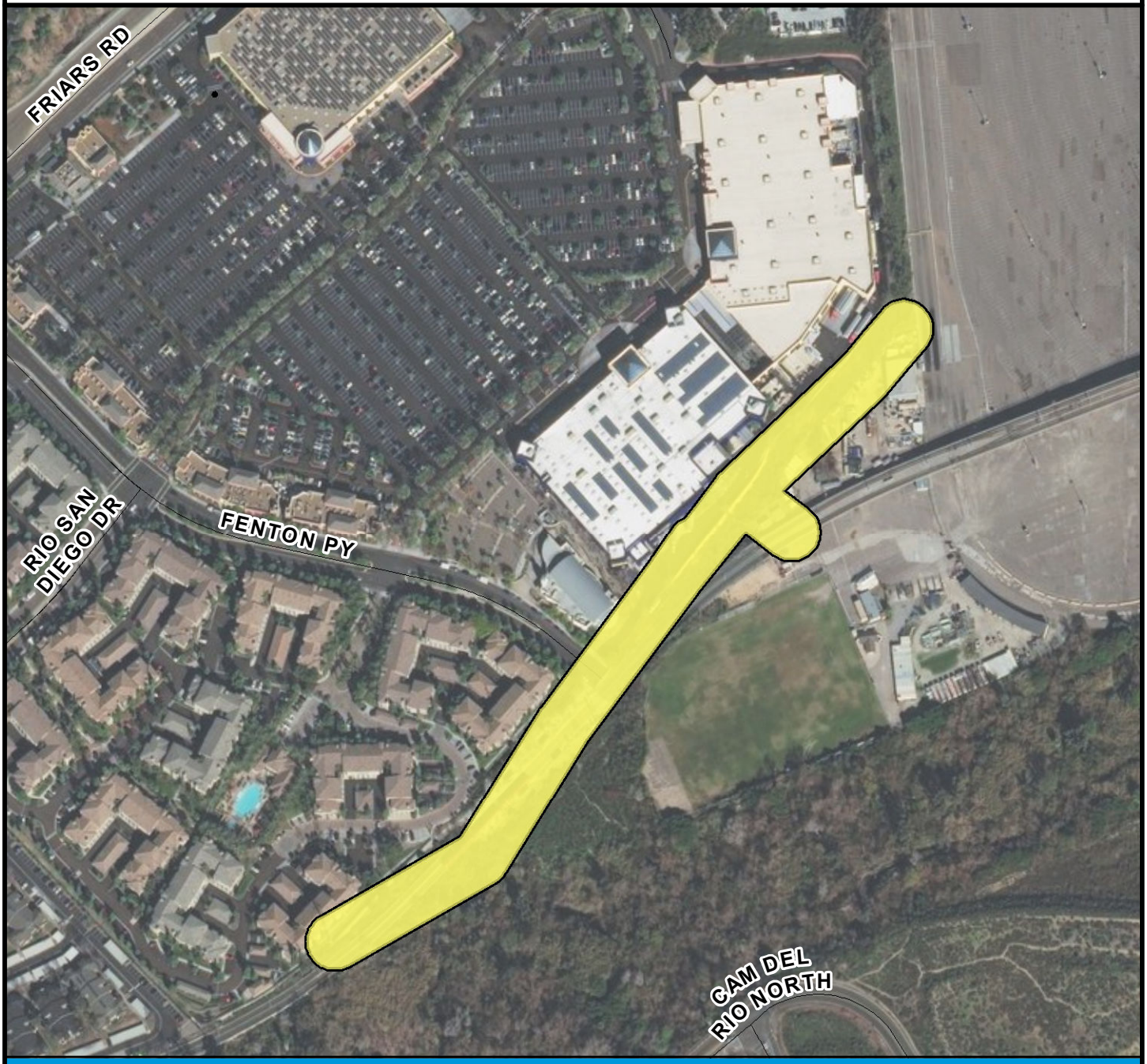

SURCHARGE PROJECT
MVYE-S3: MISSION VALLEY EAST SEGMENT 03

BOUNDARY LEGEND

- Project Boundary
- Parcel Boundaries

N

PROJECT DATA

TRENCH LENGTH:	2,010 FT
SERVICE DROPS:	0
POWER POLE REMOVAL:	10
TRANSFORMER COUNT:	2
ESTIMATED COST:	$ 1,177,487

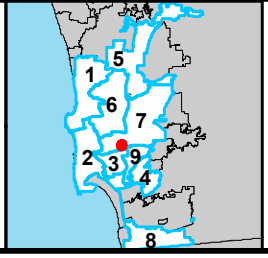

SanGIS

THIS MAP/DATA IS PROVIDED WITHOUT WARRANTY OF ANY KIND, EITHER EXPRESSED OR IMPLIED, INCLUDING BUT NOT LIMITED TO, THE IMPLIED WARRANTIES OF MERCHANTABILITY AND FITNESS FOR A PARTICULAR PURPOSE.

COUNCIL DISTRICT 7
NEIGHBORHOOD: MISSION VALLEY EAST
PLANNING COMMUNITY: MISSION VALLEY



SURCHARGE PROJECT
MVYE-S4: MISSION VALLEY EAST SEGMENT 04

BOUNDARY LEGEND

Project Boundary

Parcel Boundaries

N

PROJECT DATA

TRENCH LENGTH:	2,564 FT
SERVICE DROPS:	0
POWER POLE REMOVAL:	12
TRANSFORMER COUNT:	1
ESTIMATED COST:	$ 1,399,173

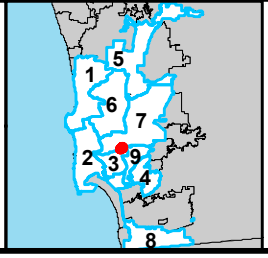

SanGIS
THIS MAP/DATA IS PROVIDED WITHOUT WARRANTY OF ANY KIND, EITHER EXPRESSED OR IMPLIED, INCLUDING BUT NOT LIMITED TO, THE IMPLIED WARRANTIES OF MERCHANTABILITY AND FITNESS FOR A PARTICULAR PURPOSE.

COUNCIL DISTRICT 7
NEIGHBORHOOD: MISSION VALLEY EAST
PLANNING COMMUNITY: MISSION VALLEY

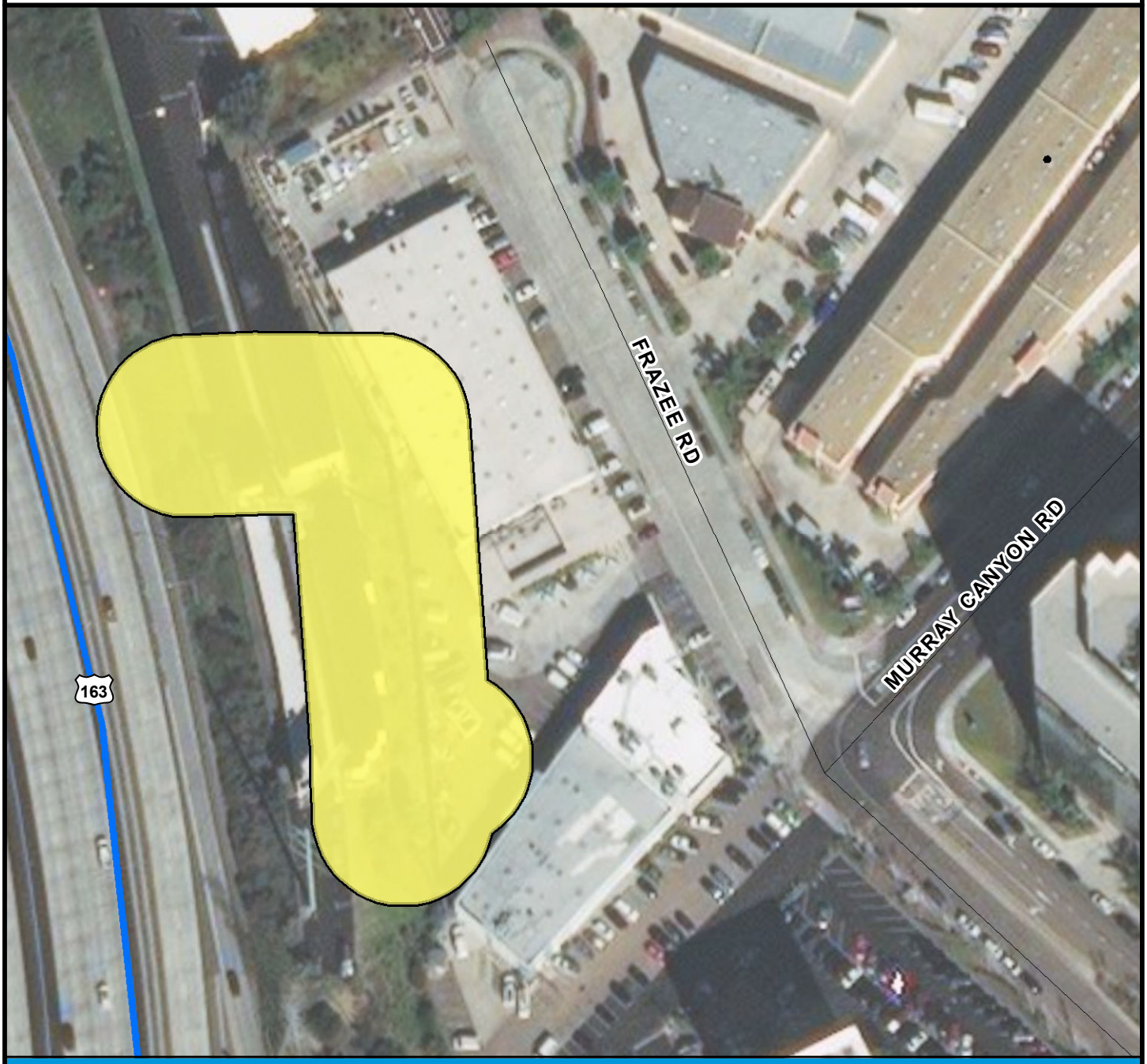

SURCHARGE PROJECT
MVYE-S5: MISSION VALLEY EAST SEGMENT 05

BOUNDARY LEGEND

Project Boundary

Parcel Boundaries

N

PROJECT DATA

TRENCH LENGTH:		419 FT
SERVICE DROPS:		0
POWER POLE REMOVAL:		6
TRANSFORMER COUNT:		3
ESTIMATED COST:	$	491,889

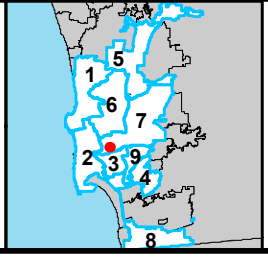

SanGIS
THIS MAP/DATA IS PROVIDED WITHOUT WARRANTY OF ANY KIND, EITHER EXPRESSED OR IMPLIED, INCLUDING BUT NOT LIMITED TO, THE IMPLIED WARRANTIES OF MERCHANTABILITY AND FITNESS FOR A PARTICULAR PURPOSE.

COUNCIL DISTRICT 7
NEIGHBORHOOD: MISSION VALLEY EAST
PLANNING COMMUNITY: MISSION VALLEY

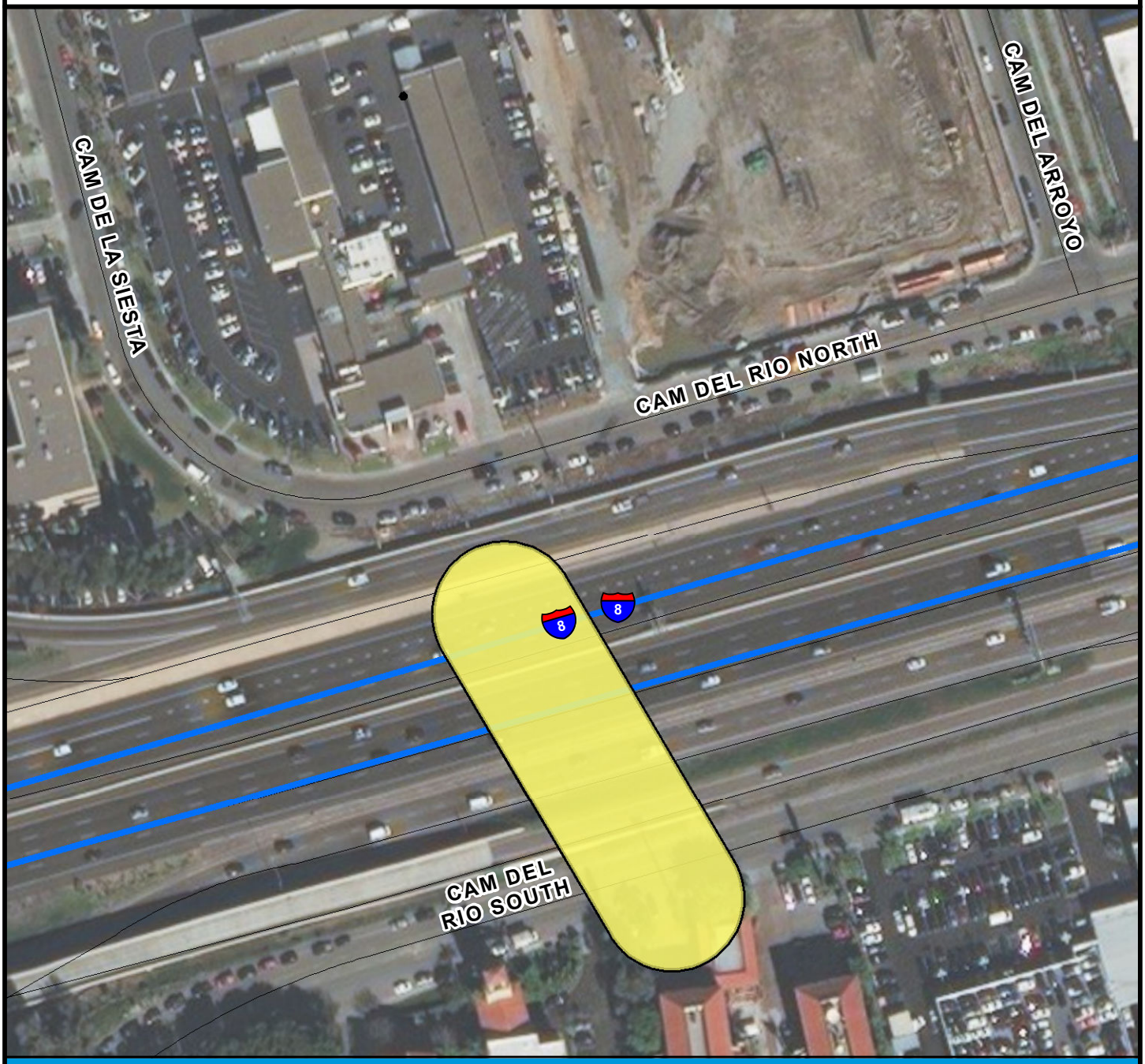

SURCHARGE PROJECT
MVYE-S6: MISSION VALLEY EAST SEGMENT 06

BOUNDARY LEGEND

Project Boundary

Parcel Boundaries

N

PROJECT DATA

TRENCH LENGTH:		278 FT
SERVICE DROPS:		0
POWER POLE REMOVAL:		2
TRANSFORMER COUNT:		0
ESTIMATED COST:	$	316,857

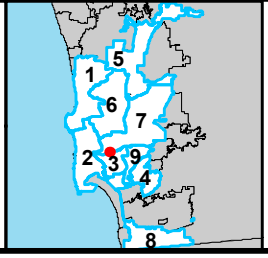

SanGIS
THIS MAP/DATA IS PROVIDED WITHOUT WARRANTY OF ANY KIND, EITHER EXPRESSED OR IMPLIED, INCLUDING BUT NOT LIMITED TO, THE IMPLIED WARRANTIES OF MERCHANTABILITY AND FITNESS FOR A PARTICULAR PURPOSE.

COUNCIL DISTRICT 7
NEIGHBORHOOD: MISSION VALLEY WEST
KEYED MAP

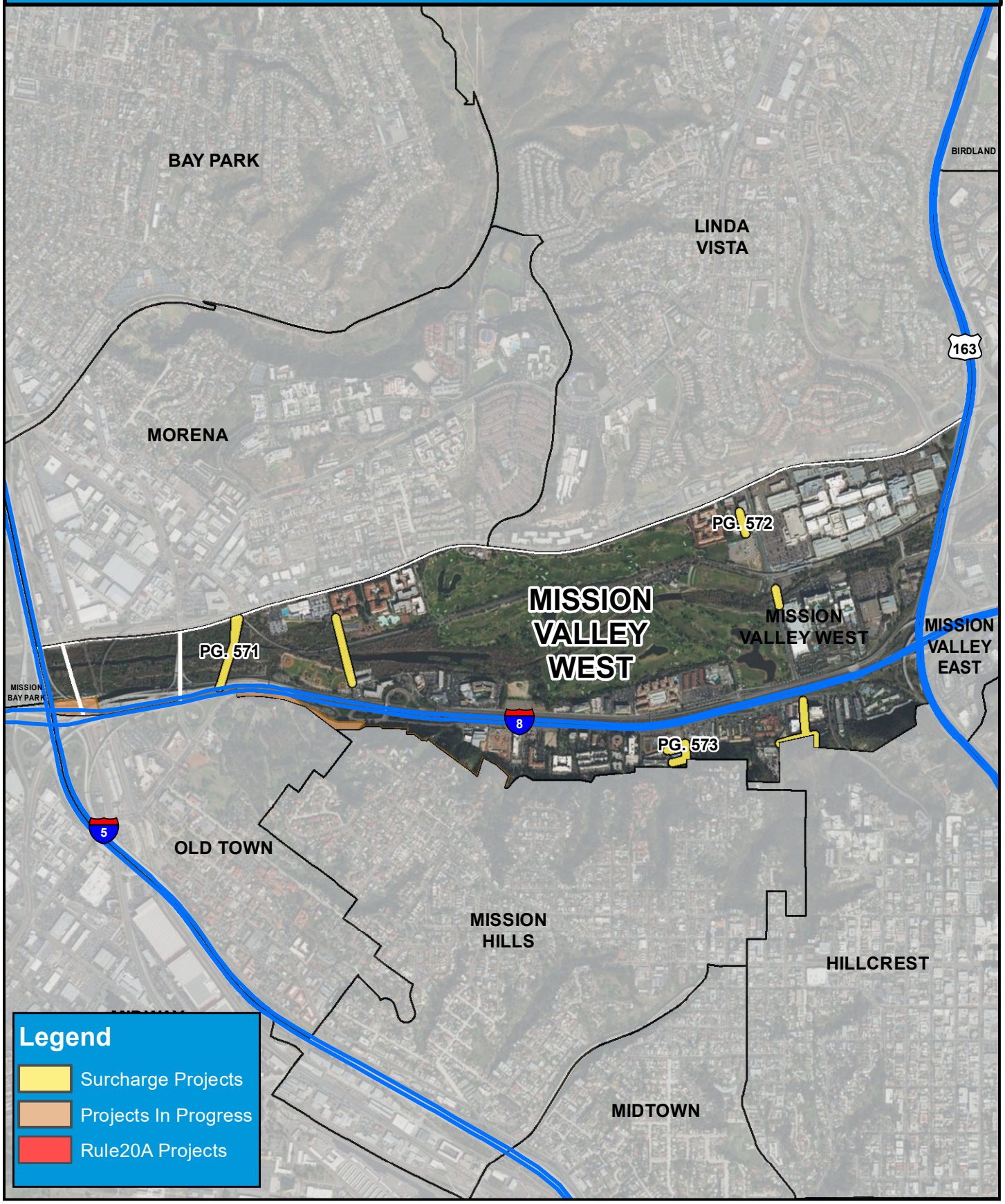

COUNCIL DISTRICT 7
NEIGHBORHOOD: MISSION VALLEY WEST
PLANNING COMMUNITY: MISSION VALLEY



SURCHARGE PROJECT
MVYW-S1: MISSION VALLEY WEST SEGMENT 01

BOUNDARY LEGEND

Project Boundary

Parcel Boundaries

N

PROJECT DATA

TRENCH LENGTH:	2,235 FT
SERVICE DROPS:	0
POWER POLE REMOVAL:	9
TRANSFORMER COUNT:	0
ESTIMATED COST:	$ 1,211,990

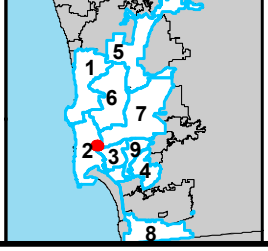

SanGIS
THIS MAP/DATA IS PROVIDED WITHOUT WARRANTY OF ANY KIND, EITHER EXPRESSED OR IMPLIED, INCLUDING BUT NOT LIMITED TO, THE IMPLIED WARRANTIES OF MERCHANTABILITY AND FITNESS FOR A PARTICULAR PURPOSE.

COUNCIL DISTRICT 7
NEIGHBORHOOD: MISSION VALLEY WEST
PLANNING COMMUNITY: MISSION VALLEY

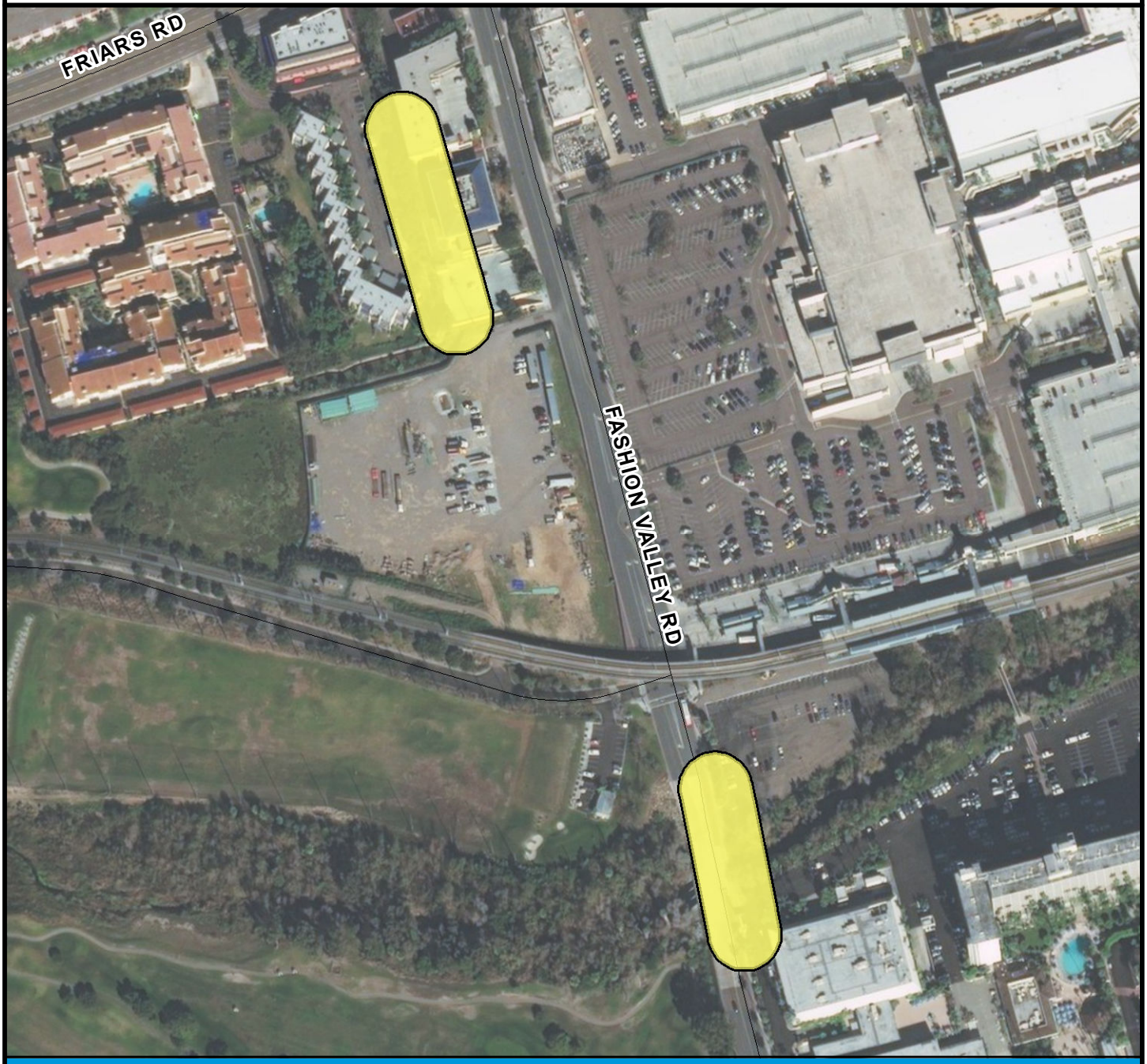

SURCHARGE PROJECT
MVYW-S2: MISSION VALLEY WEST SEGMENT 02

BOUNDARY LEGEND

Project Boundary

Parcel Boundaries

N

PROJECT DATA

TRENCH LENGTH:		601 FT
SERVICE DROPS:		1
POWER POLE REMOVAL:		8
TRANSFORMER COUNT:		1
ESTIMATED COST:	$	525,157

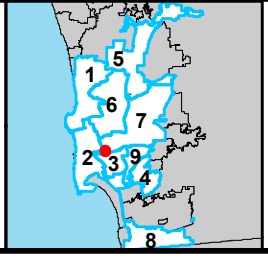

SanGIS
THIS MAP/DATA IS PROVIDED WITHOUT WARRANTY OF ANY KIND, EITHER EXPRESSED OR IMPLIED, INCLUDING BUT NOT LIMITED TO, THE IMPLIED WARRANTIES OF MERCHANTABILITY AND FITNESS FOR A PARTICULAR PURPOSE.

COUNCIL DISTRICT 7
NEIGHBORHOOD: MISSION VALLEY WEST
PLANNING COMMUNITY: MISSION VALLEY

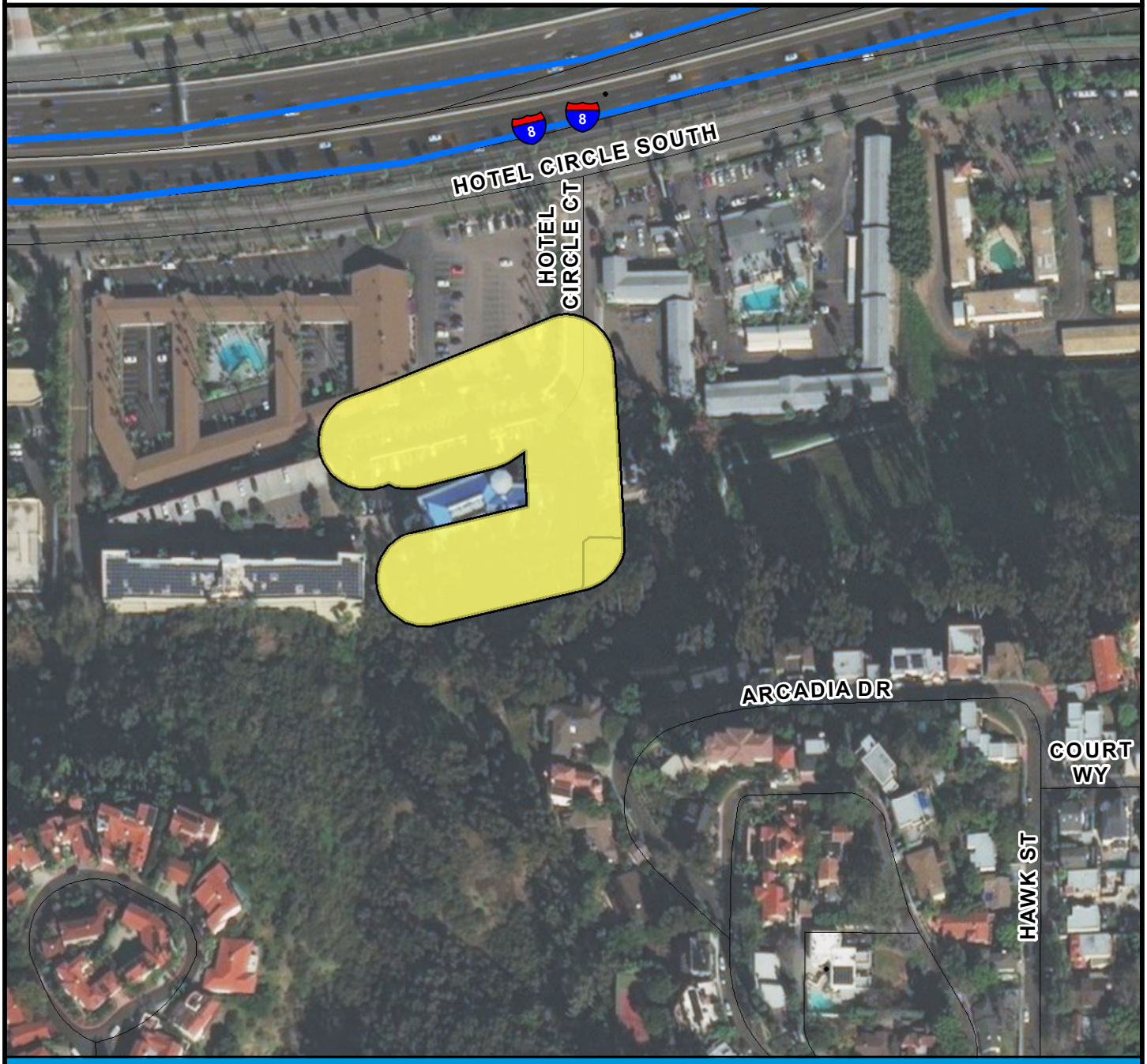

SURCHARGE PROJECT
MVYW-S3: MISSION VALLEY WEST SEGMENT 03

BOUNDARY LEGEND

Project Boundary

Parcel Boundaries

N

PROJECT DATA

TRENCH LENGTH:		979 FT
SERVICE DROPS:		1
POWER POLE REMOVAL:		8
TRANSFORMER COUNT:		2
ESTIMATED COST:	$	719,652

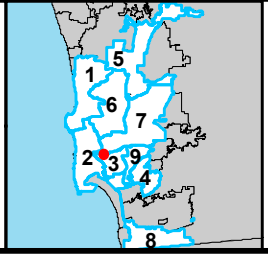

SanGIS
THIS MAP/DATA IS PROVIDED WITHOUT WARRANTY OF ANY KIND, EITHER EXPRESSED OR IMPLIED, INCLUDING BUT NOT LIMITED TO, THE IMPLIED WARRANTIES OF MERCHANTABILITY AND FITNESS FOR A PARTICULAR PURPOSE.

COUNCIL DISTRICT 7
NEIGHBORHOOD: QUALCOMM
KEYED MAP



COUNCIL DISTRICT 7
NEIGHBORHOOD: SAN CARLOS
KEYED MAP

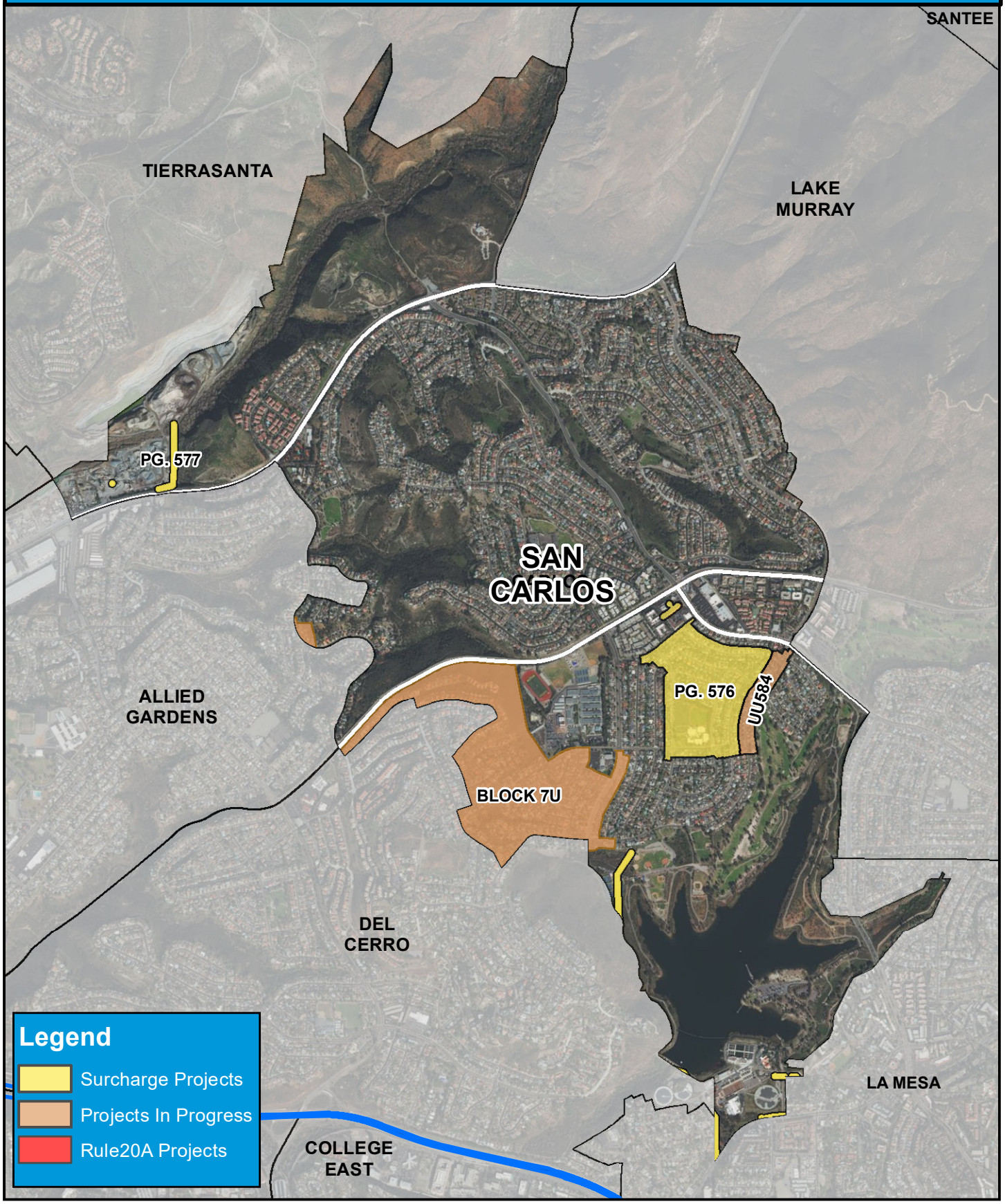

COUNCIL DISTRICT 7
NEIGHBORHOOD: SAN CARLOS
PLANNING COMMUNITY: NAVAJO



SURCHARGE PROJECT
SACA-01: SAN CARLOS 01

BOUNDARY LEGEND

N

Project Boundary

Parcel Boundaries

PROJECT DATA

TRENCH LENGTH:	12,167 FT
SERVICE DROPS:	205
POWER POLE REMOVAL:	59
TRANSFORMER COUNT:	20
ESTIMATED COST:	$ 8,465,452

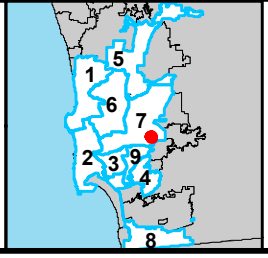

SanGIS
THIS MAP/DATA IS PROVIDED WITHOUT WARRANTY OF ANY KIND, EITHER EXPRESSED OR IMPLIED, INCLUDING BUT NOT LIMITED TO, THE IMPLIED WARRANTIES OF MERCHANTABILITY AND FITNESS FOR A PARTICULAR PURPOSE.

COUNCIL DISTRICT 7
NEIGHBORHOOD: SAN CARLOS
PLANNING COMMUNITY: NAVAJO



SURCHARGE PROJECT
SACA-S1: SAN CARLOS SEGMENT 01

BOUNDARY LEGEND

Project Boundary

Parcel Boundaries

N

PROJECT DATA

TRENCH LENGTH:		1,330 FT
SERVICE DROPS:		0
POWER POLE REMOVAL:		8
TRANSFORMER COUNT:		0
ESTIMATED COST:	$	816,580

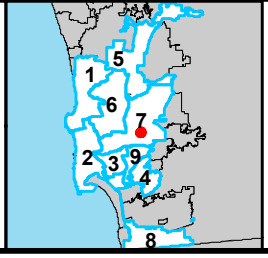

SanGIS
THIS MAP/DATA IS PROVIDED WITHOUT WARRANTY OF ANY KIND, EITHER EXPRESSED OR IMPLIED, INCLUDING BUT NOT LIMITED TO, THE IMPLIED WARRANTIES OF MERCHANTABILITY AND FITNESS FOR A PARTICULAR PURPOSE.

COUNCIL DISTRICT 7
NEIGHBORHOOD: SAN CARLOS
PLANNING COMMUNITY: NAVAJO

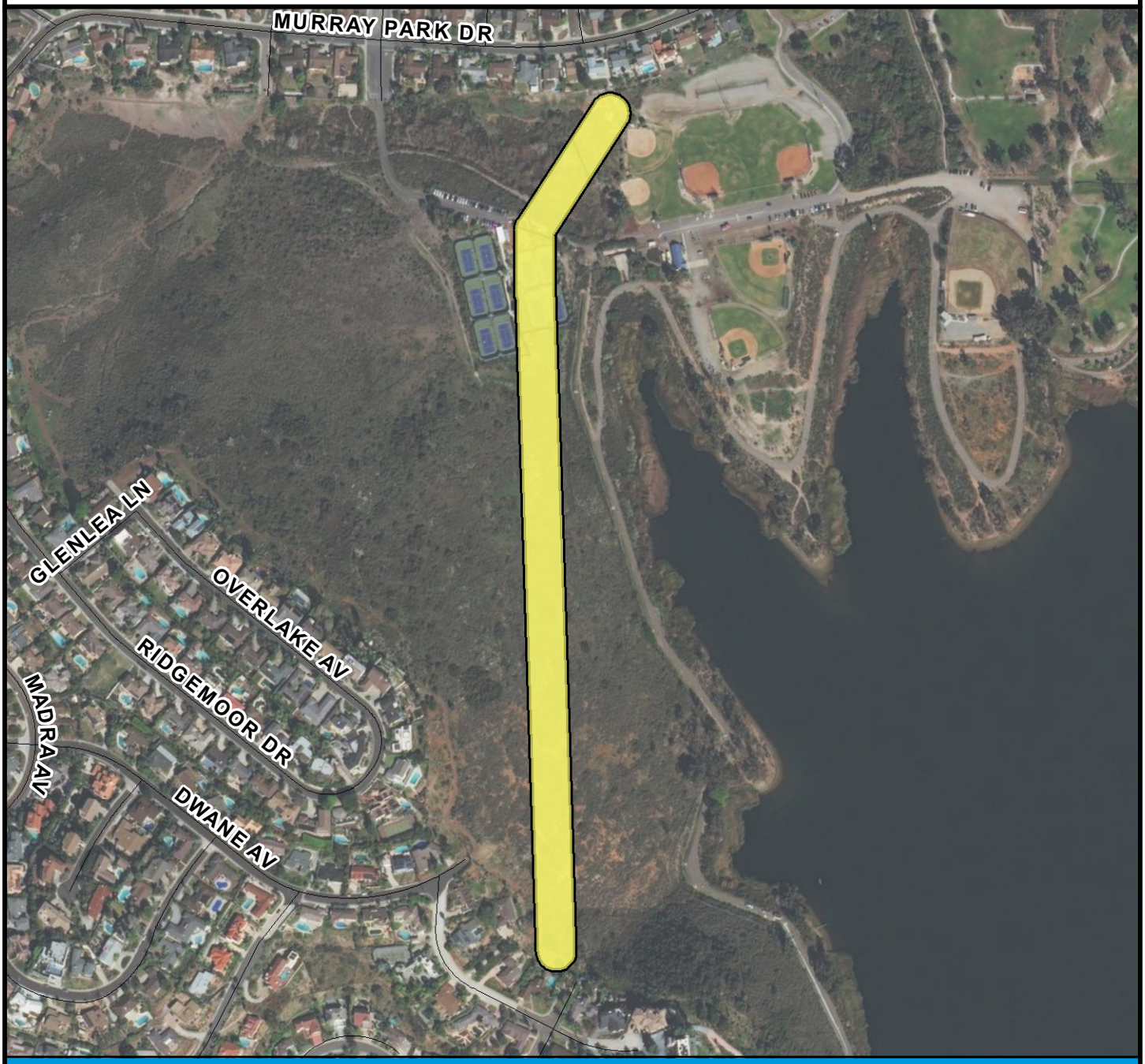

SURCHARGE PROJECT
SACA-S2: SAN CARLOS SEGMENT 02

BOUNDARY LEGEND

N

Project Boundary

Parcel Boundaries

PROJECT DATA

TRENCH LENGTH:	2,726 FT
SERVICE DROPS:	0
POWER POLE REMOVAL:	9
TRANSFORMER COUNT:	1
ESTIMATED COST:	$ 1,450,505

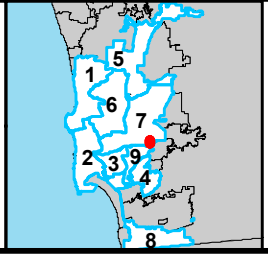

SanGIS
THIS MAP/DATA IS PROVIDED WITHOUT WARRANTY OF ANY KIND, EITHER EXPRESSED OR IMPLIED, INCLUDING BUT NOT LIMITED TO, THE IMPLIED WARRANTIES OF MERCHANTABILITY AND FITNESS FOR A PARTICULAR PURPOSE.

COUNCIL DISTRICT 7
NEIGHBORHOOD: SAN CARLOS
PLANNING COMMUNITY: NAVAJO



SURCHARGE PROJECT
SACA-S3: SAN CARLOS SEGMENT 03

BOUNDARY LEGEND

Project Boundary

Parcel Boundaries

N

PROJECT DATA

TRENCH LENGTH:		663 FT
SERVICE DROPS:		0
POWER POLE REMOVAL:		6
TRANSFORMER COUNT:		1
ESTIMATED COST:	$	540,324

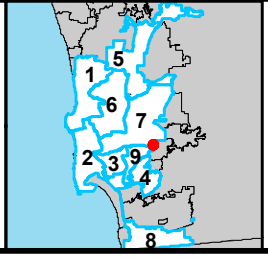

SanGIS
THIS MAP/DATA IS PROVIDED WITHOUT WARRANTY OF ANY KIND, EITHER EXPRESSED OR IMPLIED, INCLUDING BUT NOT LIMITED TO, THE IMPLIED WARRANTIES OF MERCHANTABILITY AND FITNESS FOR A PARTICULAR PURPOSE.

COUNCIL DISTRICT 7
NEIGHBORHOOD: SCRIPPS RANCH
KEYED MAP



COUNCIL DISTRICT 7
NEIGHBORHOOD: SCRIPPS RANCH
PLANNING COMMUNITY: MILITARY FACILITIES

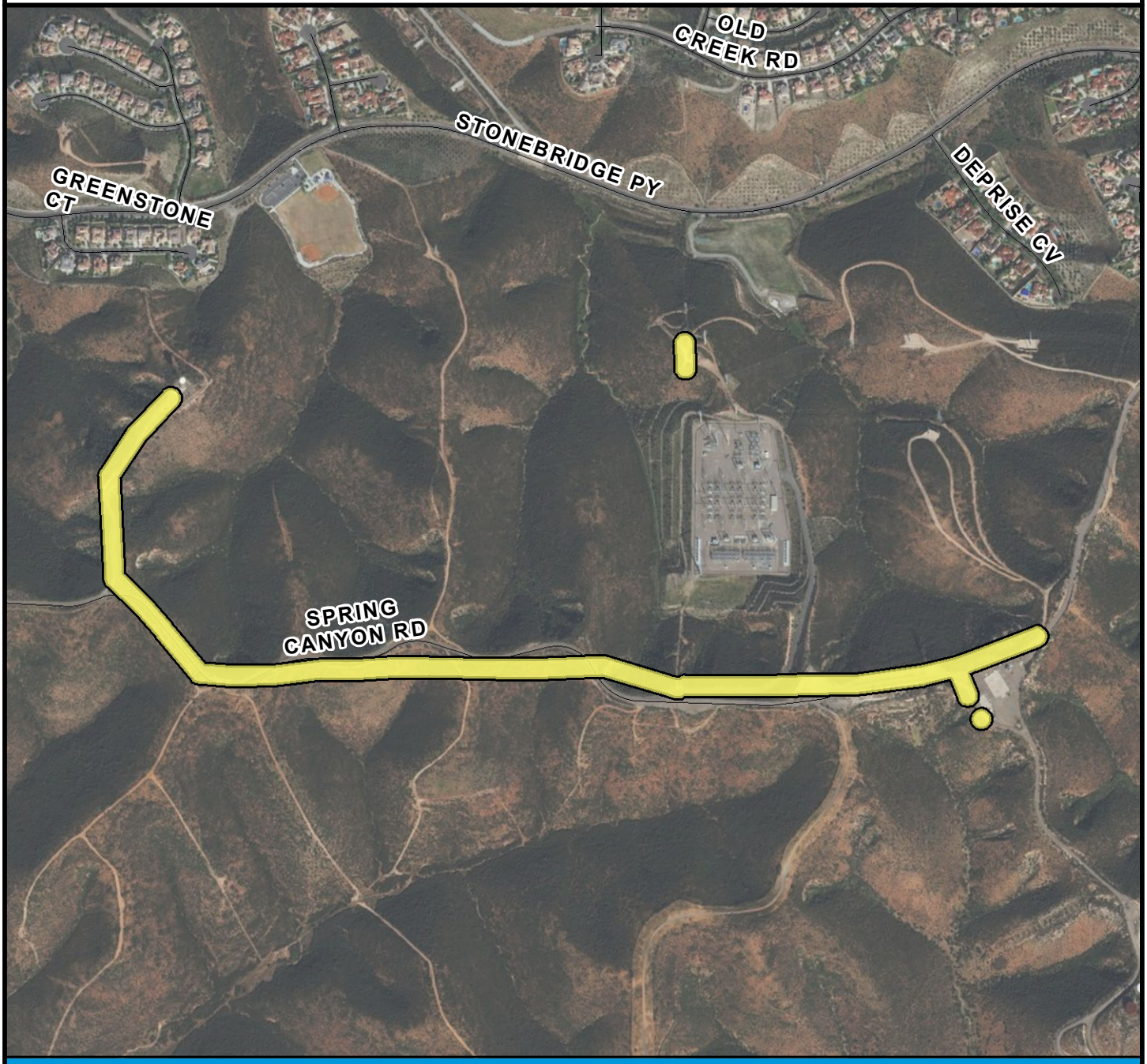

SURCHARGE PROJECT
SCRP-S1: SCRIPPS RANCH SEGMENT 01

BOUNDARY LEGEND

Project Boundary

Parcel Boundaries

N

PROJECT DATA

TRENCH LENGTH:	7,382 FT
SERVICE DROPS:	0
POWER POLE REMOVAL:	28
TRANSFORMER COUNT:	2
ESTIMATED COST:	$ 3,588,048

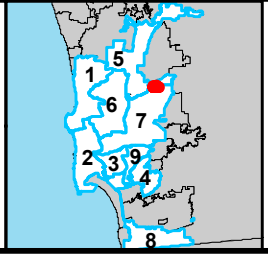

SanGIS
THIS MAP/DATA IS PROVIDED WITHOUT WARRANTY OF ANY KIND, EITHER EXPRESSED OR IMPLIED, INCLUDING BUT NOT LIMITED TO, THE IMPLIED WARRANTIES OF MERCHANTABILITY AND FITNESS FOR A PARTICULAR PURPOSE.

COUNCIL DISTRICT 7
NEIGHBORHOOD: SCRIPPS RANCH
PLANNING COMMUNITY: MILITARY FACILITIES

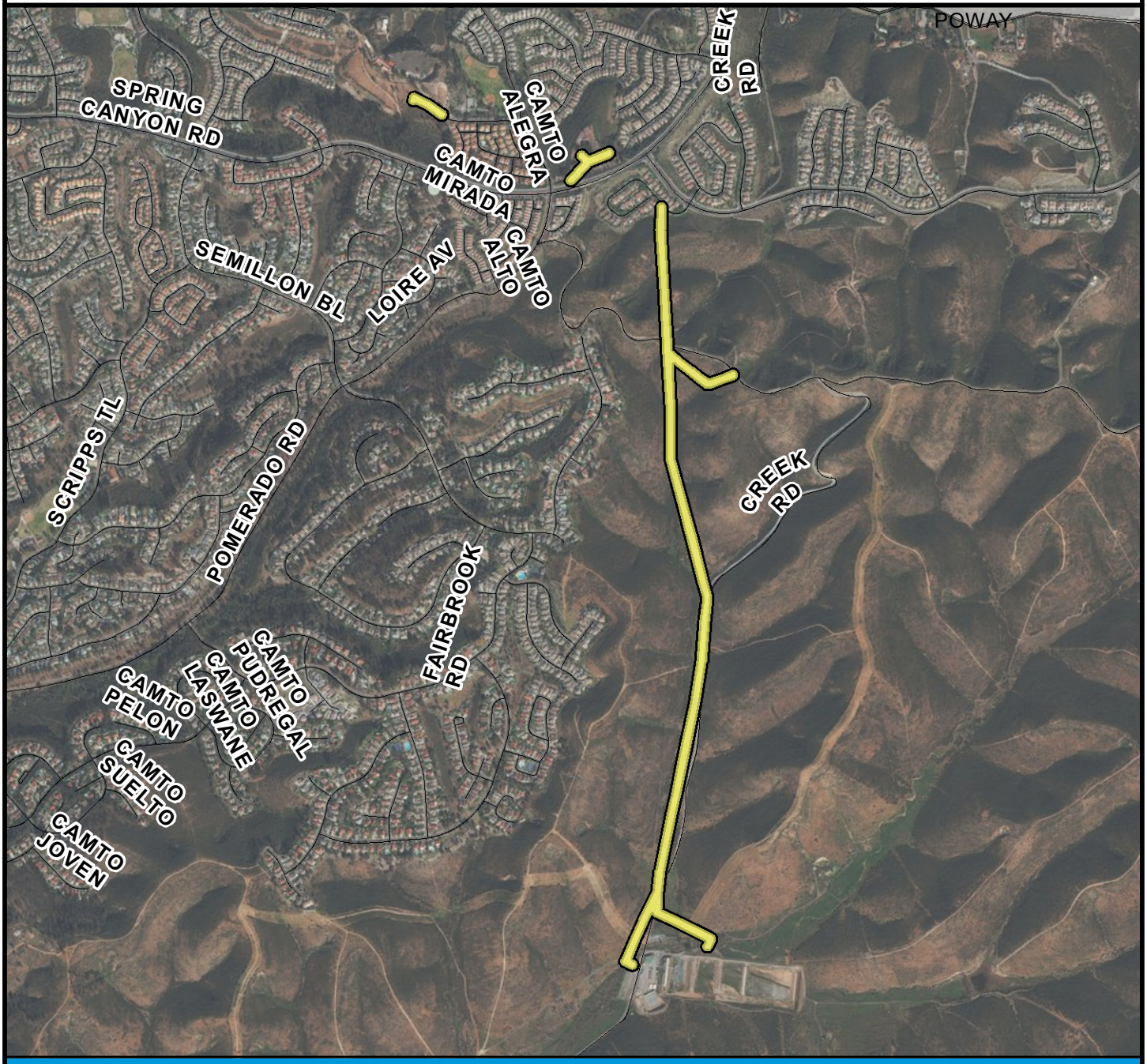

SURCHARGE PROJECT
SCRP-S2: SCRIPPS RANCH SEGMENT 02

BOUNDARY LEGEND

- Project Boundary
- Parcel Boundaries

N

PROJECT DATA

TRENCH LENGTH:	12,182 FT
SERVICE DROPS:	0
POWER POLE REMOVAL:	42
TRANSFORMER COUNT:	5
ESTIMATED COST:	$ 5,831,626

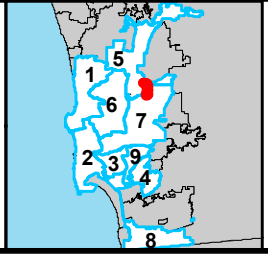

SanGIS
THIS MAP/DATA IS PROVIDED WITHOUT WARRANTY OF ANY KIND, EITHER EXPRESSED OR IMPLIED, INCLUDING BUT NOT LIMITED TO, THE IMPLIED WARRANTIES OF MERCHANTABILITY AND FITNESS FOR A PARTICULAR PURPOSE.

COUNCIL DISTRICT 7
NEIGHBORHOOD: SCRIPPS RANCH
PLANNING COMMUNITY: SCRIPPS MIRAMAR RANCH

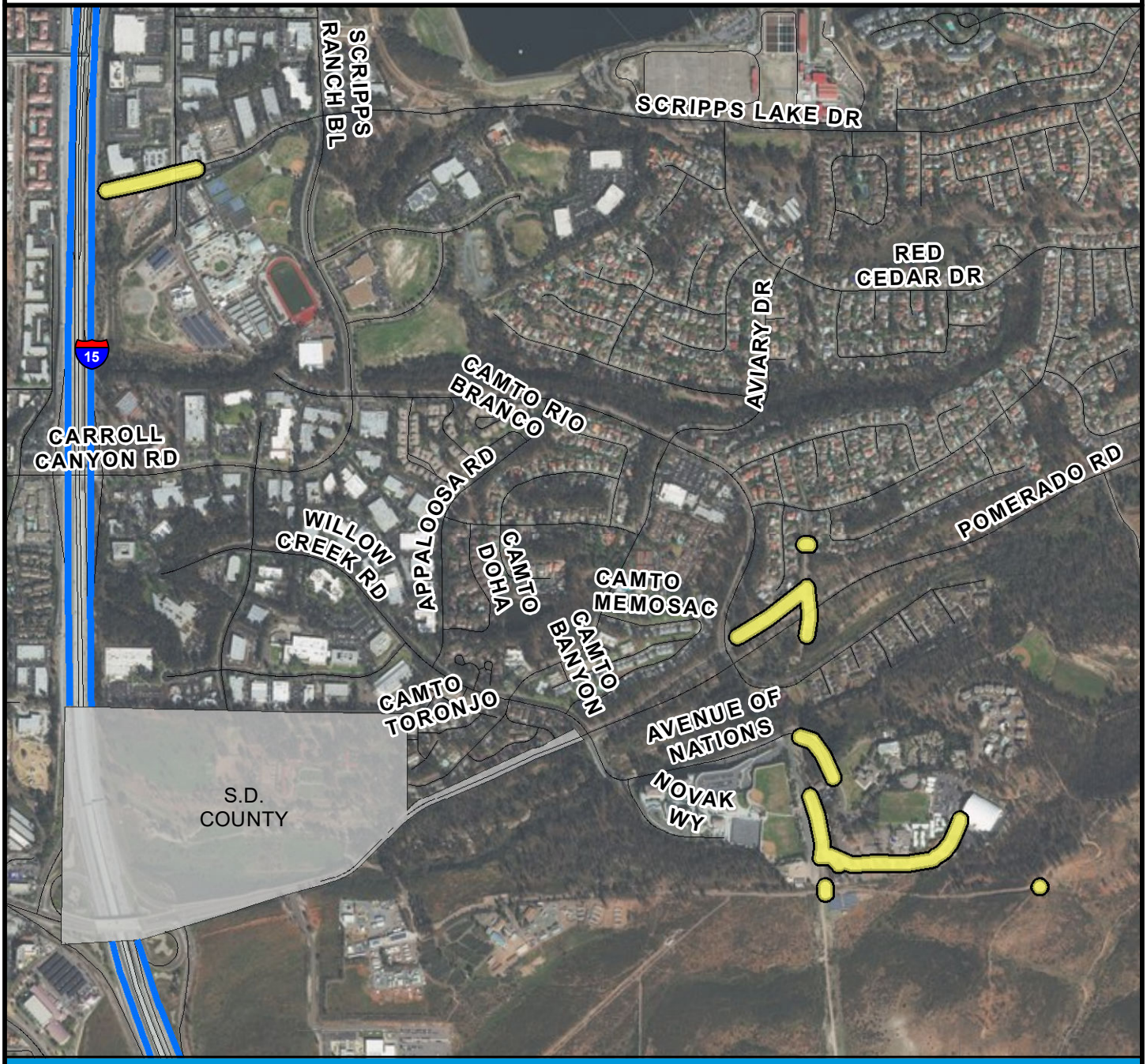

SURCHARGE PROJECT
SCRP-S3: SCRIPPS RANCH SEGMENT 03

BOUNDARY LEGEND

Project Boundary

Parcel Boundaries

N

PROJECT DATA

TRENCH LENGTH:	4,416 FT
SERVICE DROPS:	1
POWER POLE REMOVAL:	29
TRANSFORMER COUNT:	3
ESTIMATED COST:	$ 2,340,273

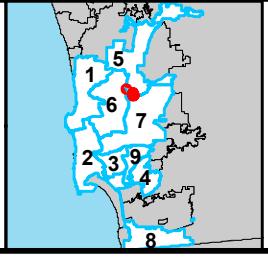

SanGIS
THIS MAP/DATA IS PROVIDED WITHOUT WARRANTY OF ANY KIND, EITHER EXPRESSED OR IMPLIED, INCLUDING BUT NOT LIMITED TO, THE IMPLIED WARRANTIES OF MERCHANTABILITY AND FITNESS FOR A PARTICULAR PURPOSE.

COUNCIL DISTRICT 7
NEIGHBORHOOD: SCRIPPS RANCH
PLANNING COMMUNITY: MILITARY FACILITIES



SURCHARGE PROJECT
SCRP-S4: SCRIPPS RANCH SEGMENT 04

BOUNDARY LEGEND

Project Boundary

Parcel Boundaries

N

PROJECT DATA

TRENCH LENGTH:		1,227 FT
SERVICE DROPS:		0
POWER POLE REMOVAL:		9
TRANSFORMER COUNT:		1
ESTIMATED COST:	$	795,002

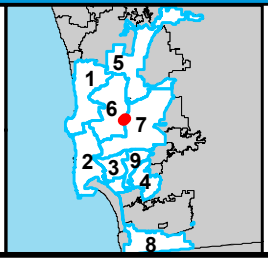

SanGIS
THIS MAP/DATA IS PROVIDED WITHOUT WARRANTY OF ANY KIND, EITHER EXPRESSED OR IMPLIED, INCLUDING BUT NOT LIMITED TO, THE IMPLIED WARRANTIES OF MERCHANTABILITY AND FITNESS FOR A PARTICULAR PURPOSE.

COUNCIL DISTRICT 7
NEIGHBORHOOD: SERRA MESA
KEYED MAP

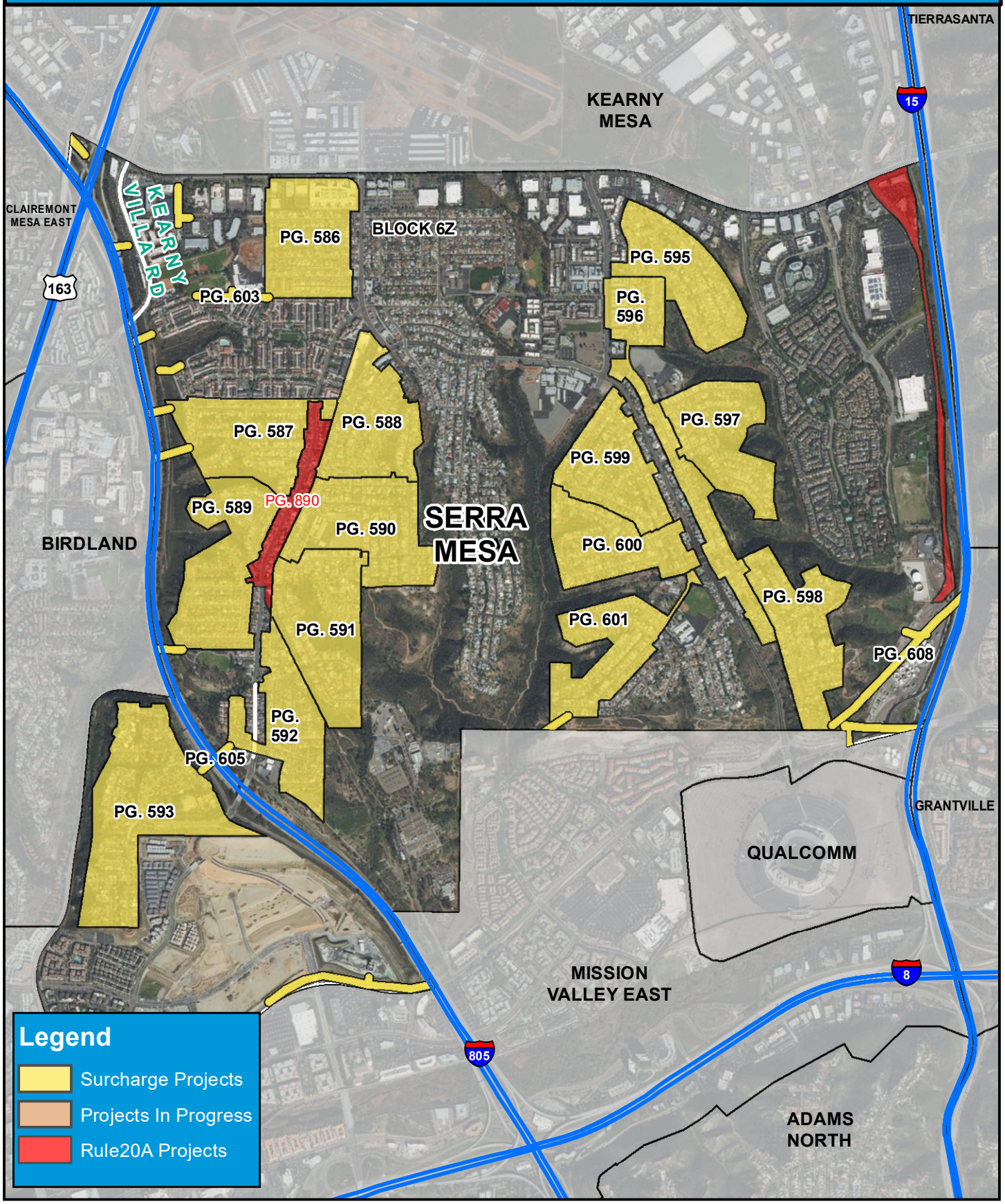

COUNCIL DISTRICT 7
NEIGHBORHOOD: SERRA MESA
PLANNING COMMUNITY: SERRA MESA

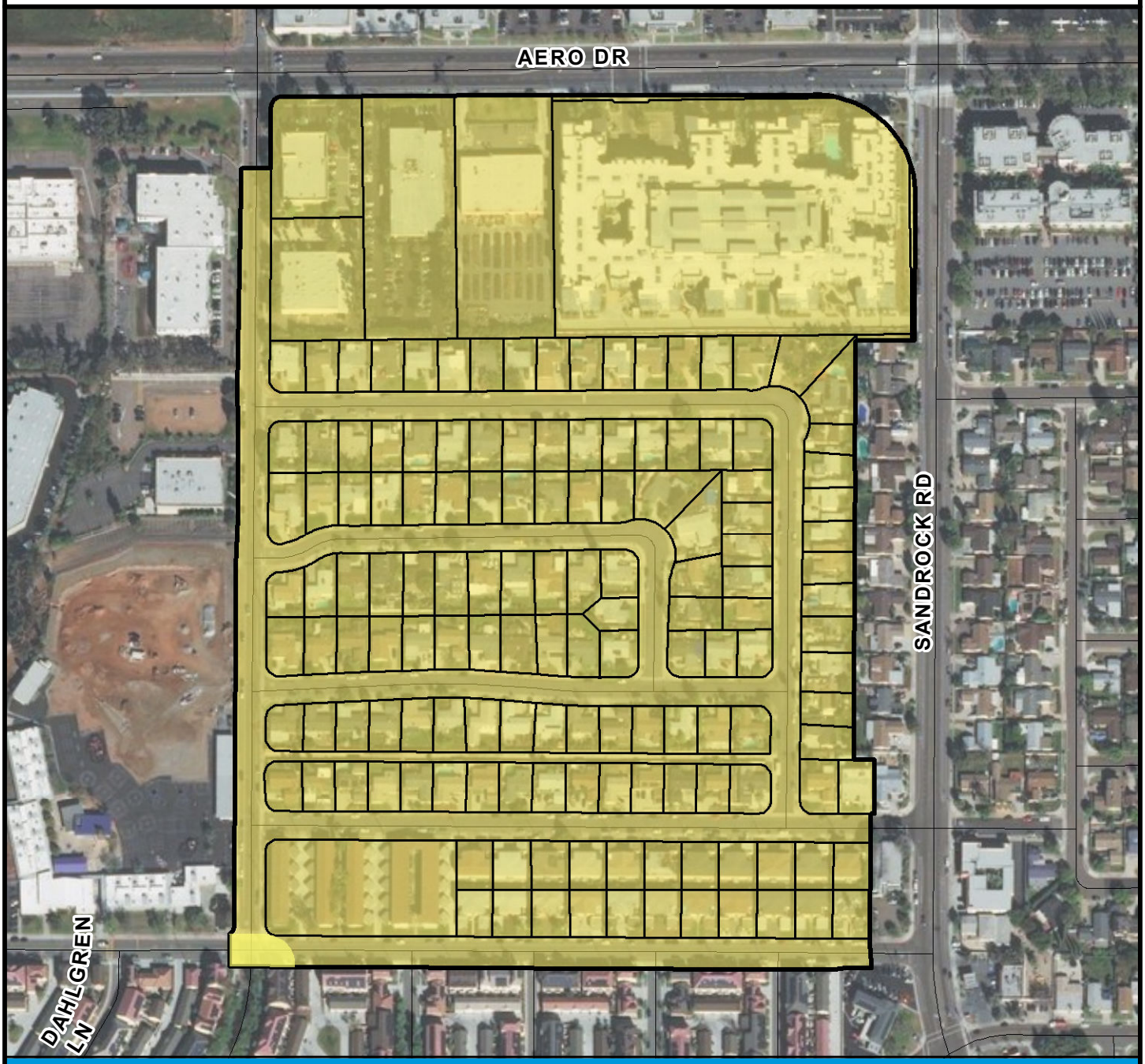

SURCHARGE PROJECT
SMSA-01: SERRA MESA 01

BOUNDARY LEGEND

Project Boundary

Parcel Boundaries

N

PROJECT DATA

TRENCH LENGTH:	8,488 FT
SERVICE DROPS:	148
POWER POLE REMOVAL:	66
TRANSFORMER COUNT:	13
ESTIMATED COST:	$ 6,140,657

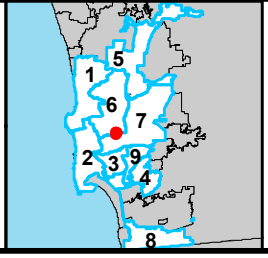

SanGIS
THIS MAP/DATA IS PROVIDED WITHOUT WARRANTY OF ANY KIND, EITHER EXPRESSED OR IMPLIED, INCLUDING BUT NOT LIMITED TO, THE IMPLIED WARRANTIES OF MERCHANTABILITY AND FITNESS FOR A PARTICULAR PURPOSE.

COUNCIL DISTRICT 7
NEIGHBORHOOD: SERRA MESA
PLANNING COMMUNITY: SERRA MESA

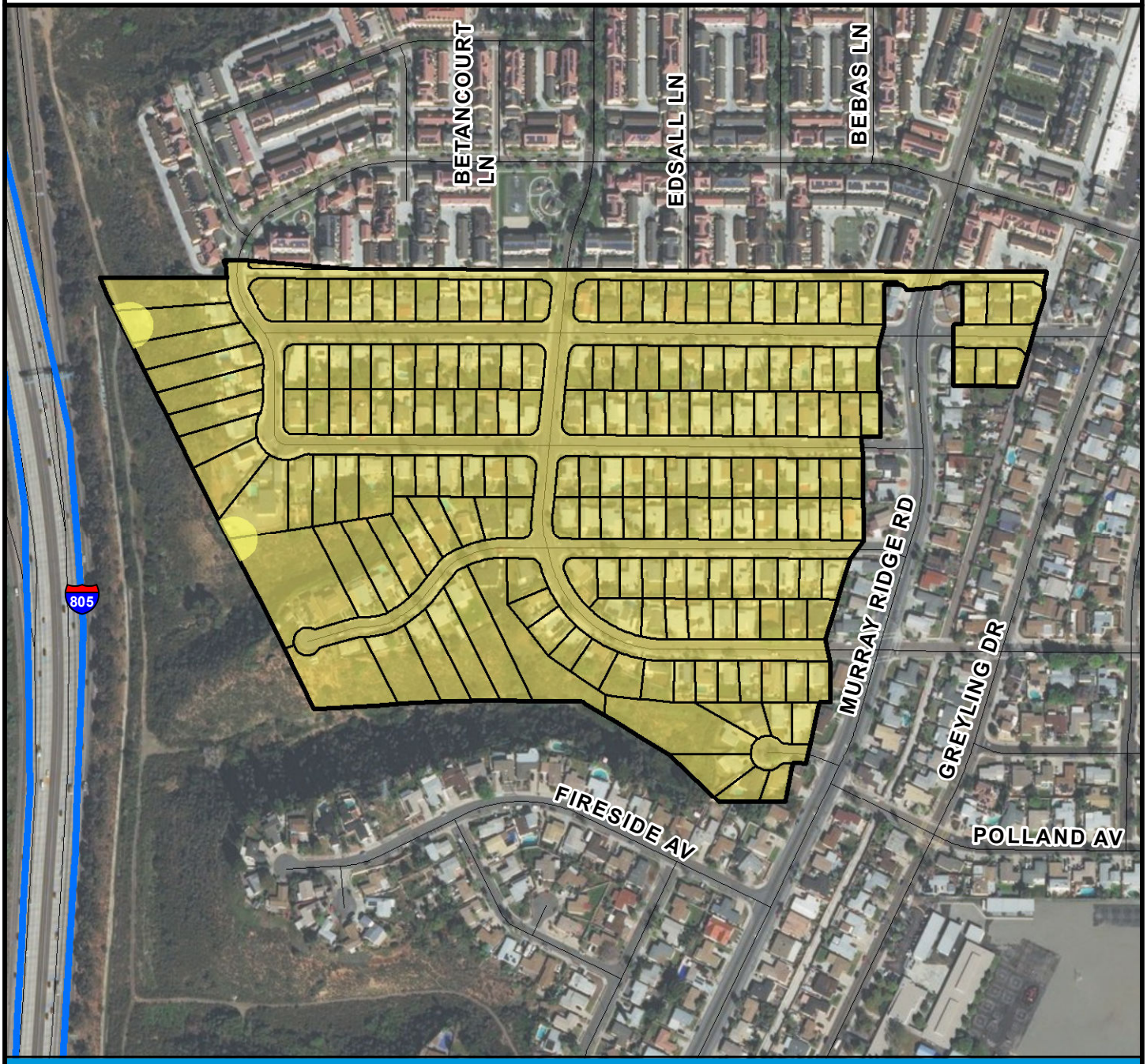

SURCHARGE PROJECT
SMSA-02: SERRA MESA 02

BOUNDARY LEGEND

N

Project Boundary

Parcel Boundaries

PROJECT DATA

TRENCH LENGTH:	9,256 FT
SERVICE DROPS:	190
POWER POLE REMOVAL:	81
TRANSFORMER COUNT:	15
ESTIMATED COST:	$ 7,077,212

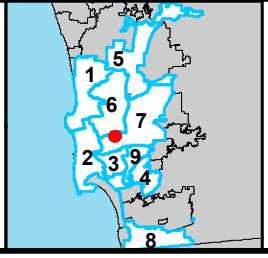

SanGIS
THIS MAP/DATA IS PROVIDED WITHOUT WARRANTY OF ANY KIND, EITHER EXPRESSED OR IMPLIED, INCLUDING BUT NOT LIMITED TO, THE IMPLIED WARRANTIES OF MERCHANTABILITY AND FITNESS FOR A PARTICULAR PURPOSE.

COUNCIL DISTRICT 7
NEIGHBORHOOD: SERRA MESA
PLANNING COMMUNITY: SERRA MESA

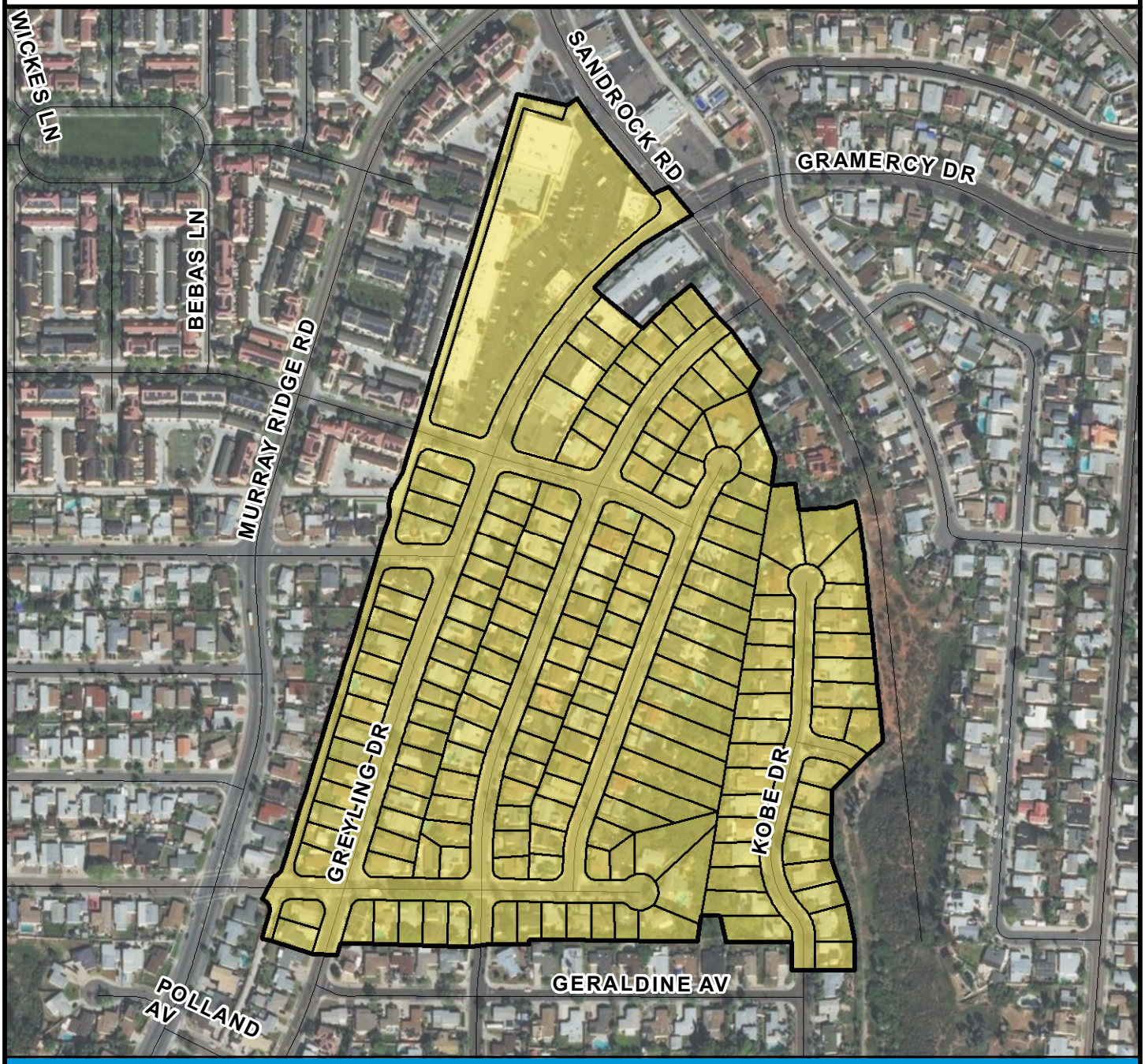

SURCHARGE PROJECT
SMSA-03: SERRA MESA 03

BOUNDARY LEGEND

N

Project Boundary

Parcel Boundaries

PROJECT DATA

TRENCH LENGTH:	7,678 FT
SERVICE DROPS:	177
POWER POLE REMOVAL:	66
TRANSFORMER COUNT:	18
ESTIMATED COST:	$ 6,169,861

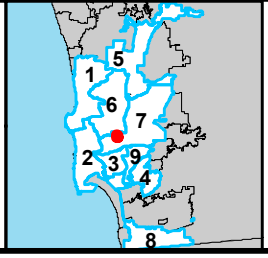

SanGIS
THIS MAP/DATA IS PROVIDED WITHOUT WARRANTY OF ANY KIND, EITHER EXPRESSED OR IMPLIED, INCLUDING BUT NOT LIMITED TO, THE IMPLIED WARRANTIES OF MERCHANTABILITY AND FITNESS FOR A PARTICULAR PURPOSE.

COUNCIL DISTRICT 7
NEIGHBORHOOD: SERRA MESA
PLANNING COMMUNITY: SERRA MESA

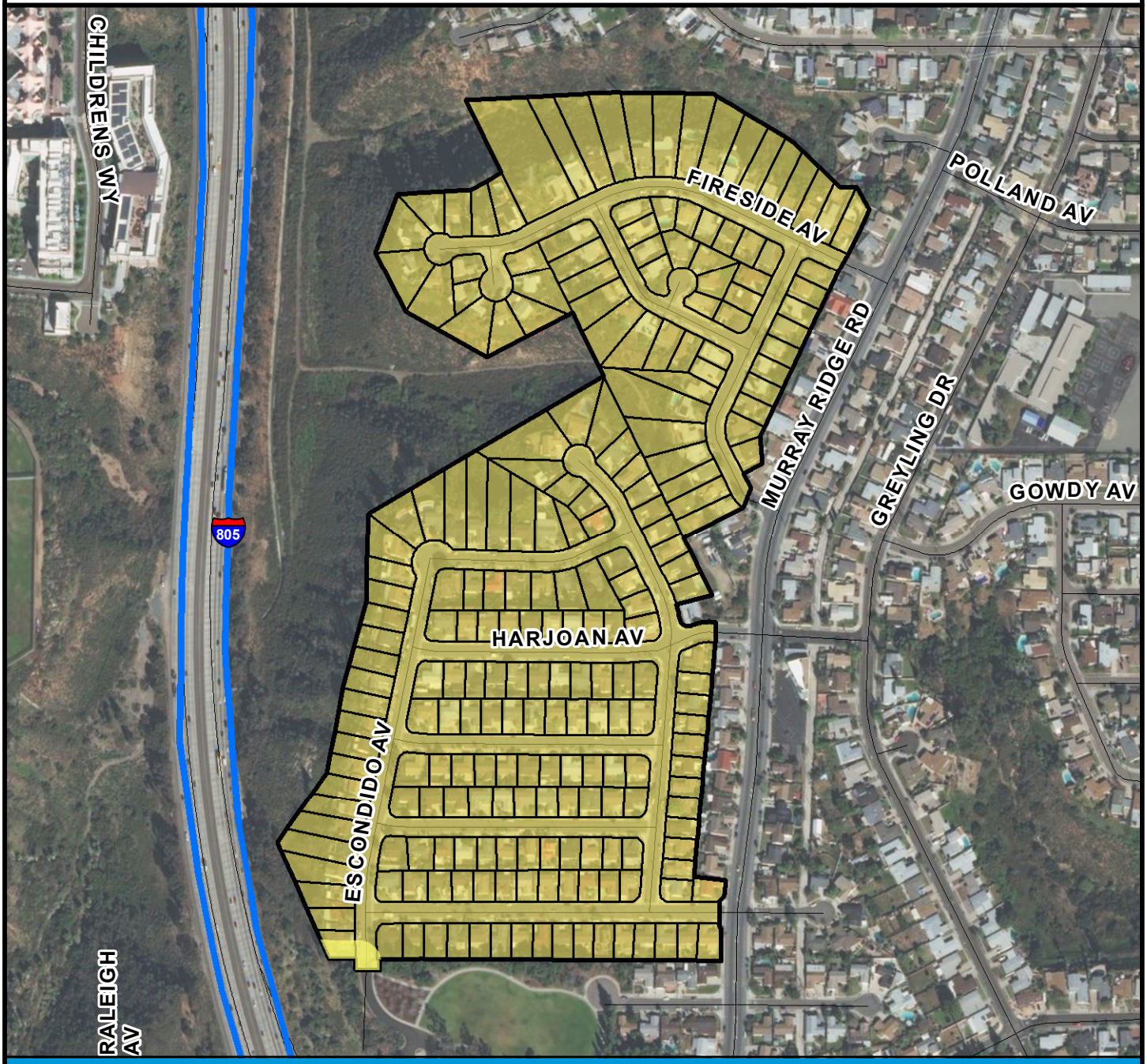

SURCHARGE PROJECT
SMSA-04: SERRA MESA 04

BOUNDARY LEGEND

N

Project Boundary

Parcel Boundaries

PROJECT DATA

TRENCH LENGTH:	9,456 FT
SERVICE DROPS:	232
POWER POLE REMOVAL:	71
TRANSFORMER COUNT:	17
ESTIMATED COST:	$ 7,522,690

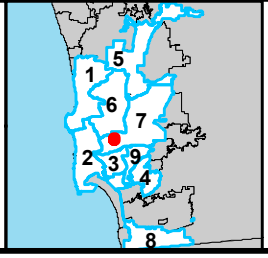

SanGIS
THIS MAP/DATA IS PROVIDED WITHOUT WARRANTY OF ANY KIND, EITHER EXPRESSED OR IMPLIED, INCLUDING BUT NOT LIMITED TO, THE IMPLIED WARRANTIES OF MERCHANTABILITY AND FITNESS FOR A PARTICULAR PURPOSE.

COUNCIL DISTRICT 7
NEIGHBORHOOD: SERRA MESA
PLANNING COMMUNITY: SERRA MESA

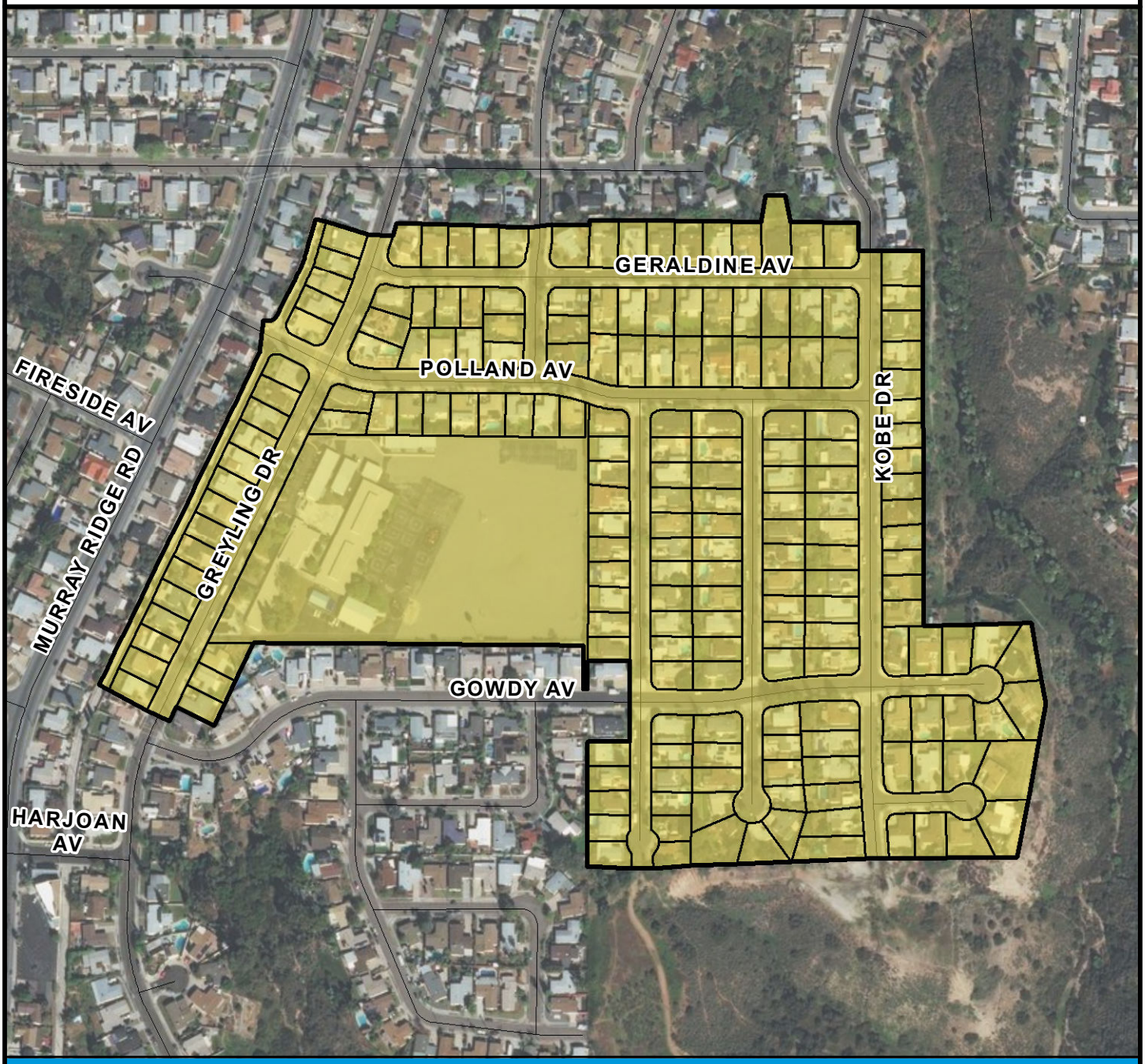

SURCHARGE PROJECT
SMSA-05: SERRA MESA 05

BOUNDARY LEGEND

- Project Boundary
- Parcel Boundaries

N

PROJECT DATA

TRENCH LENGTH:	8,399 FT
SERVICE DROPS:	194
POWER POLE REMOVAL:	69
TRANSFORMER COUNT:	17
ESTIMATED COST:	$ 6,637,244

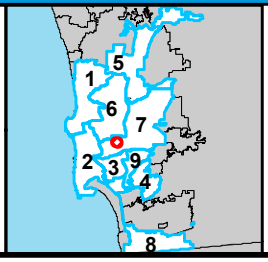

SanGIS
THIS MAP/DATA IS PROVIDED WITHOUT WARRANTY OF ANY KIND, EITHER EXPRESSED OR IMPLIED, INCLUDING BUT NOT LIMITED TO, THE IMPLIED WARRANTIES OF MERCHANTABILITY AND FITNESS FOR A PARTICULAR PURPOSE.

COUNCIL DISTRICT 7
NEIGHBORHOOD: SERRA MESA
PLANNING COMMUNITY: SERRA MESA

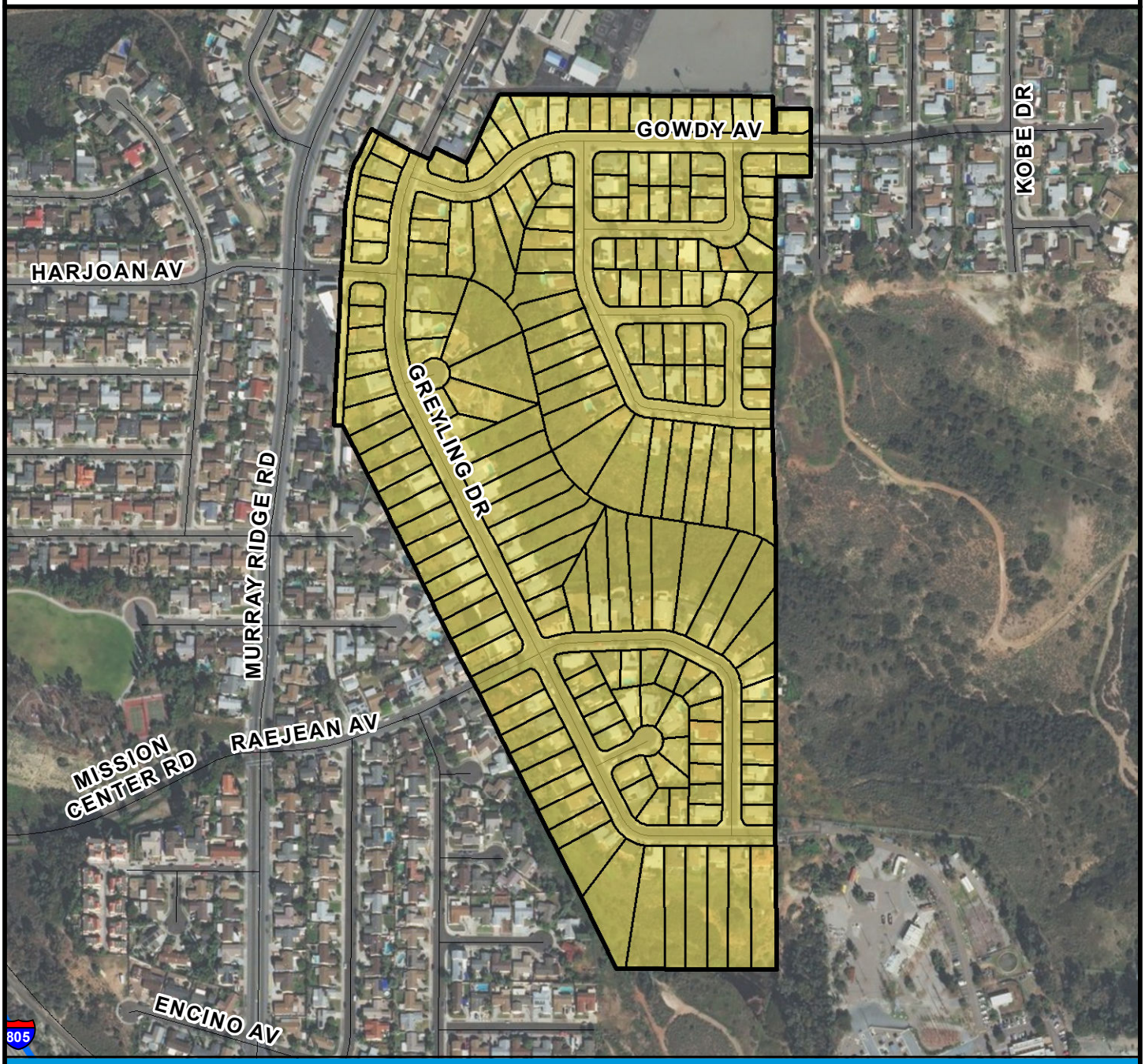

SURCHARGE PROJECT
SMSA-06: SERRA MESA 06

BOUNDARY LEGEND

Project Boundary

Parcel Boundaries

N

PROJECT DATA

TRENCH LENGTH:	8,121 FT
SERVICE DROPS:	194
POWER POLE REMOVAL:	68
TRANSFORMER COUNT:	14
ESTIMATED COST:	$ 6,430,184

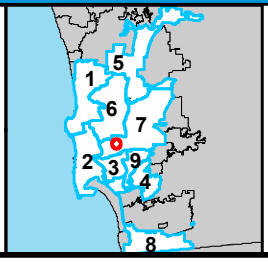

SanGIS
THIS MAP/DATA IS PROVIDED WITHOUT WARRANTY OF ANY KIND, EITHER EXPRESSED OR IMPLIED, INCLUDING BUT NOT LIMITED TO, THE IMPLIED WARRANTIES OF MERCHANTABILITY AND FITNESS FOR A PARTICULAR PURPOSE.

COUNCIL DISTRICT 7
NEIGHBORHOOD: SERRA MESA
PLANNING COMMUNITY: SERRA MESA

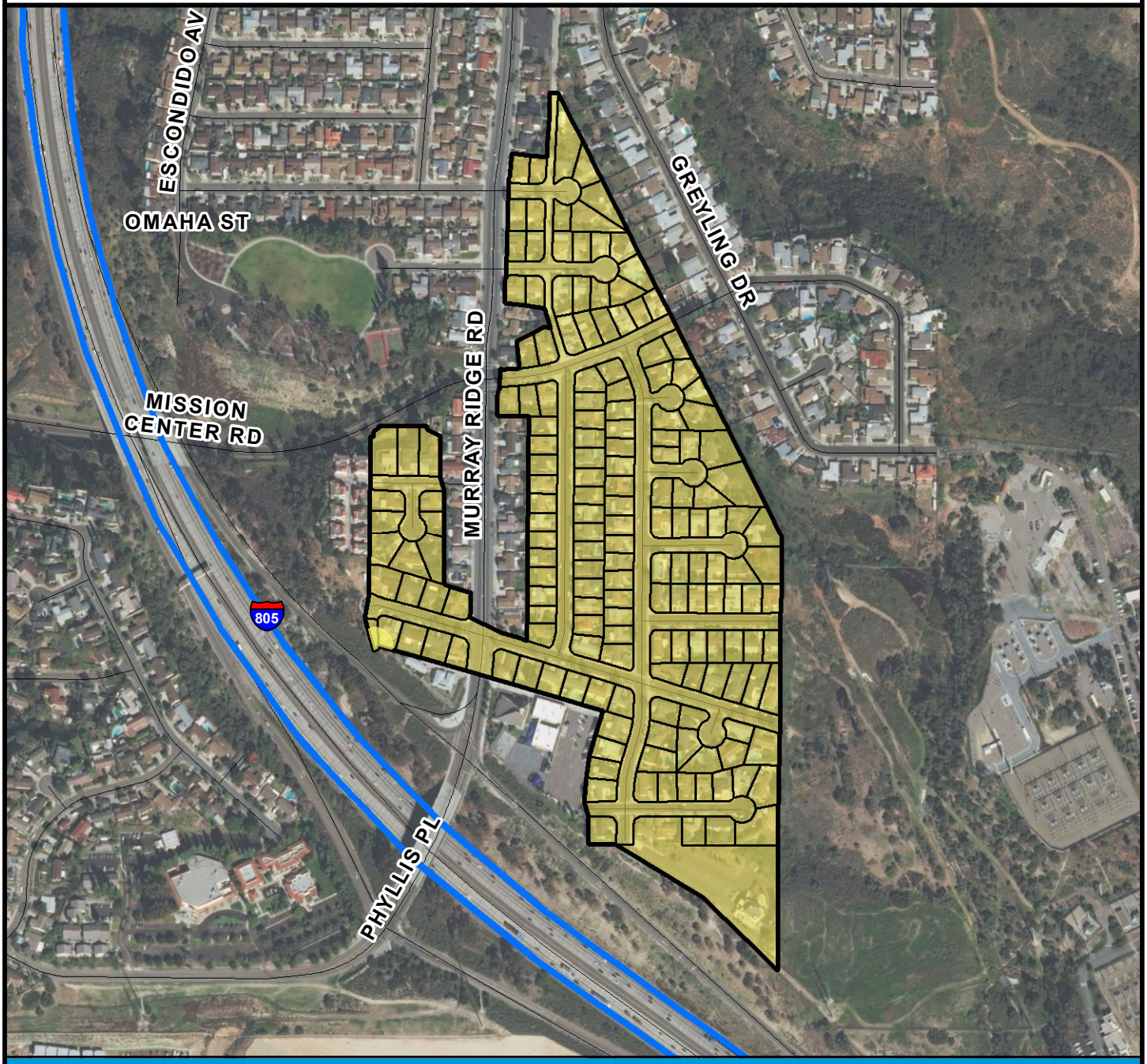

SURCHARGE PROJECT
SMSA-07: SERRA MESA 07

BOUNDARY LEGEND

Project Boundary

Parcel Boundaries

N

PROJECT DATA

TRENCH LENGTH:	6,848 FT
SERVICE DROPS:	173
POWER POLE REMOVAL:	60
TRANSFORMER COUNT:	12
ESTIMATED COST:	$ 5,596,721

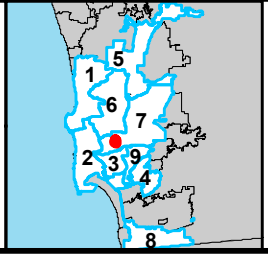

SanGIS

THIS MAP/DATA IS PROVIDED WITHOUT WARRANTY OF ANY KIND, EITHER EXPRESSED OR IMPLIED, INCLUDING BUT NOT LIMITED TO, THE IMPLIED WARRANTIES OF MERCHANTABILITY AND FITNESS FOR A PARTICULAR PURPOSE.

COUNCIL DISTRICT 7
NEIGHBORHOOD: SERRA MESA
PLANNING COMMUNITY: SERRA MESA

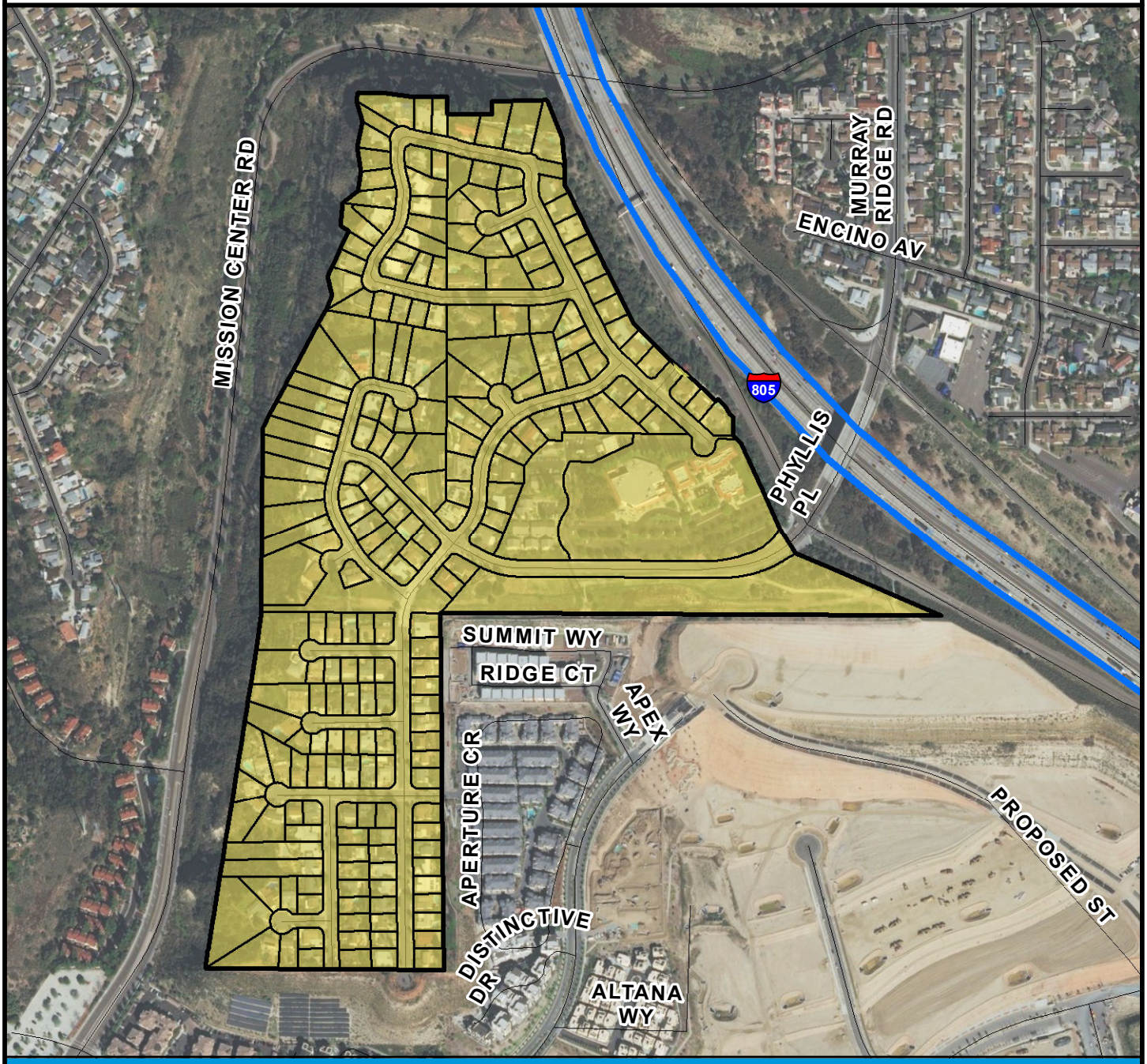

SURCHARGE PROJECT
SMSA-08: SERRA MESA 08

BOUNDARY LEGEND

- Project Boundary
- Parcel Boundaries

N

PROJECT DATA

TRENCH LENGTH:	10,882 FT
SERVICE DROPS:	222
POWER POLE REMOVAL:	69
TRANSFORMER COUNT:	19
ESTIMATED COST:	$ 8,097,130

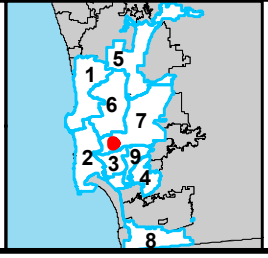

SanGIS
THIS MAP/DATA IS PROVIDED WITHOUT WARRANTY OF ANY KIND, EITHER EXPRESSED OR IMPLIED, INCLUDING BUT NOT LIMITED TO, THE IMPLIED WARRANTIES OF MERCHANTABILITY AND FITNESS FOR A PARTICULAR PURPOSE.

COUNCIL DISTRICT 7
NEIGHBORHOOD: SERRA MESA
PLANNING COMMUNITY: SERRA MESA

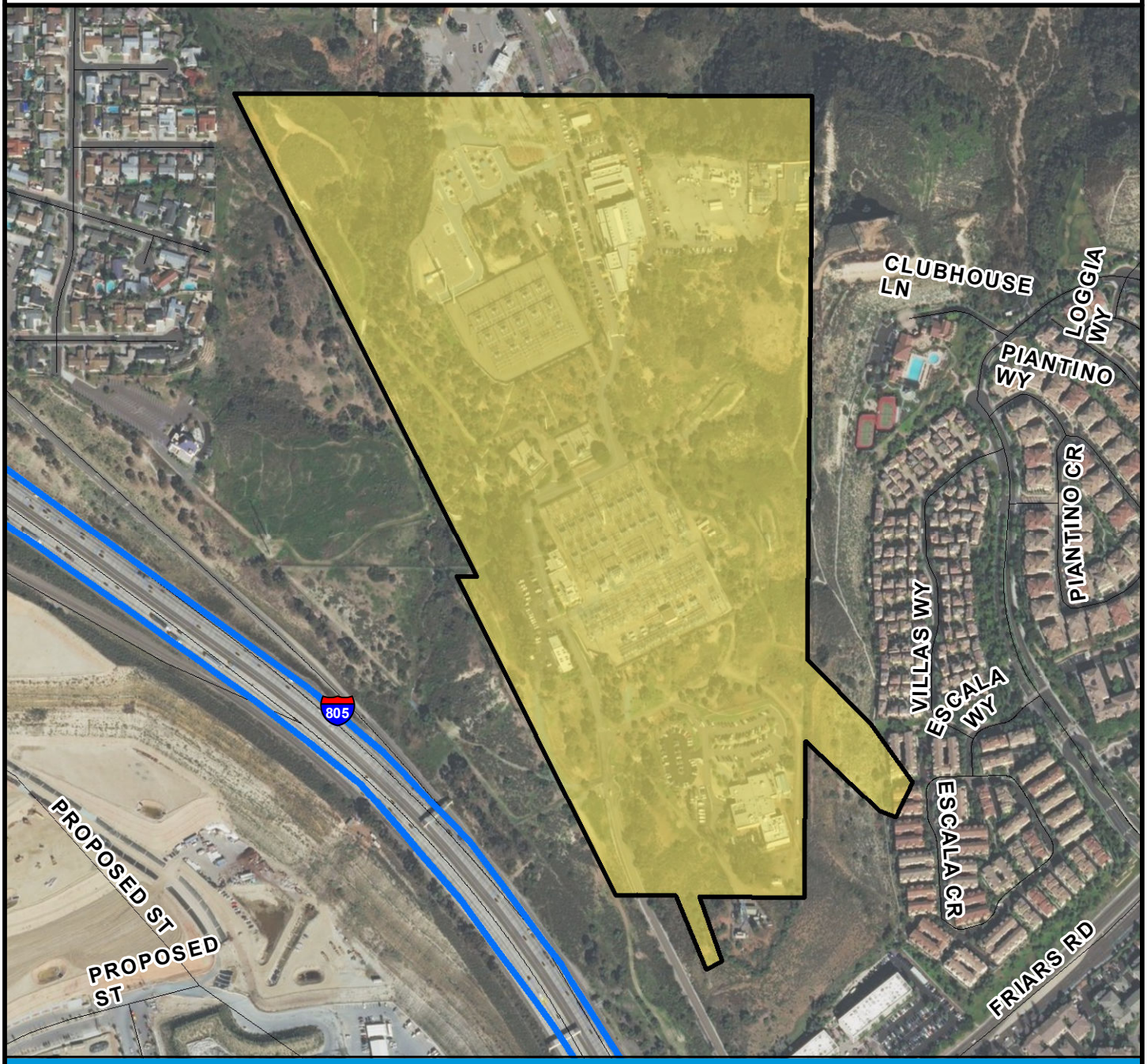

SURCHARGE PROJECT
SMSA-09: SERRA MESA 09

BOUNDARY LEGEND

Project Boundary

Parcel Boundaries

N

PROJECT DATA

TRENCH LENGTH:	11,022 FT
SERVICE DROPS:	2
POWER POLE REMOVAL:	60
TRANSFORMER COUNT:	4
ESTIMATED COST:	$ 5,597,252

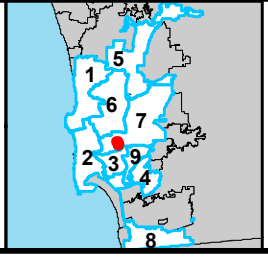

SanGIS
THIS MAP/DATA IS PROVIDED WITHOUT WARRANTY OF ANY KIND, EITHER EXPRESSED OR IMPLIED, INCLUDING BUT NOT LIMITED TO, THE IMPLIED WARRANTIES OF MERCHANTABILITY AND FITNESS FOR A PARTICULAR PURPOSE.

COUNCIL DISTRICT 7
NEIGHBORHOOD: SERRA MESA
PLANNING COMMUNITY: SERRA MESA

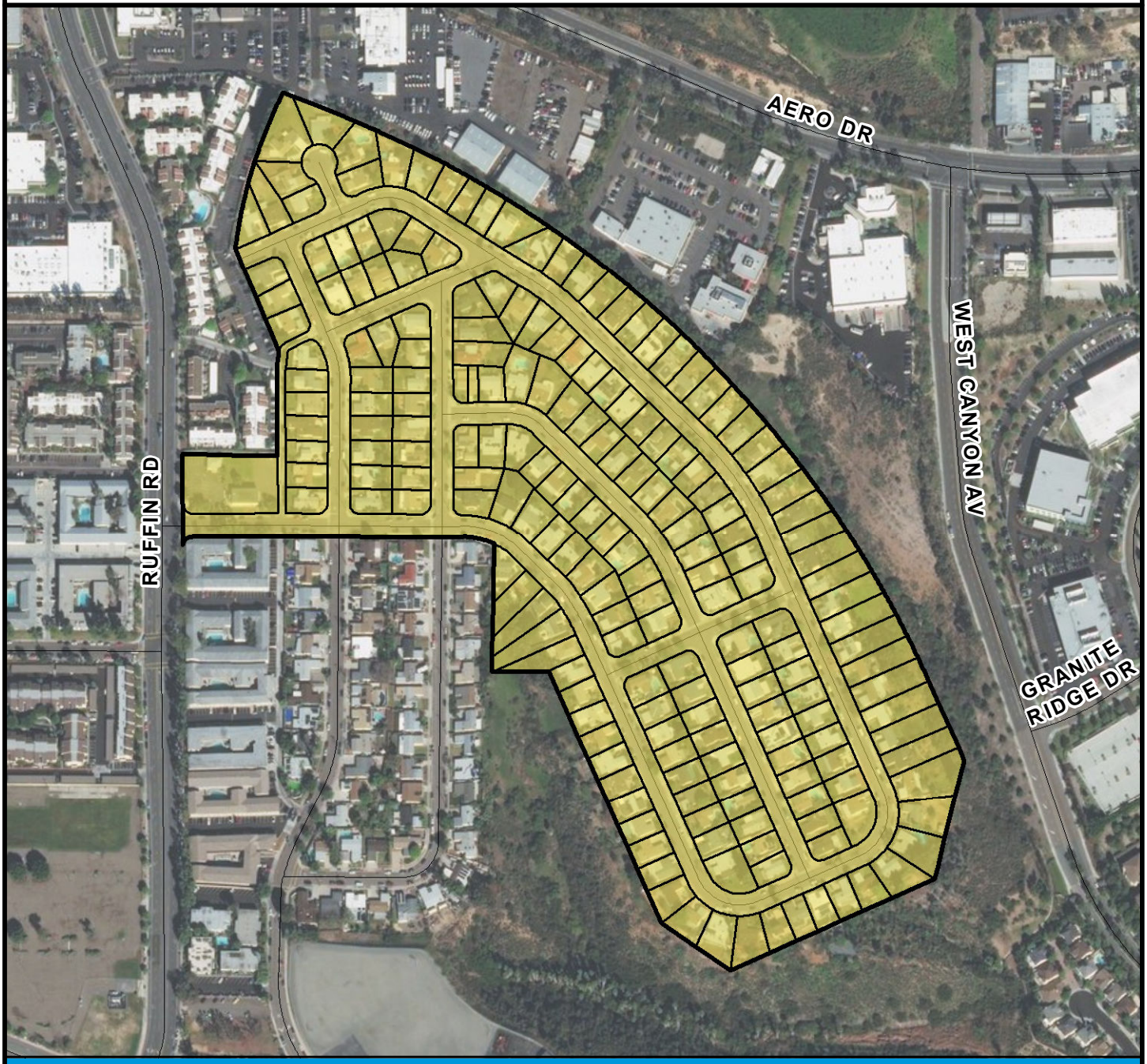

SURCHARGE PROJECT
SMSA-10: SERRA MESA 10

BOUNDARY LEGEND

N

Project Boundary

Parcel Boundaries

PROJECT DATA

TRENCH LENGTH:	8,380 FT
SERVICE DROPS:	201
POWER POLE REMOVAL:	62
TRANSFORMER COUNT:	17
ESTIMATED COST:	$ 6,685,204

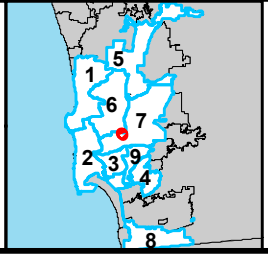

SanGIS
THIS MAP/DATA IS PROVIDED WITHOUT WARRANTY OF ANY KIND, EITHER EXPRESSED OR IMPLIED, INCLUDING BUT NOT LIMITED TO, THE IMPLIED WARRANTIES OF MERCHANTABILITY AND FITNESS FOR A PARTICULAR PURPOSE.

COUNCIL DISTRICT 7
NEIGHBORHOOD: SERRA MESA
PLANNING COMMUNITY: SERRA MESA

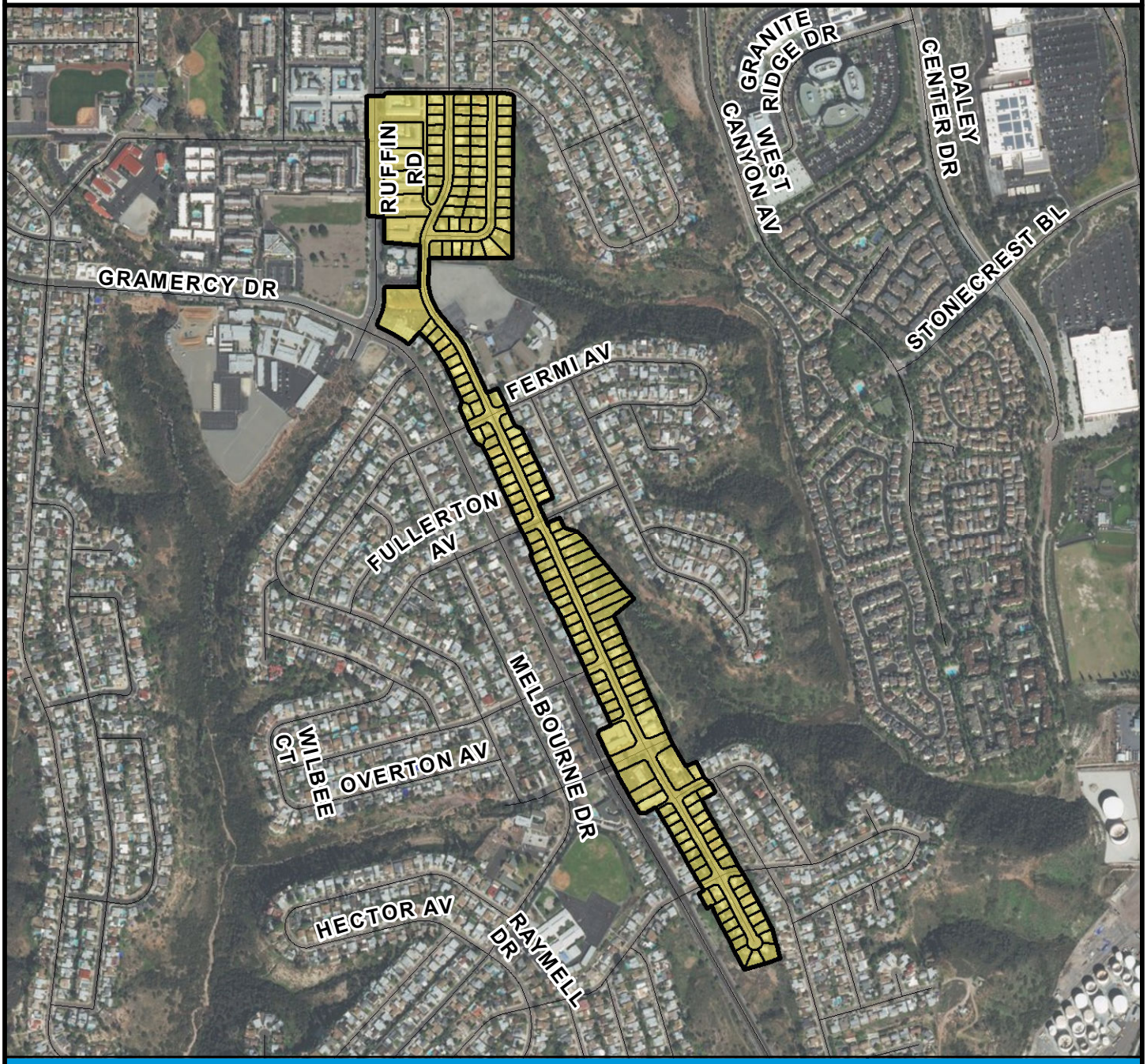

SURCHARGE PROJECT
SMSA-11: SERRA MESA 11

BOUNDARY LEGEND

Project Boundary

Parcel Boundaries

N

PROJECT DATA

TRENCH LENGTH:	8,453 FT
SERVICE DROPS:	178
POWER POLE REMOVAL:	67
TRANSFORMER COUNT:	23
ESTIMATED COST:	$ 6,653,451

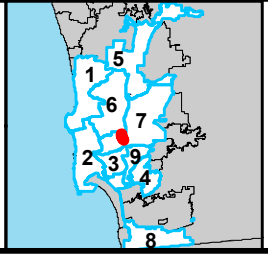

SanGIS
THIS MAP/DATA IS PROVIDED WITHOUT WARRANTY OF ANY KIND, EITHER EXPRESSED OR IMPLIED, INCLUDING BUT NOT LIMITED TO, THE IMPLIED WARRANTIES OF MERCHANTABILITY AND FITNESS FOR A PARTICULAR PURPOSE.

COUNCIL DISTRICT 7
NEIGHBORHOOD: SERRA MESA
PLANNING COMMUNITY: SERRA MESA

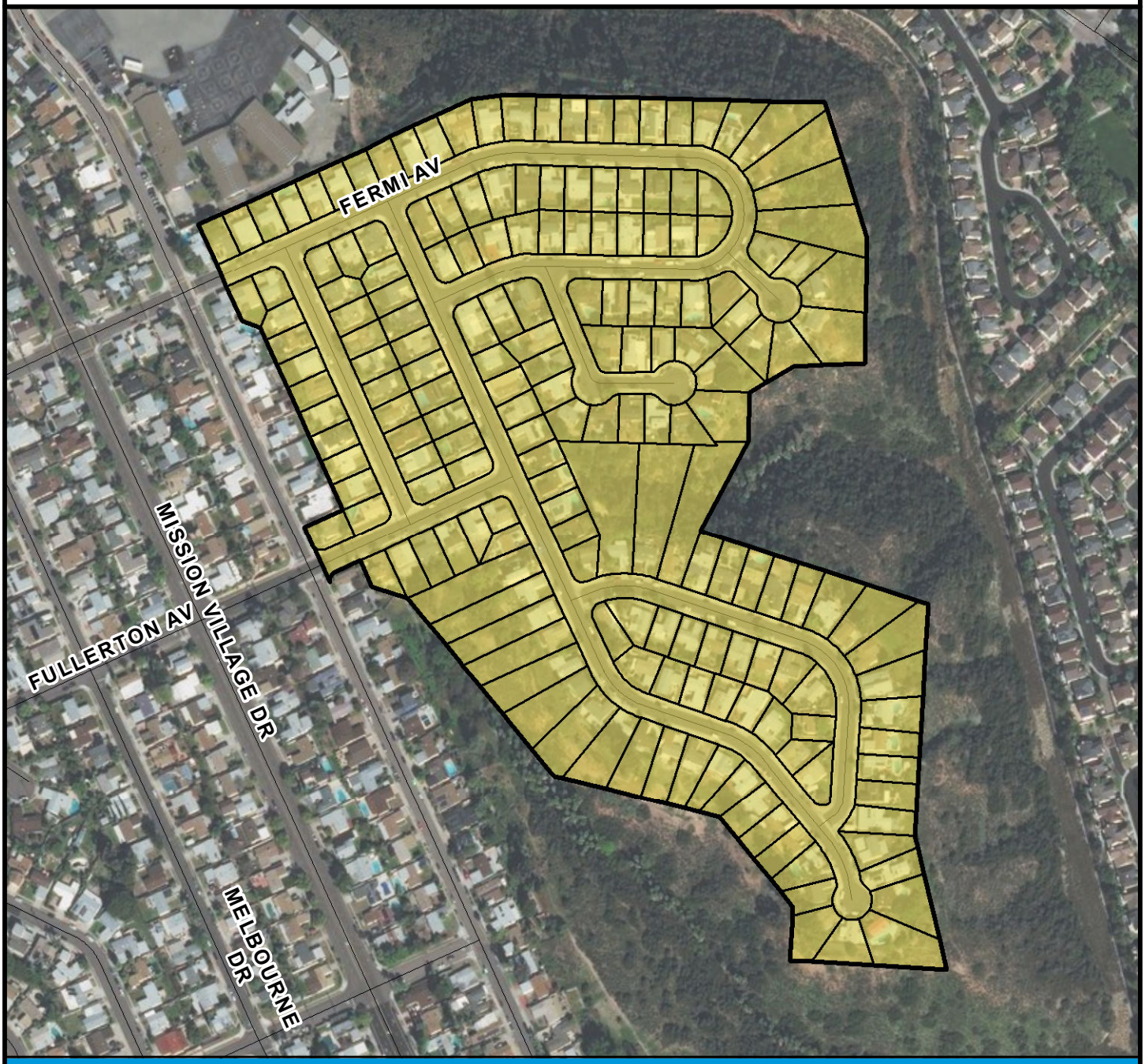

SURCHARGE PROJECT
SMSA-12: SERRA MESA 12

BOUNDARY LEGEND

Project Boundary

Parcel Boundaries

N

PROJECT DATA

TRENCH LENGTH:	6,919 FT
SERVICE DROPS:	186
POWER POLE REMOVAL:	60
TRANSFORMER COUNT:	17
ESTIMATED COST:	$ 5,875,741

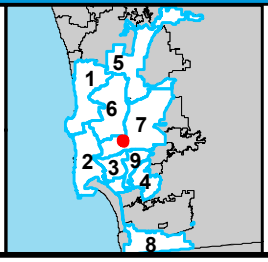

SanGIS
THIS MAP/DATA IS PROVIDED WITHOUT WARRANTY OF ANY KIND, EITHER EXPRESSED OR IMPLIED, INCLUDING BUT NOT LIMITED TO, THE IMPLIED WARRANTIES OF MERCHANTABILITY AND FITNESS FOR A PARTICULAR PURPOSE.

COUNCIL DISTRICT 7
NEIGHBORHOOD: SERRA MESA
PLANNING COMMUNITY: SERRA MESA

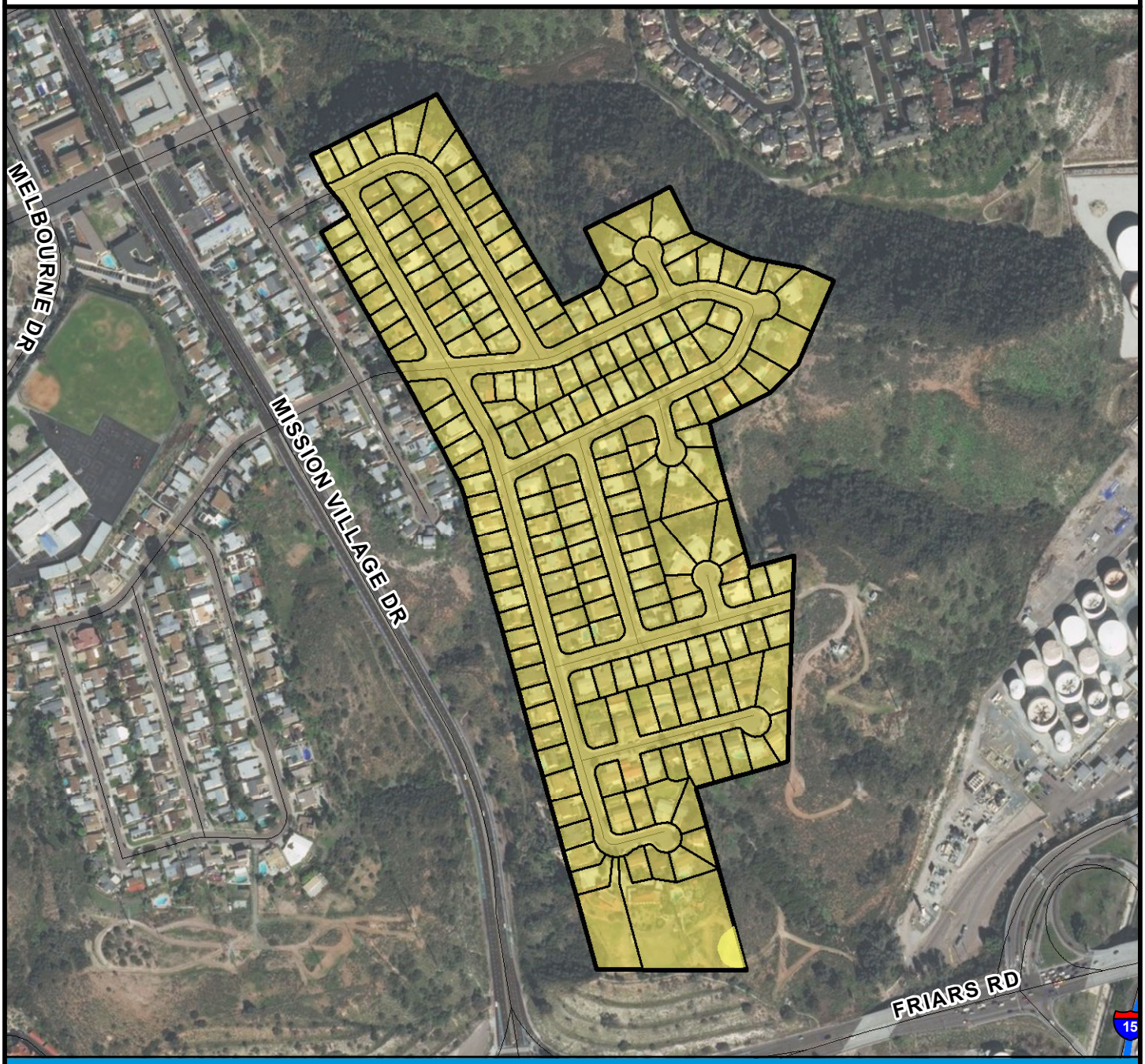

SURCHARGE PROJECT
SMSA-13: SERRA MESA 13

BOUNDARY LEGEND

Project Boundary

Parcel Boundaries

N

PROJECT DATA

TRENCH LENGTH:	8,054 FT
SERVICE DROPS:	197
POWER POLE REMOVAL:	55
TRANSFORMER COUNT:	17
ESTIMATED COST:	$ 6,488,859

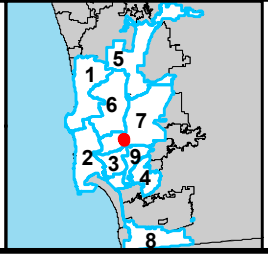

SanGIS
THIS MAP/DATA IS PROVIDED WITHOUT WARRANTY OF ANY KIND, EITHER EXPRESSED OR IMPLIED, INCLUDING BUT NOT LIMITED TO, THE IMPLIED WARRANTIES OF MERCHANTABILITY AND FITNESS FOR A PARTICULAR PURPOSE.

COUNCIL DISTRICT 7
NEIGHBORHOOD: SERRA MESA
PLANNING COMMUNITY: SERRA MESA

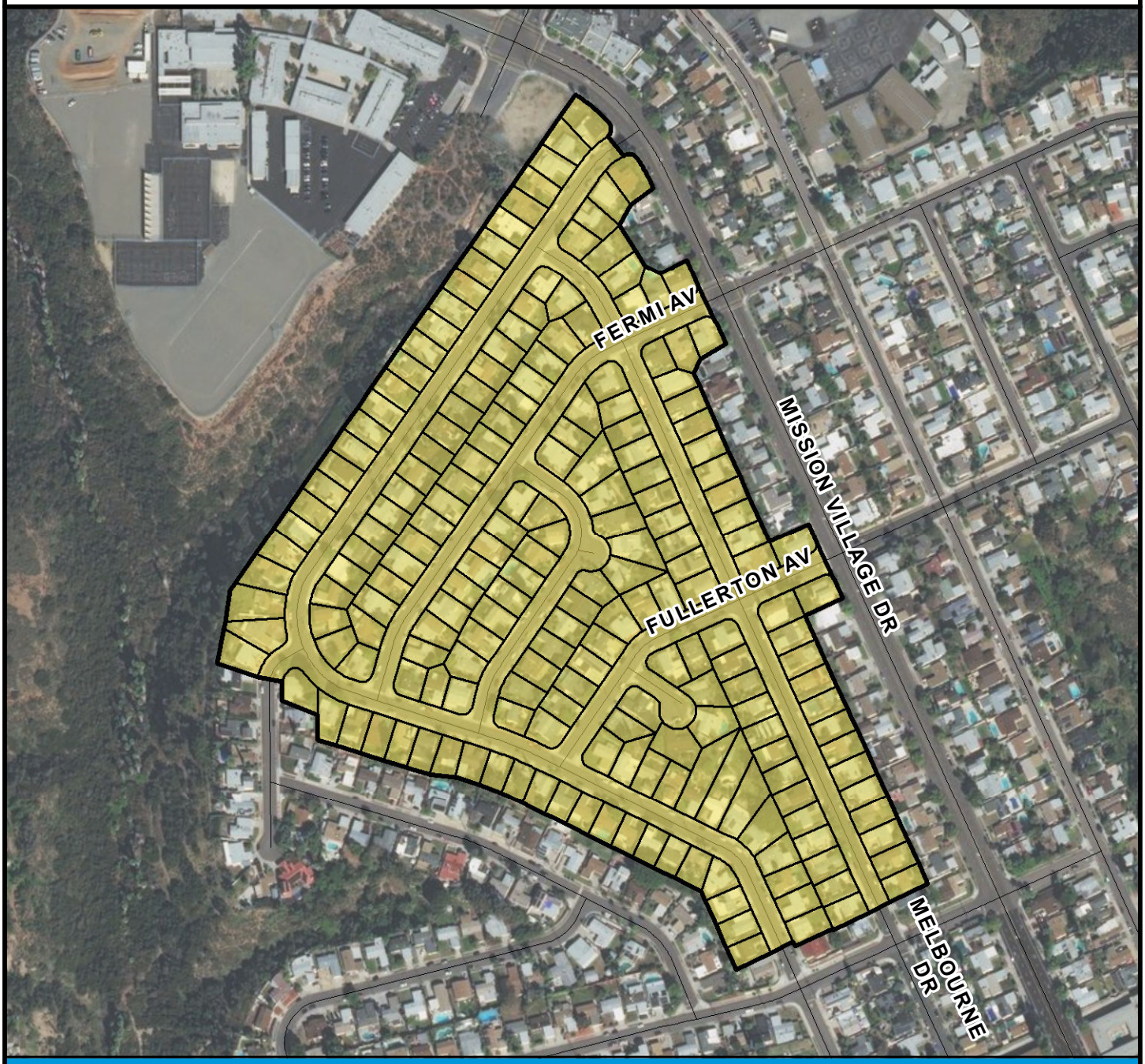

SURCHARGE PROJECT
SMSA-14: SERRA MESA 14

BOUNDARY LEGEND

Project Boundary

Parcel Boundaries

N

PROJECT DATA

TRENCH LENGTH:	7,445 FT
SERVICE DROPS:	204
POWER POLE REMOVAL:	64
TRANSFORMER COUNT:	13
ESTIMATED COST:	$ 6,200,177

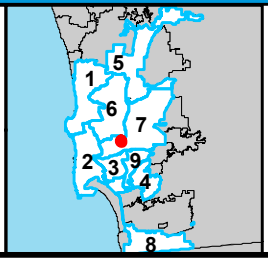

SanGIS
THIS MAP/DATA IS PROVIDED WITHOUT WARRANTY OF ANY KIND, EITHER EXPRESSED OR IMPLIED, INCLUDING BUT NOT LIMITED TO, THE IMPLIED WARRANTIES OF MERCHANTABILITY AND FITNESS FOR A PARTICULAR PURPOSE.

COUNCIL DISTRICT 7
NEIGHBORHOOD: SERRA MESA
PLANNING COMMUNITY: SERRA MESA

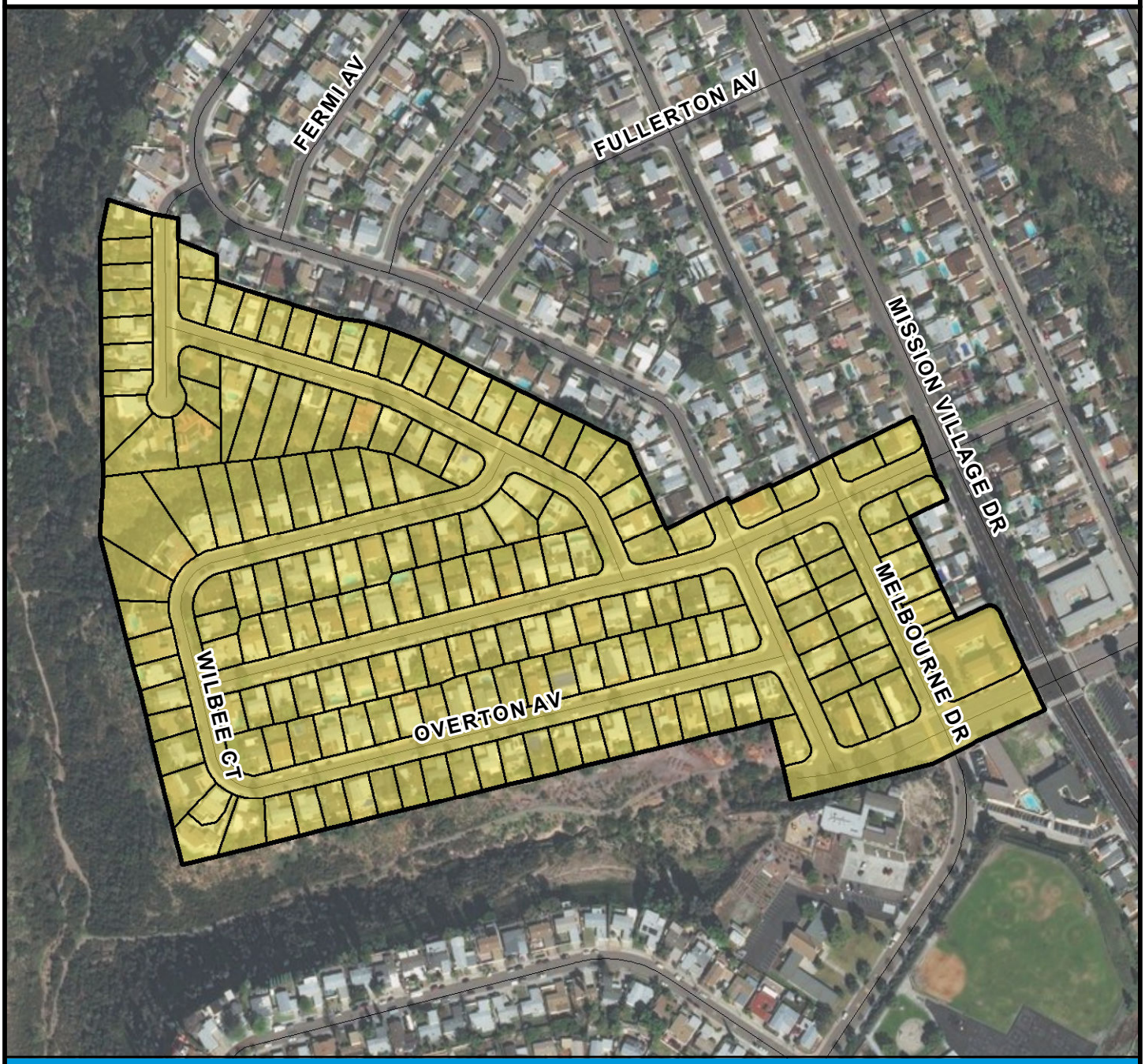

SURCHARGE PROJECT
SMSA-15: SERRA MESA 15

BOUNDARY LEGEND

Project Boundary

Parcel Boundaries

N

PROJECT DATA

TRENCH LENGTH:	7,317 FT
SERVICE DROPS:	183
POWER POLE REMOVAL:	64
TRANSFORMER COUNT:	16
ESTIMATED COST:	$ 6,009,834

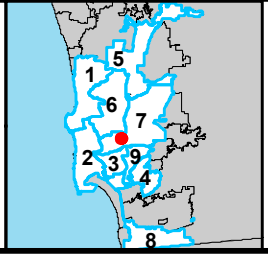

SanGIS

THIS MAP/DATA IS PROVIDED WITHOUT WARRANTY OF ANY KIND, EITHER EXPRESSED OR IMPLIED, INCLUDING BUT NOT LIMITED TO, THE IMPLIED WARRANTIES OF MERCHANTABILITY AND FITNESS FOR A PARTICULAR PURPOSE.

COUNCIL DISTRICT 7
NEIGHBORHOOD: SERRA MESA
PLANNING COMMUNITY: SERRA MESA

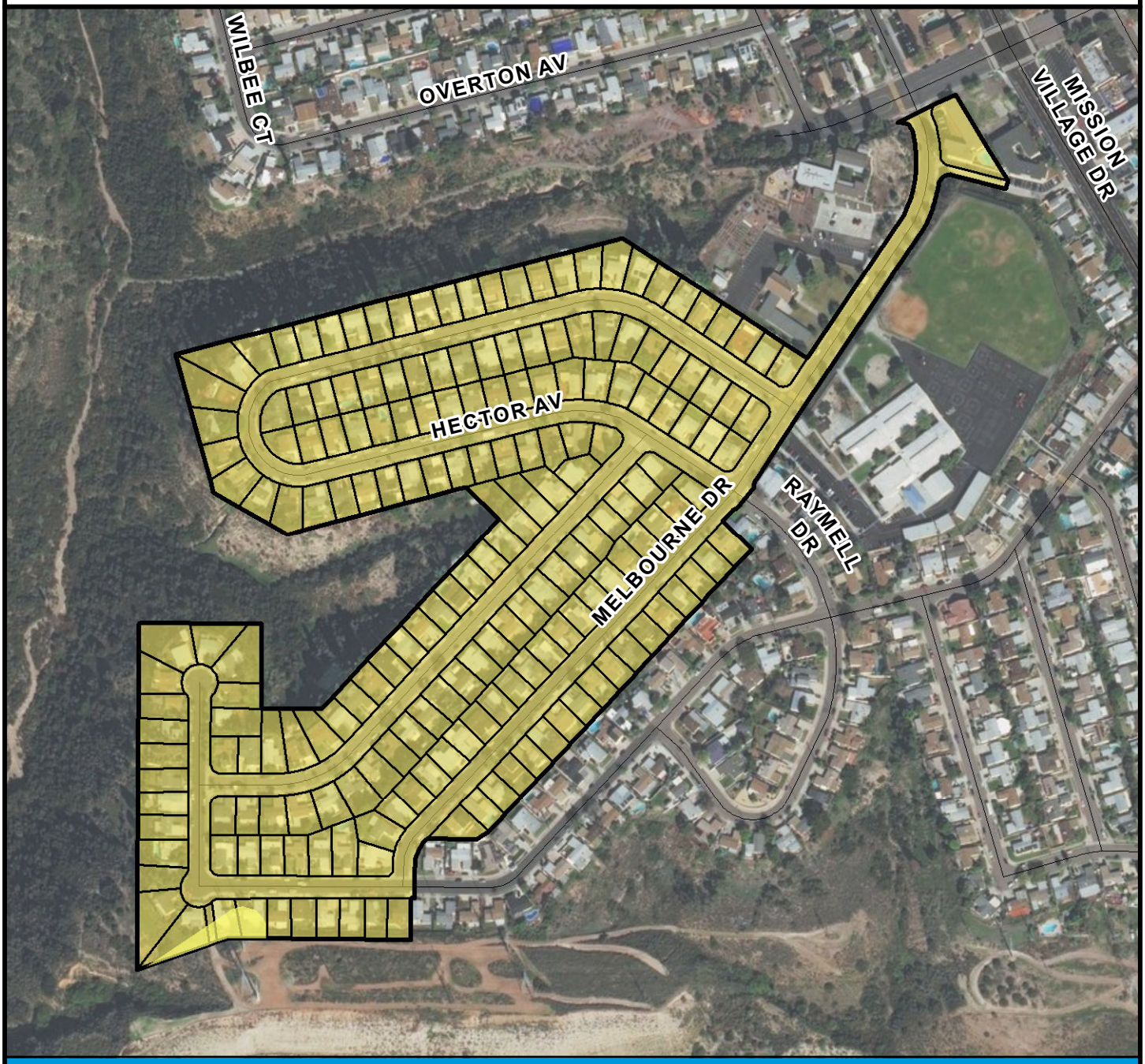

SURCHARGE PROJECT
SMSA-16: SERRA MESA 16

BOUNDARY LEGEND

Project Boundary

Parcel Boundaries

N

PROJECT DATA

TRENCH LENGTH:	8,013 FT
SERVICE DROPS:	200
POWER POLE REMOVAL:	63
TRANSFORMER COUNT:	16
ESTIMATED COST:	$ 6,470,346

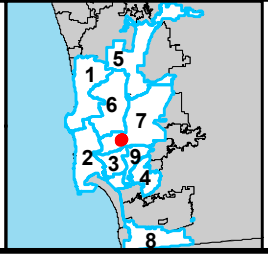

SanGIS
THIS MAP/DATA IS PROVIDED WITHOUT WARRANTY OF ANY KIND, EITHER EXPRESSED OR IMPLIED, INCLUDING BUT NOT LIMITED TO, THE IMPLIED WARRANTIES OF MERCHANTABILITY AND FITNESS FOR A PARTICULAR PURPOSE.

COUNCIL DISTRICT 7
NEIGHBORHOOD: SERRA MESA
PLANNING COMMUNITY: SERRA MESA

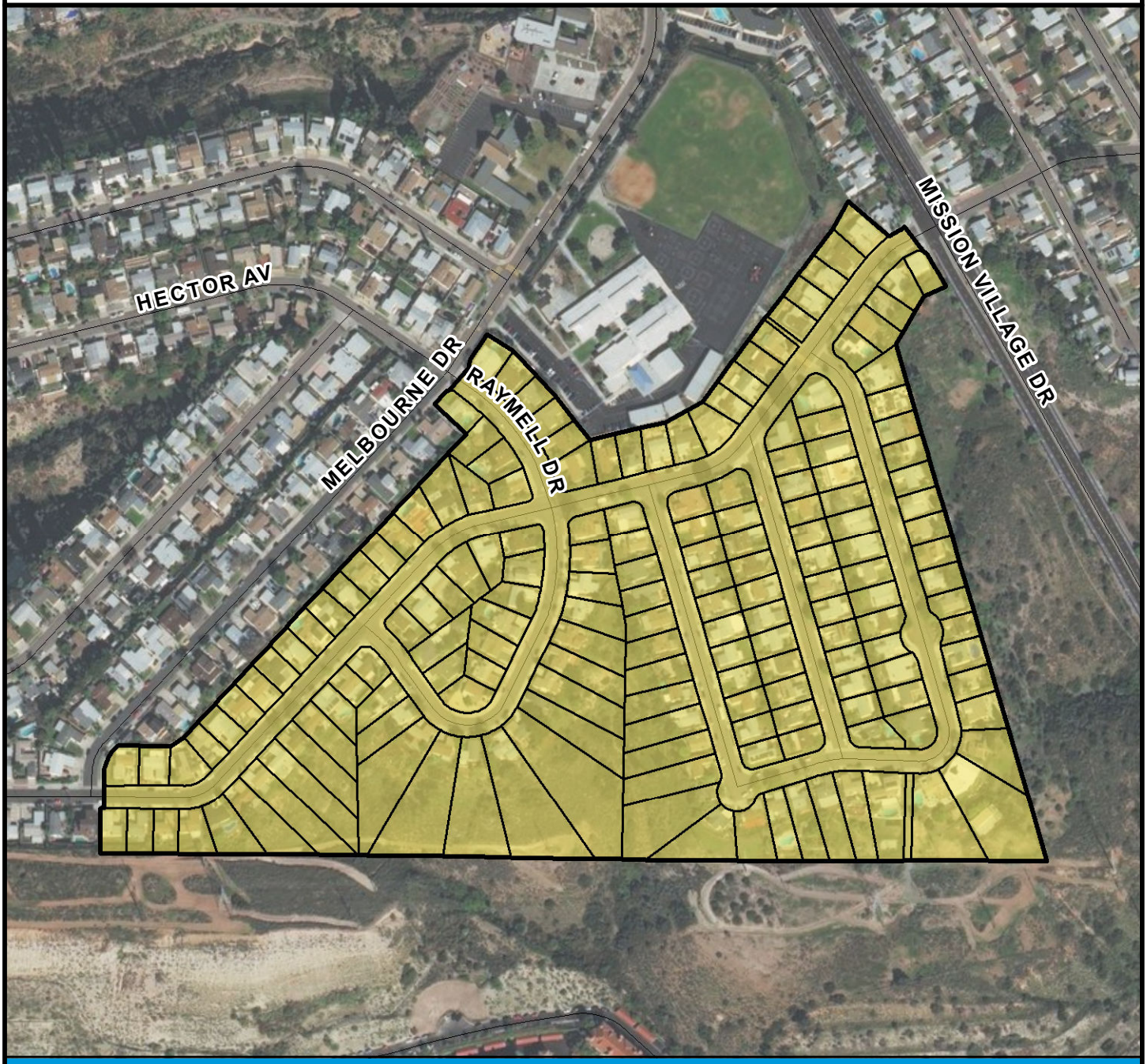

SURCHARGE PROJECT
SMSA-17: SERRA MESA 17

BOUNDARY LEGEND

Project Boundary

Parcel Boundaries

N

PROJECT DATA

TRENCH LENGTH:	7,312 FT
SERVICE DROPS:	175
POWER POLE REMOVAL:	59
TRANSFORMER COUNT:	13
ESTIMATED COST:	$ 5,807,113

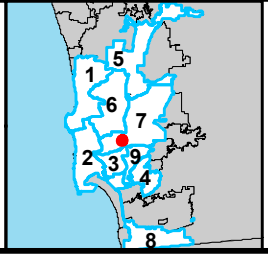

SanGIS
THIS MAP/DATA IS PROVIDED WITHOUT WARRANTY OF ANY KIND, EITHER EXPRESSED OR IMPLIED, INCLUDING BUT NOT LIMITED TO, THE IMPLIED WARRANTIES OF MERCHANTABILITY AND FITNESS FOR A PARTICULAR PURPOSE.

COUNCIL DISTRICT 7
NEIGHBORHOOD: SERRA MESA
PLANNING COMMUNITY: SERRA MESA

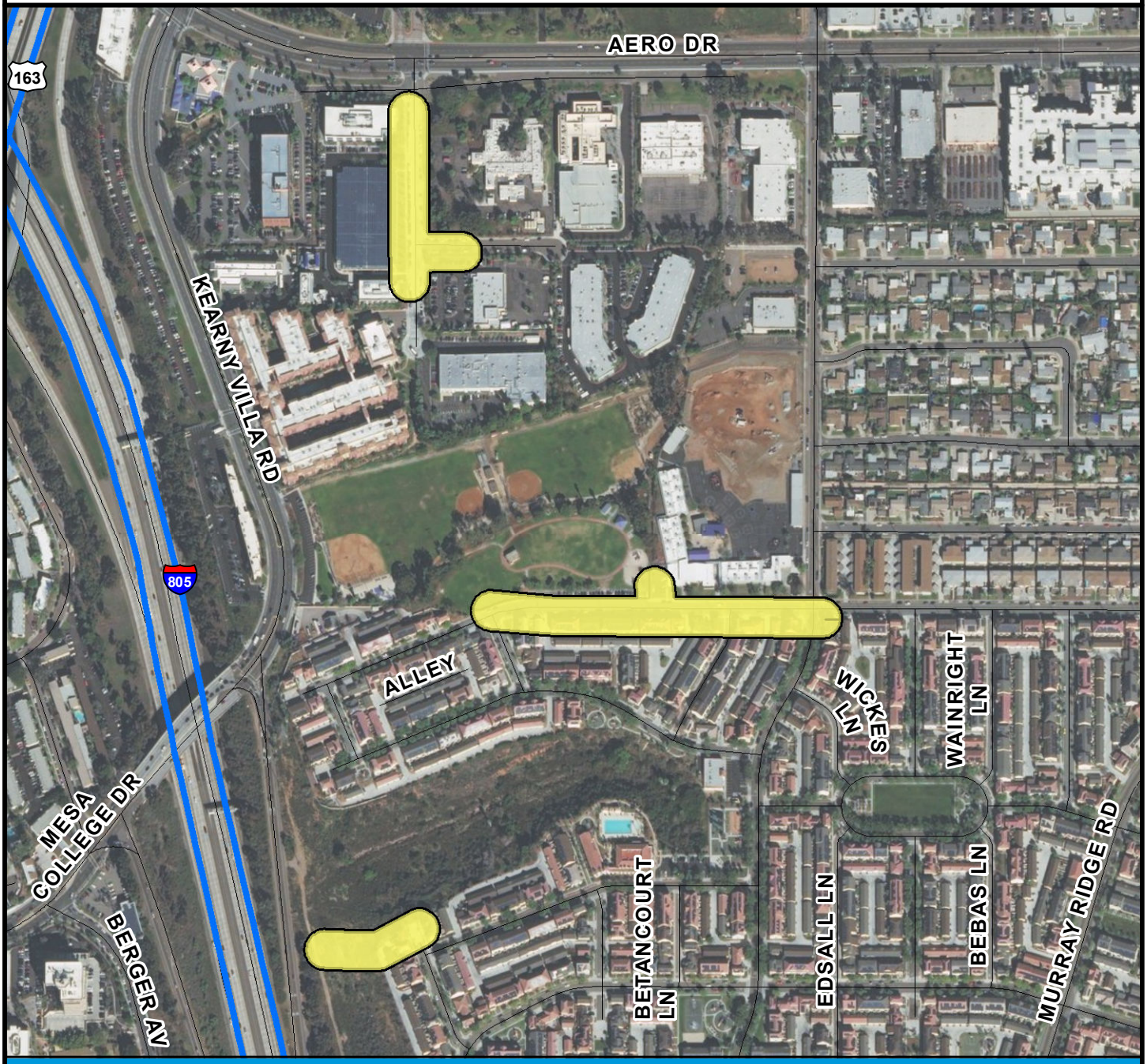

SURCHARGE PROJECT
SMSA-S1: SERRA MESA SEGMENT 01

BOUNDARY LEGEND

Project Boundary

Parcel Boundaries

N

PROJECT DATA

TRENCH LENGTH:	2,246 FT
SERVICE DROPS:	1
POWER POLE REMOVAL:	19
TRANSFORMER COUNT:	2
ESTIMATED COST:	$ 1,304,498

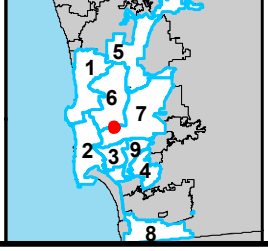

SanGIS
THIS MAP/DATA IS PROVIDED WITHOUT WARRANTY OF ANY KIND, EITHER EXPRESSED OR IMPLIED, INCLUDING BUT NOT LIMITED TO, THE IMPLIED WARRANTIES OF MERCHANTABILITY AND FITNESS FOR A PARTICULAR PURPOSE.

COUNCIL DISTRICT 7
NEIGHBORHOOD: SERRA MESA
PLANNING COMMUNITY: KEARNY MESA

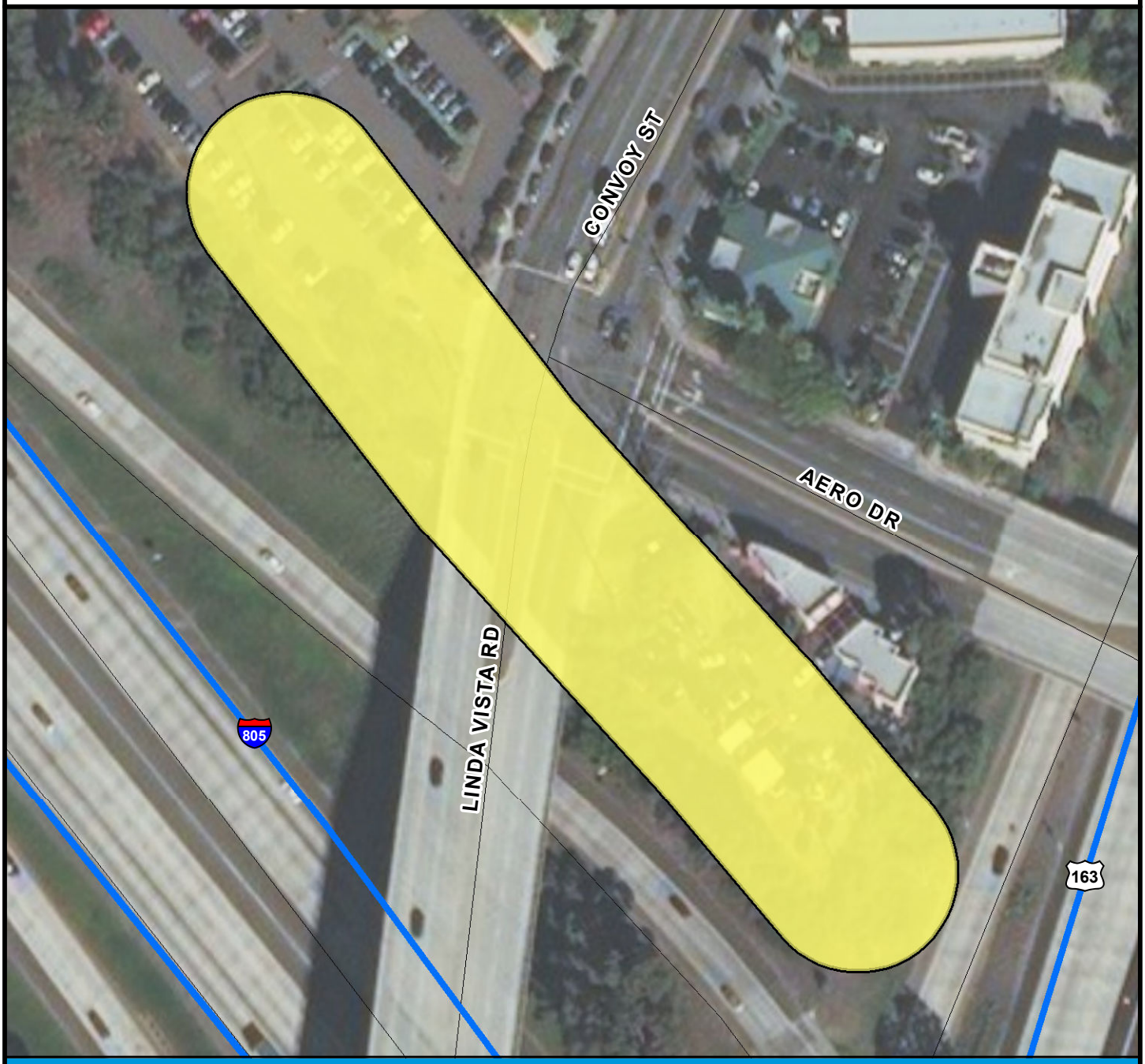

SURCHARGE PROJECT
SMSA-S2: SERRA MESA SEGMENT 02

BOUNDARY LEGEND

Project Boundary

Parcel Boundaries

N

PROJECT DATA

TRENCH LENGTH:		538 FT
SERVICE DROPS:		1
POWER POLE REMOVAL:		2
TRANSFORMER COUNT:		2
ESTIMATED COST:	$	498,373

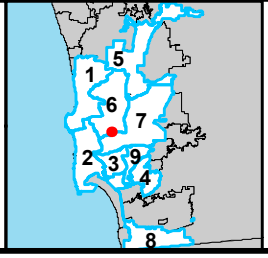

SanGIS
THIS MAP/DATA IS PROVIDED WITHOUT WARRANTY OF ANY KIND, EITHER EXPRESSED OR IMPLIED, INCLUDING BUT NOT LIMITED TO, THE IMPLIED WARRANTIES OF MERCHANTABILITY AND FITNESS FOR A PARTICULAR PURPOSE.

COUNCIL DISTRICT 7
NEIGHBORHOOD: SERRA MESA
PLANNING COMMUNITY: SERRA MESA

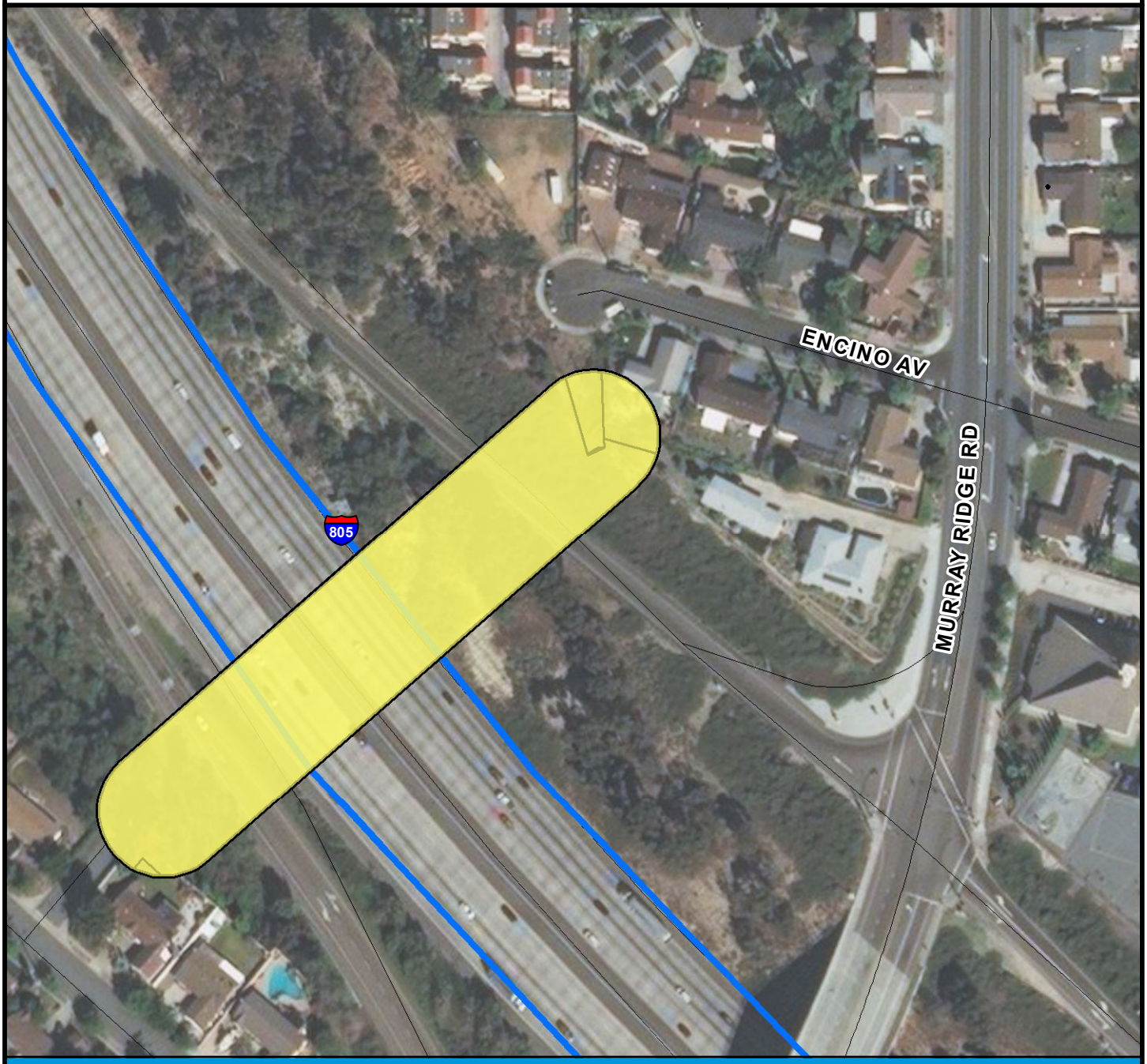

SURCHARGE PROJECT
SMSA-S3: SERRA MESA SEGMENT 03

BOUNDARY LEGEND

Project Boundary

Parcel Boundaries

N

PROJECT DATA

TRENCH LENGTH:		640 FT
SERVICE DROPS:		1
POWER POLE REMOVAL:		3
TRANSFORMER COUNT:		1
ESTIMATED COST:	$	521,346

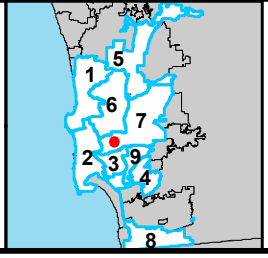

SanGIS
THIS MAP/DATA IS PROVIDED WITHOUT WARRANTY OF ANY KIND, EITHER EXPRESSED OR IMPLIED, INCLUDING BUT NOT LIMITED TO, THE IMPLIED WARRANTIES OF MERCHANTABILITY AND FITNESS FOR A PARTICULAR PURPOSE.

COUNCIL DISTRICT 7
NEIGHBORHOOD: TIERRASANTA
KEYED MAP

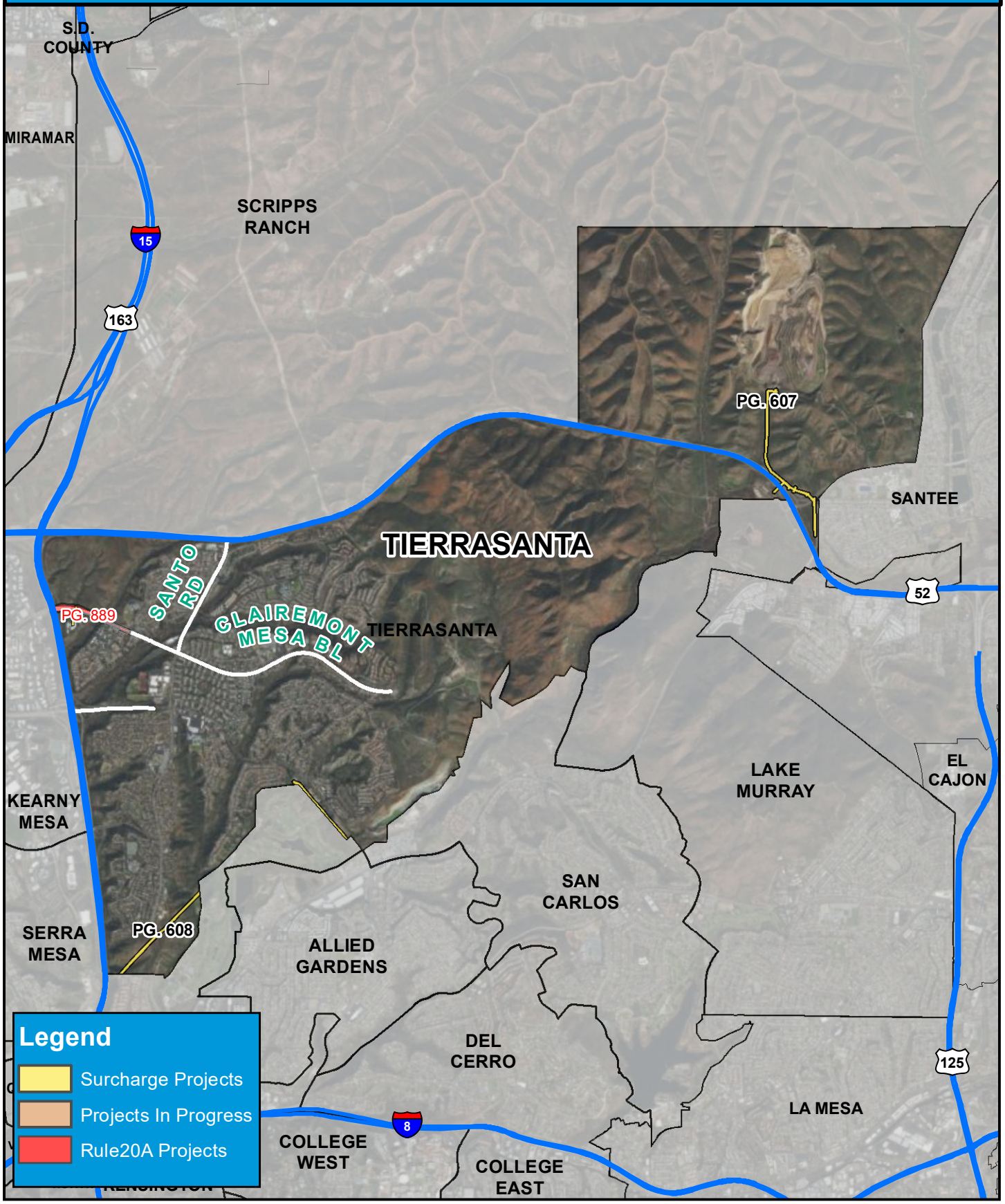

COUNCIL DISTRICT 7
NEIGHBORHOOD: TIERRASANTA
PLANNING COMMUNITY: EAST ELLIOTT

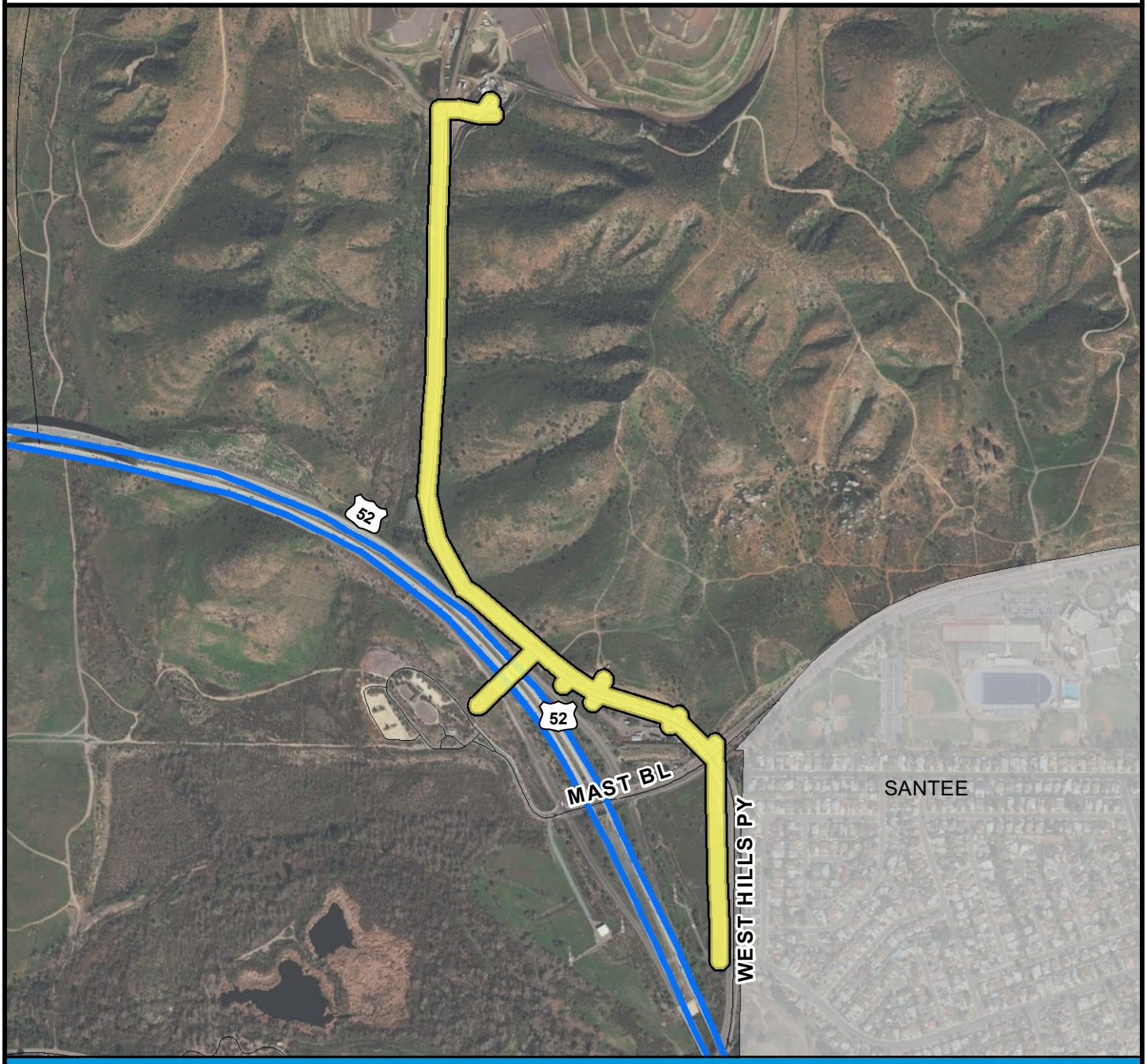

SURCHARGE PROJECT
TRSA-S1: TIERRASANTA SEGMENT 01

BOUNDARY LEGEND

Project Boundary

Parcel Boundaries

N

PROJECT DATA

TRENCH LENGTH:	7,847 FT
SERVICE DROPS:	3
POWER POLE REMOVAL:	38
TRANSFORMER COUNT:	5
ESTIMATED COST:	$ 3,926,837

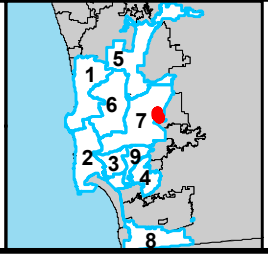

SanGIS
THIS MAP/DATA IS PROVIDED WITHOUT WARRANTY OF ANY KIND, EITHER EXPRESSED OR IMPLIED, INCLUDING BUT NOT LIMITED TO, THE IMPLIED WARRANTIES OF MERCHANTABILITY AND FITNESS FOR A PARTICULAR PURPOSE.

COUNCIL DISTRICT 7
NEIGHBORHOOD: TIERRASANTA
PLANNING COMMUNITY: TIERRASANTA



SURCHARGE PROJECT
TRSA-S2: TIERRASANTA SEGMENT 02

BOUNDARY LEGEND

- Project Boundary
- Parcel Boundaries

N

PROJECT DATA

TRENCH LENGTH:	10,445 FT
SERVICE DROPS:	0
POWER POLE REMOVAL:	19
TRANSFORMER COUNT:	1
ESTIMATED COST:	$ 4,857,762

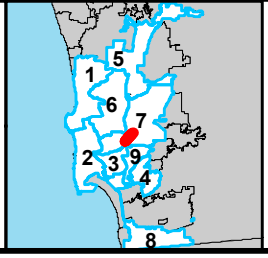

SanGIS
THIS MAP/DATA IS PROVIDED WITHOUT WARRANTY OF ANY KIND, EITHER EXPRESSED OR IMPLIED, INCLUDING BUT NOT LIMITED TO, THE IMPLIED WARRANTIES OF MERCHANTABILITY AND FITNESS FOR A PARTICULAR PURPOSE.

COUNCIL DISTRICT 7
NEIGHBORHOOD: TIERRASANTA
PLANNING COMMUNITY: TIERRASANTA

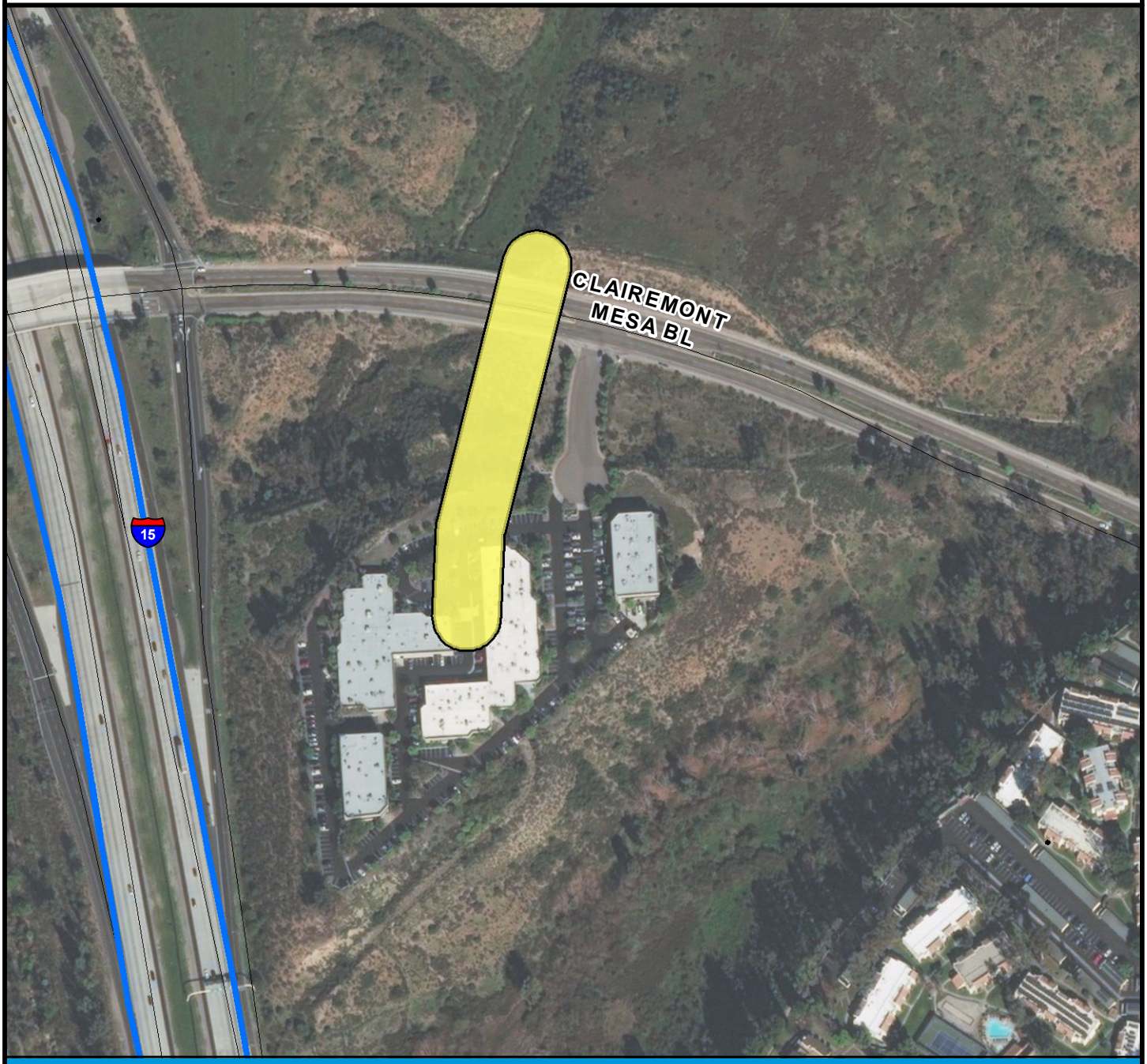

SURCHARGE PROJECT
TRSA-S3: TIERRASANTA SEGMENT 03

BOUNDARY LEGEND

Project Boundary

Parcel Boundaries

N

PROJECT DATA

TRENCH LENGTH:		770 FT
SERVICE DROPS:		0
POWER POLE REMOVAL:		3
TRANSFORMER COUNT:		0
ESTIMATED COST:	$	542,736

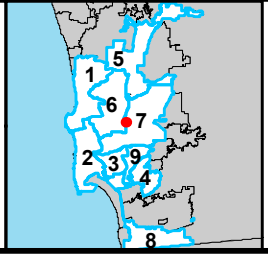

SanGIS
THIS MAP/DATA IS PROVIDED WITHOUT WARRANTY OF ANY KIND, EITHER EXPRESSED OR IMPLIED, INCLUDING BUT NOT LIMITED TO, THE IMPLIED WARRANTIES OF MERCHANTABILITY AND FITNESS FOR A PARTICULAR PURPOSE.

COUNCIL DISTRICT 8 NEIGHBORHOODS KEYED MAP

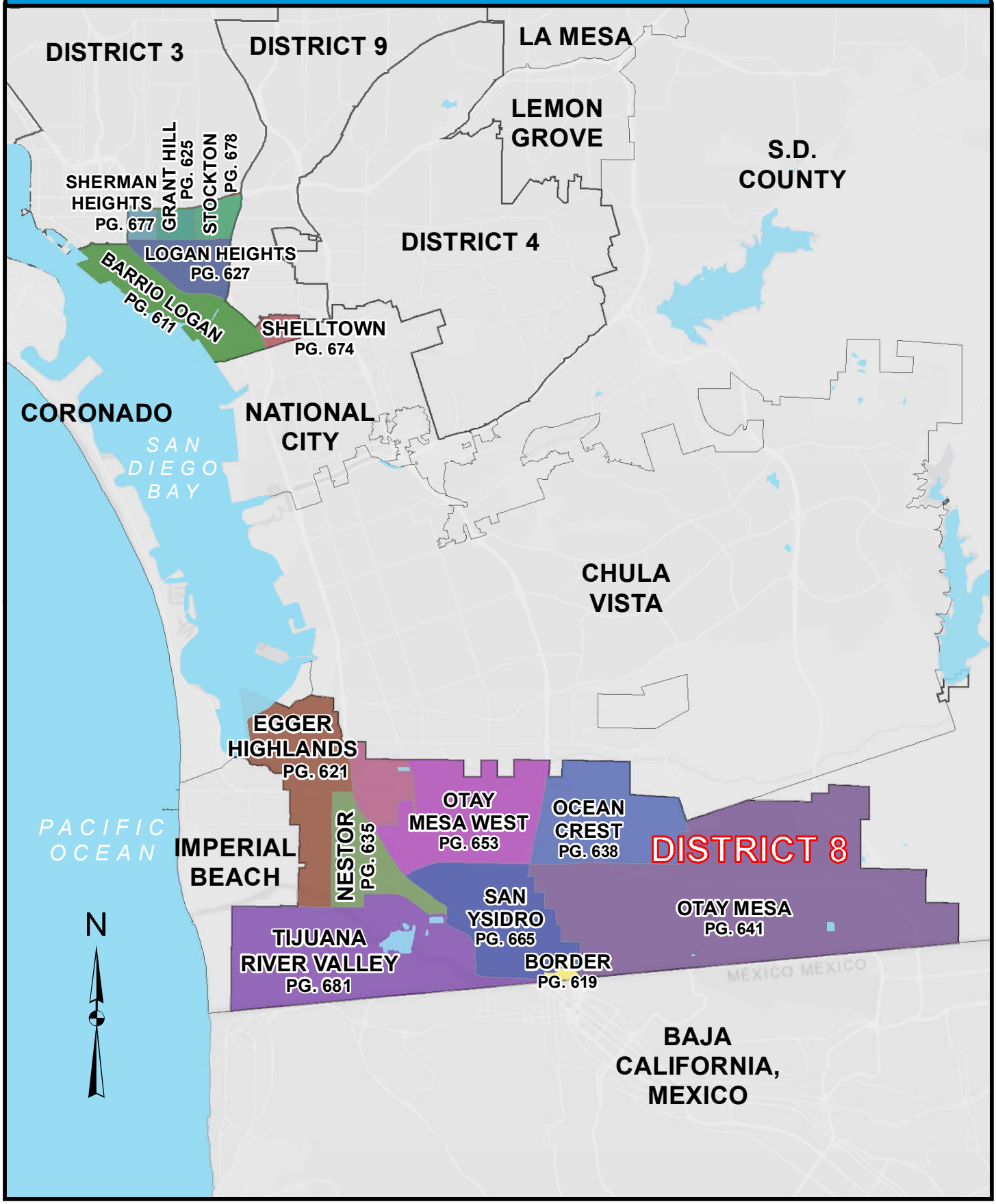

COUNCIL DISTRICT 8
NEIGHBORHOOD: BARRIO LOGAN
KEYED MAP



COUNCIL DISTRICT 8
NEIGHBORHOOD: BARRIO LOGAN
PLANNING COMMUNITY: BARRIO LOGAN

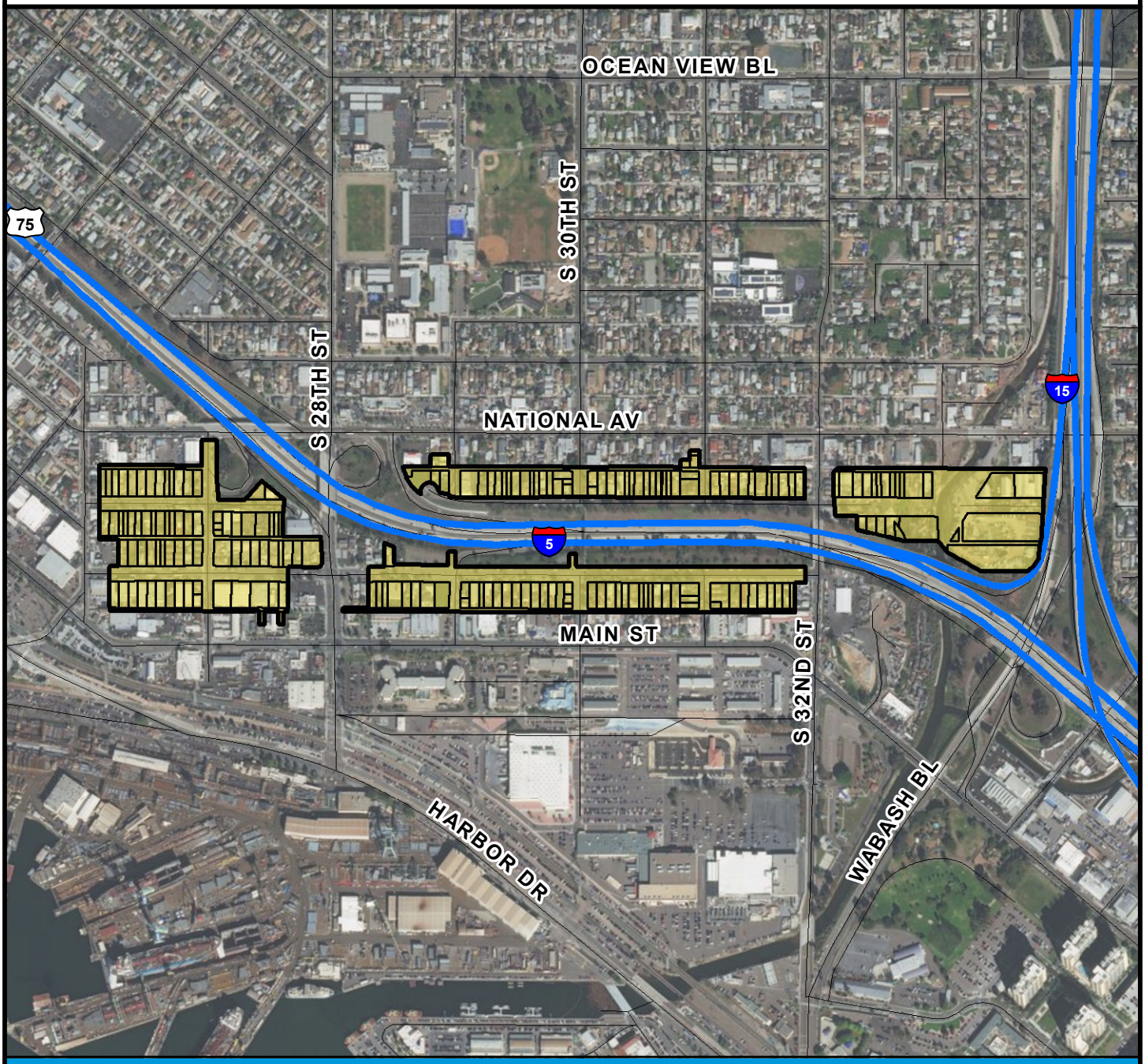

SURCHARGE PROJECT
BALO-01: BARRIO LOGAN 01

BOUNDARY LEGEND

Project Boundary

Parcel Boundaries

N

PROJECT DATA

TRENCH LENGTH:	11,533 FT
SERVICE DROPS:	201
POWER POLE REMOVAL:	113
TRANSFORMER COUNT:	30
ESTIMATED COST:	$ 8,676,559

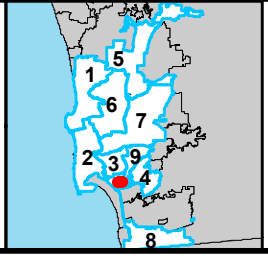

SanGIS
THIS MAP/DATA IS PROVIDED WITHOUT WARRANTY OF ANY KIND, EITHER EXPRESSED OR IMPLIED, INCLUDING BUT NOT LIMITED TO, THE IMPLIED WARRANTIES OF MERCHANTABILITY AND FITNESS FOR A PARTICULAR PURPOSE.

COUNCIL DISTRICT 8
NEIGHBORHOOD: BARRIO LOGAN
PLANNING COMMUNITY: BARRIO LOGAN

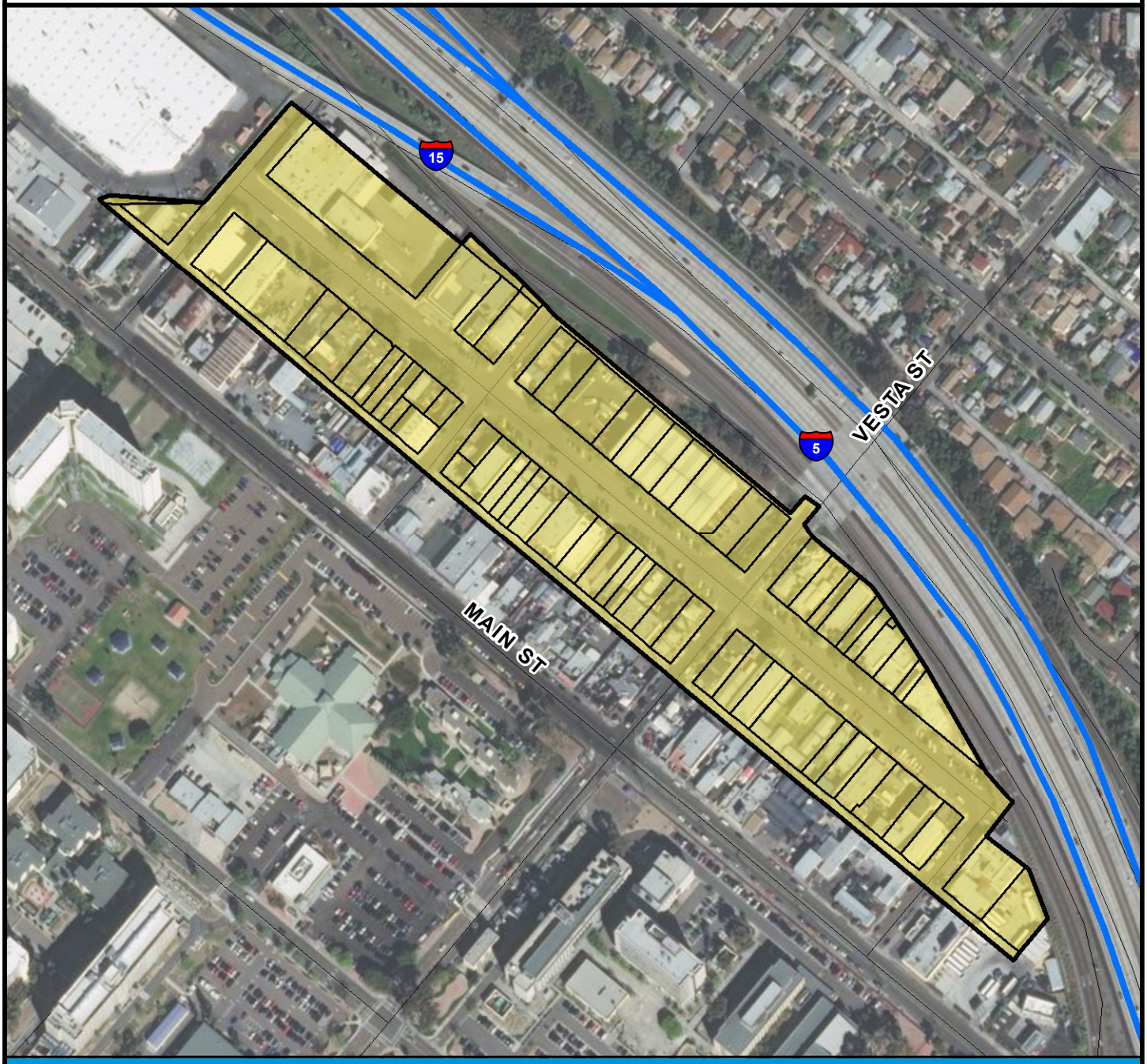

SURCHARGE PROJECT
BALO-02: BARRIO LOGAN 02

BOUNDARY LEGEND

Project Boundary

Parcel Boundaries

N

PROJECT DATA

TRENCH LENGTH:	2,997 FT
SERVICE DROPS:	65
POWER POLE REMOVAL:	28
TRANSFORMER COUNT:	16
ESTIMATED COST:	$ 2,745,843

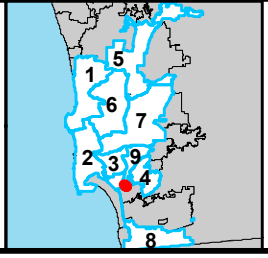

SanGIS
THIS MAP/DATA IS PROVIDED WITHOUT WARRANTY OF ANY KIND, EITHER EXPRESSED OR IMPLIED, INCLUDING BUT NOT LIMITED TO, THE IMPLIED WARRANTIES OF MERCHANTABILITY AND FITNESS FOR A PARTICULAR PURPOSE.

COUNCIL DISTRICT 8
NEIGHBORHOOD: BARRIO LOGAN
PLANNING COMMUNITY: MILITARY FACILITIES

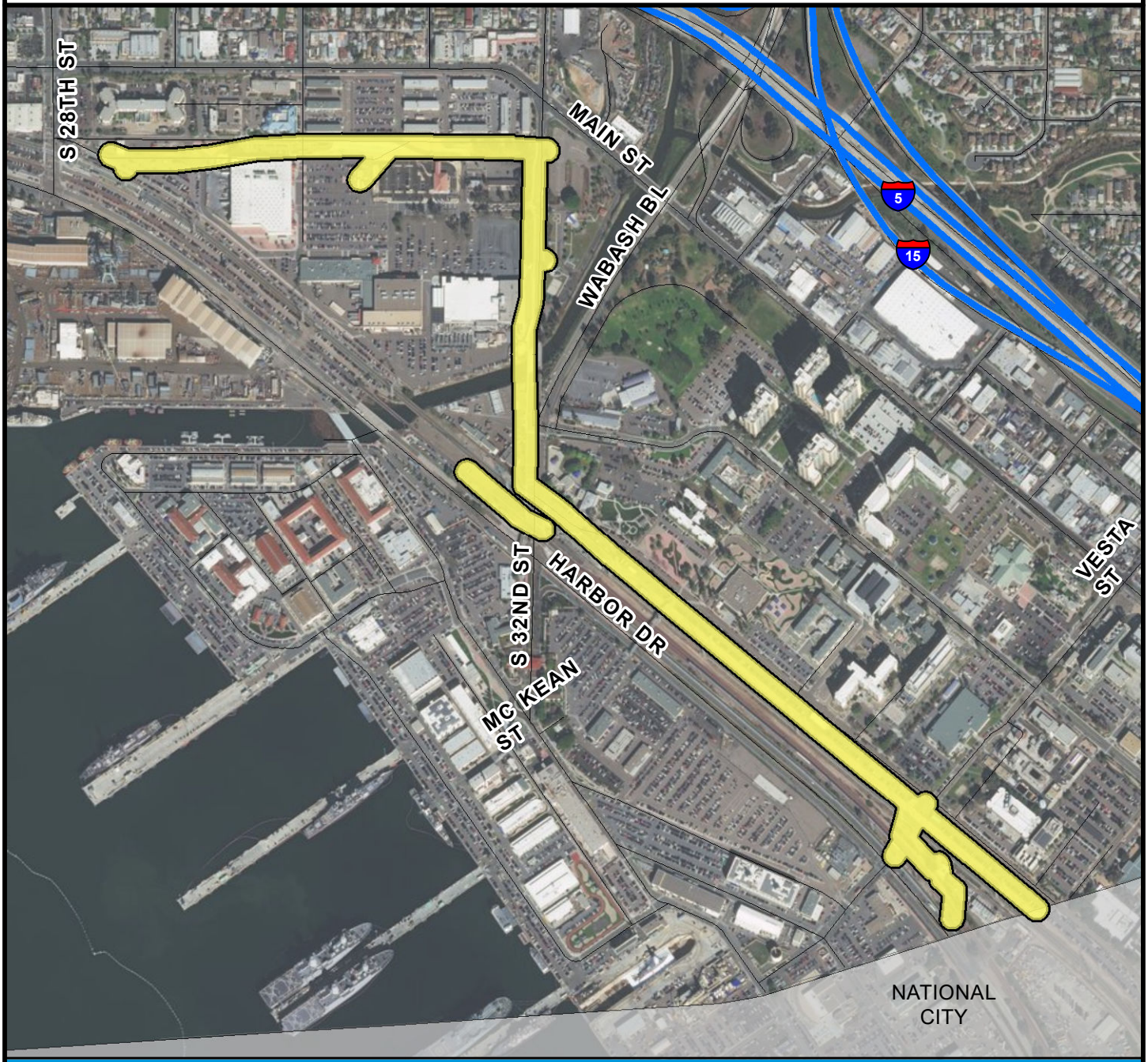

SURCHARGE PROJECT
BALO-S1: BARRIO LOGAN SEGMENT 01

BOUNDARY LEGEND

N

Project Boundary

Parcel Boundaries

PROJECT DATA

TRENCH LENGTH:	10,008 FT
SERVICE DROPS:	2
POWER POLE REMOVAL:	61
TRANSFORMER COUNT:	5
ESTIMATED COST:	$ 5,178,196

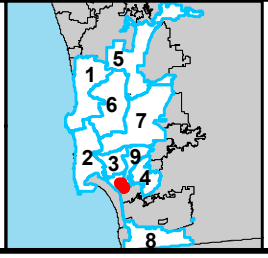

SanGIS
THIS MAP/DATA IS PROVIDED WITHOUT WARRANTY OF ANY KIND, EITHER EXPRESSED OR IMPLIED, INCLUDING BUT NOT LIMITED TO, THE IMPLIED WARRANTIES OF MERCHANTABILITY AND FITNESS FOR A PARTICULAR PURPOSE.

COUNCIL DISTRICT 8
NEIGHBORHOOD: BARRIO LOGAN
PLANNING COMMUNITY: BARRIO LOGAN

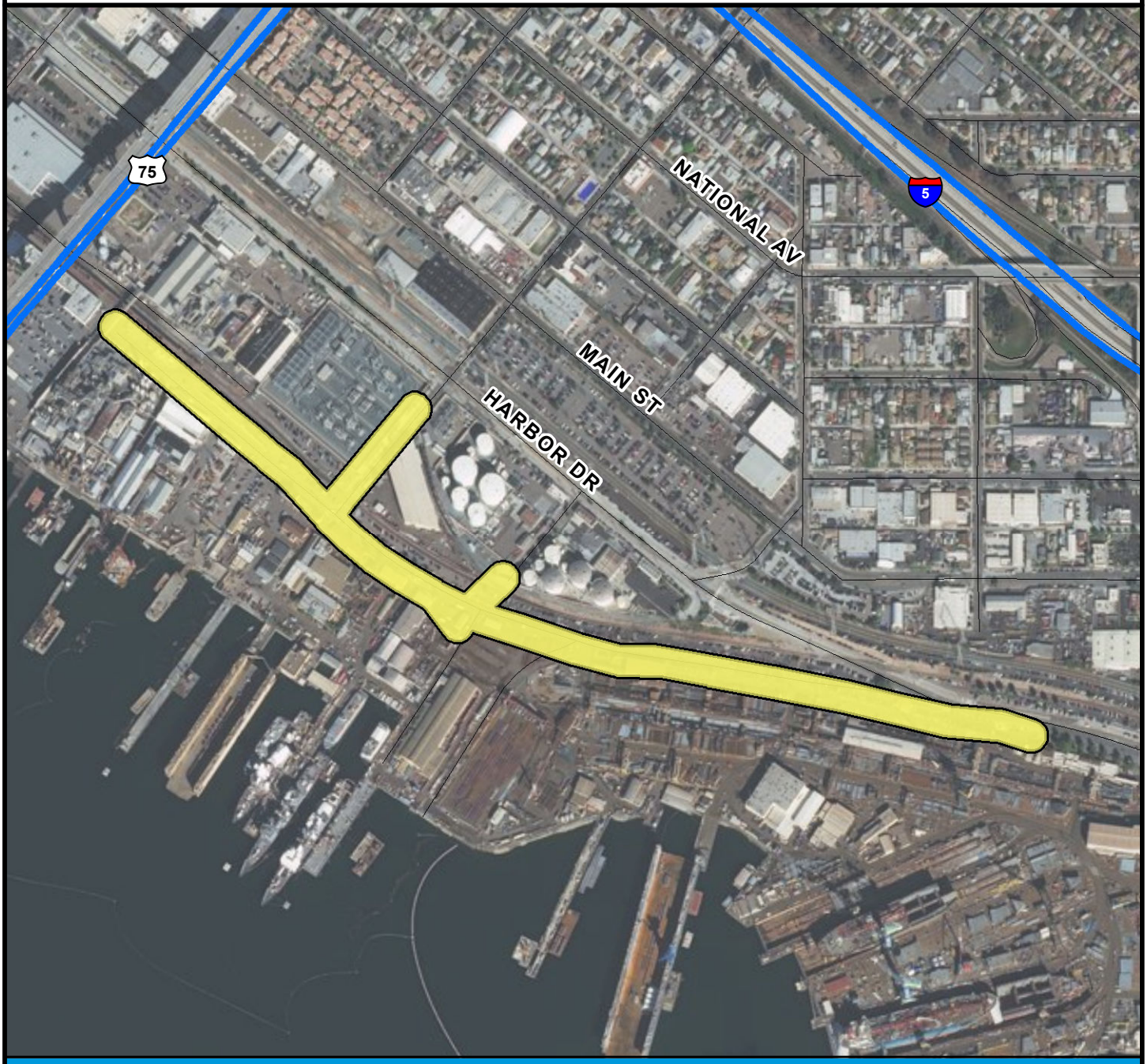

SURCHARGE PROJECT
BALO-S2: BARRIO LOGAN SEGMENT 02

BOUNDARY LEGEND

Project Boundary

Parcel Boundaries

N

PROJECT DATA

TRENCH LENGTH:	4,933 FT
SERVICE DROPS:	1
POWER POLE REMOVAL:	34
TRANSFORMER COUNT:	3
ESTIMATED COST:	$ 2,571,648

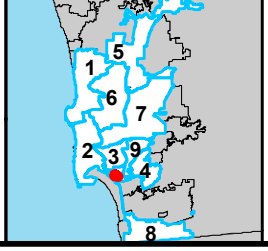

SanGIS
THIS MAP/DATA IS PROVIDED WITHOUT WARRANTY OF ANY KIND, EITHER EXPRESSED OR IMPLIED, INCLUDING BUT NOT LIMITED TO, THE IMPLIED WARRANTIES OF MERCHANTABILITY AND FITNESS FOR A PARTICULAR PURPOSE.

COUNCIL DISTRICT 8
NEIGHBORHOOD: BARRIO LOGAN
PLANNING COMMUNITY: BARRIO LOGAN

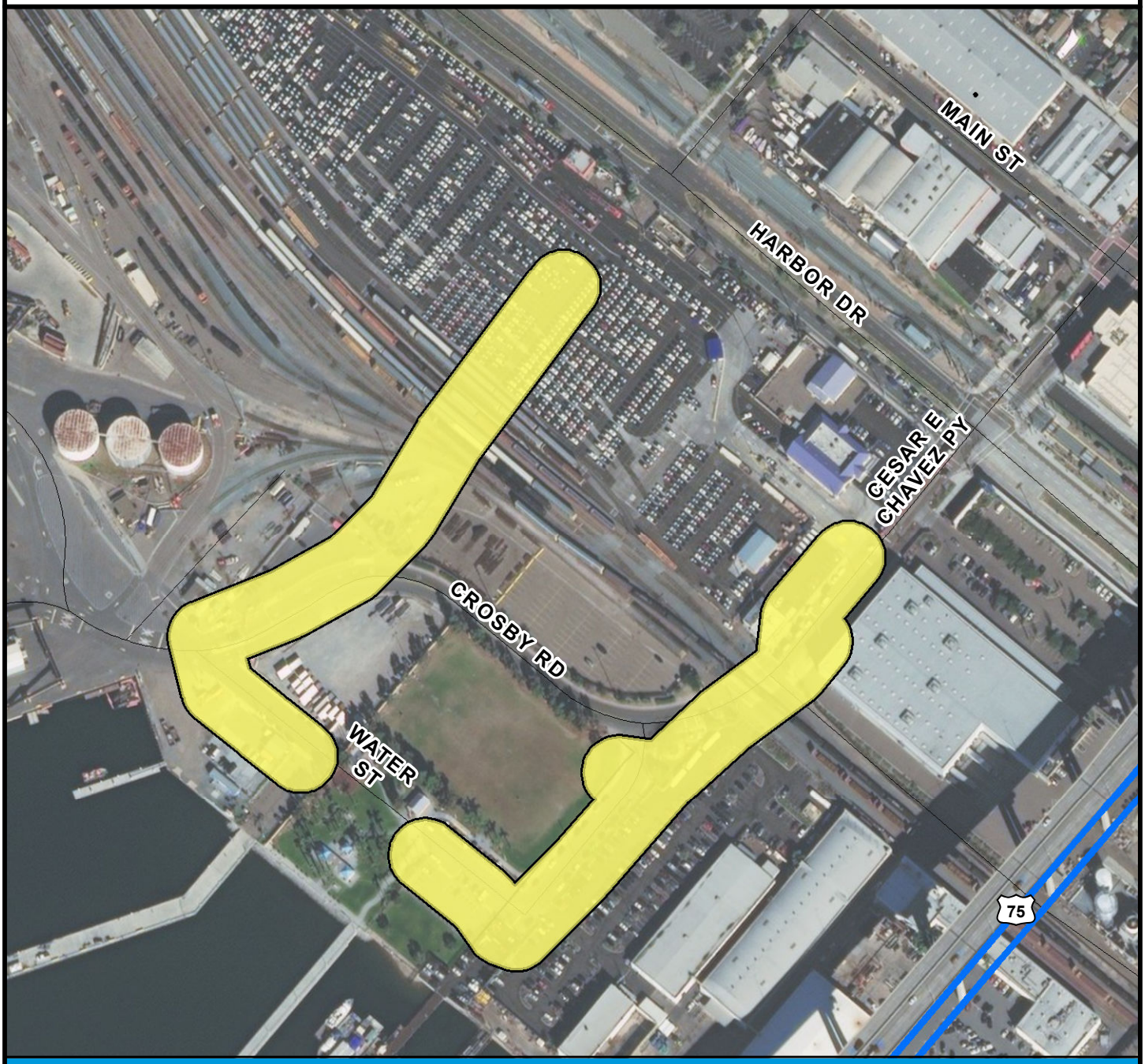

SURCHARGE PROJECT
BALO-S3: BARRIO LOGAN SEGMENT 03

BOUNDARY LEGEND

- Project Boundary
- Parcel Boundaries

N

PROJECT DATA

TRENCH LENGTH:	2,397 FT
SERVICE DROPS:	0
POWER POLE REMOVAL:	23
TRANSFORMER COUNT:	5
ESTIMATED COST:	$ 1,448,459

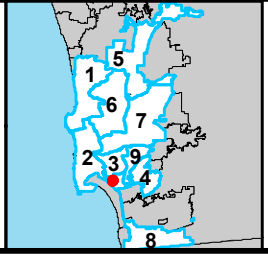

SanGIS
THIS MAP/DATA IS PROVIDED WITHOUT WARRANTY OF ANY KIND, EITHER EXPRESSED OR IMPLIED, INCLUDING BUT NOT LIMITED TO, THE IMPLIED WARRANTIES OF MERCHANTABILITY AND FITNESS FOR A PARTICULAR PURPOSE.

COUNCIL DISTRICT 8
NEIGHBORHOOD: BARRIO LOGAN
PLANNING COMMUNITY: DOWNTOWN

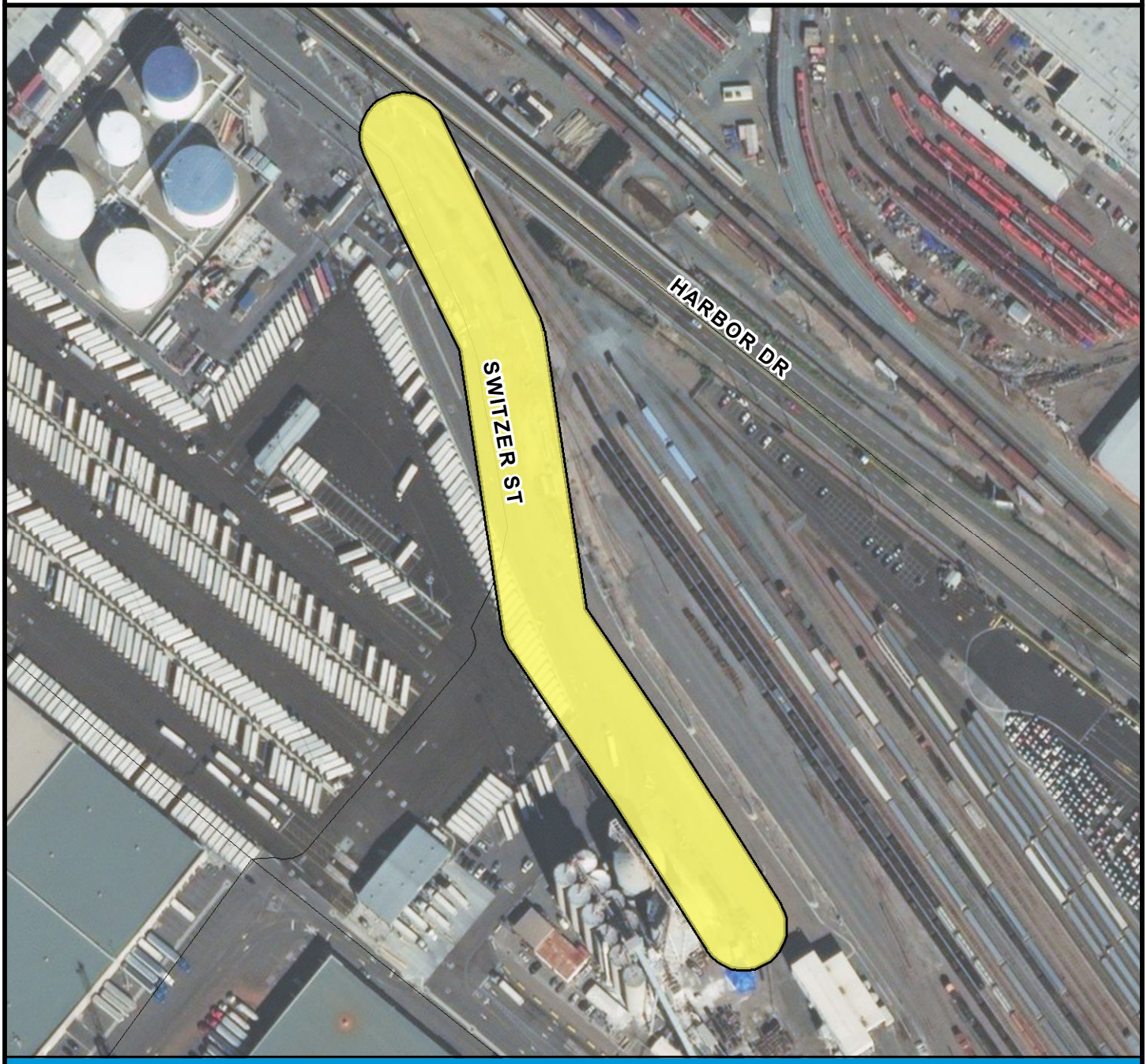

SURCHARGE PROJECT
BALO-S4: BARRIO LOGAN SEGMENT 04

BOUNDARY LEGEND

Project Boundary

Parcel Boundaries

N

PROJECT DATA

TRENCH LENGTH:		1,453 FT
SERVICE DROPS:		0
POWER POLE REMOVAL:		6
TRANSFORMER COUNT:		3
ESTIMATED COST:	$	939,089

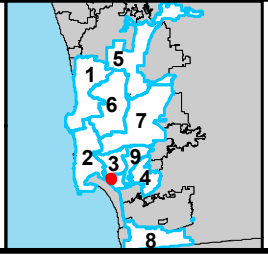

SanGIS
THIS MAP/DATA IS PROVIDED WITHOUT WARRANTY OF ANY KIND, EITHER EXPRESSED OR IMPLIED, INCLUDING BUT NOT LIMITED TO, THE IMPLIED WARRANTIES OF MERCHANTABILITY AND FITNESS FOR A PARTICULAR PURPOSE.

COUNCIL DISTRICT 8
NEIGHBORHOOD: BARRIO LOGAN
PLANNING COMMUNITY: BARRIO LOGAN

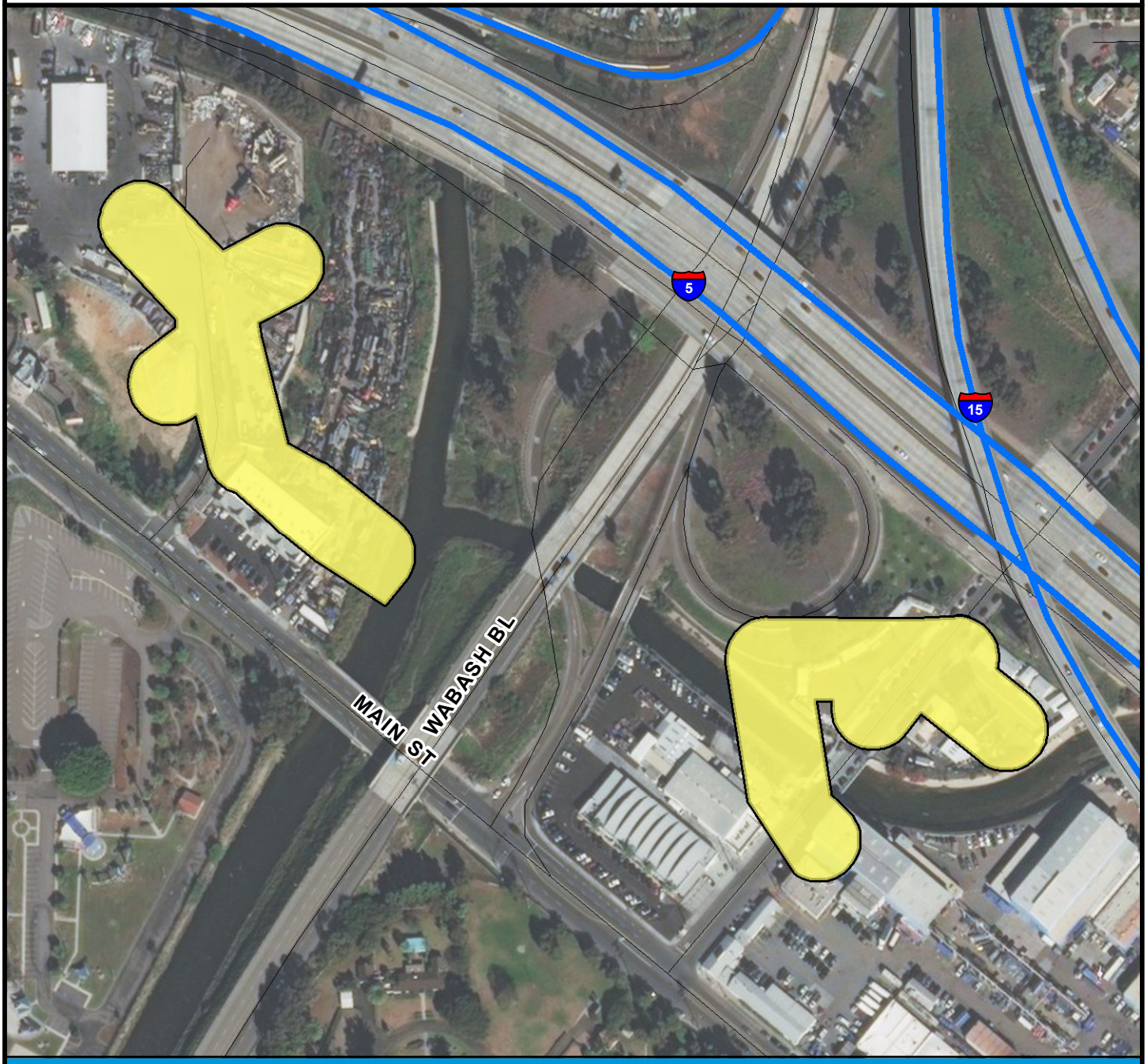

SURCHARGE PROJECT
BALO-S5: BARRIO LOGAN SEGMENT 05

BOUNDARY LEGEND

N

Project Boundary

Parcel Boundaries

PROJECT DATA

TRENCH LENGTH:	1,771 FT
SERVICE DROPS:	3
POWER POLE REMOVAL:	16
TRANSFORMER COUNT:	3
ESTIMATED COST:	$ 1,145,887

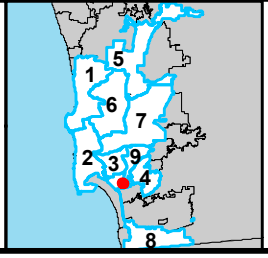

SanGIS

THIS MAP/DATA IS PROVIDED WITHOUT WARRANTY OF ANY KIND, EITHER EXPRESSED OR IMPLIED, INCLUDING BUT NOT LIMITED TO, THE IMPLIED WARRANTIES OF MERCHANTABILITY AND FITNESS FOR A PARTICULAR PURPOSE.

COUNCIL DISTRICT 8
NEIGHBORHOOD: BORDER
KEYED MAP



COUNCIL DISTRICT 8
NEIGHBORHOOD: SAN YSIDRO
PLANNING COMMUNITY: SAN YSIDRO

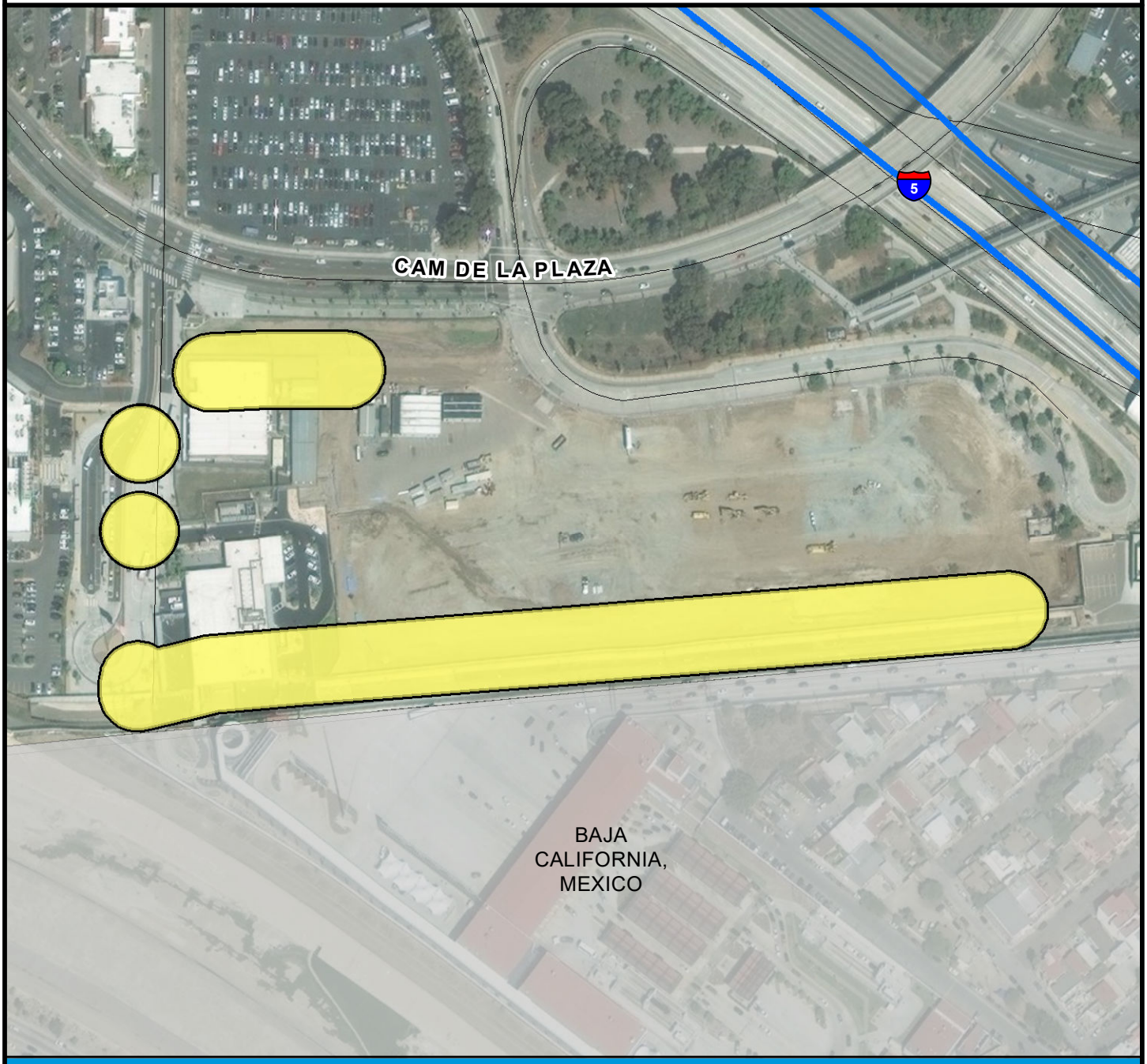

SURCHARGE PROJECT
BRDR-S1: BORDER SEGMENT 01

BOUNDARY LEGEND

N

Project Boundary

Parcel Boundaries

PROJECT DATA

TRENCH LENGTH:	1,611 FT
SERVICE DROPS:	0
POWER POLE REMOVAL:	20
TRANSFORMER COUNT:	1
ESTIMATED COST:	$ 1,028,654

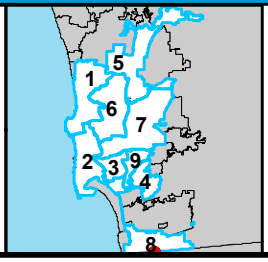

SanGIS

THIS MAP/DATA IS PROVIDED WITHOUT WARRANTY OF ANY KIND, EITHER EXPRESSED OR IMPLIED, INCLUDING BUT NOT LIMITED TO, THE IMPLIED WARRANTIES OF MERCHANTABILITY AND FITNESS FOR A PARTICULAR PURPOSE.

COUNCIL DISTRICT 8
NEIGHBORHOOD: EGGER HIGHLANDS
KEYED MAP

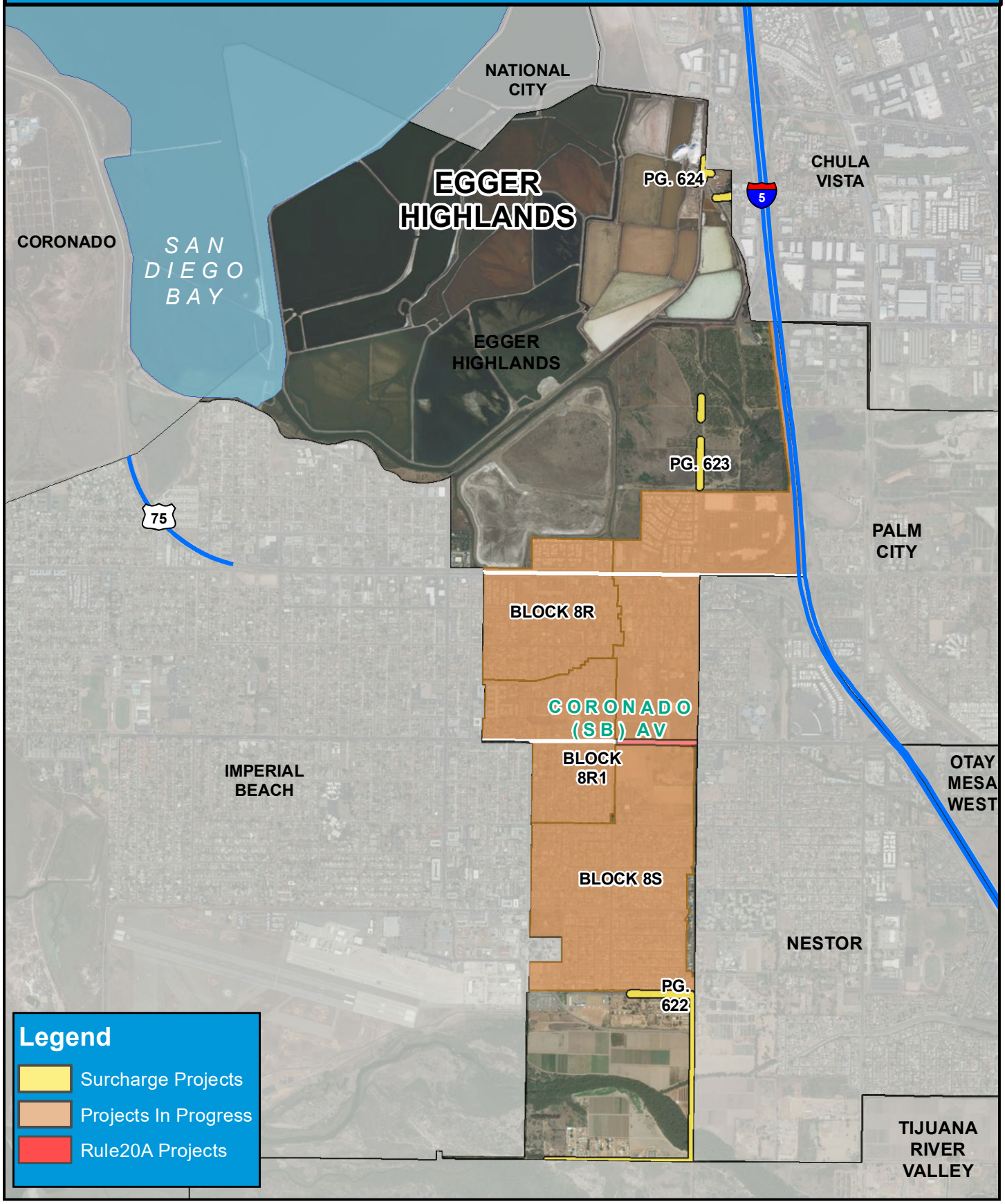

COUNCIL DISTRICT 8
NEIGHBORHOOD: EGGER HIGHLANDS
PLANNING COMMUNITY: OTAY MESA - NESTOR

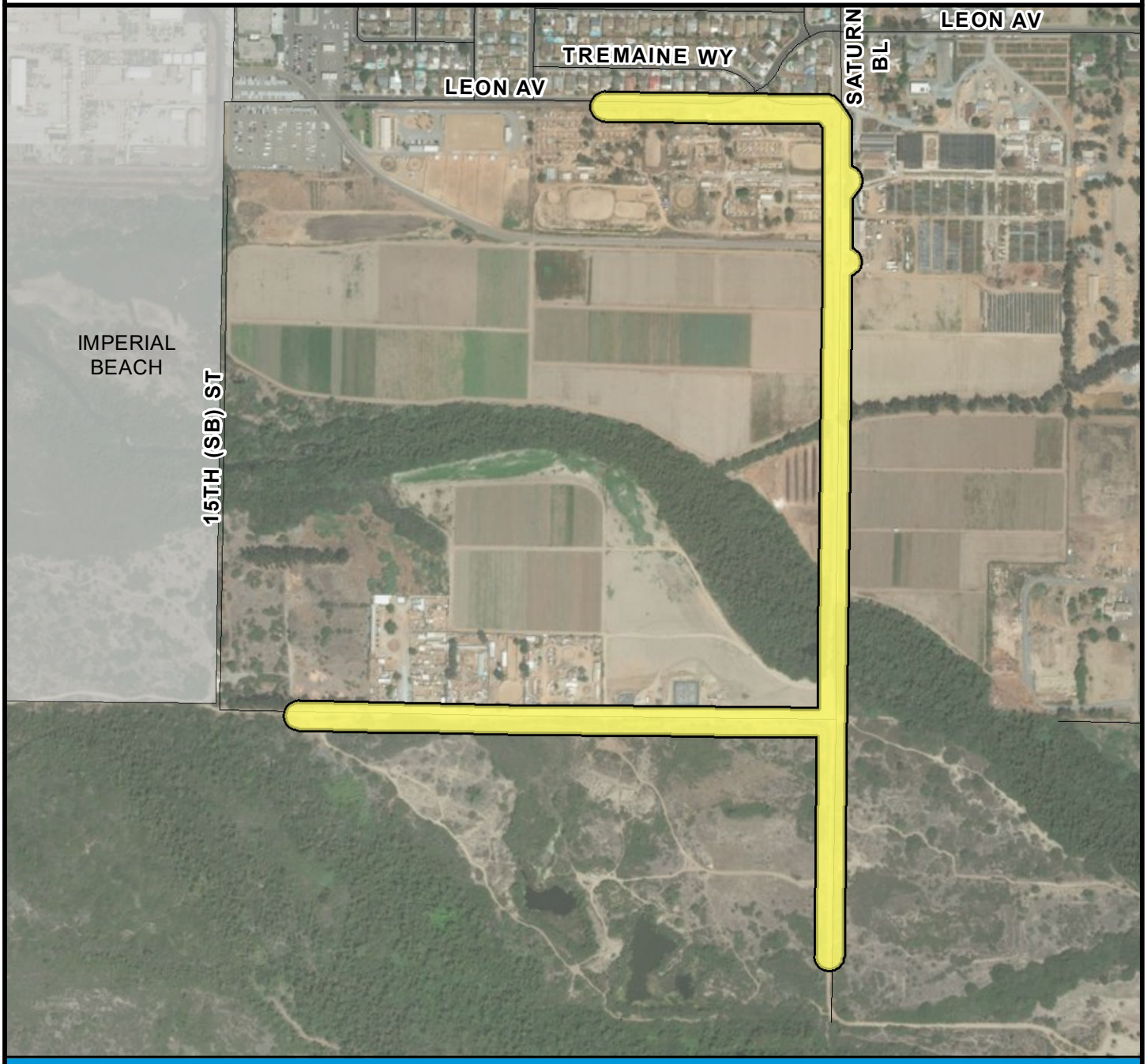

SURCHARGE PROJECT
EGGR-S1: EGGER HIGHLANDS SEGMENT 01

BOUNDARY LEGEND

- Project Boundary
- Parcel Boundaries

N

PROJECT DATA

TRENCH LENGTH:	7,075 FT
SERVICE DROPS:	0
POWER POLE REMOVAL:	29
TRANSFORMER COUNT:	9
ESTIMATED COST:	$ 3,586,257

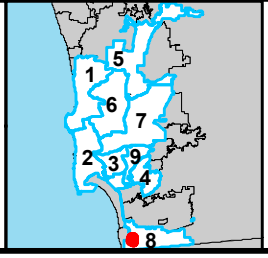

SanGIS
THIS MAP/DATA IS PROVIDED WITHOUT WARRANTY OF ANY KIND, EITHER EXPRESSED OR IMPLIED, INCLUDING BUT NOT LIMITED TO, THE IMPLIED WARRANTIES OF MERCHANTABILITY AND FITNESS FOR A PARTICULAR PURPOSE.

COUNCIL DISTRICT 8
NEIGHBORHOOD: EGGER HIGHLANDS
PLANNING COMMUNITY: OTAY MESA - NESTOR

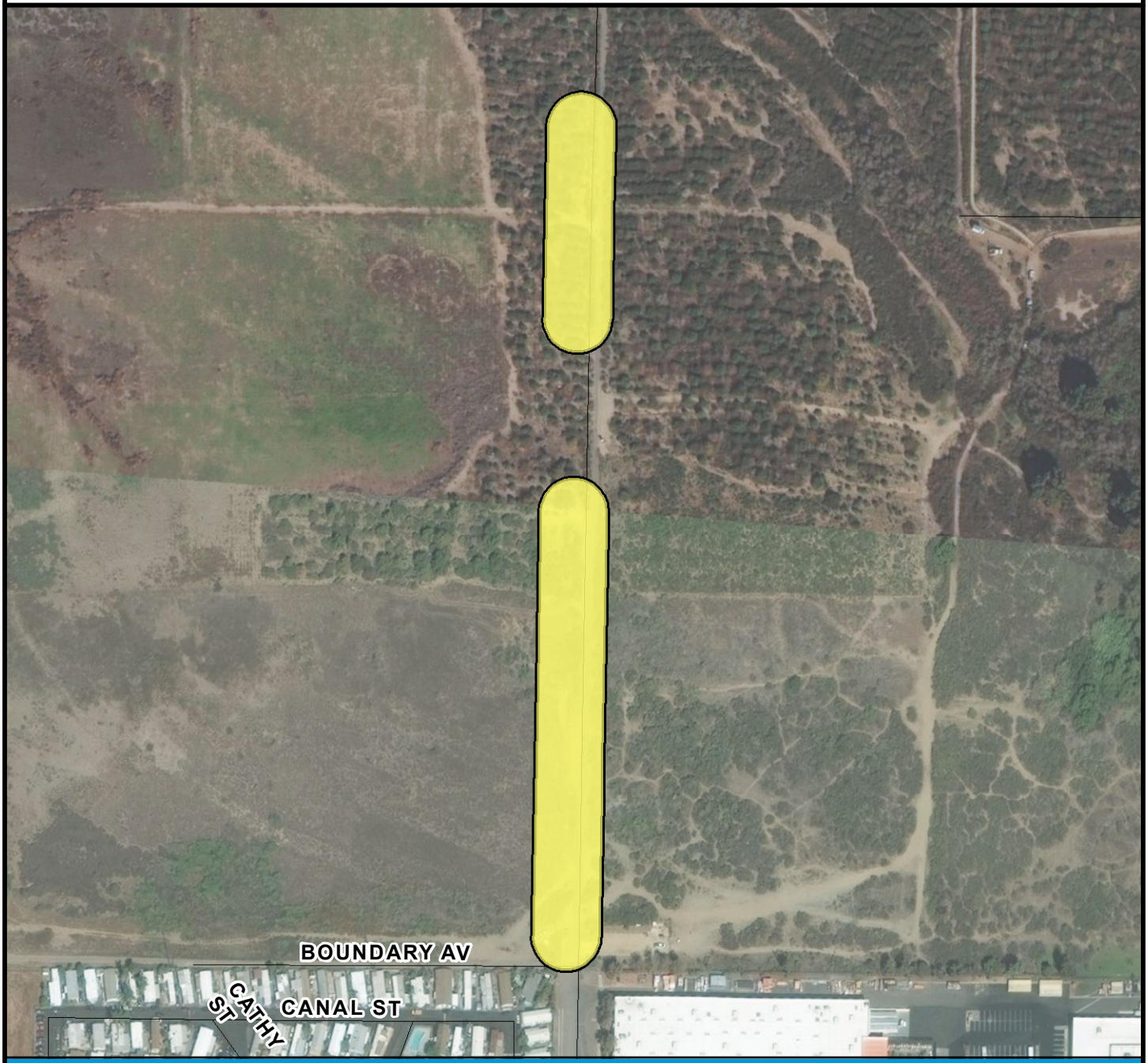

SURCHARGE PROJECT
EGGR-S2: EGGER HIGHLANDS SEGMENT 02

BOUNDARY LEGEND

- Project Boundary
- Parcel Boundaries

N

PROJECT DATA

TRENCH LENGTH:		1,147 FT
SERVICE DROPS:		0
POWER POLE REMOVAL:		4
TRANSFORMER COUNT:		1
ESTIMATED COST:	$	730,401

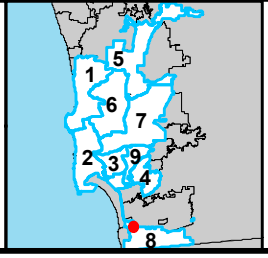

SanGIS
THIS MAP/DATA IS PROVIDED WITHOUT WARRANTY OF ANY KIND, EITHER EXPRESSED OR IMPLIED, INCLUDING BUT NOT LIMITED TO, THE IMPLIED WARRANTIES OF MERCHANTABILITY AND FITNESS FOR A PARTICULAR PURPOSE.

COUNCIL DISTRICT 8
NEIGHBORHOOD: EGGER HIGHLANDS
PLANNING COMMUNITY: OTAY MESA - NESTOR



SURCHARGE PROJECT
EGGR-S3: EGGER HIGHLANDS SEGMENT 03

BOUNDARY LEGEND

Project Boundary

Parcel Boundaries

N

PROJECT DATA

TRENCH LENGTH:		880 FT
SERVICE DROPS:		1
POWER POLE REMOVAL:		6
TRANSFORMER COUNT:		1
ESTIMATED COST:	$	646,521

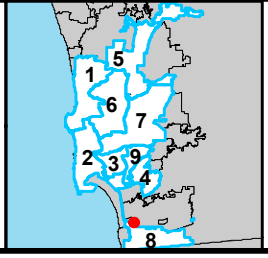

SanGIS
THIS MAP/DATA IS PROVIDED WITHOUT WARRANTY OF ANY KIND, EITHER EXPRESSED OR IMPLIED, INCLUDING BUT NOT LIMITED TO, THE IMPLIED WARRANTIES OF MERCHANTABILITY AND FITNESS FOR A PARTICULAR PURPOSE.

COUNCIL DISTRICT 8
NEIGHBORHOOD: GRANT HILL
KEYED MAP

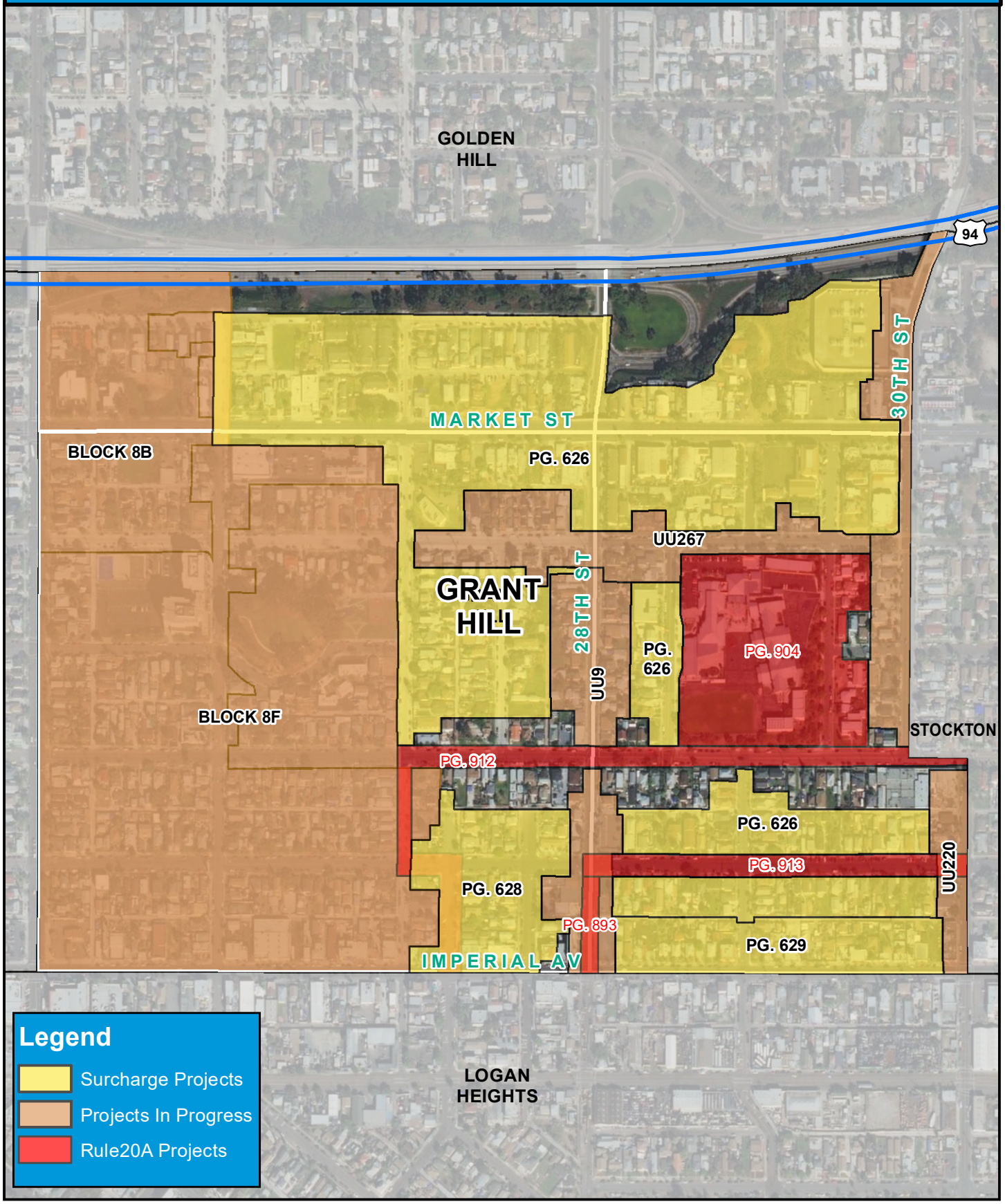

COUNCIL DISTRICT 8
NEIGHBORHOOD: GRANT HILL
PLANNING COMMUNITY: SOUTHEASTERN SAN DIEGO

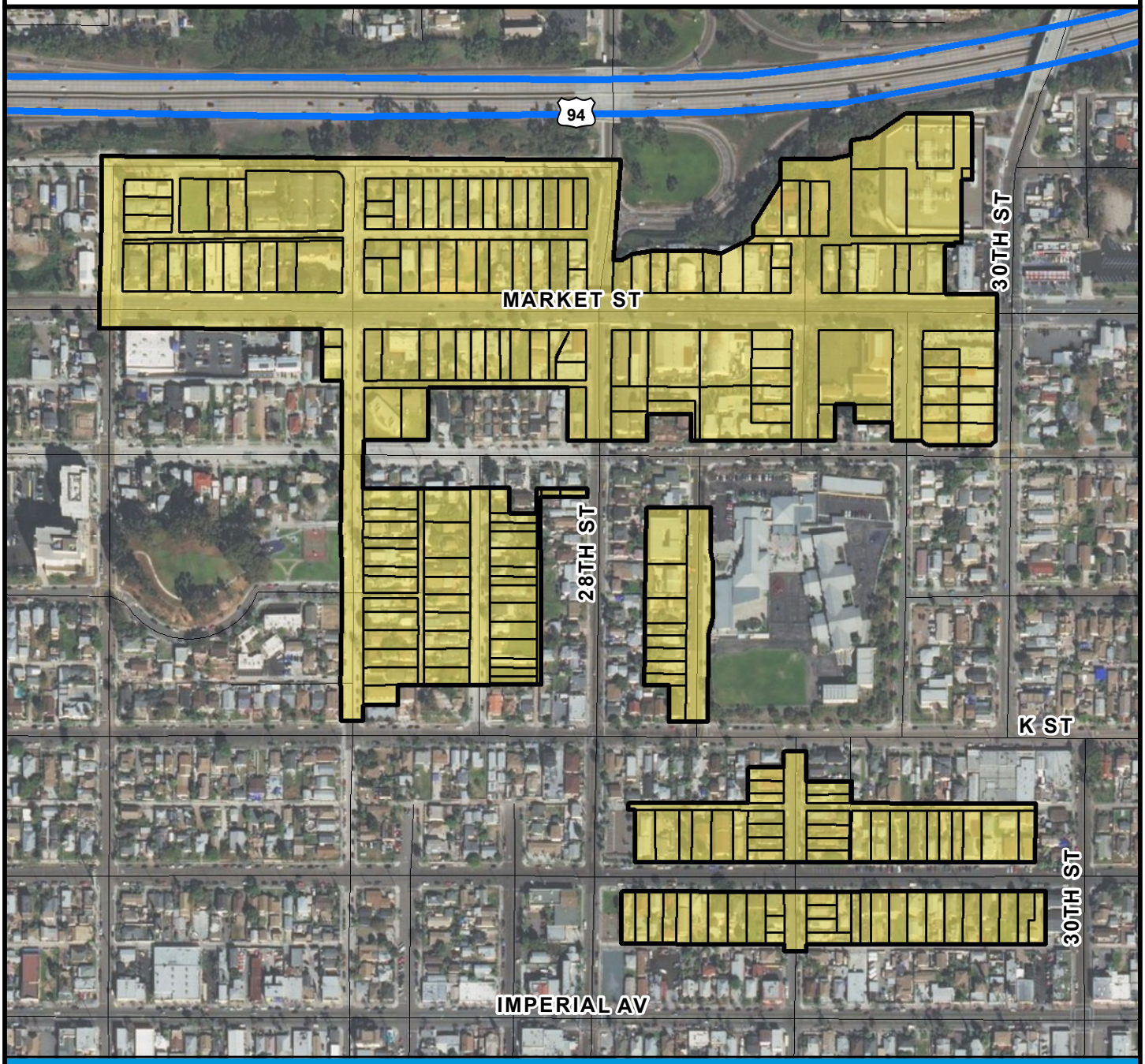

SURCHARGE PROJECT
GRHL-01: GRANT HILL 01

BOUNDARY LEGEND

Project Boundary

Parcel Boundaries

N

PROJECT DATA

TRENCH LENGTH:	12,149 FT
SERVICE DROPS:	220
POWER POLE REMOVAL:	111
TRANSFORMER COUNT:	22
ESTIMATED COST:	$ 8,887,851

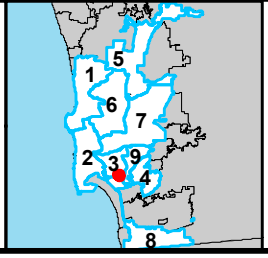

SanGIS
THIS MAP/DATA IS PROVIDED WITHOUT WARRANTY OF ANY KIND, EITHER EXPRESSED OR IMPLIED, INCLUDING BUT NOT LIMITED TO, THE IMPLIED WARRANTIES OF MERCHANTABILITY AND FITNESS FOR A PARTICULAR PURPOSE.

COUNCIL DISTRICT 8
NEIGHBORHOOD: LOGAN HEIGHTS
KEYED MAP

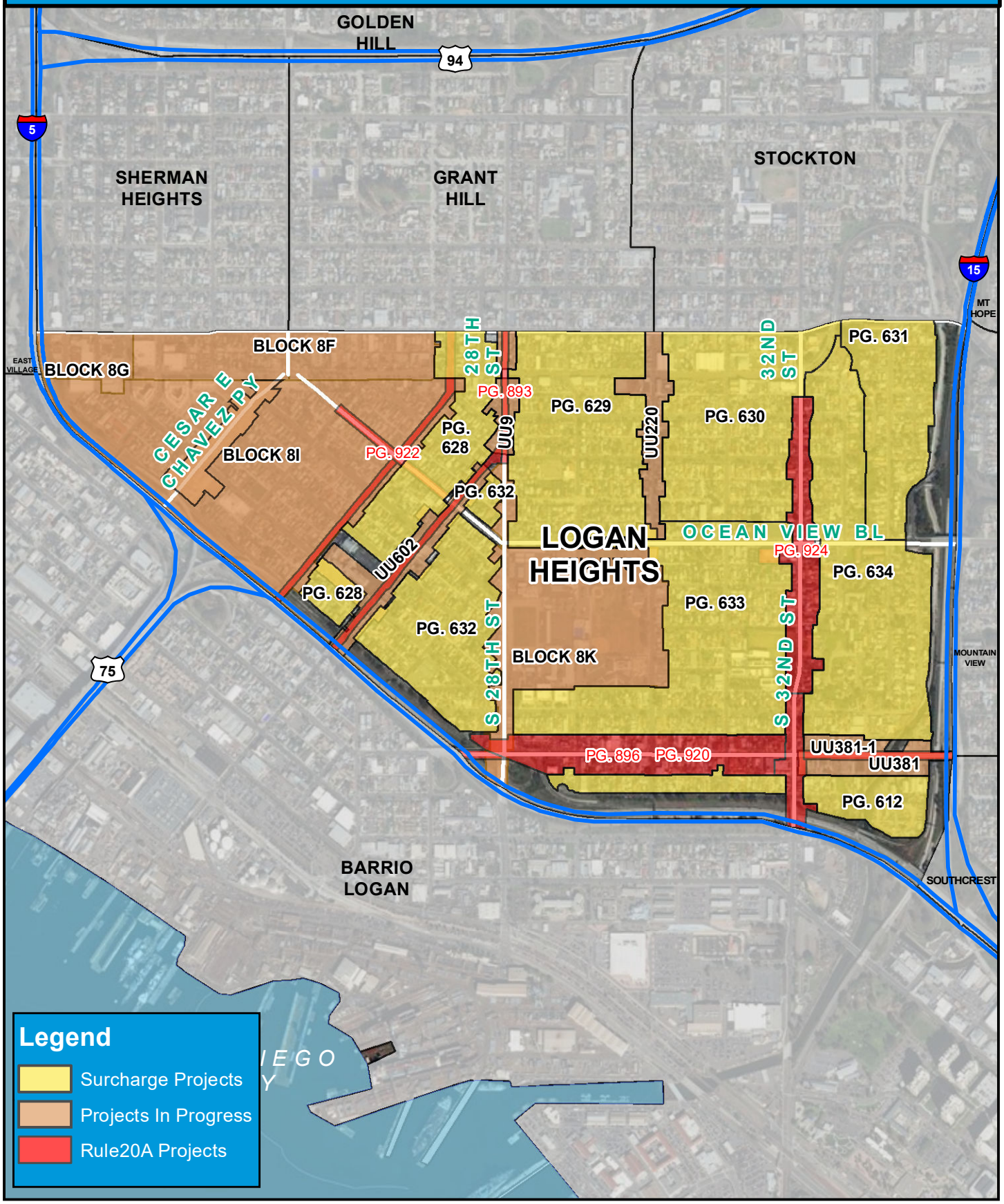

COUNCIL DISTRICT 8
NEIGHBORHOOD: LOGAN HEIGHTS
PLANNING COMMUNITY: SOUTHEASTERN SAN DIEGO

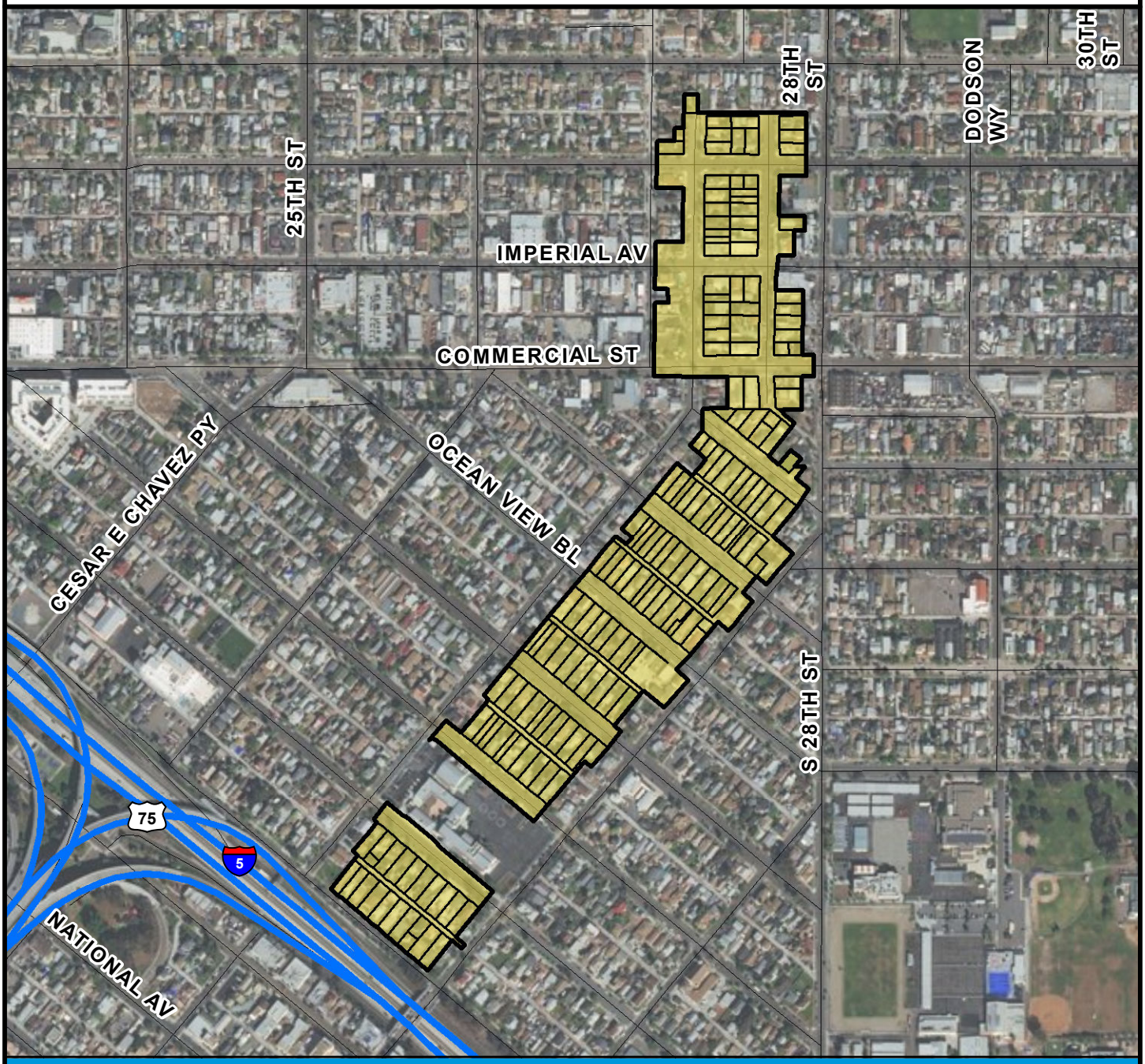

SURCHARGE PROJECT
LHTS-01: LOGAN HEIGHTS 01

BOUNDARY LEGEND

- Project Boundary
- Parcel Boundaries

N

PROJECT DATA

TRENCH LENGTH:	6,633 FT
SERVICE DROPS:	188
POWER POLE REMOVAL:	75
TRANSFORMER COUNT:	9
ESTIMATED COST:	$ 5,657,466

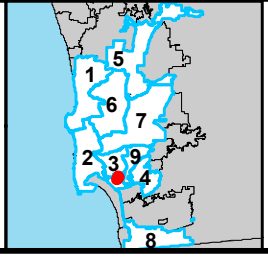

SanGIS
THIS MAP/DATA IS PROVIDED WITHOUT WARRANTY OF ANY KIND, EITHER EXPRESSED OR IMPLIED, INCLUDING BUT NOT LIMITED TO, THE IMPLIED WARRANTIES OF MERCHANTABILITY AND FITNESS FOR A PARTICULAR PURPOSE.

COUNCIL DISTRICT 8
NEIGHBORHOOD: LOGAN HEIGHTS
PLANNING COMMUNITY: SOUTHEASTERN SAN DIEGO

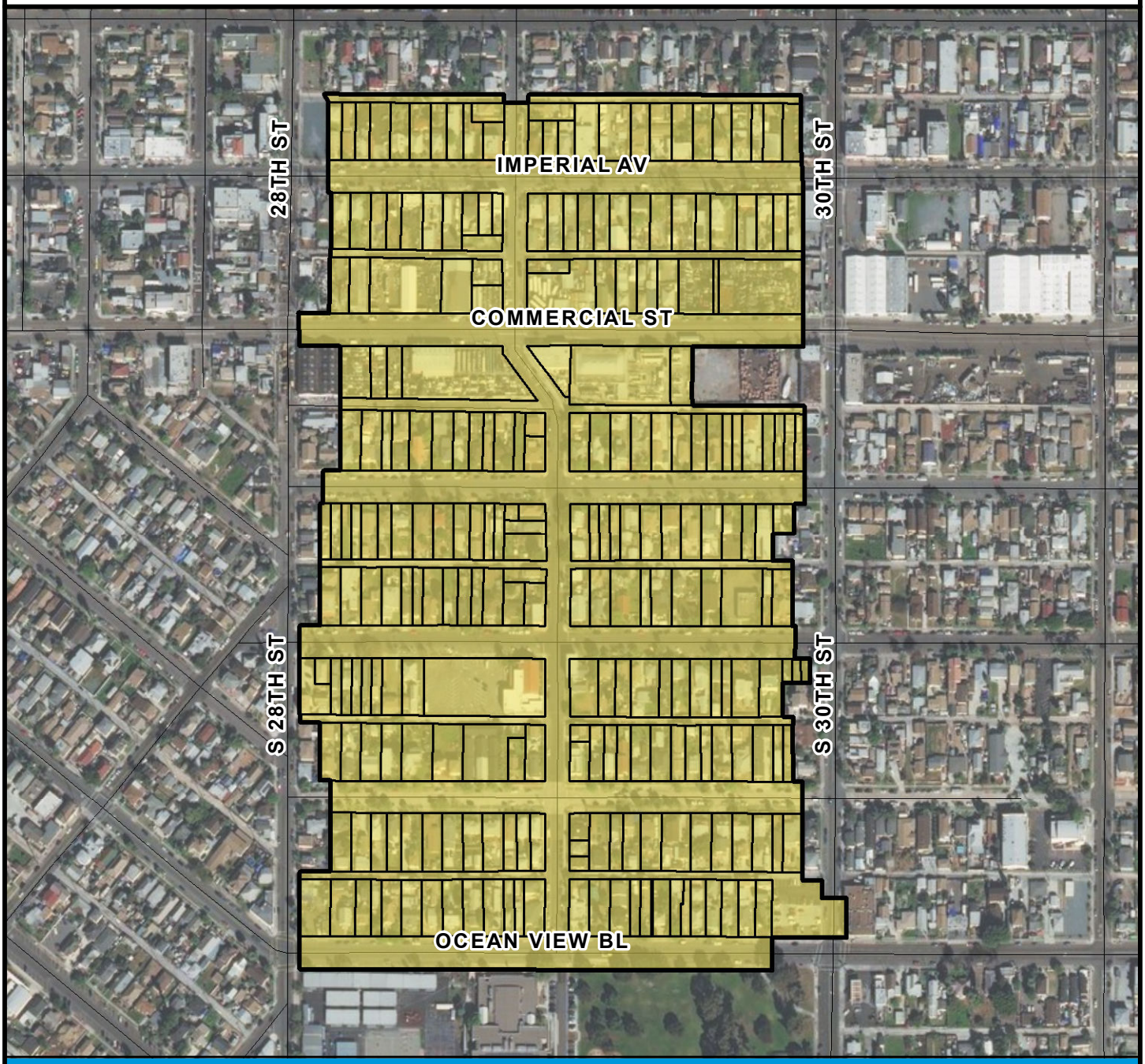

SURCHARGE PROJECT
LHTS-02: LOGAN HEIGHTS 02

BOUNDARY LEGEND

- Project Boundary
- Parcel Boundaries

N

PROJECT DATA

TRENCH LENGTH:	10,289 FT
SERVICE DROPS:	261
POWER POLE REMOVAL:	101
TRANSFORMER COUNT:	31
ESTIMATED COST:	$ 8,711,741

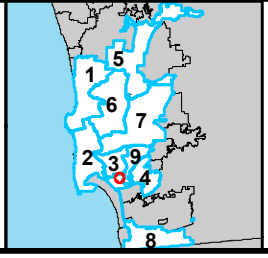

SanGIS
THIS MAP/DATA IS PROVIDED WITHOUT WARRANTY OF ANY KIND, EITHER EXPRESSED OR IMPLIED, INCLUDING BUT NOT LIMITED TO, THE IMPLIED WARRANTIES OF MERCHANTABILITY AND FITNESS FOR A PARTICULAR PURPOSE.

COUNCIL DISTRICT 8
NEIGHBORHOOD: LOGAN HEIGHTS
PLANNING COMMUNITY: SOUTHEASTERN SAN DIEGO

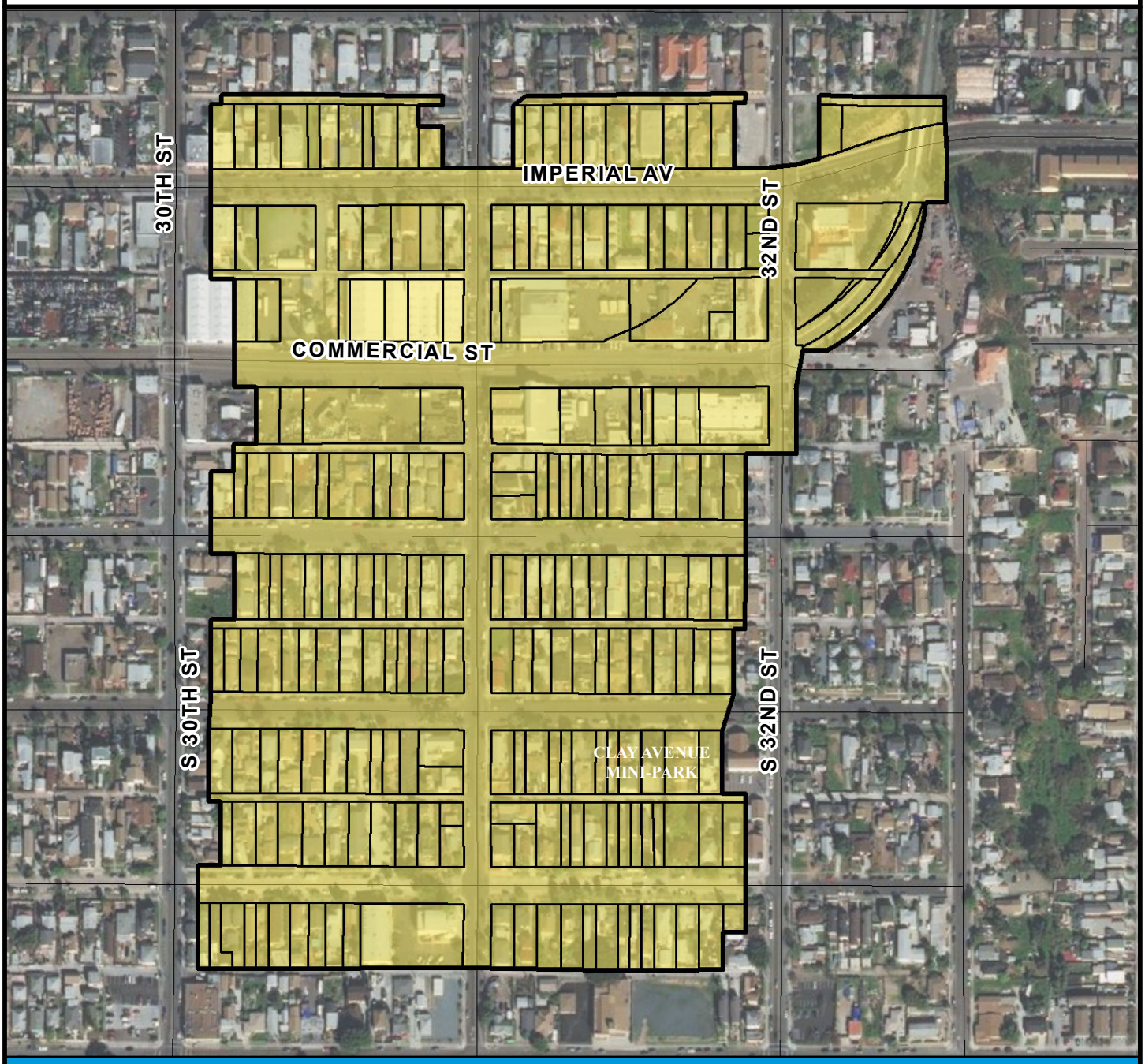

SURCHARGE PROJECT
LHTS-03: LOGAN HEIGHTS 03

BOUNDARY LEGEND

Project Boundary

Parcel Boundaries

N

PROJECT DATA

TRENCH LENGTH:	8,372 FT
SERVICE DROPS:	229
POWER POLE REMOVAL:	79
TRANSFORMER COUNT:	18
ESTIMATED COST:	$ 7,100,180

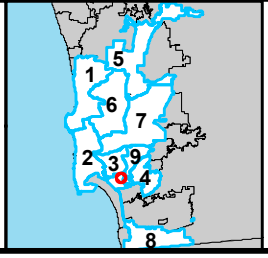

SanGIS
THIS MAP/DATA IS PROVIDED WITHOUT WARRANTY OF ANY KIND, EITHER EXPRESSED OR IMPLIED, INCLUDING BUT NOT LIMITED TO, THE IMPLIED WARRANTIES OF MERCHANTABILITY AND FITNESS FOR A PARTICULAR PURPOSE.

COUNCIL DISTRICT 8
NEIGHBORHOOD: LOGAN HEIGHTS
PLANNING COMMUNITY: SOUTHEASTERN SAN DIEGO

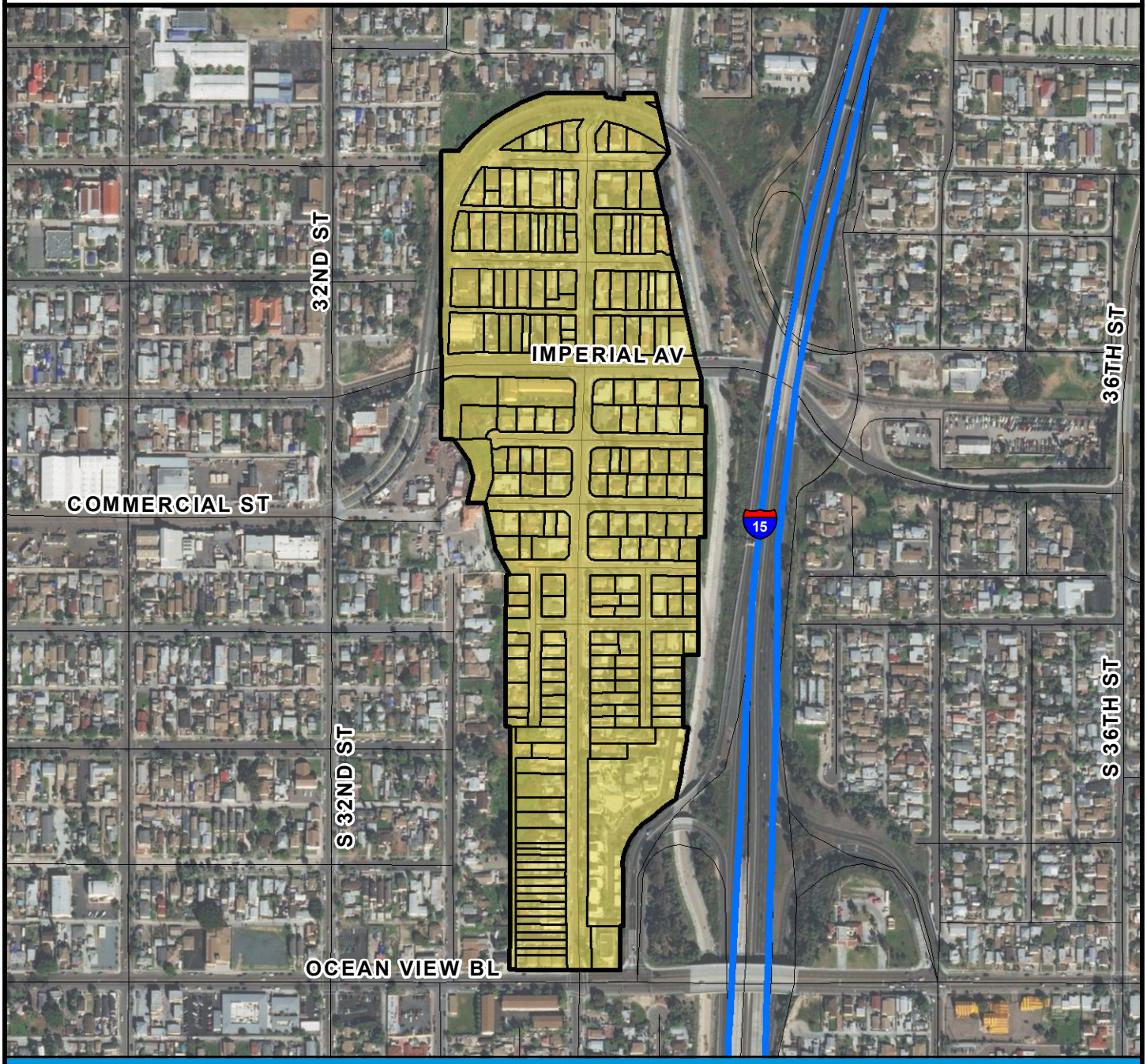

SURCHARGE PROJECT
LHTS-04: LOGAN HEIGHTS 04

BOUNDARY LEGEND

Project Boundary

Parcel Boundaries

N

PROJECT DATA

TRENCH LENGTH:	8,647 FT
SERVICE DROPS:	203
POWER POLE REMOVAL:	76
TRANSFORMER COUNT:	11
ESTIMATED COST:	$ 6,774,210

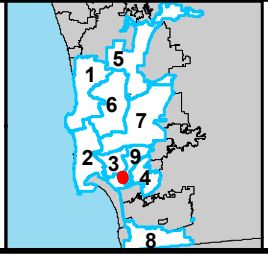

SanGIS
THIS MAP/DATA IS PROVIDED WITHOUT WARRANTY OF ANY KIND, EITHER EXPRESSED OR IMPLIED, INCLUDING BUT NOT LIMITED TO, THE IMPLIED WARRANTIES OF MERCHANTABILITY AND FITNESS FOR A PARTICULAR PURPOSE.

COUNCIL DISTRICT 8
NEIGHBORHOOD: LOGAN HEIGHTS
PLANNING COMMUNITY: SOUTHEASTERN SAN DIEGO

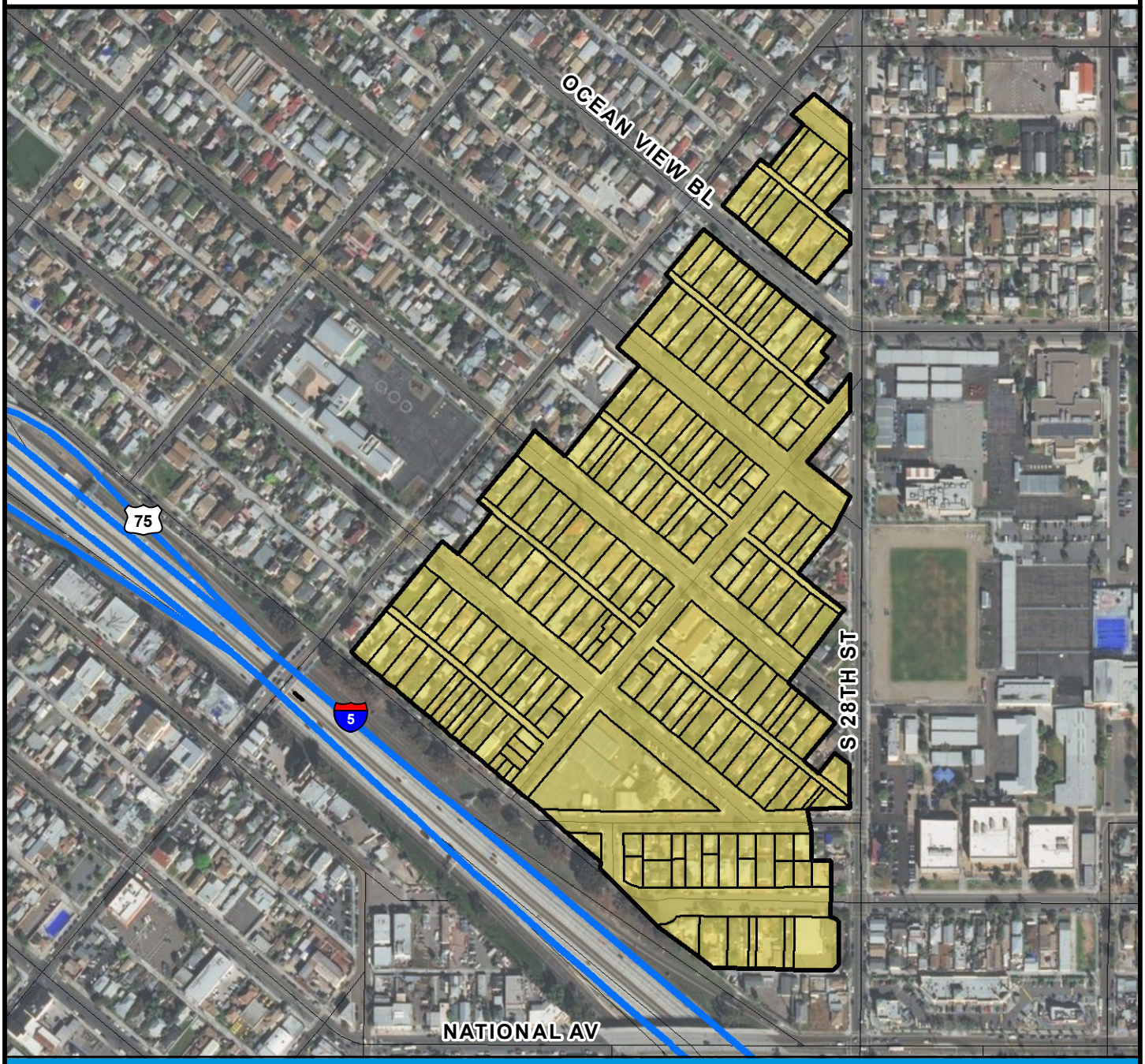

SURCHARGE PROJECT
LHTS-05: LOGAN HEIGHTS 05

BOUNDARY LEGEND

Project Boundary

Parcel Boundaries

N

PROJECT DATA

TRENCH LENGTH:	6,733 FT
SERVICE DROPS:	184
POWER POLE REMOVAL:	68
TRANSFORMER COUNT:	8
ESTIMATED COST:	$ 5,565,733

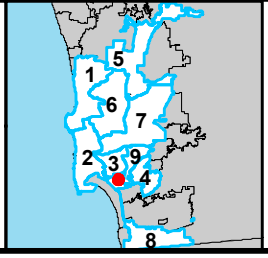

SanGIS
THIS MAP/DATA IS PROVIDED WITHOUT WARRANTY OF ANY KIND, EITHER EXPRESSED OR IMPLIED, INCLUDING BUT NOT LIMITED TO, THE IMPLIED WARRANTIES OF MERCHANTABILITY AND FITNESS FOR A PARTICULAR PURPOSE.

COUNCIL DISTRICT 8
NEIGHBORHOOD: LOGAN HEIGHTS
PLANNING COMMUNITY: SOUTHEASTERN SAN DIEGO

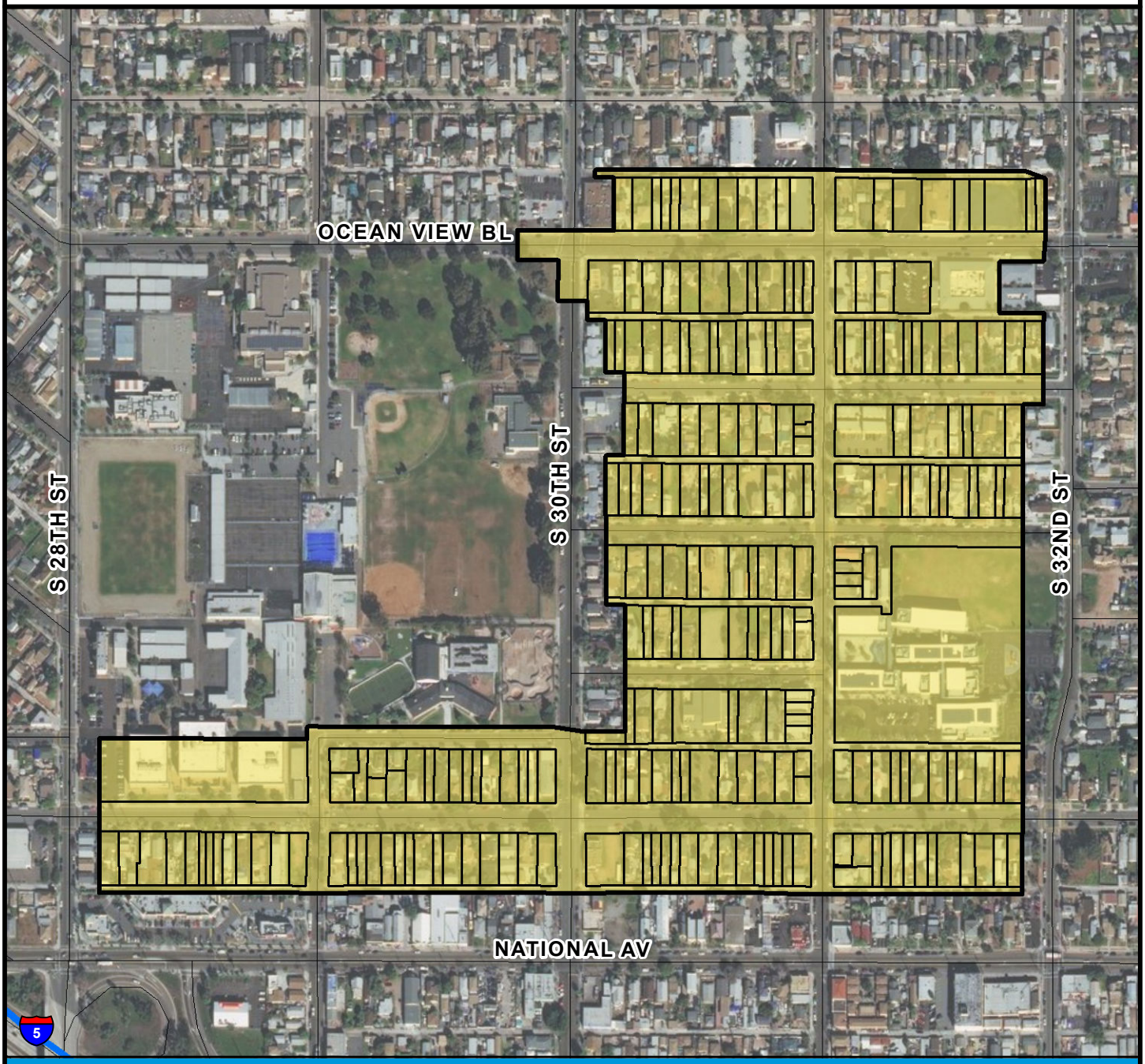

SURCHARGE PROJECT
LHTS-06: LOGAN HEIGHTS 06

BOUNDARY LEGEND

Project Boundary

Parcel Boundaries

N

PROJECT DATA

TRENCH LENGTH:	9,426 FT
SERVICE DROPS:	254
POWER POLE REMOVAL:	108
TRANSFORMER COUNT:	20
ESTIMATED COST:	$ 7,969,546

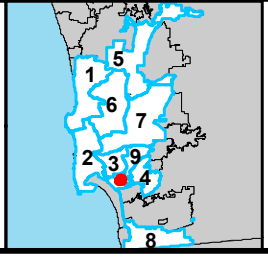

SanGIS
THIS MAP/DATA IS PROVIDED WITHOUT WARRANTY OF ANY KIND, EITHER EXPRESSED OR IMPLIED, INCLUDING BUT NOT LIMITED TO, THE IMPLIED WARRANTIES OF MERCHANTABILITY AND FITNESS FOR A PARTICULAR PURPOSE.

COUNCIL DISTRICT 8
NEIGHBORHOOD: LOGAN HEIGHTS
PLANNING COMMUNITY: SOUTHEASTERN SAN DIEGO

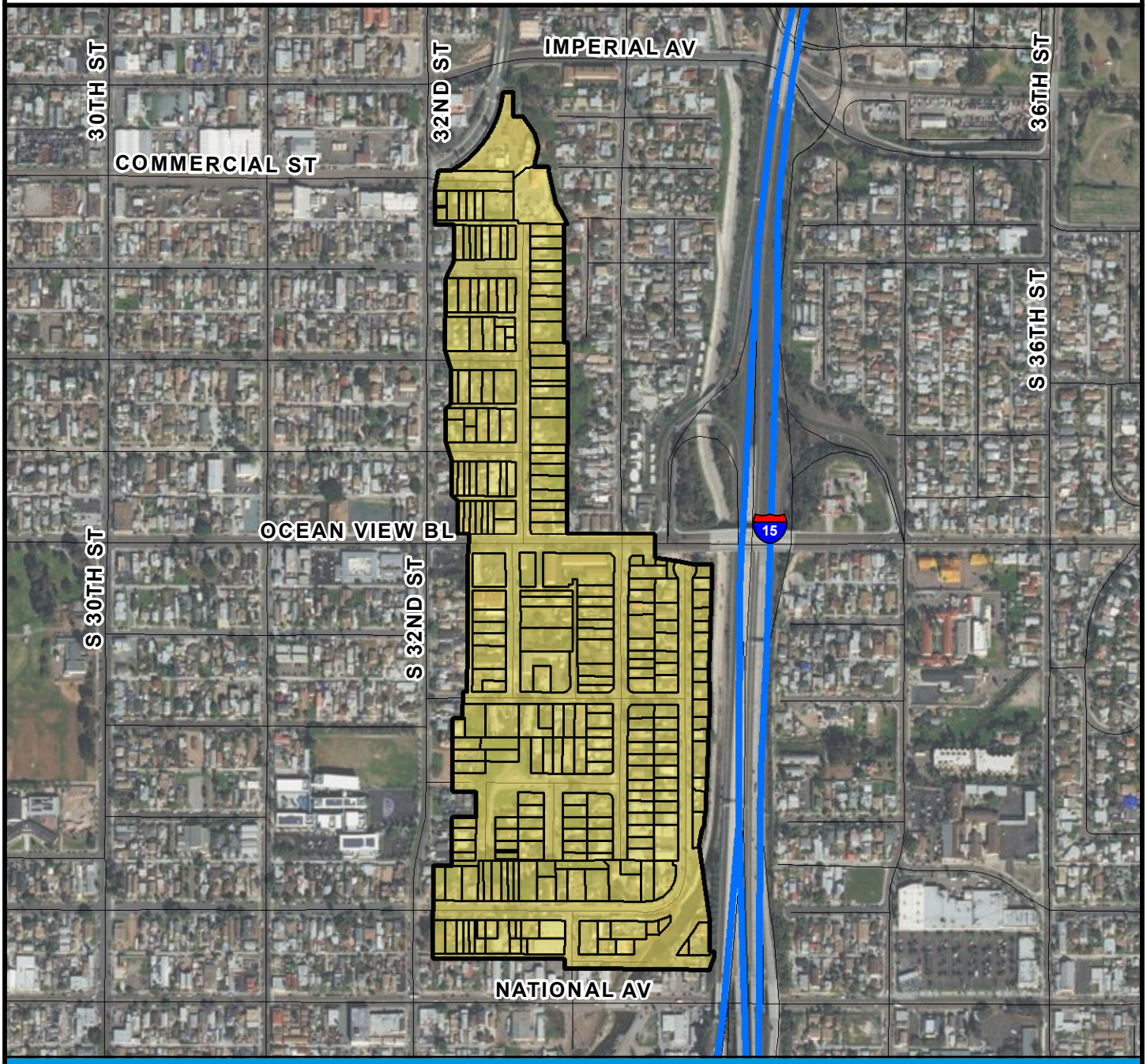

SURCHARGE PROJECT
LHTS-07: LOGAN HEIGHTS 07

BOUNDARY LEGEND

- Project Boundary
- Parcel Boundaries

N

PROJECT DATA

TRENCH LENGTH:	10,632 FT
SERVICE DROPS:	261
POWER POLE REMOVAL:	116
TRANSFORMER COUNT:	20
ESTIMATED COST:	$ 8,643,231

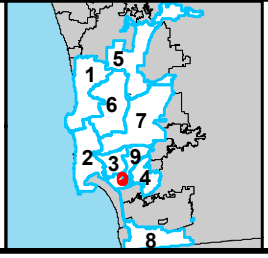

SanGIS
THIS MAP/DATA IS PROVIDED WITHOUT WARRANTY OF ANY KIND, EITHER EXPRESSED OR IMPLIED, INCLUDING BUT NOT LIMITED TO, THE IMPLIED WARRANTIES OF MERCHANTABILITY AND FITNESS FOR A PARTICULAR PURPOSE.

COUNCIL DISTRICT 8
NEIGHBORHOOD: NESTOR
KEYED MAP

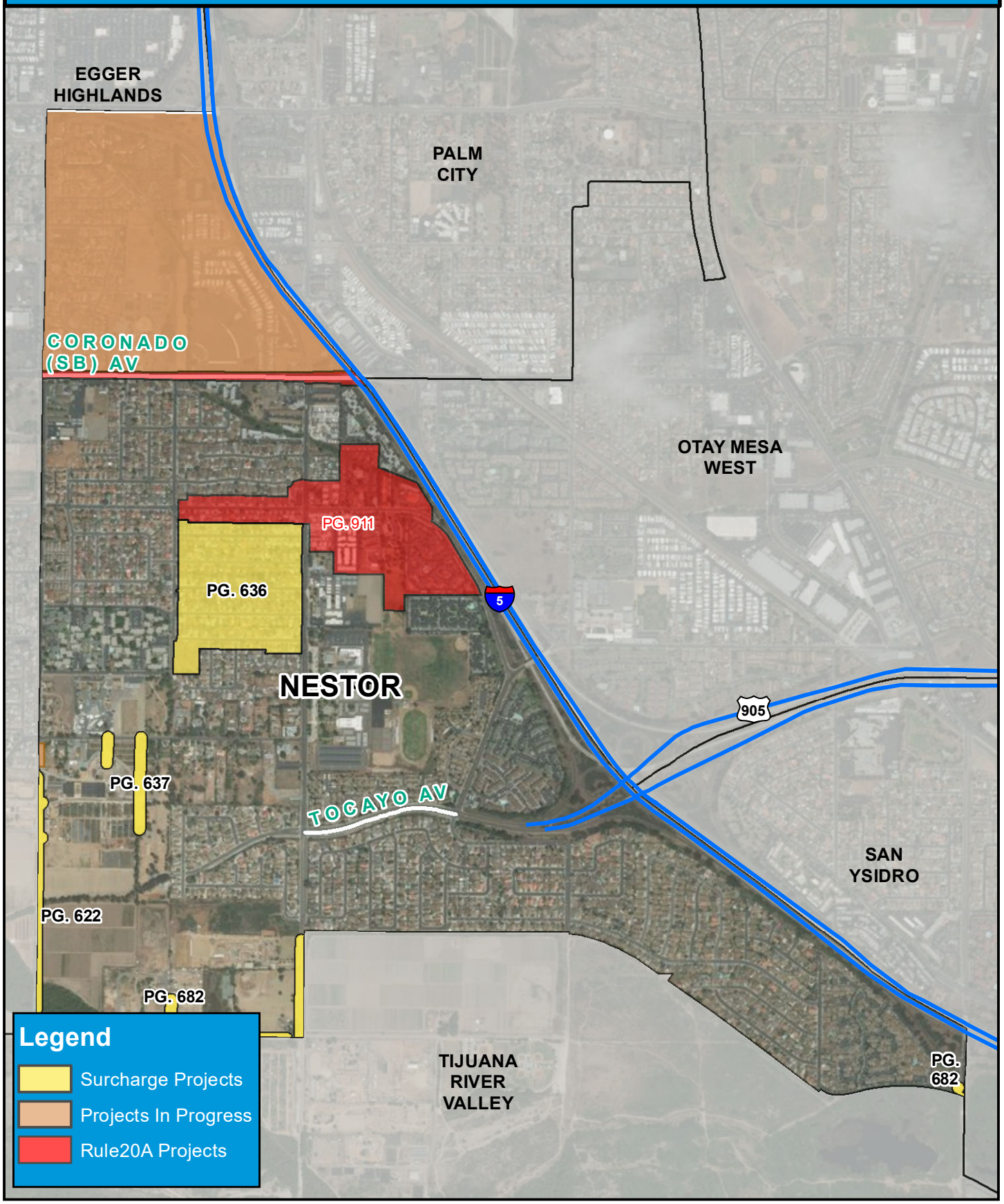

COUNCIL DISTRICT 8
NEIGHBORHOOD: NESTOR
PLANNING COMMUNITY: OTAY MESA - NESTOR

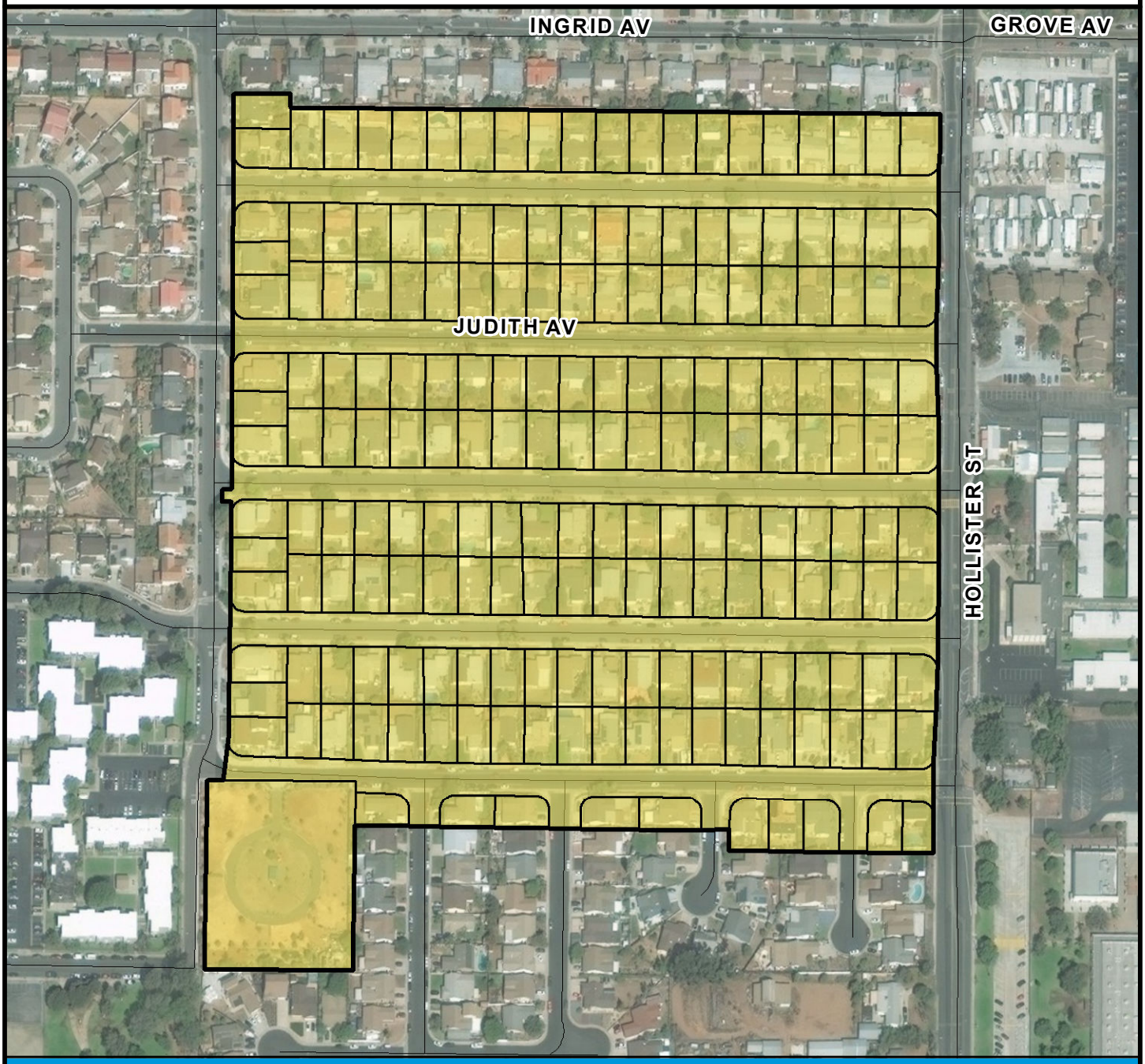

SURCHARGE PROJECT
NSTR-01: NESTOR 01

BOUNDARY LEGEND

Project Boundary

Parcel Boundaries

N

PROJECT DATA

TRENCH LENGTH:	5,723 FT
SERVICE DROPS:	196
POWER POLE REMOVAL:	53
TRANSFORMER COUNT:	12
ESTIMATED COST:	$ 5,296,481

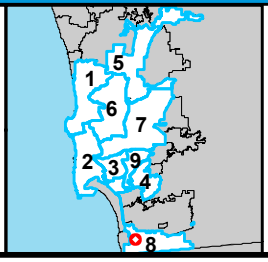

SanGIS
THIS MAP/DATA IS PROVIDED WITHOUT WARRANTY OF ANY KIND, EITHER EXPRESSED OR IMPLIED, INCLUDING BUT NOT LIMITED TO, THE IMPLIED WARRANTIES OF MERCHANTABILITY AND FITNESS FOR A PARTICULAR PURPOSE.

COUNCIL DISTRICT 8
NEIGHBORHOOD: NESTOR
PLANNING COMMUNITY: OTAY MESA - NESTOR

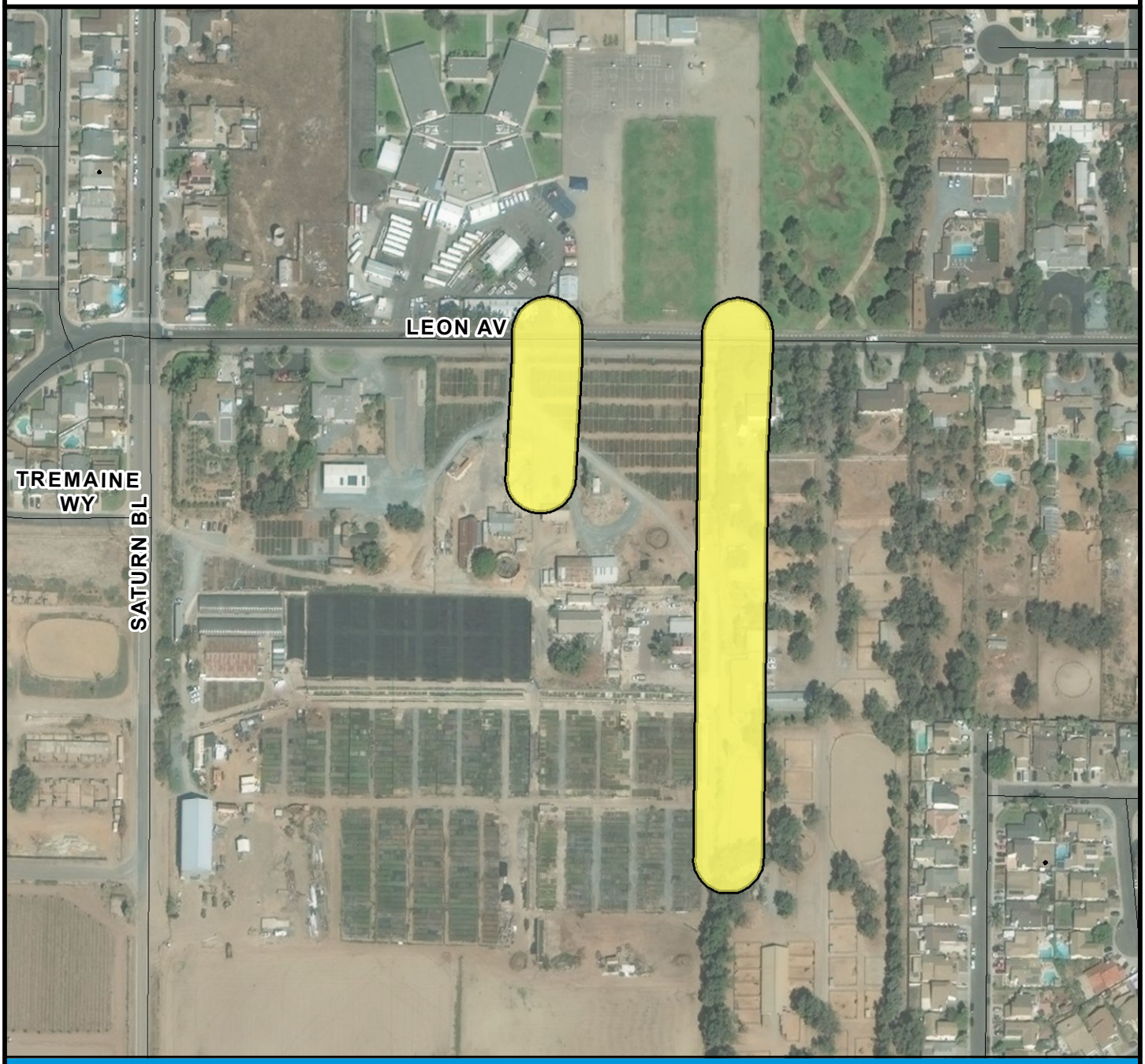

SURCHARGE PROJECT
NSTR-S1: NESTOR SEGMENT 01

BOUNDARY LEGEND

- Project Boundary
- Parcel Boundaries

N

PROJECT DATA

TRENCH LENGTH:		1,174 FT
SERVICE DROPS:		0
POWER POLE REMOVAL:		9
TRANSFORMER COUNT:		2
ESTIMATED COST:	$	795,911

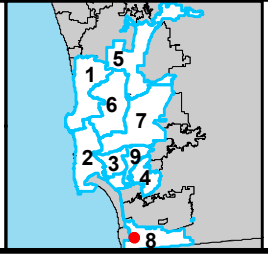

SanGIS
THIS MAP/DATA IS PROVIDED WITHOUT WARRANTY OF ANY KIND, EITHER EXPRESSED OR IMPLIED, INCLUDING BUT NOT LIMITED TO, THE IMPLIED WARRANTIES OF MERCHANTABILITY AND FITNESS FOR A PARTICULAR PURPOSE.

COUNCIL DISTRICT 8
NEIGHBORHOOD: OCEAN CREST
KEYED MAP



COUNCIL DISTRICT 8
NEIGHBORHOOD: OCEAN CREST
PLANNING COMMUNITY: OTAY MESA

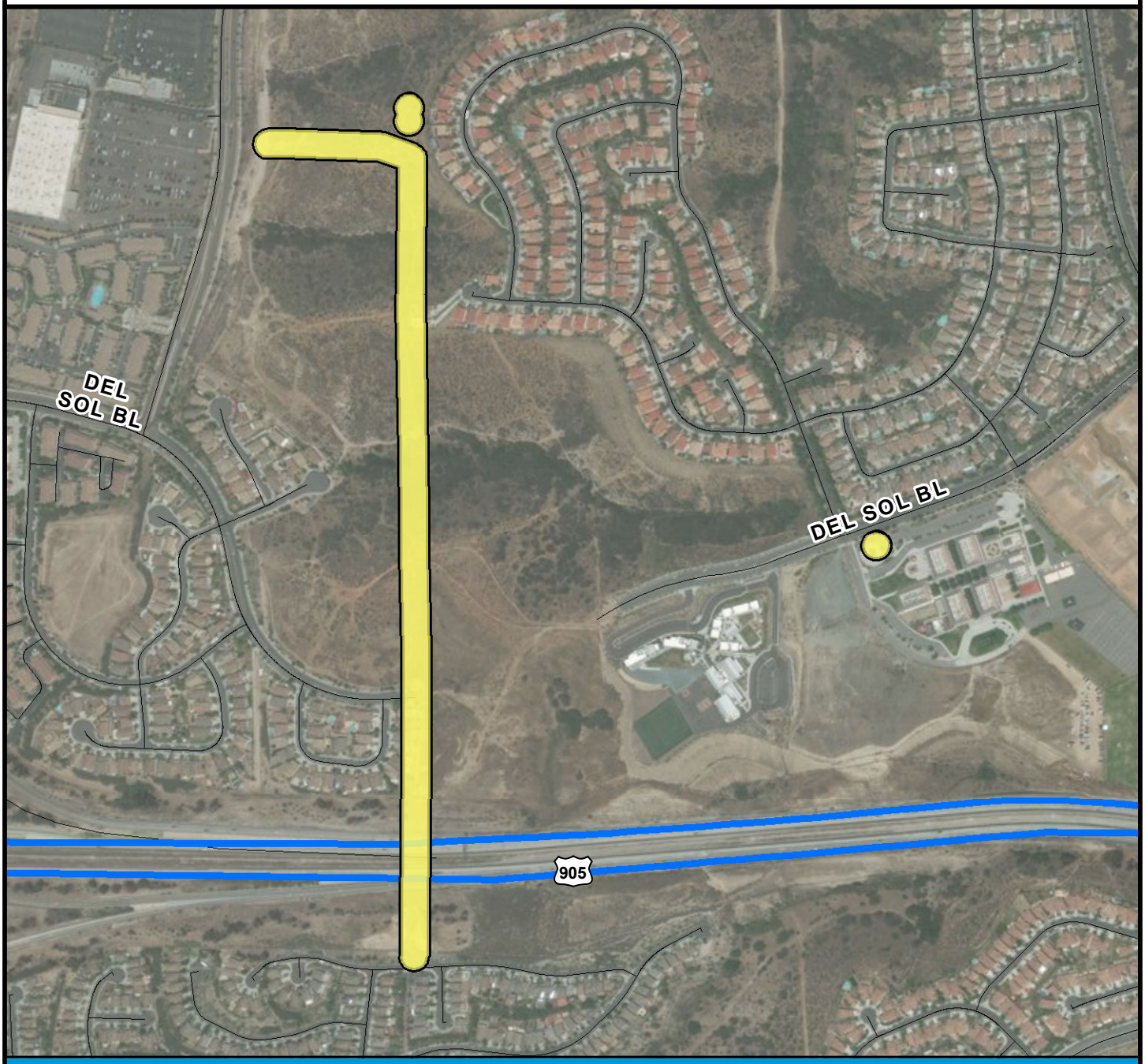

SURCHARGE PROJECT
OCRT-S1: OCEAN CREST SEGMENT 01

BOUNDARY LEGEND

Project Boundary

Parcel Boundaries

N

PROJECT DATA

TRENCH LENGTH:	4,035 FT
SERVICE DROPS:	3
POWER POLE REMOVAL:	15
TRANSFORMER COUNT:	1
ESTIMATED COST:	$ 2,083,025

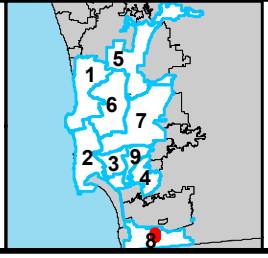

SanGIS
THIS MAP/DATA IS PROVIDED WITHOUT WARRANTY OF ANY KIND, EITHER EXPRESSED OR IMPLIED, INCLUDING BUT NOT LIMITED TO, THE IMPLIED WARRANTIES OF MERCHANTABILITY AND FITNESS FOR A PARTICULAR PURPOSE.

COUNCIL DISTRICT 8
NEIGHBORHOOD: OCEAN CREST
PLANNING COMMUNITY: OTAY MESA

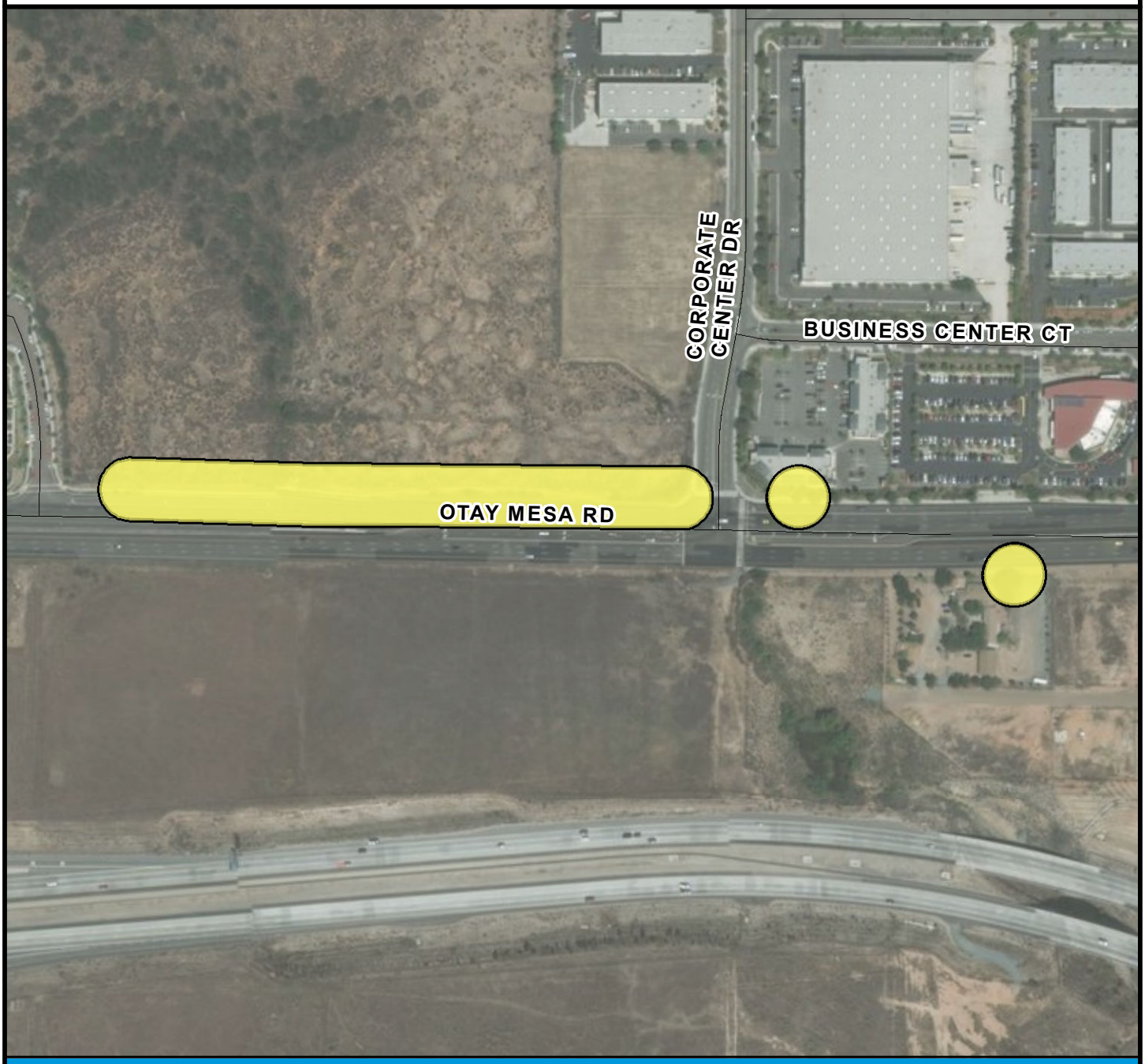

SURCHARGE PROJECT
OCRT-S2: OCEAN CREST SEGMENT 02

BOUNDARY LEGEND

Project Boundary

Parcel Boundaries

N

PROJECT DATA

TRENCH LENGTH:		1,079 FT
SERVICE DROPS:		0
POWER POLE REMOVAL:		7
TRANSFORMER COUNT:		0
ESTIMATED COST:	$	694,716

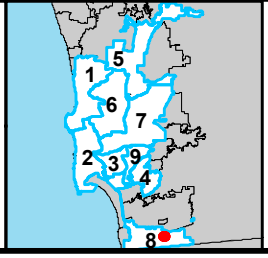

SanGIS
THIS MAP/DATA IS PROVIDED WITHOUT WARRANTY OF ANY KIND, EITHER EXPRESSED OR IMPLIED, INCLUDING BUT NOT LIMITED TO, THE IMPLIED WARRANTIES OF MERCHANTABILITY AND FITNESS FOR A PARTICULAR PURPOSE.

COUNCIL DISTRICT 8
NEIGHBORHOOD: OTAY MESA
KEYED MAP



COUNCIL DISTRICT 8
NEIGHBORHOOD: OTAY MESA
PLANNING COMMUNITY: OTAY MESA

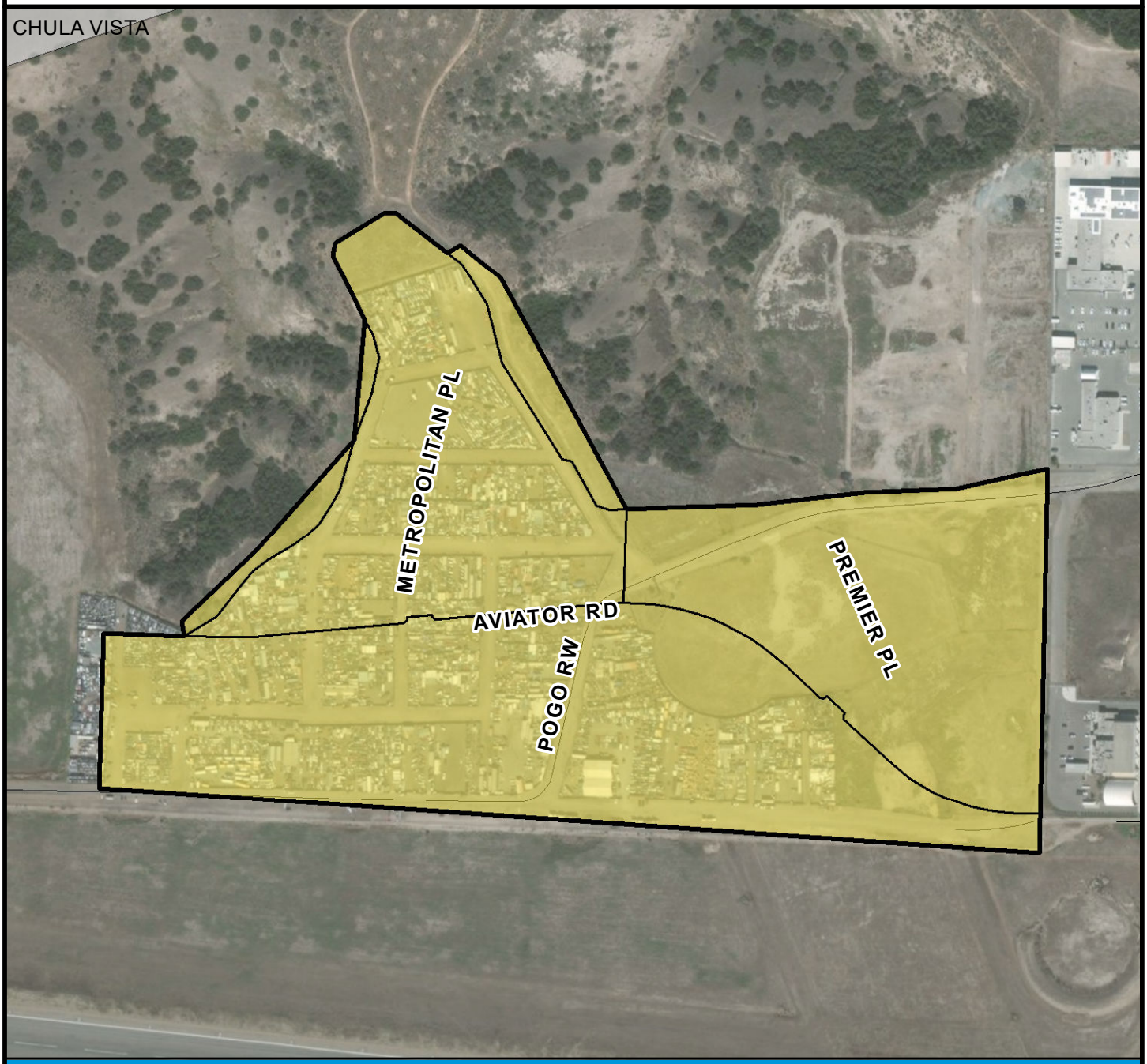

SURCHARGE PROJECT
OMSA-01: OTAY MESA 01

BOUNDARY LEGEND

Project Boundary

Parcel Boundaries

N

PROJECT DATA

TRENCH LENGTH:	10,446 FT
SERVICE DROPS:	3
POWER POLE REMOVAL:	67
TRANSFORMER COUNT:	3
ESTIMATED COST:	$ 5,219,515

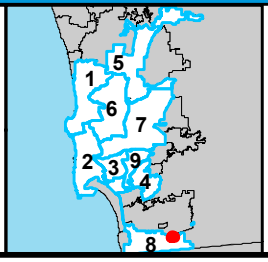

SanGIS
THIS MAP/DATA IS PROVIDED WITHOUT WARRANTY OF ANY KIND, EITHER EXPRESSED OR IMPLIED, INCLUDING BUT NOT LIMITED TO, THE IMPLIED WARRANTIES OF MERCHANTABILITY AND FITNESS FOR A PARTICULAR PURPOSE.

COUNCIL DISTRICT 8
NEIGHBORHOOD: OTAY MESA
PLANNING COMMUNITY: OTAY MESA

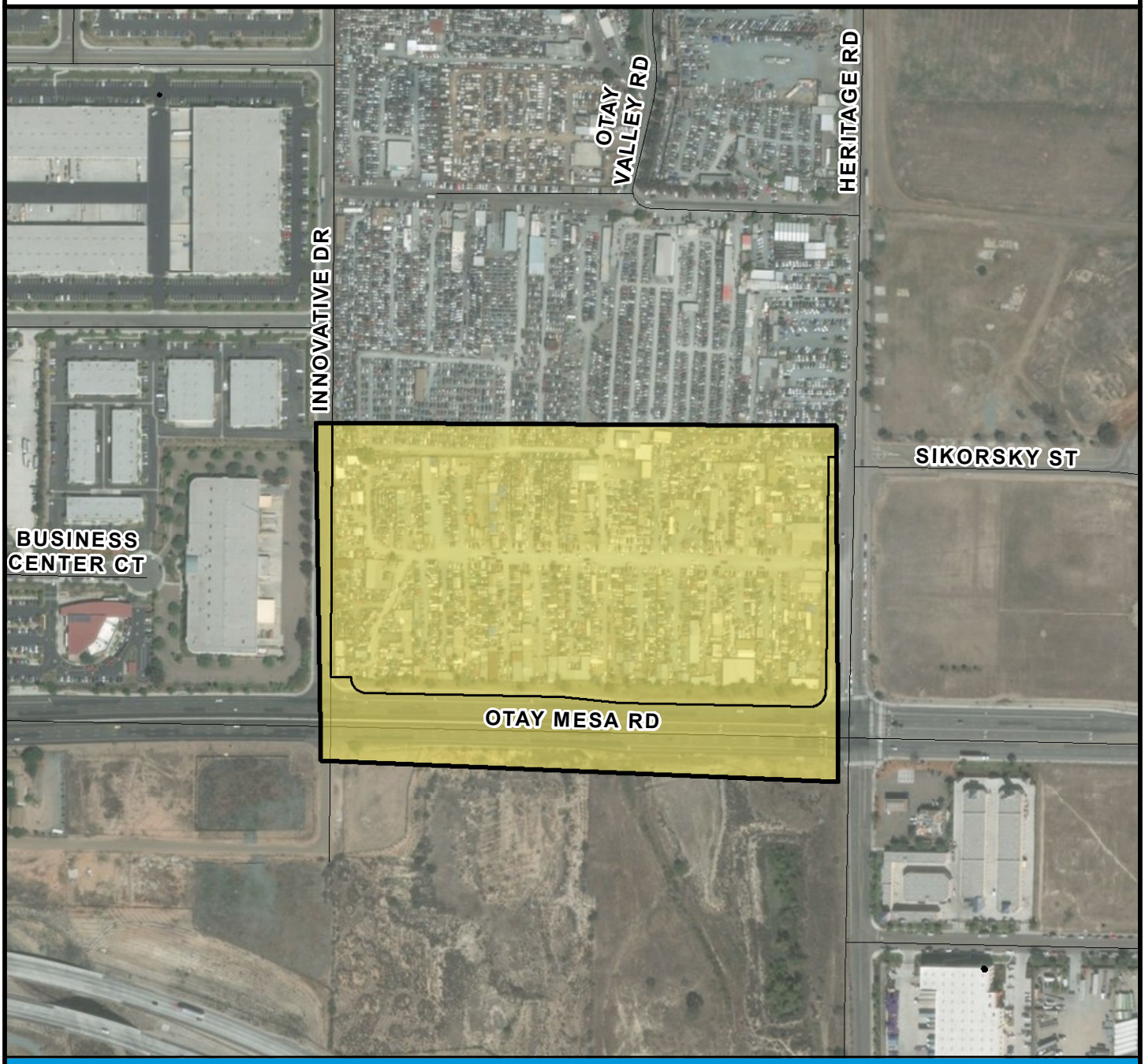

SURCHARGE PROJECT
OMSA-02: OTAY MESA 02

BOUNDARY LEGEND

- Project Boundary
- Parcel Boundaries

N

PROJECT DATA

TRENCH LENGTH:	3,814 FT
SERVICE DROPS:	1
POWER POLE REMOVAL:	35
TRANSFORMER COUNT:	1
ESTIMATED COST:	$ 2,075,341

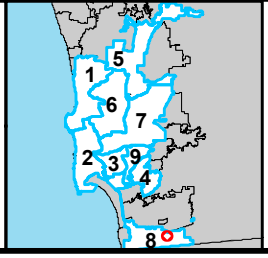

SanGIS
THIS MAP/DATA IS PROVIDED WITHOUT WARRANTY OF ANY KIND, EITHER EXPRESSED OR IMPLIED, INCLUDING BUT NOT LIMITED TO, THE IMPLIED WARRANTIES OF MERCHANTABILITY AND FITNESS FOR A PARTICULAR PURPOSE.

COUNCIL DISTRICT 8
NEIGHBORHOOD: OTAY MESA
PLANNING COMMUNITY: OTAY MESA

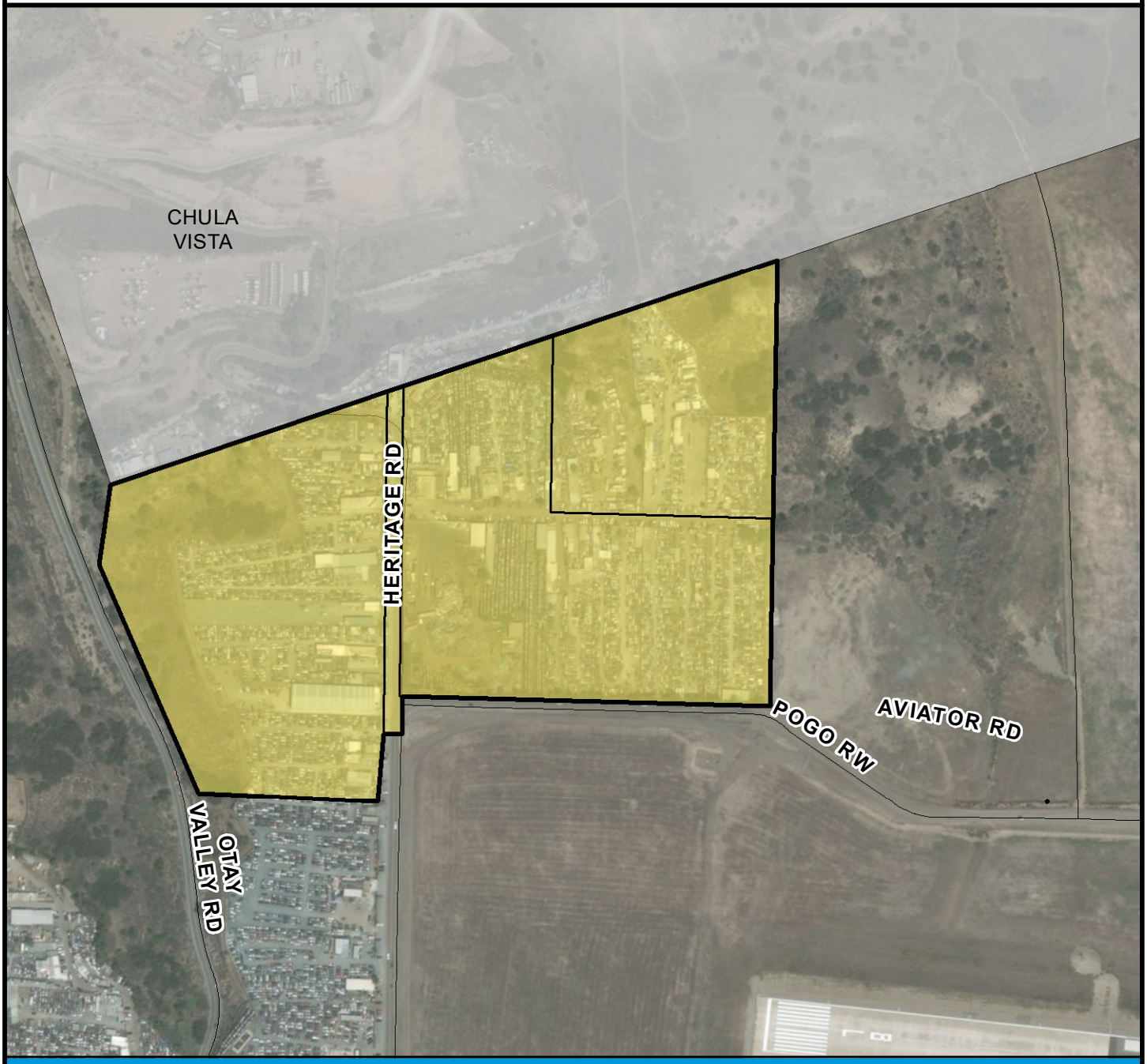

SURCHARGE PROJECT
OMSA-03: OTAY MESA 03

BOUNDARY LEGEND

Project Boundary

Parcel Boundaries

N

PROJECT DATA

TRENCH LENGTH:	2,357 FT
SERVICE DROPS:	3
POWER POLE REMOVAL:	13
TRANSFORMER COUNT:	4
ESTIMATED COST:	$ 1,429,200

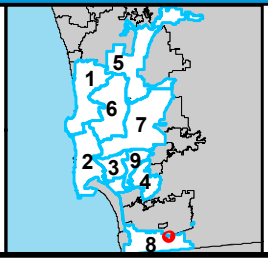

SanGIS
THIS MAP/DATA IS PROVIDED WITHOUT WARRANTY OF ANY KIND, EITHER EXPRESSED OR IMPLIED, INCLUDING BUT NOT LIMITED TO, THE IMPLIED WARRANTIES OF MERCHANTABILITY AND FITNESS FOR A PARTICULAR PURPOSE.

COUNCIL DISTRICT 8
NEIGHBORHOOD: OTAY MESA
PLANNING COMMUNITY: OTAY MESA



SURCHARGE PROJECT
OMSA-S1: OTAY MESA SEGMENT 01

BOUNDARY LEGEND

- Project Boundary
- Parcel Boundaries

N

PROJECT DATA

TRENCH LENGTH:	17,825 FT
SERVICE DROPS:	7
POWER POLE REMOVAL:	66
TRANSFORMER COUNT:	5
ESTIMATED COST:	$ 8,505,877

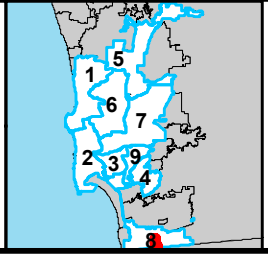

SanGIS
THIS MAP/DATA IS PROVIDED WITHOUT WARRANTY OF ANY KIND, EITHER EXPRESSED OR IMPLIED, INCLUDING BUT NOT LIMITED TO, THE IMPLIED WARRANTIES OF MERCHANTABILITY AND FITNESS FOR A PARTICULAR PURPOSE.

COUNCIL DISTRICT 8
NEIGHBORHOOD: OTAY MESA
PLANNING COMMUNITY: OTAY MESA



SURCHARGE PROJECT
OMSA-S2: OTAY MESA SEGMENT 02

BOUNDARY LEGEND

Project Boundary

Parcel Boundaries

N

PROJECT DATA

TRENCH LENGTH:	8,127 FT
SERVICE DROPS:	2
POWER POLE REMOVAL:	26
TRANSFORMER COUNT:	0
ESTIMATED COST:	$ 3,890,757

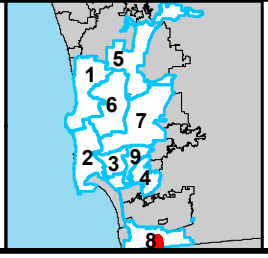

SanGIS
THIS MAP/DATA IS PROVIDED WITHOUT WARRANTY OF ANY KIND, EITHER EXPRESSED OR IMPLIED, INCLUDING BUT NOT LIMITED TO, THE IMPLIED WARRANTIES OF MERCHANTABILITY AND FITNESS FOR A PARTICULAR PURPOSE.

COUNCIL DISTRICT 8
NEIGHBORHOOD: OTAY MESA
PLANNING COMMUNITY: OTAY MESA

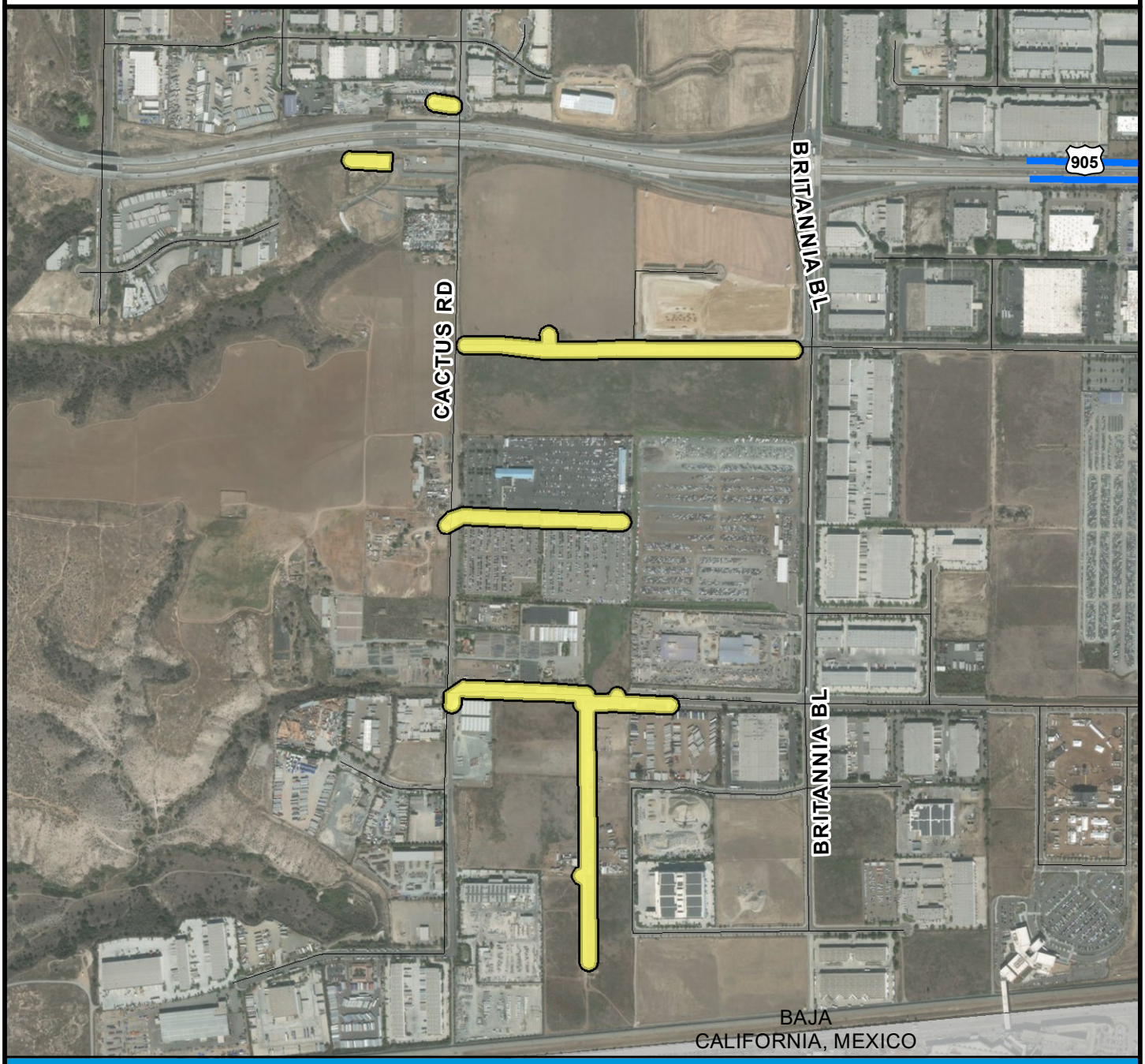

SURCHARGE PROJECT
OMSA-S3: OTAY MESA SEGMENT 03

BOUNDARY LEGEND

Project Boundary

Parcel Boundaries

N

PROJECT DATA

TRENCH LENGTH:	8,340 FT
SERVICE DROPS:	0
POWER POLE REMOVAL:	48
TRANSFORMER COUNT:	9
ESTIMATED COST:	$ 4,285,782

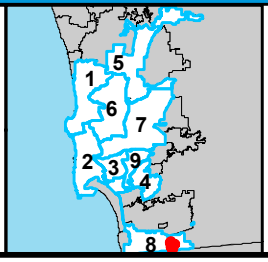

SanGIS
THIS MAP/DATA IS PROVIDED WITHOUT WARRANTY OF ANY KIND, EITHER EXPRESSED OR IMPLIED, INCLUDING BUT NOT LIMITED TO, THE IMPLIED WARRANTIES OF MERCHANTABILITY AND FITNESS FOR A PARTICULAR PURPOSE.

COUNCIL DISTRICT 8
NEIGHBORHOOD: OTAY MESA
PLANNING COMMUNITY: OTAY MESA



SURCHARGE PROJECT
OMSA-S4: OTAY MESA SEGMENT 04

BOUNDARY LEGEND

Project Boundary

Parcel Boundaries

N

PROJECT DATA

TRENCH LENGTH:	9,082 FT
SERVICE DROPS:	0
POWER POLE REMOVAL:	47
TRANSFORMER COUNT:	10
ESTIMATED COST:	$ 4,575,432

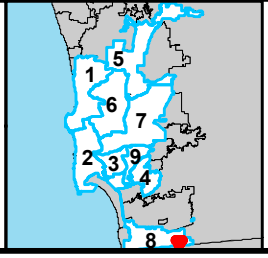

SanGIS
THIS MAP/DATA IS PROVIDED WITHOUT WARRANTY OF ANY KIND, EITHER EXPRESSED OR IMPLIED, INCLUDING BUT NOT LIMITED TO, THE IMPLIED WARRANTIES OF MERCHANTABILITY AND FITNESS FOR A PARTICULAR PURPOSE.

COUNCIL DISTRICT 8
NEIGHBORHOOD: OTAY MESA
PLANNING COMMUNITY: OTAY MESA

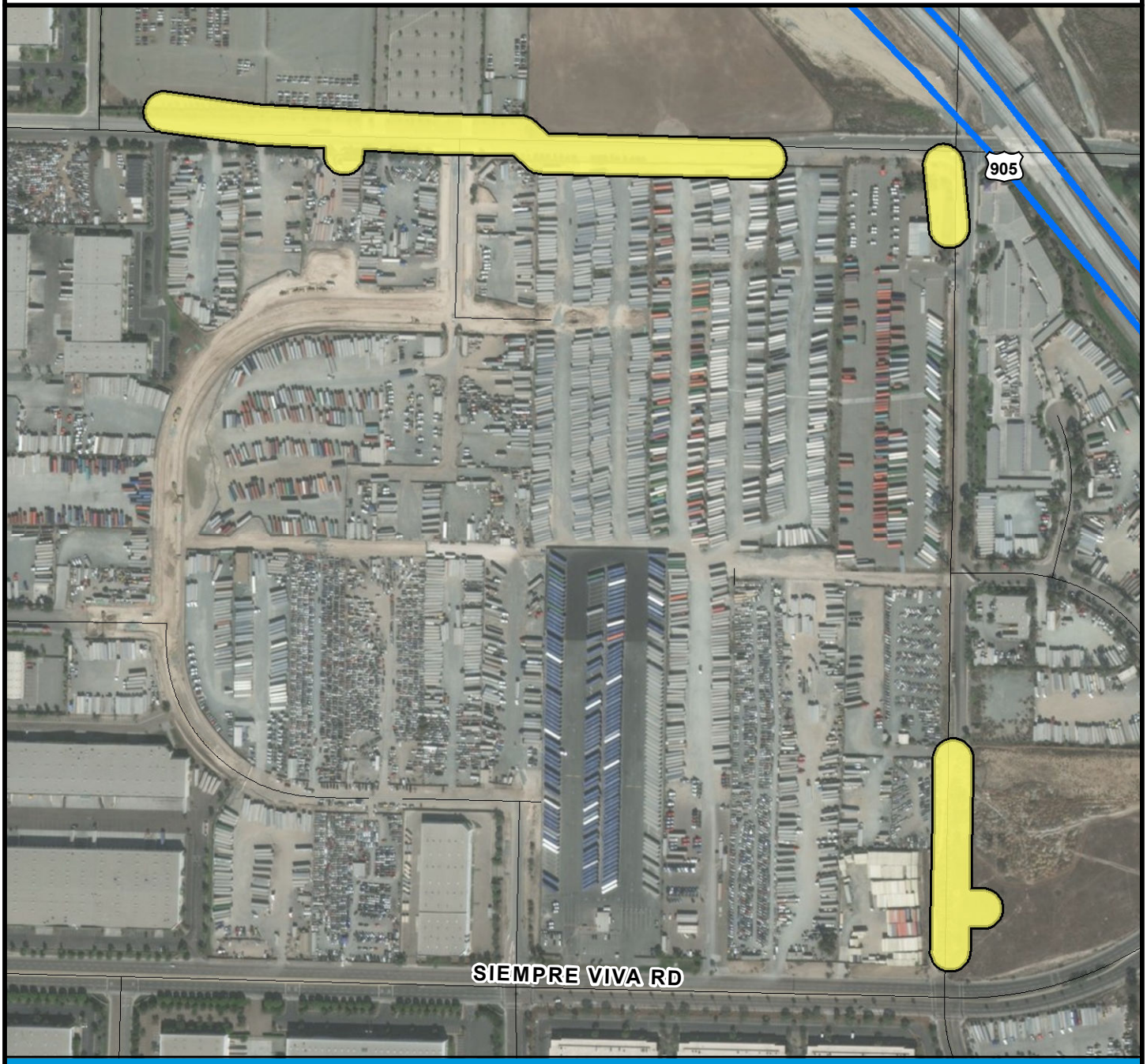

SURCHARGE PROJECT
OMSA-S5: OTAY MESA SEGMENT 05

BOUNDARY LEGEND

Project Boundary

Parcel Boundaries

N

PROJECT DATA

TRENCH LENGTH:	2,872 FT
SERVICE DROPS:	0
POWER POLE REMOVAL:	20
TRANSFORMER COUNT:	4
ESTIMATED COST:	$ 1,630,243

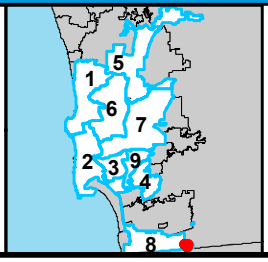

SanGIS
THIS MAP/DATA IS PROVIDED WITHOUT WARRANTY OF ANY KIND, EITHER EXPRESSED OR IMPLIED, INCLUDING BUT NOT LIMITED TO, THE IMPLIED WARRANTIES OF MERCHANTABILITY AND FITNESS FOR A PARTICULAR PURPOSE.

COUNCIL DISTRICT 8
NEIGHBORHOOD: OTAY MESA
PLANNING COMMUNITY: OTAY MESA

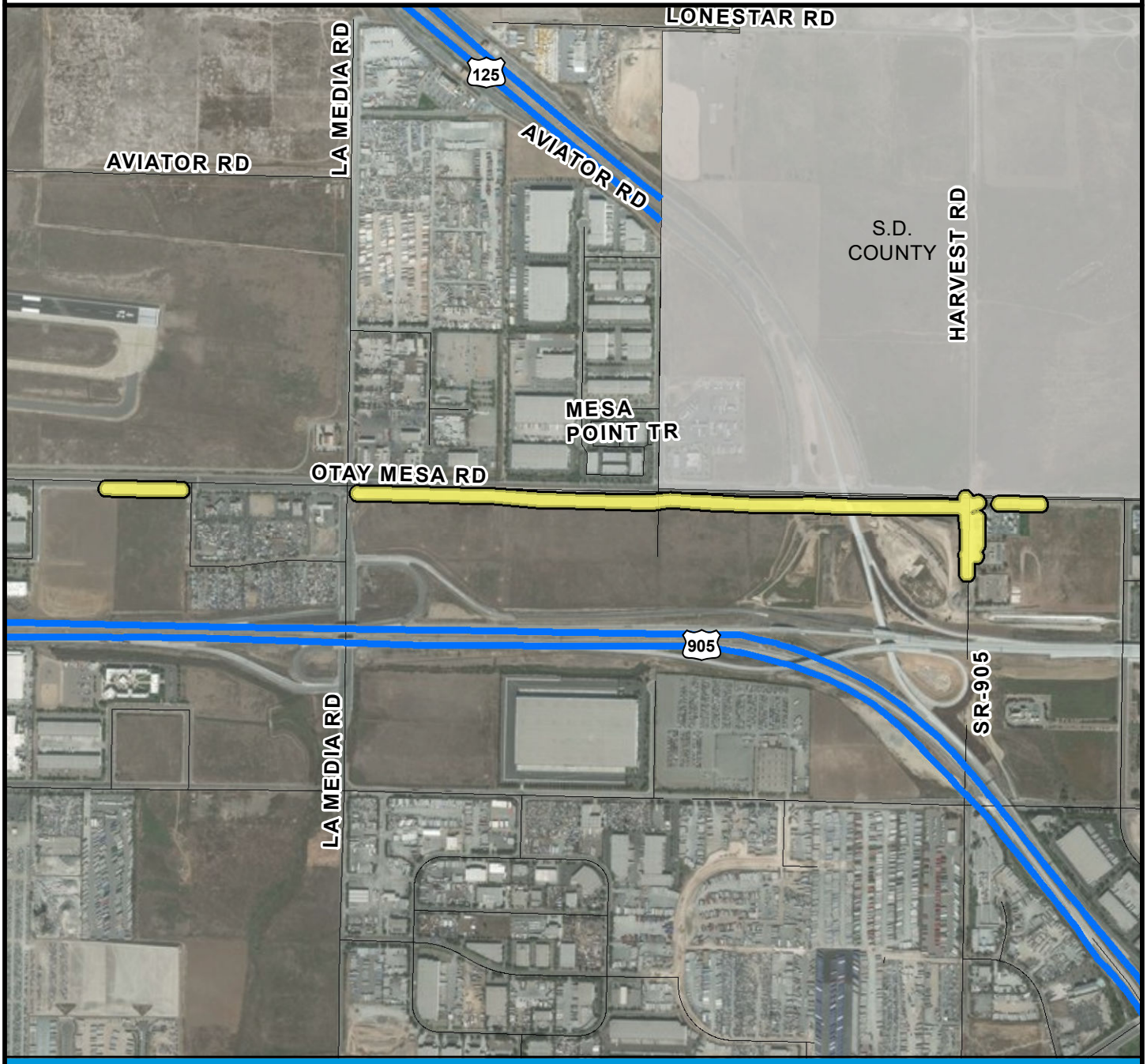

SURCHARGE PROJECT
OMSA-S6: OTAY MESA SEGMENT 06

BOUNDARY LEGEND

Project Boundary

Parcel Boundaries

N

PROJECT DATA

TRENCH LENGTH:	7,313 FT
SERVICE DROPS:	0
POWER POLE REMOVAL:	40
TRANSFORMER COUNT:	4
ESTIMATED COST:	$ 3,673,915

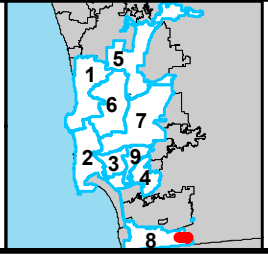

SanGIS
THIS MAP/DATA IS PROVIDED WITHOUT WARRANTY OF ANY KIND, EITHER EXPRESSED OR IMPLIED, INCLUDING BUT NOT LIMITED TO, THE IMPLIED WARRANTIES OF MERCHANTABILITY AND FITNESS FOR A PARTICULAR PURPOSE.

COUNCIL DISTRICT 8
NEIGHBORHOOD: OTAY MESA
PLANNING COMMUNITY: OTAY MESA



SURCHARGE PROJECT
OMSA-S7: OTAY MESA SEGMENT 07

BOUNDARY LEGEND

Project Boundary

Parcel Boundaries

N

PROJECT DATA

TRENCH LENGTH:		1,374 FT
SERVICE DROPS:		0
POWER POLE REMOVAL:		6
TRANSFORMER COUNT:		2
ESTIMATED COST:	$	877,475

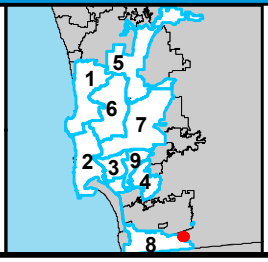

SanGIS
THIS MAP/DATA IS PROVIDED WITHOUT WARRANTY OF ANY KIND, EITHER EXPRESSED OR IMPLIED, INCLUDING BUT NOT LIMITED TO, THE IMPLIED WARRANTIES OF MERCHANTABILITY AND FITNESS FOR A PARTICULAR PURPOSE.

COUNCIL DISTRICT 8
NEIGHBORHOOD: OTAY MESA
PLANNING COMMUNITY: OTAY MESA

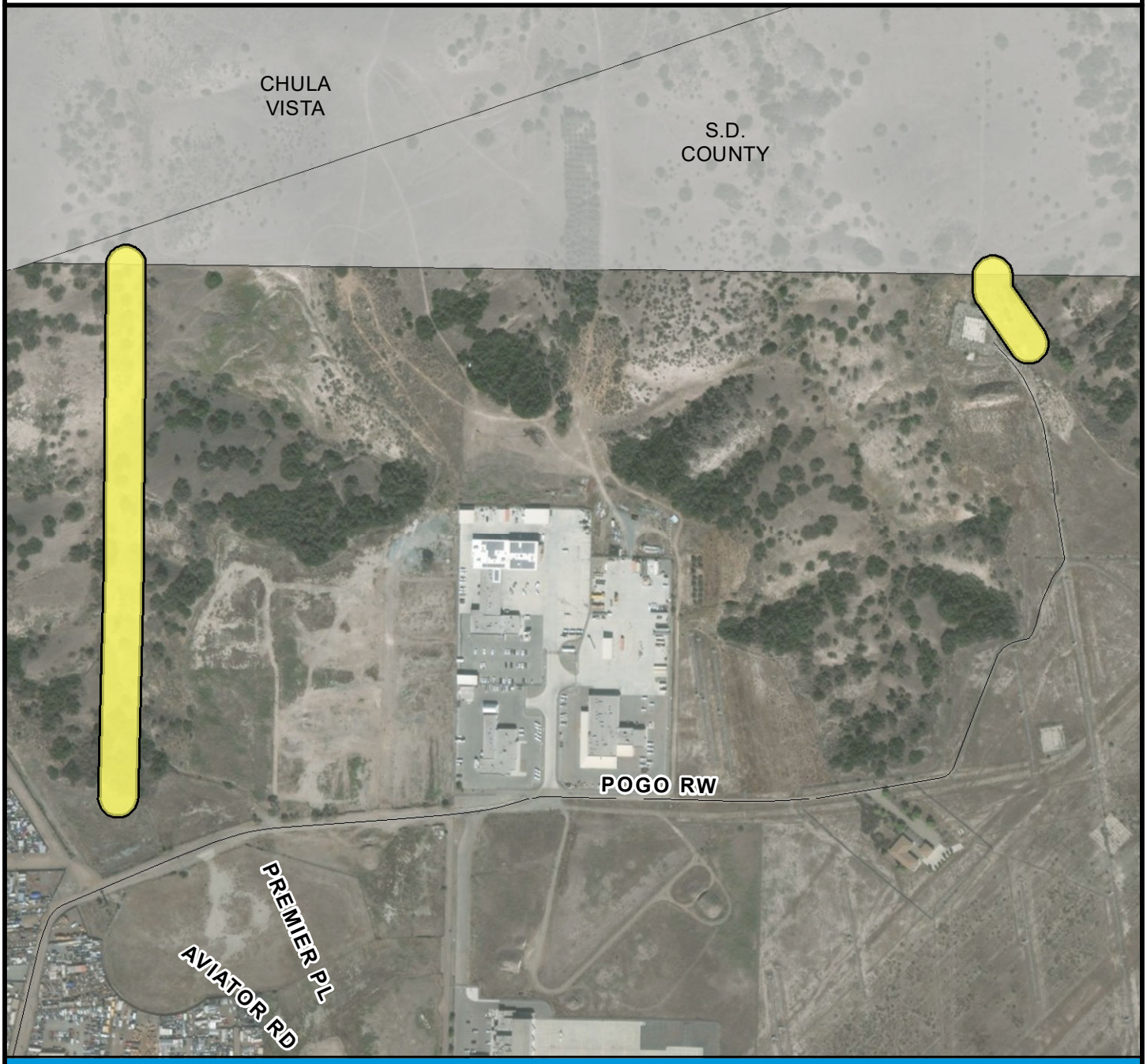

SURCHARGE PROJECT
OMSA-S8: OTAY MESA SEGMENT 08

BOUNDARY LEGEND

- Project Boundary
- Parcel Boundaries

N

PROJECT DATA

TRENCH LENGTH:	2,064 FT
SERVICE DROPS:	0
POWER POLE REMOVAL:	6
TRANSFORMER COUNT:	0
ESTIMATED COST:	$ 1,121,495

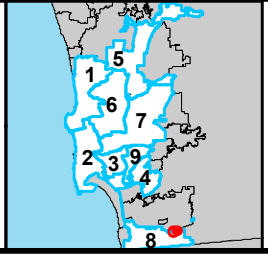

SanGIS
THIS MAP/DATA IS PROVIDED WITHOUT WARRANTY OF ANY KIND, EITHER EXPRESSED OR IMPLIED, INCLUDING BUT NOT LIMITED TO, THE IMPLIED WARRANTIES OF MERCHANTABILITY AND FITNESS FOR A PARTICULAR PURPOSE.

COUNCIL DISTRICT 8
NEIGHBORHOOD: OTAY MESA WEST
KEYED MAP

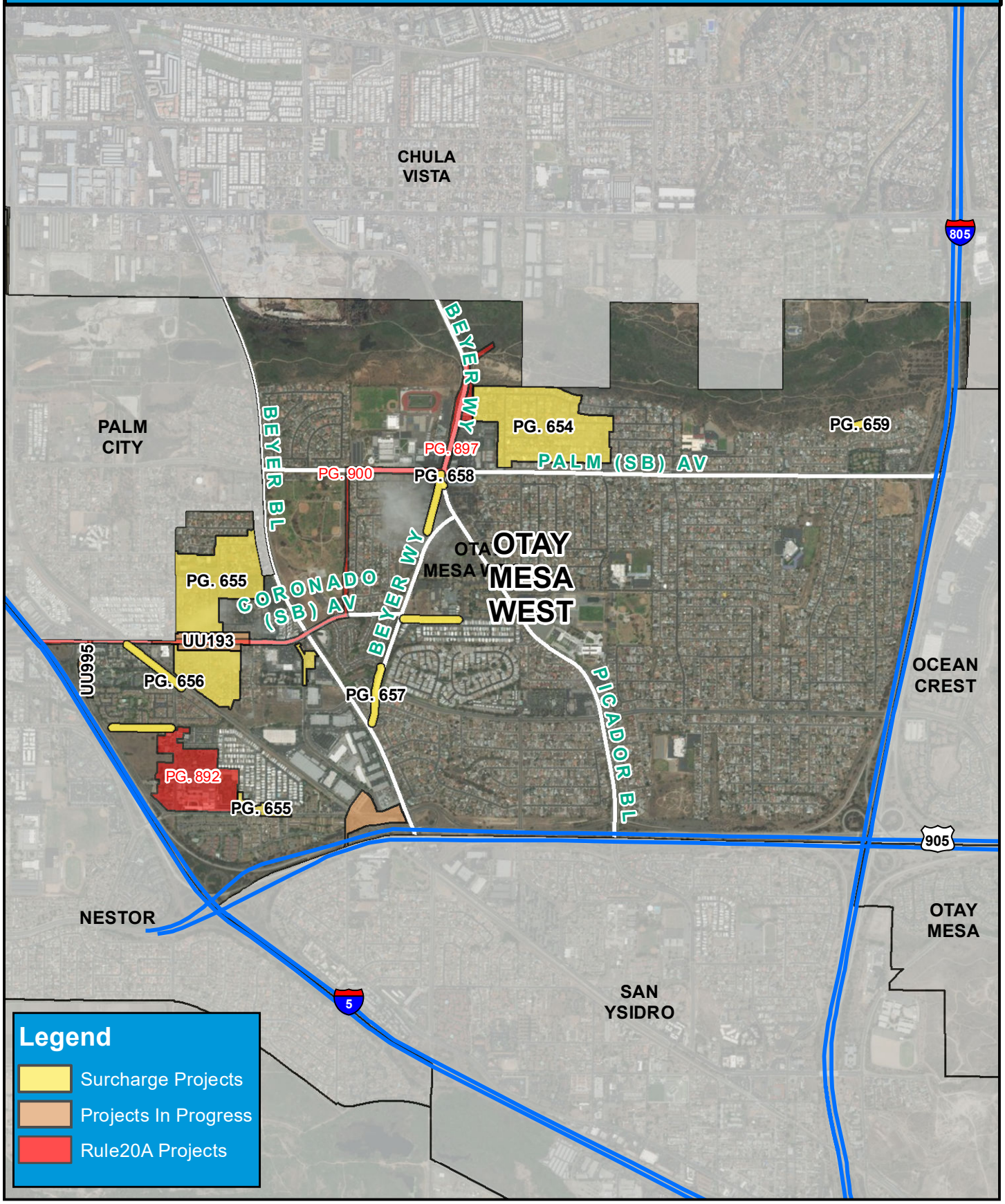

COUNCIL DISTRICT 8
NEIGHBORHOOD: OTAY MESA WEST
PLANNING COMMUNITY: OTAY MESA - NESTOR

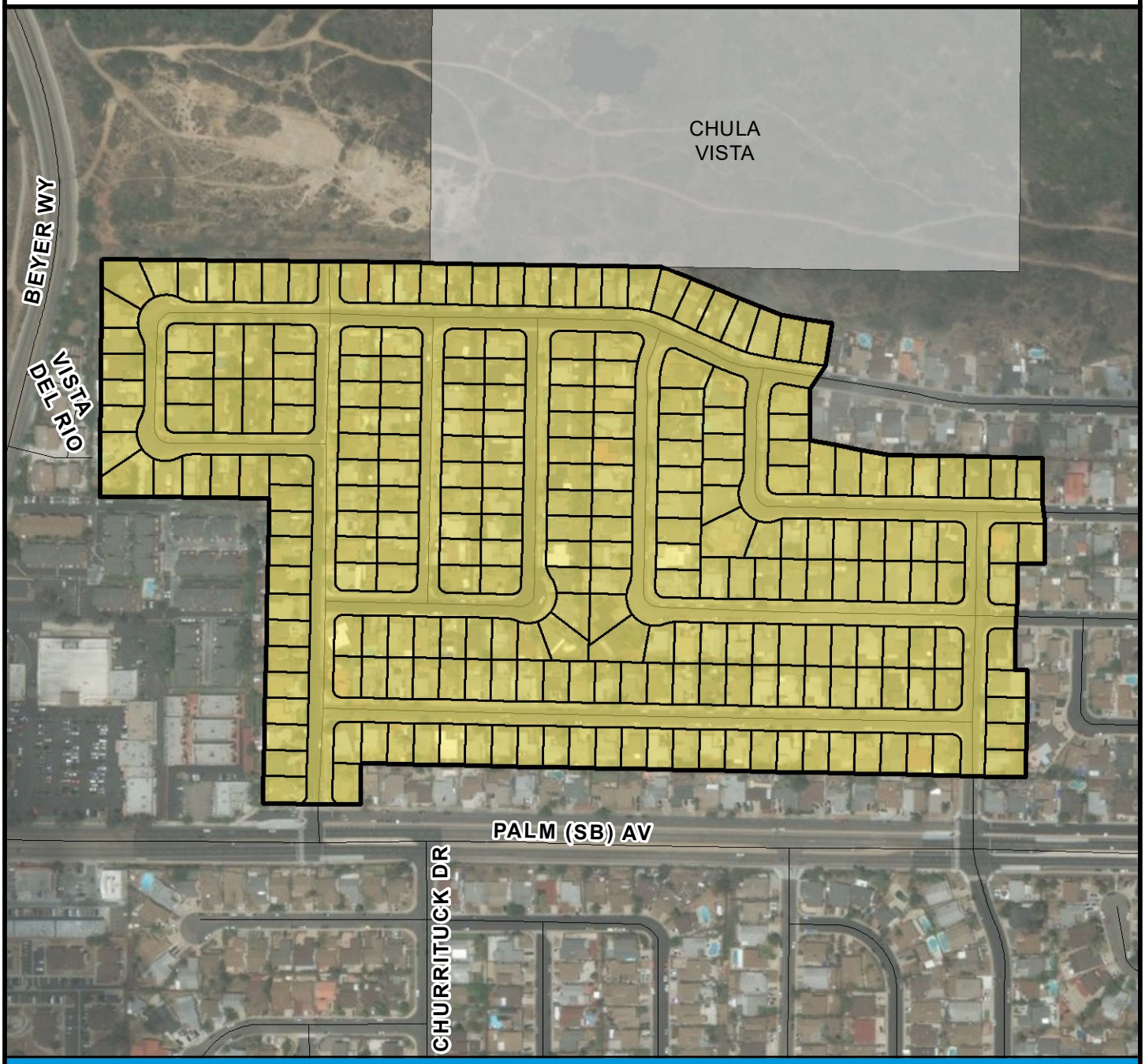

SURCHARGE PROJECT
OTMW-01: OTAY MESA WEST 01

BOUNDARY LEGEND

N

Project Boundary

Parcel Boundaries

PROJECT DATA

TRENCH LENGTH:	8,780 FT
SERVICE DROPS:	249
POWER POLE REMOVAL:	65
TRANSFORMER COUNT:	14
ESTIMATED COST:	$ 7,317,118

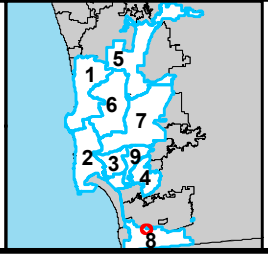

SanGIS
THIS MAP/DATA IS PROVIDED WITHOUT WARRANTY OF ANY KIND, EITHER EXPRESSED OR IMPLIED, INCLUDING BUT NOT LIMITED TO, THE IMPLIED WARRANTIES OF MERCHANTABILITY AND FITNESS FOR A PARTICULAR PURPOSE.

COUNCIL DISTRICT 8
NEIGHBORHOOD: OTAY MESA WEST
PLANNING COMMUNITY: OTAY MESA - NESTOR

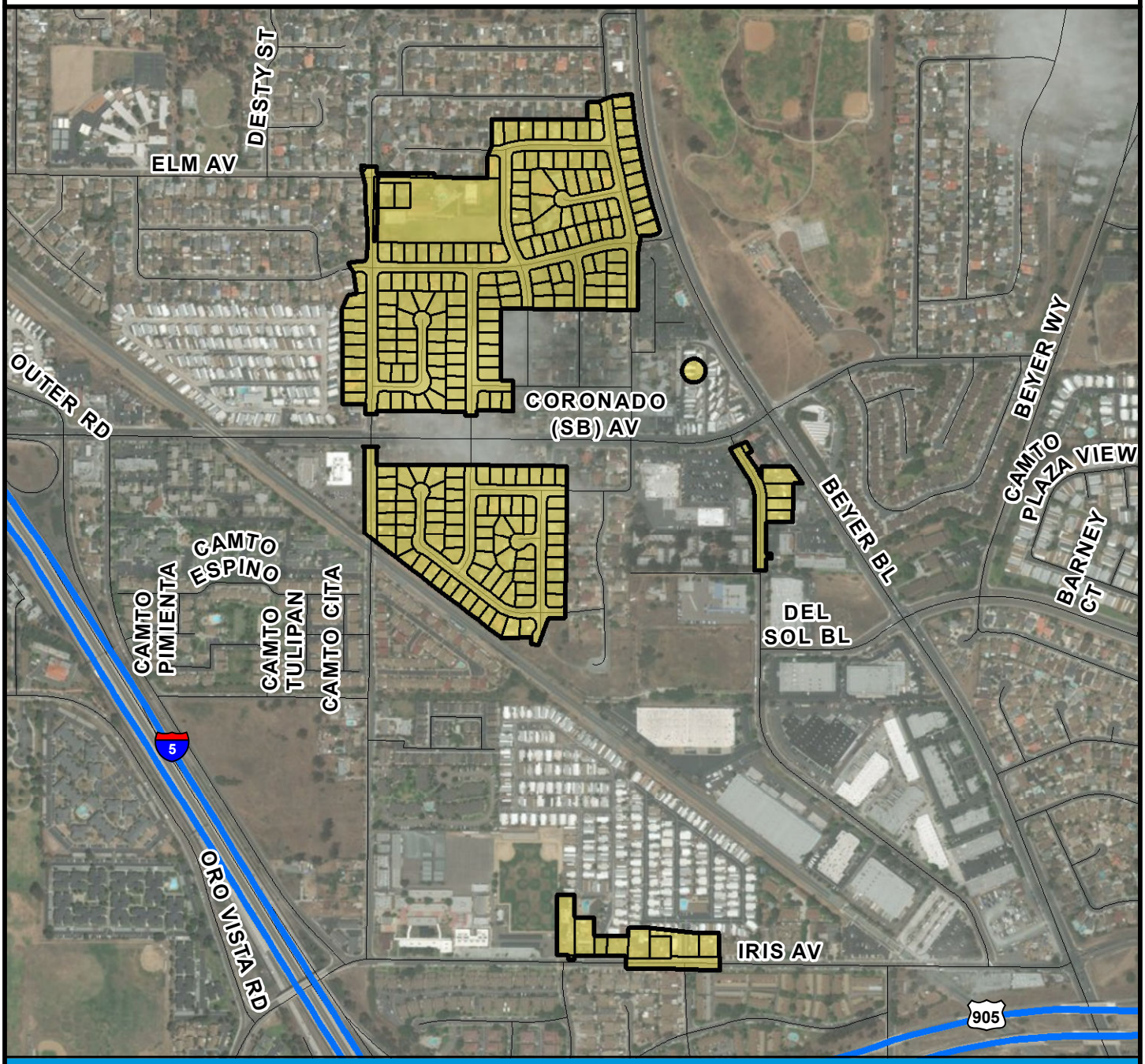

SURCHARGE PROJECT
OTMW-02: OTAY MESA WEST 02

BOUNDARY LEGEND

N

Project Boundary

Parcel Boundaries

PROJECT DATA

TRENCH LENGTH:	11,396 FT
SERVICE DROPS:	244
POWER POLE REMOVAL:	71
TRANSFORMER COUNT:	20
ESTIMATED COST:	$ 8,596,839

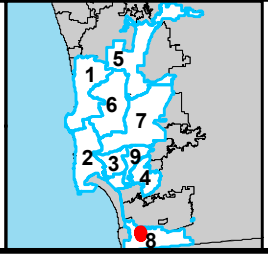

SanGIS
THIS MAP/DATA IS PROVIDED WITHOUT WARRANTY OF ANY KIND, EITHER EXPRESSED OR IMPLIED, INCLUDING BUT NOT LIMITED TO, THE IMPLIED WARRANTIES OF MERCHANTABILITY AND FITNESS FOR A PARTICULAR PURPOSE.

COUNCIL DISTRICT 8
NEIGHBORHOOD: OTAY MESA WEST
PLANNING COMMUNITY: OTAY MESA - NESTOR



SURCHARGE PROJECT
OTMW-S1: OTAY MESA WEST SEGMENT 01

BOUNDARY LEGEND

- Project Boundary
- Parcel Boundaries

N

PROJECT DATA

TRENCH LENGTH:	2,186 FT
SERVICE DROPS:	1
POWER POLE REMOVAL:	11
TRANSFORMER COUNT:	3
ESTIMATED COST:	$ 1,281,943

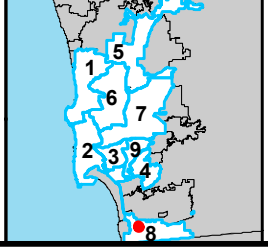

SanGIS
THIS MAP/DATA IS PROVIDED WITHOUT WARRANTY OF ANY KIND, EITHER EXPRESSED OR IMPLIED, INCLUDING BUT NOT LIMITED TO, THE IMPLIED WARRANTIES OF MERCHANTABILITY AND FITNESS FOR A PARTICULAR PURPOSE.

COUNCIL DISTRICT 8
NEIGHBORHOOD: OTAY MESA WEST
PLANNING COMMUNITY: OTAY MESA - NESTOR



SURCHARGE PROJECT
OTMW-S2: OTAY MESA WEST SEGMENT 02

BOUNDARY LEGEND

N

Project Boundary

Parcel Boundaries

PROJECT DATA

TRENCH LENGTH:	1,738 FT
SERVICE DROPS:	2
POWER POLE REMOVAL:	9
TRANSFORMER COUNT:	1
ESTIMATED COST:	$ 1,038,963

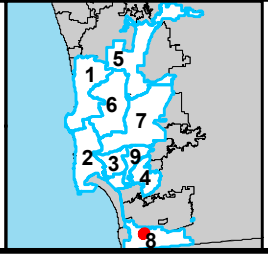

SanGIS
THIS MAP/DATA IS PROVIDED WITHOUT WARRANTY OF ANY KIND, EITHER EXPRESSED OR IMPLIED, INCLUDING BUT NOT LIMITED TO, THE IMPLIED WARRANTIES OF MERCHANTABILITY AND FITNESS FOR A PARTICULAR PURPOSE.

COUNCIL DISTRICT 8
NEIGHBORHOOD: OTAY MESA WEST
PLANNING COMMUNITY: OTAY MESA - NESTOR

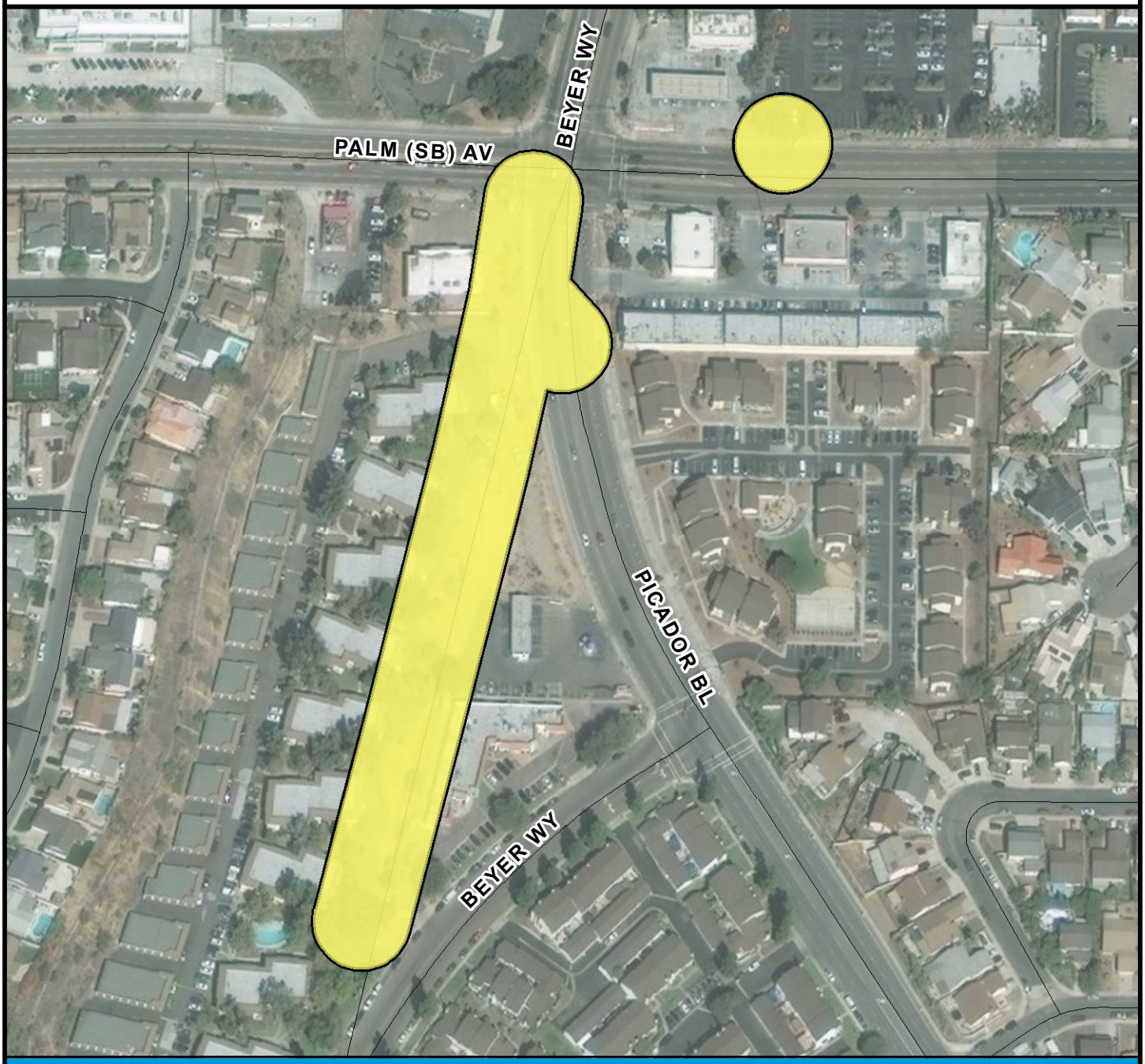

SURCHARGE PROJECT
OTMW-S3: OTAY MESA WEST SEGMENT 03

BOUNDARY LEGEND

Project Boundary

Parcel Boundaries

N

PROJECT DATA

TRENCH LENGTH:		995 FT
SERVICE DROPS:		0
POWER POLE REMOVAL:		7
TRANSFORMER COUNT:		2
ESTIMATED COST:	$	704,858

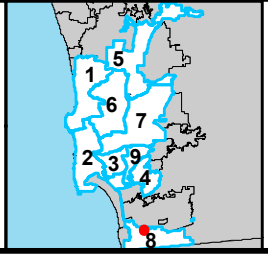

SanGIS
THIS MAP/DATA IS PROVIDED WITHOUT WARRANTY OF ANY KIND, EITHER EXPRESSED OR IMPLIED, INCLUDING BUT NOT LIMITED TO, THE IMPLIED WARRANTIES OF MERCHANTABILITY AND FITNESS FOR A PARTICULAR PURPOSE.

COUNCIL DISTRICT 8
NEIGHBORHOOD: OTAY MESA WEST
PLANNING COMMUNITY: OTAY MESA - NESTOR

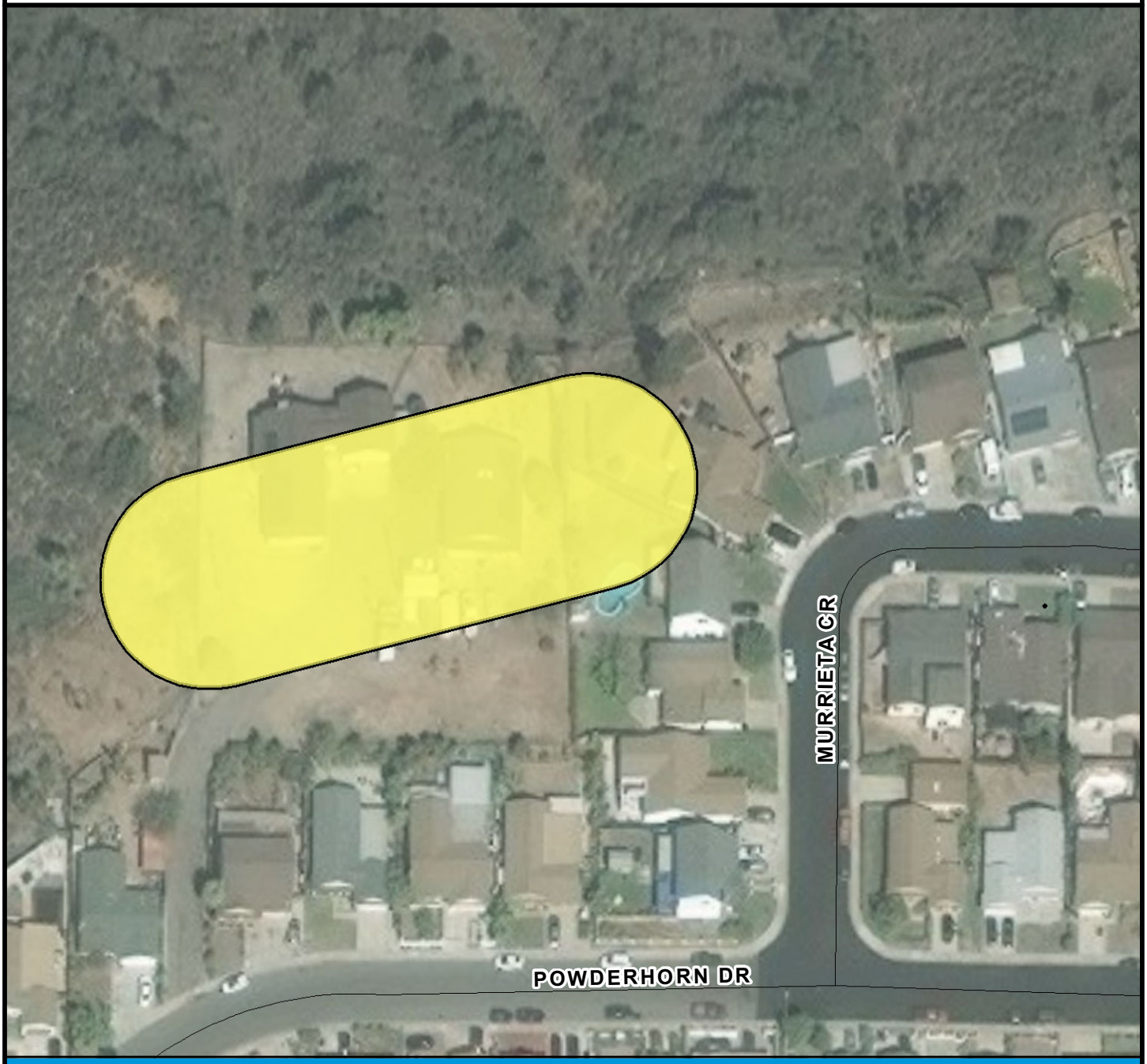

SURCHARGE PROJECT
OTMW-S4: OTAY MESA WEST SEGMENT 04

BOUNDARY LEGEND

Project Boundary

Parcel Boundaries

N

PROJECT DATA

TRENCH LENGTH:		217 FT
SERVICE DROPS:		1
POWER POLE REMOVAL:		2
TRANSFORMER COUNT:		1
ESTIMATED COST:	$	335,692

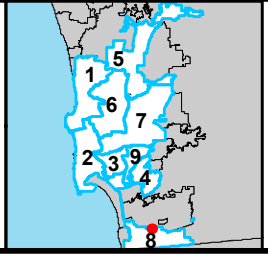

SanGIS
THIS MAP/DATA IS PROVIDED WITHOUT WARRANTY OF ANY KIND, EITHER EXPRESSED OR IMPLIED, INCLUDING BUT NOT LIMITED TO, THE IMPLIED WARRANTIES OF MERCHANTABILITY AND FITNESS FOR A PARTICULAR PURPOSE.

COUNCIL DISTRICT 8
NEIGHBORHOOD: PALM CITY
KEYED MAP

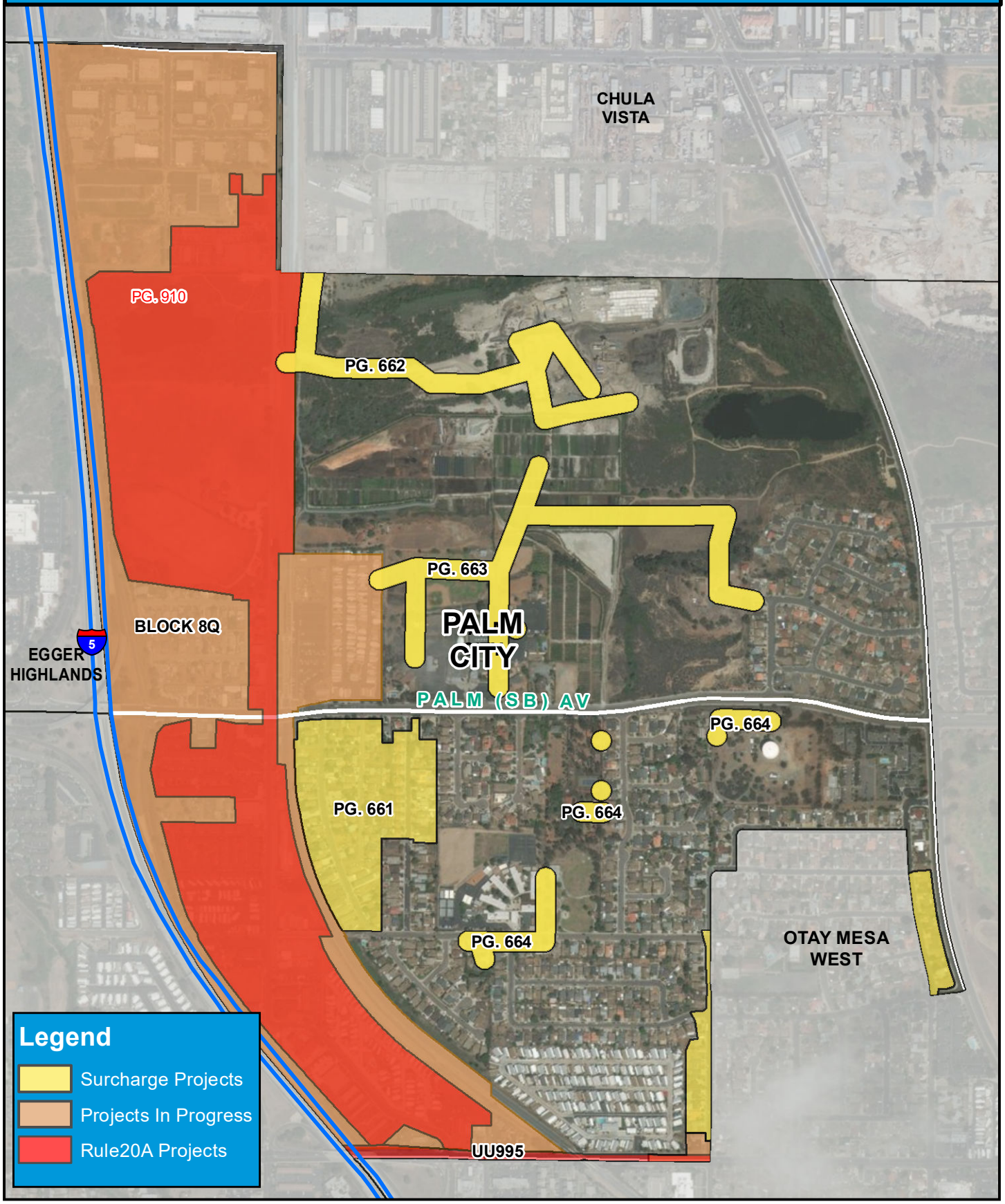

COUNCIL DISTRICT 8
NEIGHBORHOOD: PALM CITY
PLANNING COMMUNITY: OTAY MESA - NESTOR

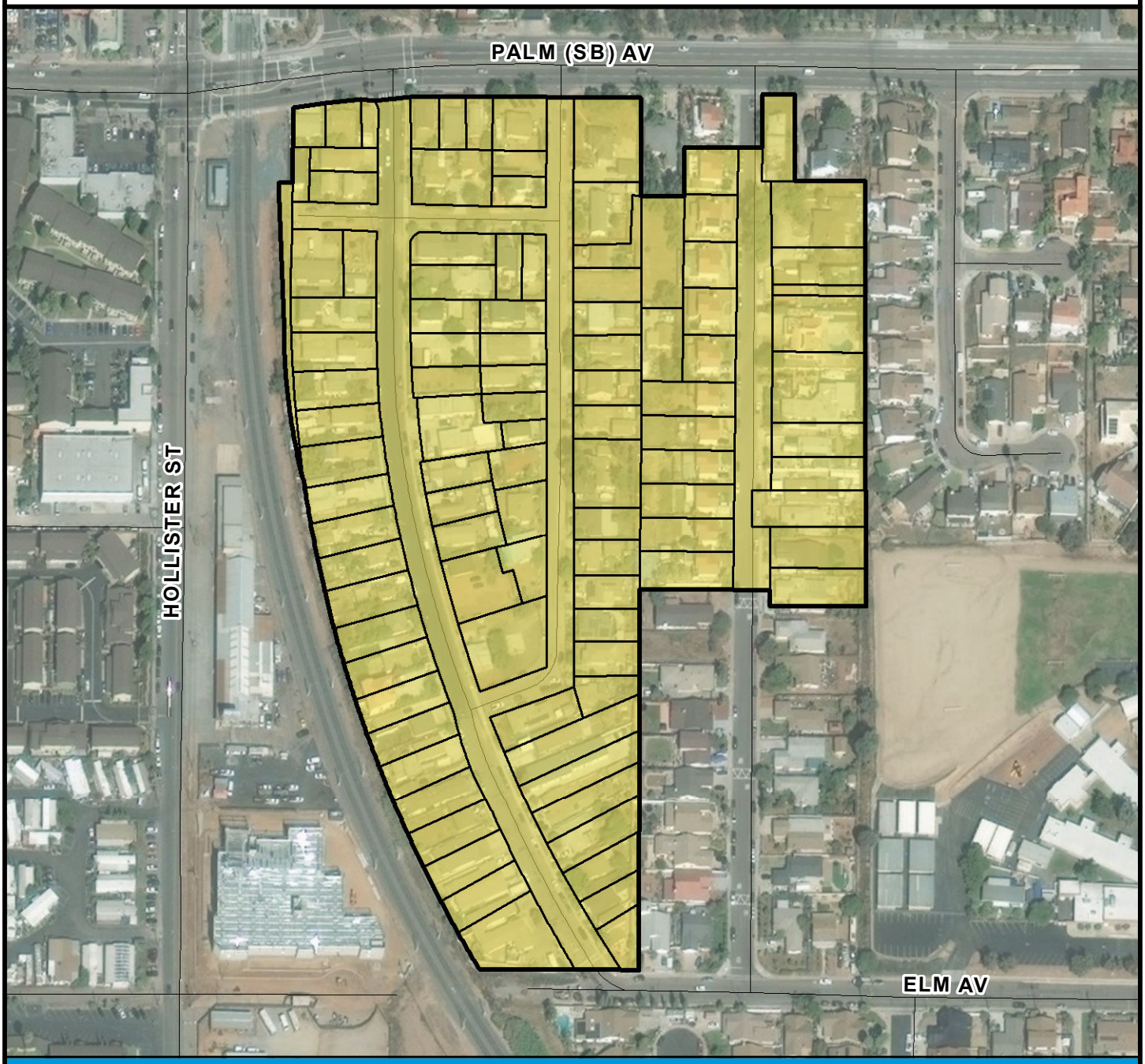

SURCHARGE PROJECT
PCTY-01: PALM CITY 01

BOUNDARY LEGEND

Project Boundary

Parcel Boundaries

N

PROJECT DATA

TRENCH LENGTH:	3,247 FT
SERVICE DROPS:	103
POWER POLE REMOVAL:	27
TRANSFORMER COUNT:	8
ESTIMATED COST:	$ 3,032,744

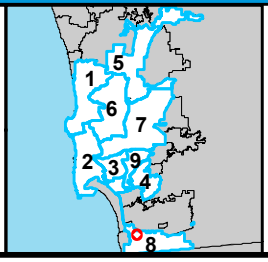

SanGIS
THIS MAP/DATA IS PROVIDED WITHOUT WARRANTY OF ANY KIND, EITHER EXPRESSED OR IMPLIED, INCLUDING BUT NOT LIMITED TO, THE IMPLIED WARRANTIES OF MERCHANTABILITY AND FITNESS FOR A PARTICULAR PURPOSE.

COUNCIL DISTRICT 8
NEIGHBORHOOD: PALM CITY
PLANNING COMMUNITY: OTAY MESA - NESTOR



SURCHARGE PROJECT
PCTY-S1: PALM CITY SEGMENT 01

BOUNDARY LEGEND

Project Boundary

Parcel Boundaries

N

PROJECT DATA

TRENCH LENGTH:	4,082 FT
SERVICE DROPS:	1
POWER POLE REMOVAL:	16
TRANSFORMER COUNT:	0
ESTIMATED COST:	$ 2,046,782

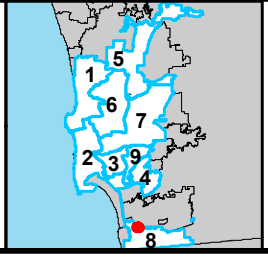

SanGIS
THIS MAP/DATA IS PROVIDED WITHOUT WARRANTY OF ANY KIND, EITHER EXPRESSED OR IMPLIED, INCLUDING BUT NOT LIMITED TO, THE IMPLIED WARRANTIES OF MERCHANTABILITY AND FITNESS FOR A PARTICULAR PURPOSE.

COUNCIL DISTRICT 8
NEIGHBORHOOD: PALM CITY
PLANNING COMMUNITY: OTAY MESA - NESTOR



SURCHARGE PROJECT
PCTY-S2: PALM CITY SEGMENT 02

BOUNDARY LEGEND

Project Boundary

Parcel Boundaries

N

PROJECT DATA

TRENCH LENGTH:	4,601 FT
SERVICE DROPS:	3
POWER POLE REMOVAL:	21
TRANSFORMER COUNT:	6
ESTIMATED COST:	$ 2,491,773

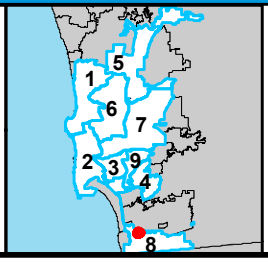

SanGIS
THIS MAP/DATA IS PROVIDED WITHOUT WARRANTY OF ANY KIND, EITHER EXPRESSED OR IMPLIED, INCLUDING BUT NOT LIMITED TO, THE IMPLIED WARRANTIES OF MERCHANTABILITY AND FITNESS FOR A PARTICULAR PURPOSE.

COUNCIL DISTRICT 8
NEIGHBORHOOD: PALM CITY
PLANNING COMMUNITY: OTAY MESA - NESTOR

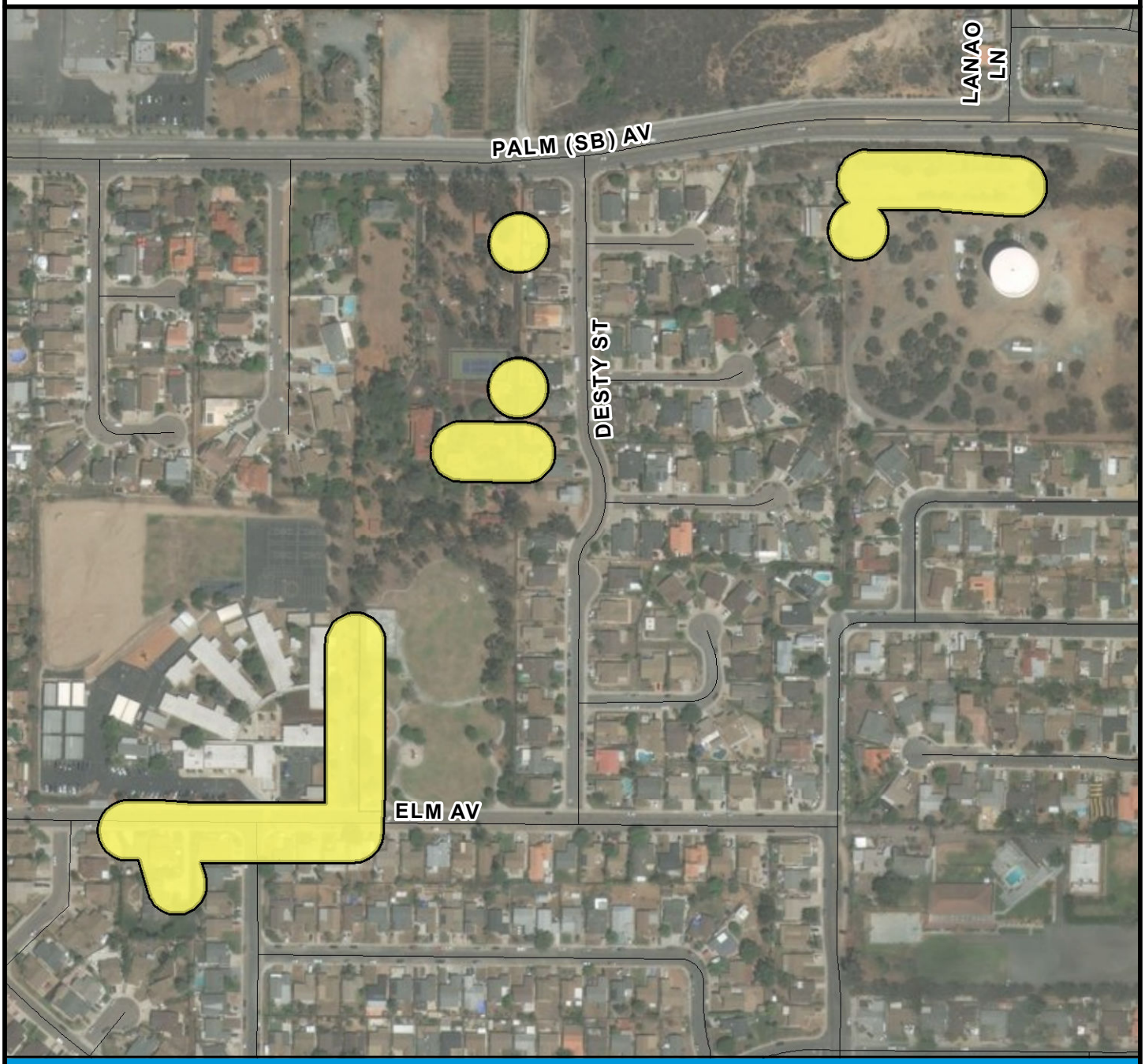

SURCHARGE PROJECT
PCTY-S3: PALM CITY SEGMENT 03

BOUNDARY LEGEND

Project Boundary

Parcel Boundaries

N

PROJECT DATA

TRENCH LENGTH:	1,411 FT
SERVICE DROPS:	8
POWER POLE REMOVAL:	16
TRANSFORMER COUNT:	3
ESTIMATED COST:	$ 1,055,164

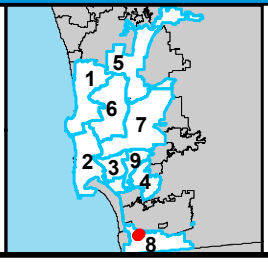

SanGIS
THIS MAP/DATA IS PROVIDED WITHOUT WARRANTY OF ANY KIND, EITHER EXPRESSED OR IMPLIED, INCLUDING BUT NOT LIMITED TO, THE IMPLIED WARRANTIES OF MERCHANTABILITY AND FITNESS FOR A PARTICULAR PURPOSE.

COUNCIL DISTRICT 8
NEIGHBORHOOD: SAN YSIDRO
KEYED MAP

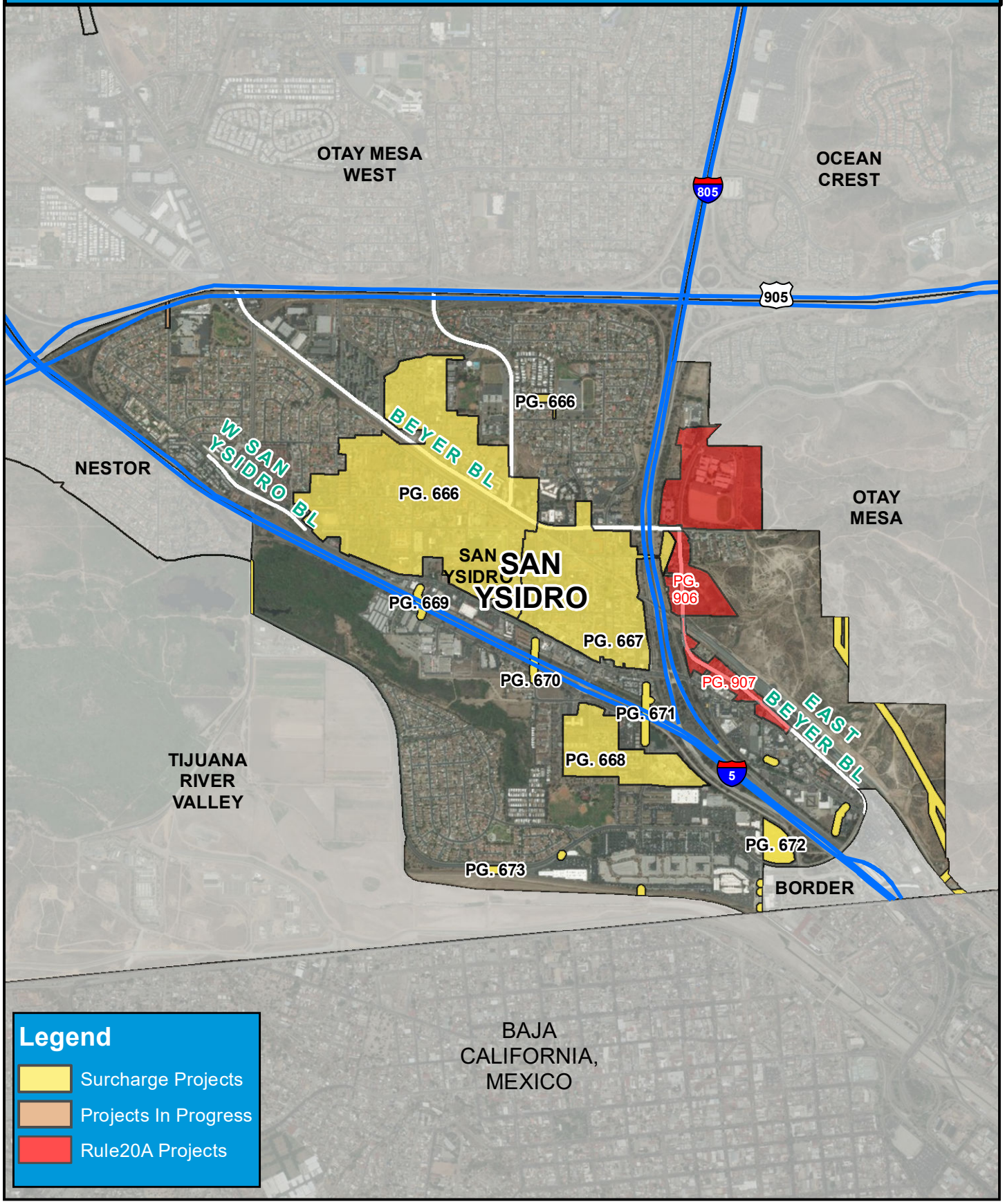

COUNCIL DISTRICT 8
NEIGHBORHOOD: SAN YSIDRO
PLANNING COMMUNITY: SAN YSIDRO

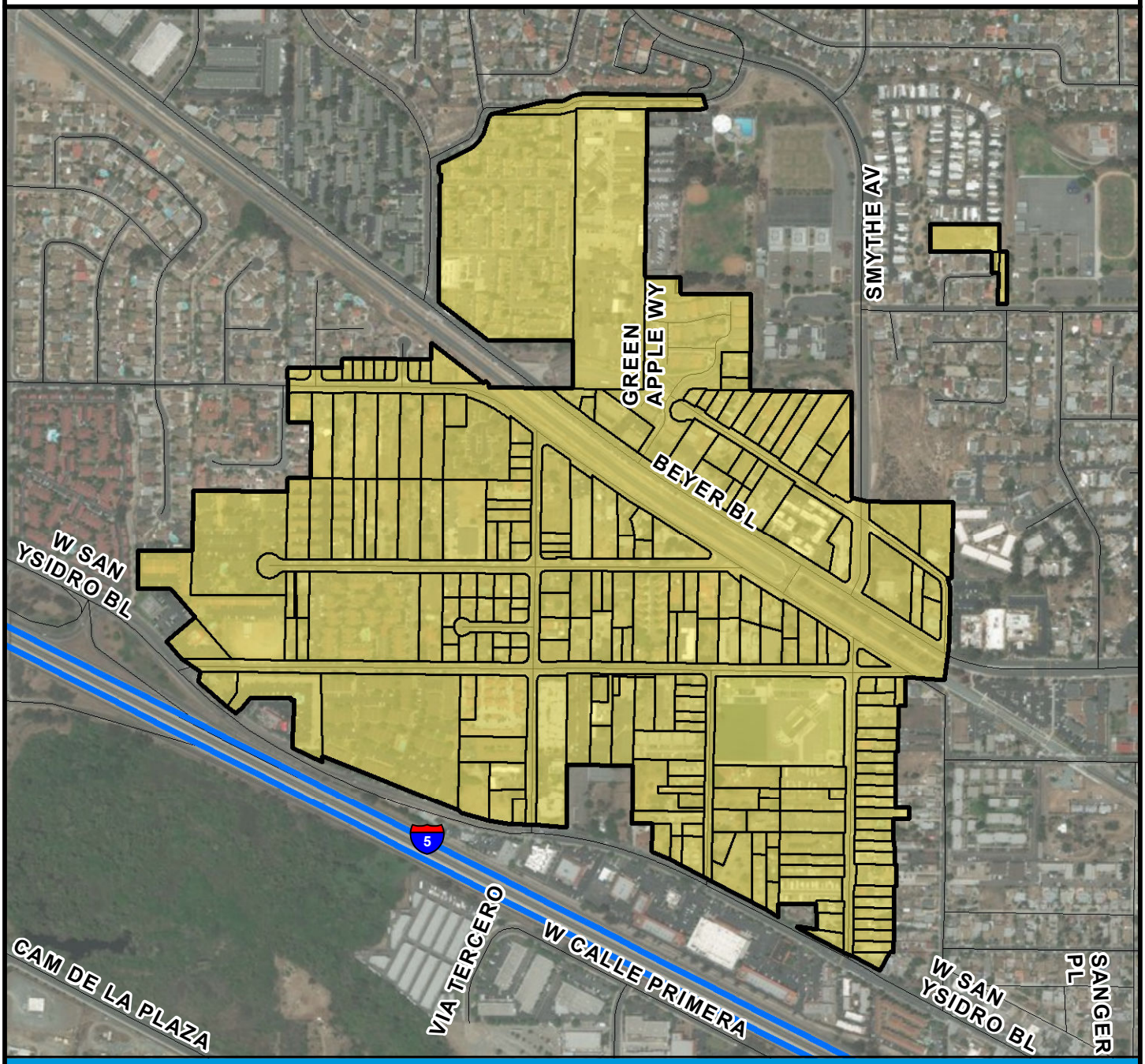

SURCHARGE PROJECT
YSDO-01: SAN YSIDRO 01

BOUNDARY LEGEND

N

Project Boundary

Parcel Boundaries

PROJECT DATA

TRENCH LENGTH:	17,609 FT
SERVICE DROPS:	233
POWER POLE REMOVAL:	171
TRANSFORMER COUNT:	28
ESTIMATED COST:	$ 11,852,840

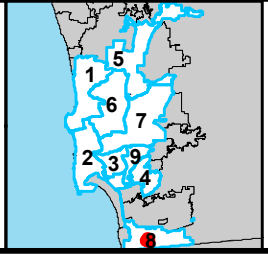

SanGIS

THIS MAP/DATA IS PROVIDED WITHOUT WARRANTY OF ANY KIND, EITHER EXPRESSED OR IMPLIED, INCLUDING BUT NOT LIMITED TO, THE IMPLIED WARRANTIES OF MERCHANTABILITY AND FITNESS FOR A PARTICULAR PURPOSE.

COUNCIL DISTRICT 8
NEIGHBORHOOD: SAN YSIDRO
PLANNING COMMUNITY: SAN YSIDRO

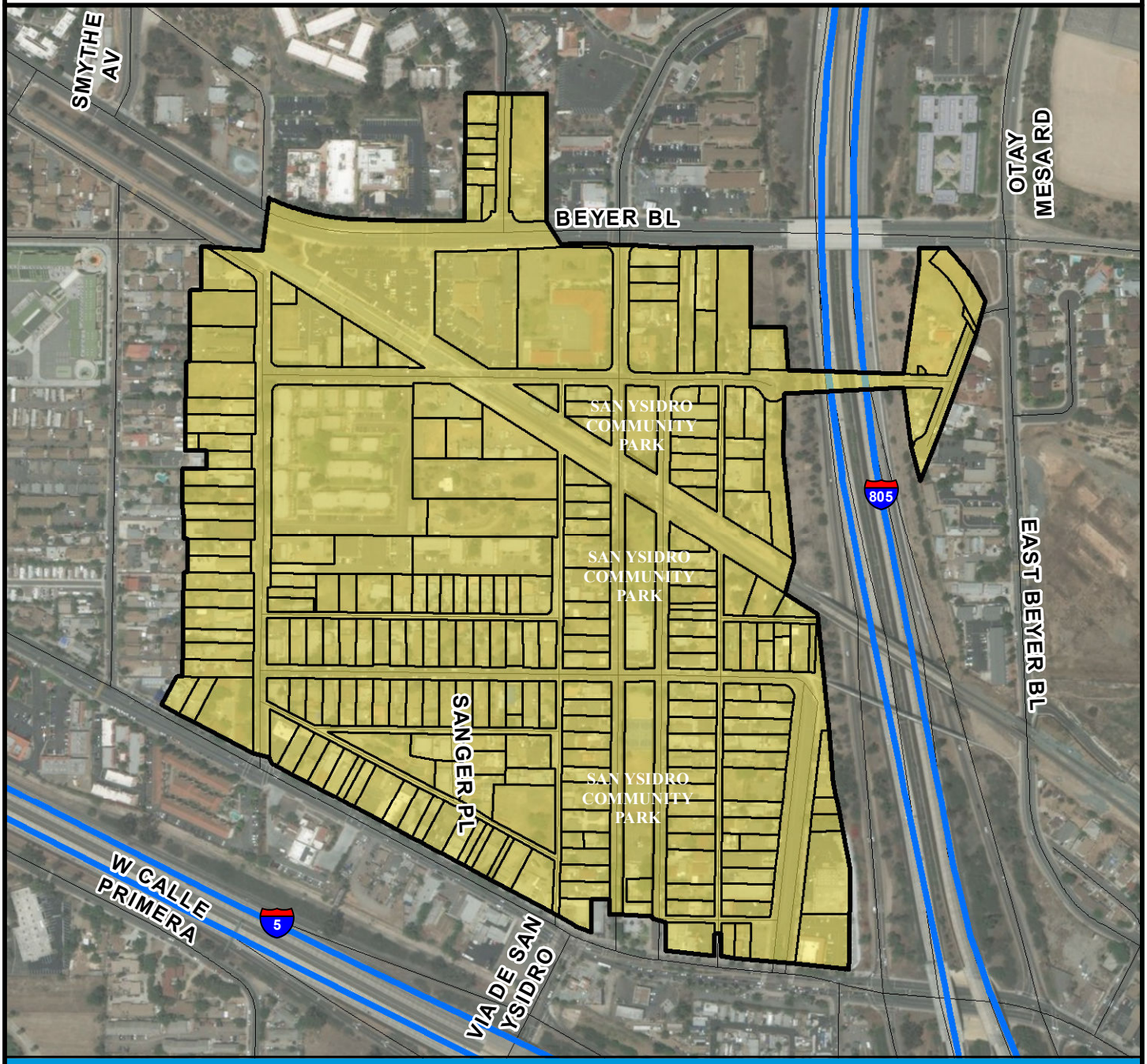

SURCHARGE PROJECT
YSDO-02: SAN YSIDRO 02

BOUNDARY LEGEND

N

Project Boundary

Parcel Boundaries

PROJECT DATA

TRENCH LENGTH:	15,930 FT
SERVICE DROPS:	239
POWER POLE REMOVAL:	134
TRANSFORMER COUNT:	30
ESTIMATED COST:	$ 11,000,922

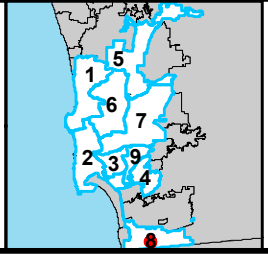

SanGIS
THIS MAP/DATA IS PROVIDED WITHOUT WARRANTY OF ANY KIND, EITHER EXPRESSED OR IMPLIED, INCLUDING BUT NOT LIMITED TO, THE IMPLIED WARRANTIES OF MERCHANTABILITY AND FITNESS FOR A PARTICULAR PURPOSE.

COUNCIL DISTRICT 8
NEIGHBORHOOD: SAN YSIDRO
PLANNING COMMUNITY: SAN YSIDRO

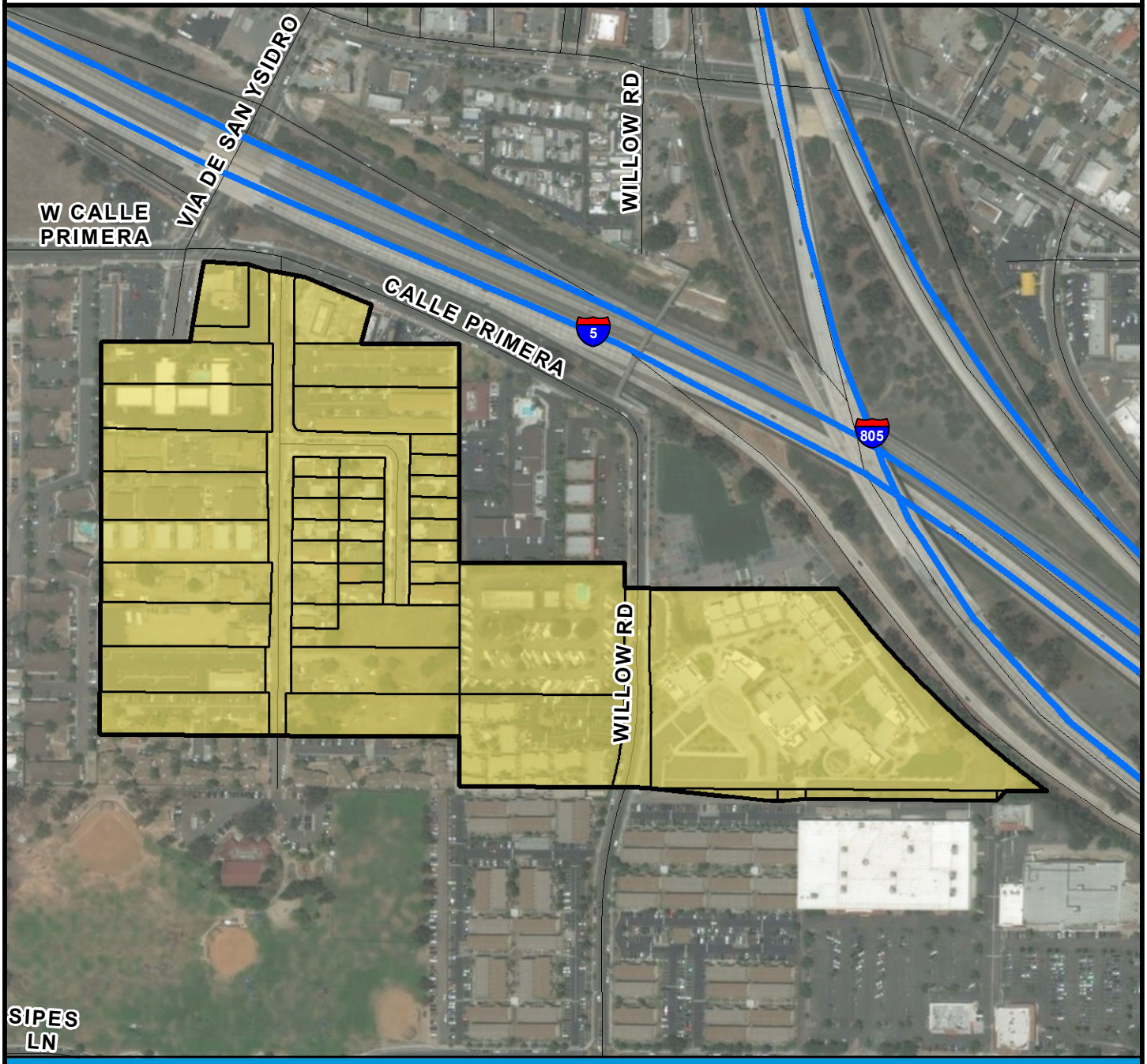

SURCHARGE PROJECT
YSDO-03: SAN YSIDRO 03

BOUNDARY LEGEND

- Project Boundary
- Parcel Boundaries

N

PROJECT DATA

TRENCH LENGTH:	2,866 FT
SERVICE DROPS:	42
POWER POLE REMOVAL:	24
TRANSFORMER COUNT:	4
ESTIMATED COST:	$ 2,087,286

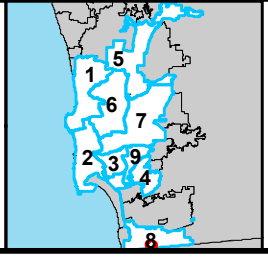

SanGIS
THIS MAP/DATA IS PROVIDED WITHOUT WARRANTY OF ANY KIND, EITHER EXPRESSED OR IMPLIED, INCLUDING BUT NOT LIMITED TO, THE IMPLIED WARRANTIES OF MERCHANTABILITY AND FITNESS FOR A PARTICULAR PURPOSE.

COUNCIL DISTRICT 8
NEIGHBORHOOD: SAN YSIDRO
PLANNING COMMUNITY: SAN YSIDRO

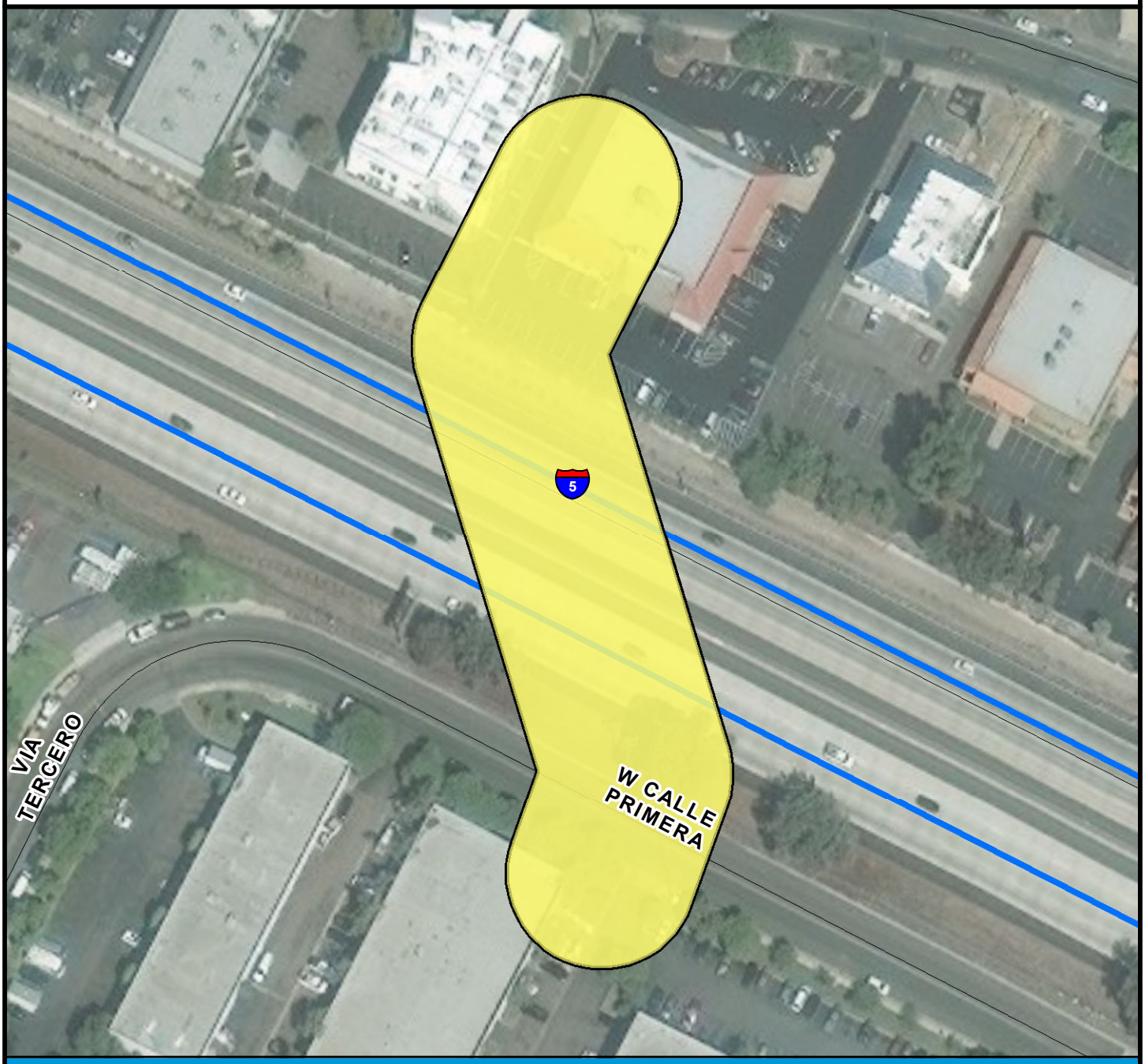

SURCHARGE PROJECT
YSDO-S1: SAN YSIDRO SEGMENT 01

BOUNDARY LEGEND

Project Boundary

Parcel Boundaries

N

PROJECT DATA

TRENCH LENGTH:		460 FT
SERVICE DROPS:		0
POWER POLE REMOVAL:		4
TRANSFORMER COUNT:		1
ESTIMATED COST:	$	435,466

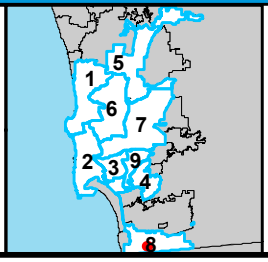

SanGIS
THIS MAP/DATA IS PROVIDED WITHOUT WARRANTY OF ANY KIND, EITHER EXPRESSED OR IMPLIED, INCLUDING BUT NOT LIMITED TO, THE IMPLIED WARRANTIES OF MERCHANTABILITY AND FITNESS FOR A PARTICULAR PURPOSE.

COUNCIL DISTRICT 8
NEIGHBORHOOD: SAN YSIDRO
PLANNING COMMUNITY: SAN YSIDRO

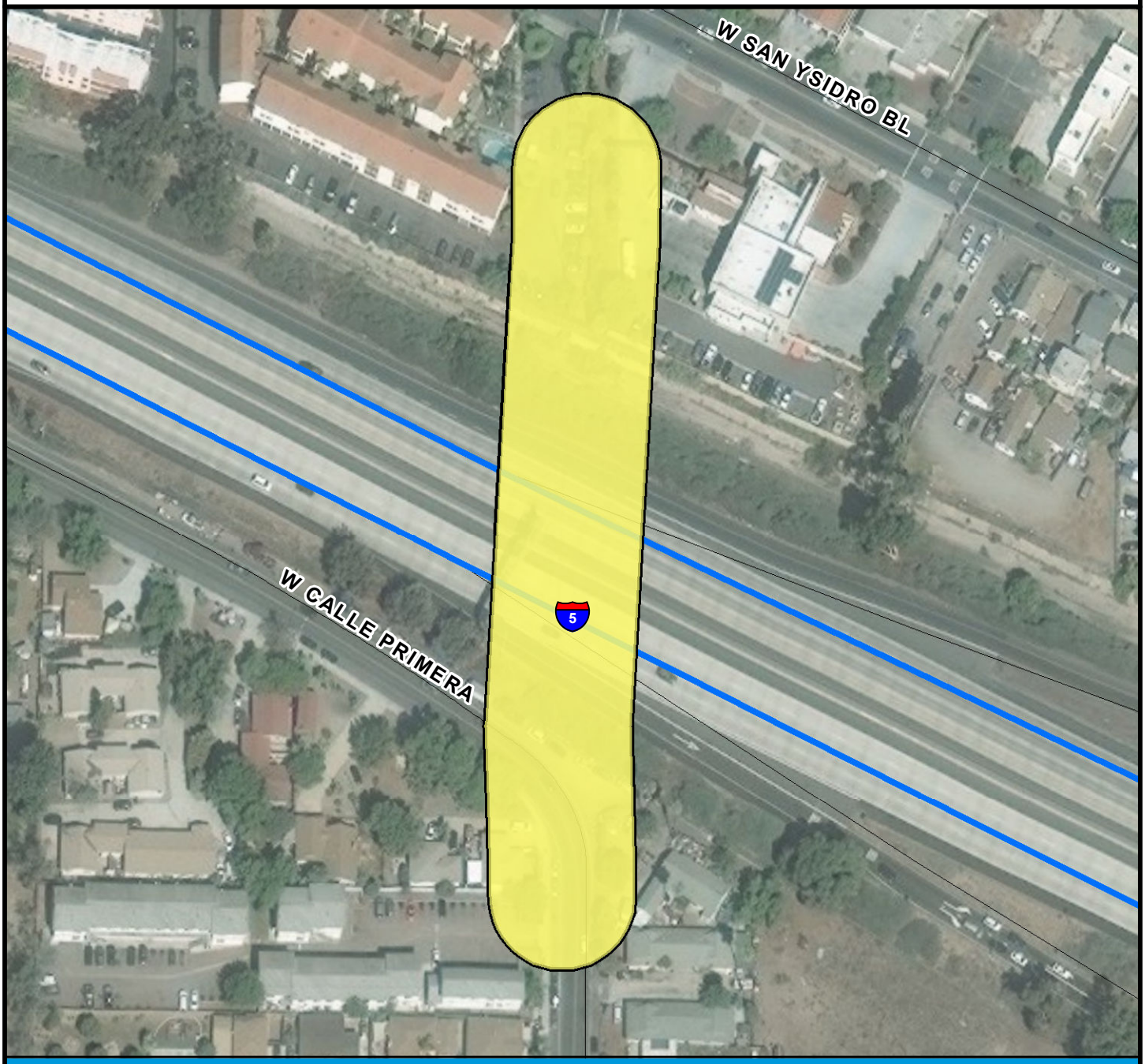

SURCHARGE PROJECT
YSDO-S2: SAN YSIDRO SEGMENT 02

BOUNDARY LEGEND

Project Boundary

Parcel Boundaries

N

PROJECT DATA

TRENCH LENGTH:		599 FT
SERVICE DROPS:		0
POWER POLE REMOVAL:		6
TRANSFORMER COUNT:		0
ESTIMATED COST:	$	476,940

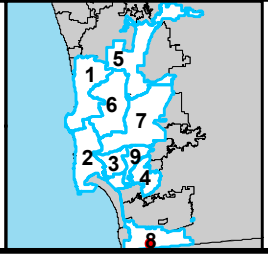

SanGIS
THIS MAP/DATA IS PROVIDED WITHOUT WARRANTY OF ANY KIND, EITHER EXPRESSED OR IMPLIED, INCLUDING BUT NOT LIMITED TO, THE IMPLIED WARRANTIES OF MERCHANTABILITY AND FITNESS FOR A PARTICULAR PURPOSE.

COUNCIL DISTRICT 8
NEIGHBORHOOD: SAN YSIDRO
PLANNING COMMUNITY: SAN YSIDRO



SURCHARGE PROJECT
YSDO-S3: SAN YSIDRO SEGMENT 03

BOUNDARY LEGEND

- Project Boundary
- Parcel Boundaries

N

PROJECT DATA

TRENCH LENGTH:		959 FT
SERVICE DROPS:		0
POWER POLE REMOVAL:		8
TRANSFORMER COUNT:		3
ESTIMATED COST:	$	714,458

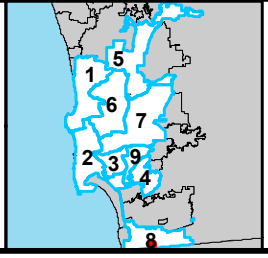

SanGIS
THIS MAP/DATA IS PROVIDED WITHOUT WARRANTY OF ANY KIND, EITHER EXPRESSED OR IMPLIED, INCLUDING BUT NOT LIMITED TO, THE IMPLIED WARRANTIES OF MERCHANTABILITY AND FITNESS FOR A PARTICULAR PURPOSE.

COUNCIL DISTRICT 8
NEIGHBORHOOD: SAN YSIDRO
PLANNING COMMUNITY: SAN YSIDRO

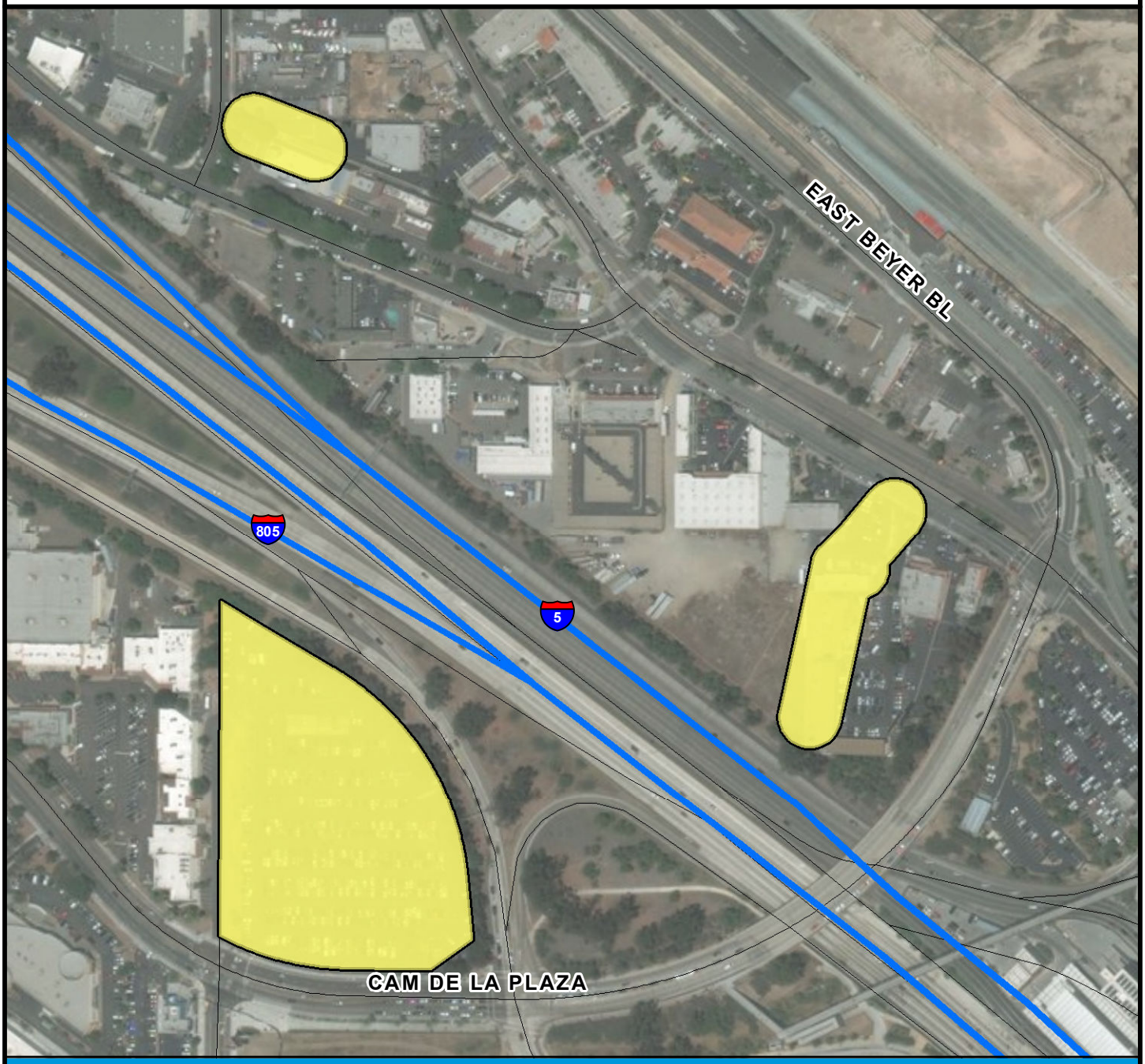

SURCHARGE PROJECT
YSDO-S4: SAN YSIDRO SEGMENT 04

BOUNDARY LEGEND

Project Boundary

Parcel Boundaries

N

PROJECT DATA

TRENCH LENGTH:	2,144 FT
SERVICE DROPS:	3
POWER POLE REMOVAL:	23
TRANSFORMER COUNT:	2
ESTIMATED COST:	$ 1,345,783

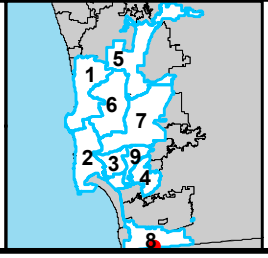

SanGIS
THIS MAP/DATA IS PROVIDED WITHOUT WARRANTY OF ANY KIND, EITHER EXPRESSED OR IMPLIED, INCLUDING BUT NOT LIMITED TO, THE IMPLIED WARRANTIES OF MERCHANTABILITY AND FITNESS FOR A PARTICULAR PURPOSE.

COUNCIL DISTRICT 8
NEIGHBORHOOD: SAN YSIDRO
PLANNING COMMUNITY: SAN YSIDRO



SURCHARGE PROJECT
YSDO-S5: SAN YSIDRO SEGMENT 05

BOUNDARY LEGEND

Project Boundary

Parcel Boundaries

N

PROJECT DATA

TRENCH LENGTH:		427 FT
SERVICE DROPS:		1
POWER POLE REMOVAL:		5
TRANSFORMER COUNT:		1
ESTIMATED COST:	$	441,646

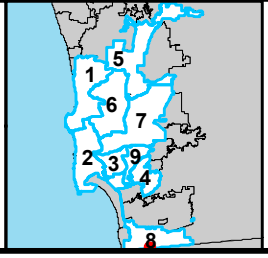

SanGIS
THIS MAP/DATA IS PROVIDED WITHOUT WARRANTY OF ANY KIND, EITHER EXPRESSED OR IMPLIED, INCLUDING BUT NOT LIMITED TO, THE IMPLIED WARRANTIES OF MERCHANTABILITY AND FITNESS FOR A PARTICULAR PURPOSE.

COUNCIL DISTRICT 8
NEIGHBORHOOD: SHELLTOWN
KEYED MAP

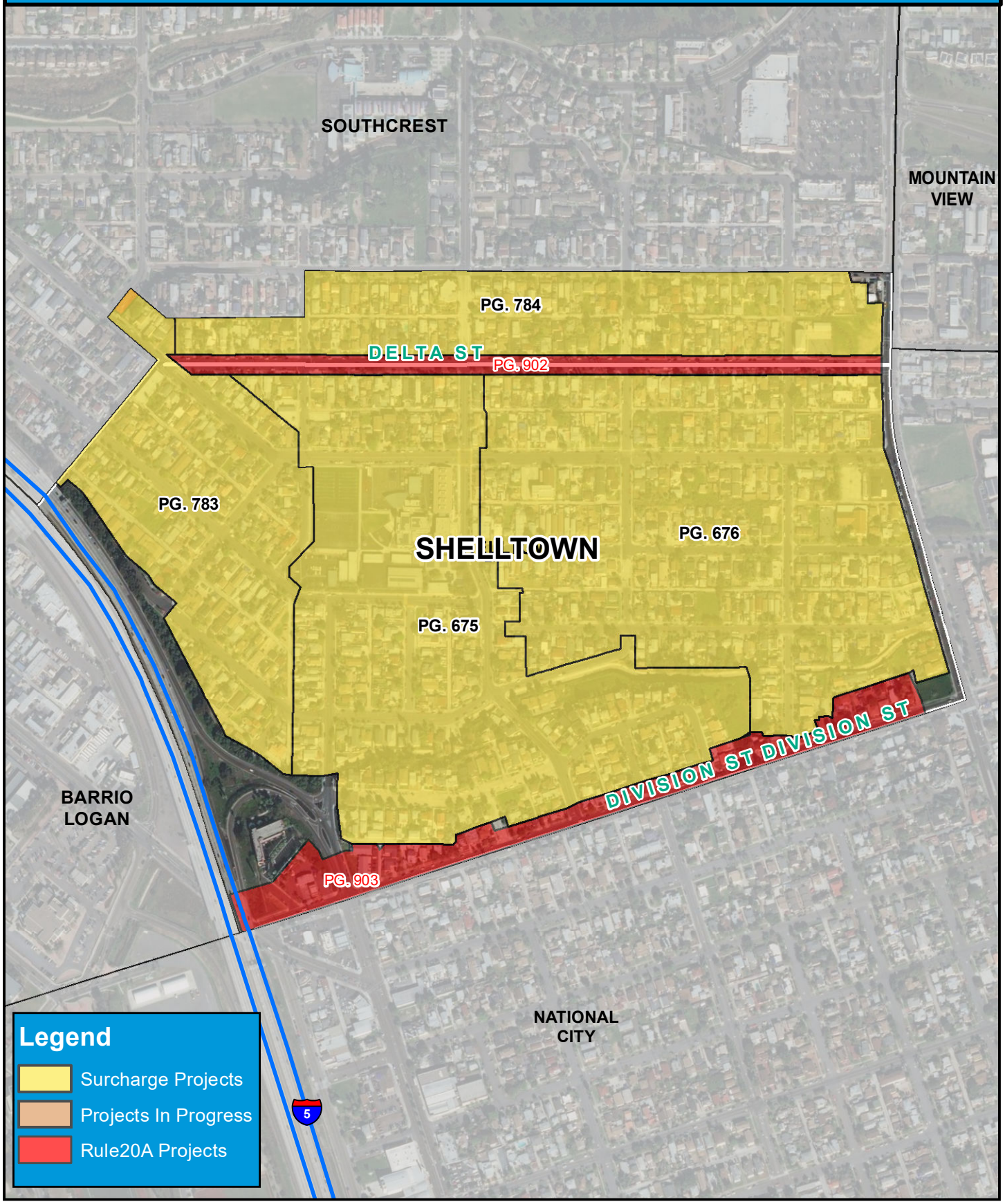

COUNCIL DISTRICT 8
NEIGHBORHOOD: SHELLTOWN
PLANNING COMMUNITY: SOUTHEASTERN SAN DIEGO

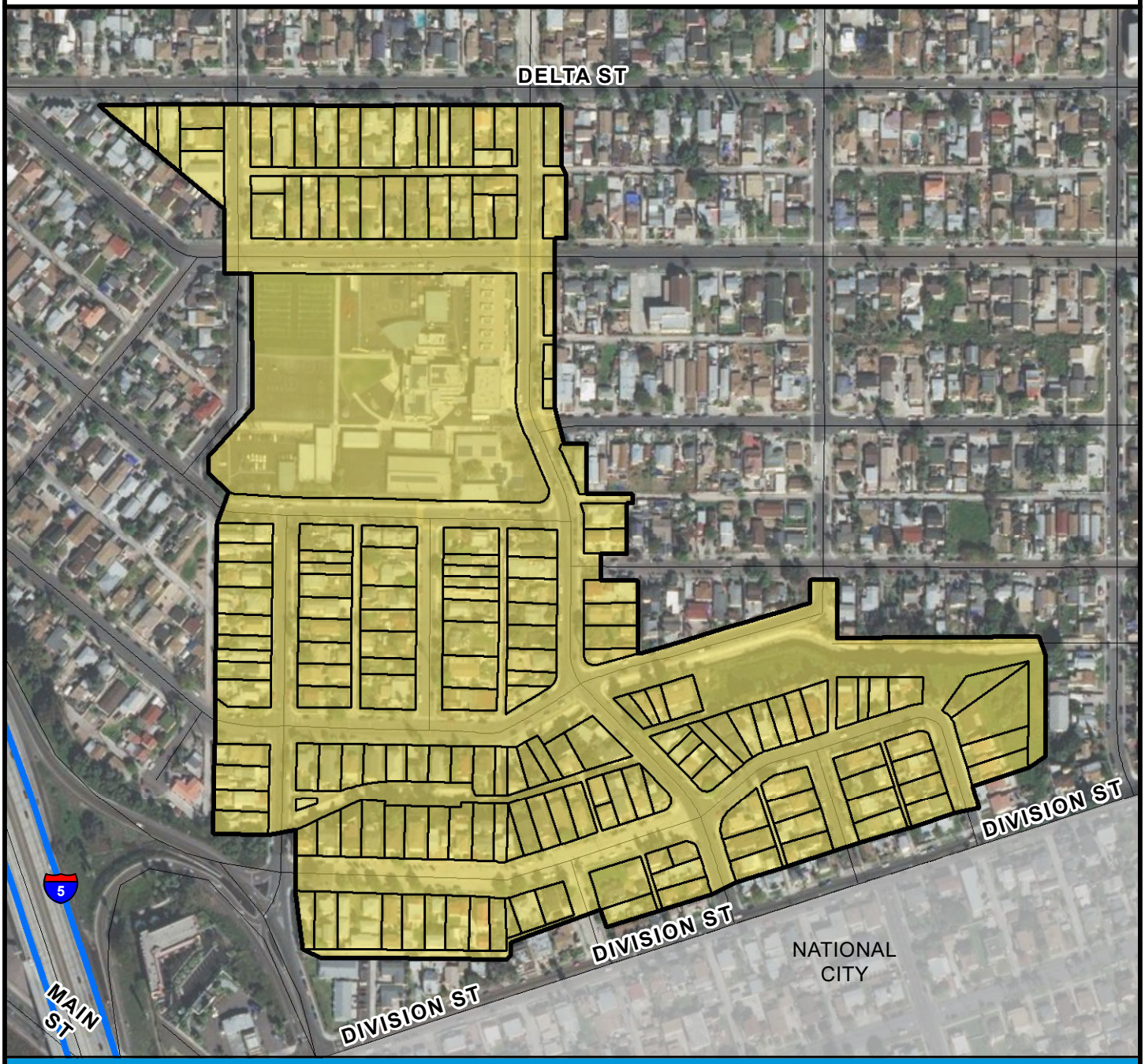

SURCHARGE PROJECT
STWN-01: SHELLTOWN 01

BOUNDARY LEGEND

N

Project Boundary

Parcel Boundaries

PROJECT DATA

TRENCH LENGTH:	11,401 FT
SERVICE DROPS:	185
POWER POLE REMOVAL:	95
TRANSFORMER COUNT:	14
ESTIMATED COST:	$ 7,911,309

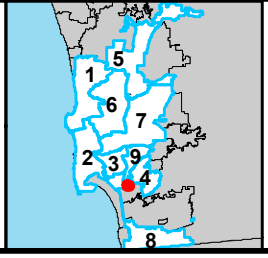

SanGIS
THIS MAP/DATA IS PROVIDED WITHOUT WARRANTY OF ANY KIND, EITHER EXPRESSED OR IMPLIED, INCLUDING BUT NOT LIMITED TO, THE IMPLIED WARRANTIES OF MERCHANTABILITY AND FITNESS FOR A PARTICULAR PURPOSE.

COUNCIL DISTRICT 8
NEIGHBORHOOD: SHELLTOWN
PLANNING COMMUNITY: SOUTHEASTERN SAN DIEGO

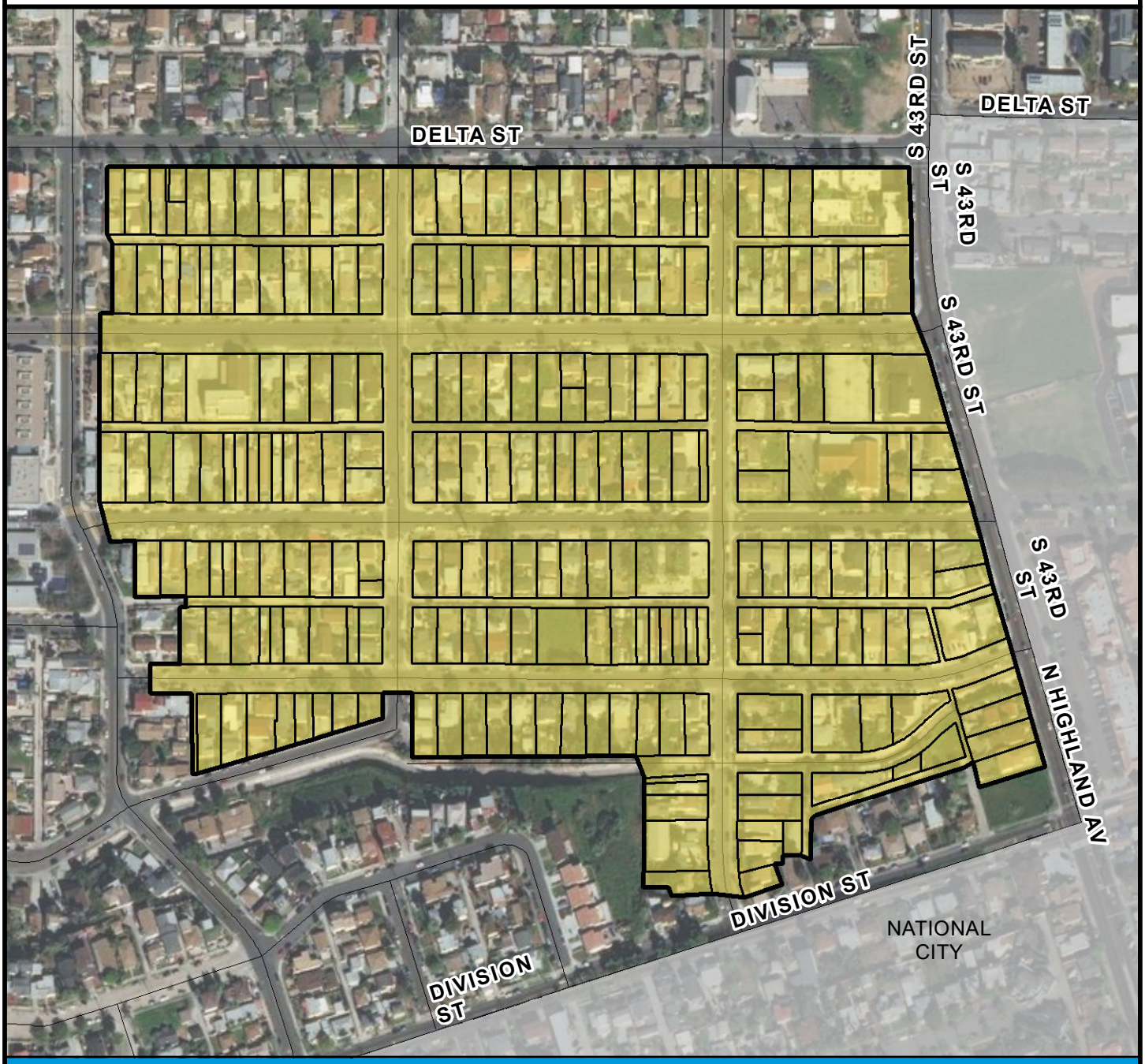

SURCHARGE PROJECT
STWN-02: SHELLTOWN 02

BOUNDARY LEGEND

N

Project Boundary

Parcel Boundaries

PROJECT DATA

TRENCH LENGTH:	10,102 FT
SERVICE DROPS:	232
POWER POLE REMOVAL:	83
TRANSFORMER COUNT:	15
ESTIMATED COST:	$ 7,815,026

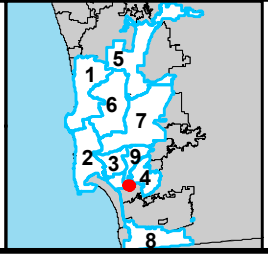

SanGIS
THIS MAP/DATA IS PROVIDED WITHOUT WARRANTY OF ANY KIND, EITHER EXPRESSED OR IMPLIED, INCLUDING BUT NOT LIMITED TO, THE IMPLIED WARRANTIES OF MERCHANTABILITY AND FITNESS FOR A PARTICULAR PURPOSE.

COUNCIL DISTRICT 8
NEIGHBORHOOD: SHERMAN HEIGHTS
KEYED MAP

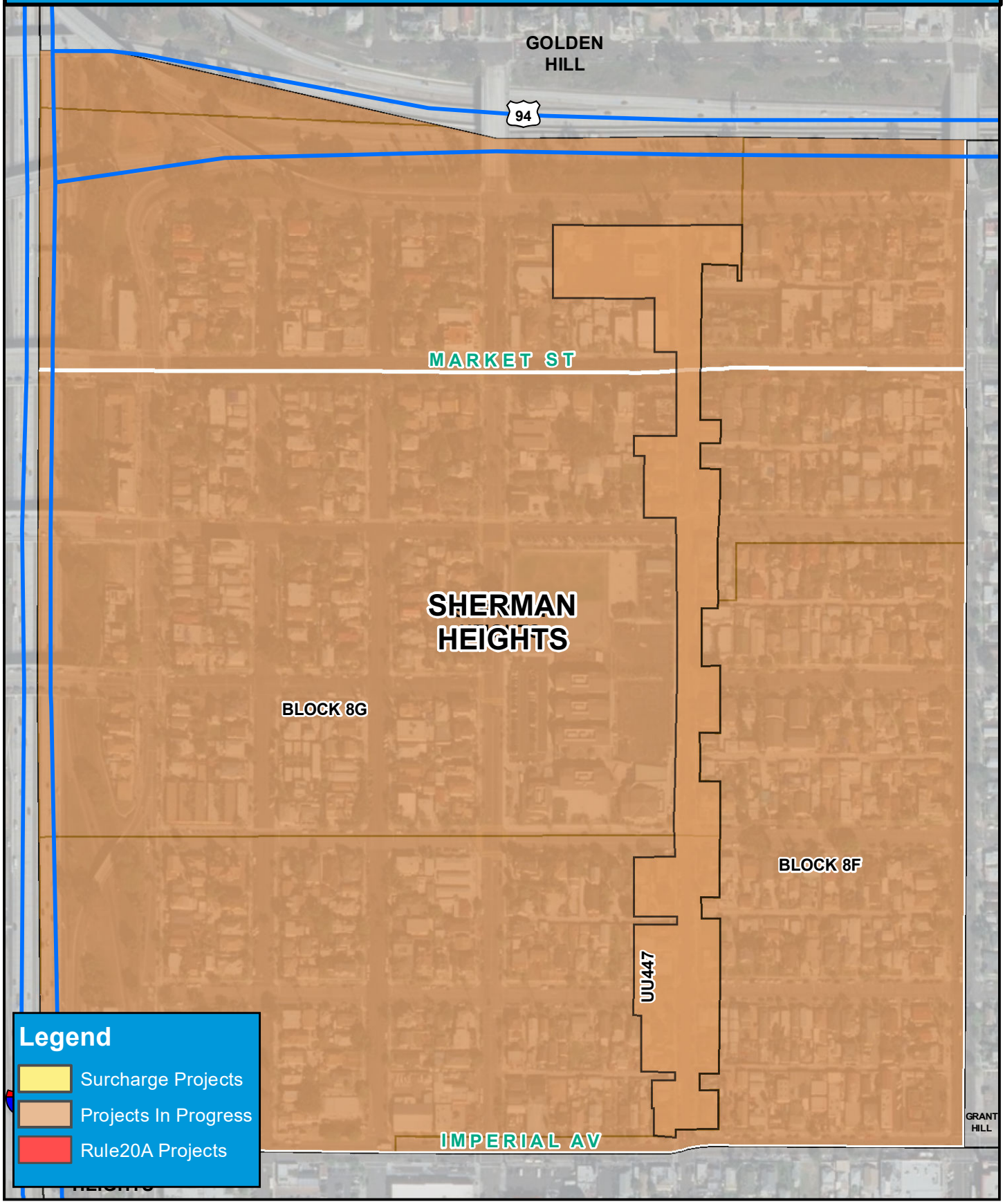

COUNCIL DISTRICT 8
NEIGHBORHOOD: STOCKTON
KEYED MAP

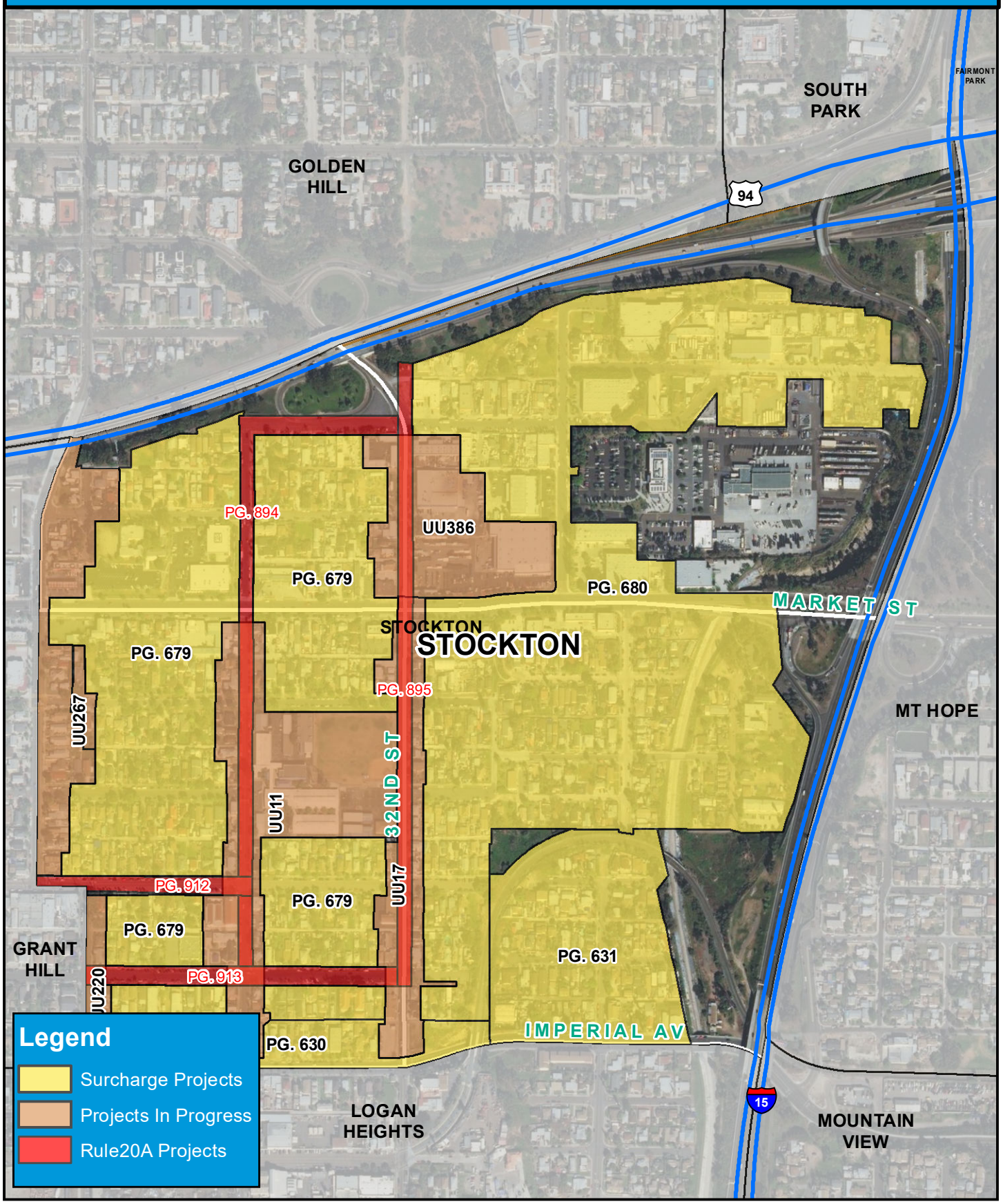

COUNCIL DISTRICT 8
NEIGHBORHOOD: STOCKTON
PLANNING COMMUNITY: SOUTHEASTERN SAN DIEGO

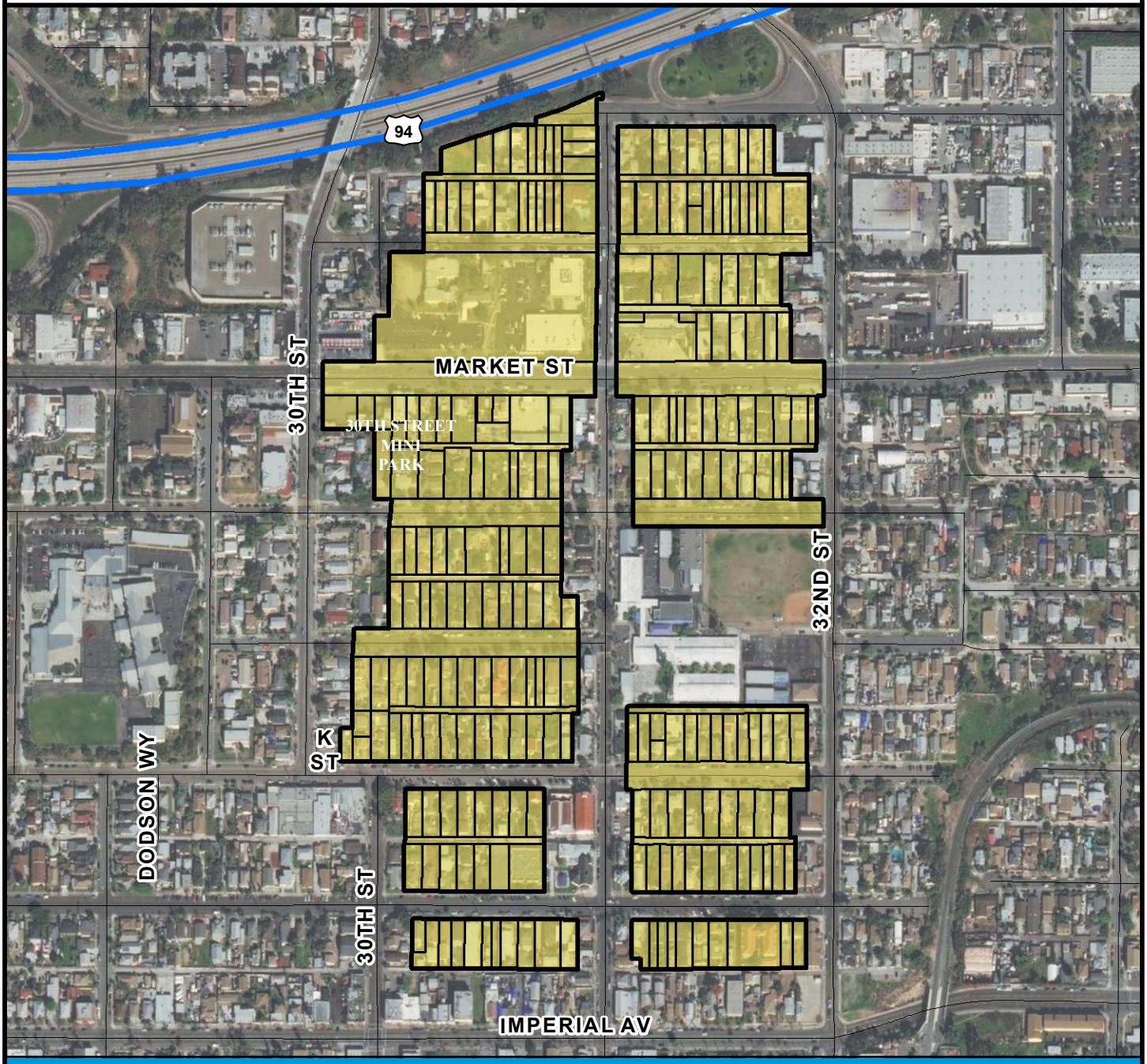

SURCHARGE PROJECT
STKN-01: STOCKTON 01

BOUNDARY LEGEND

- Project Boundary
- Parcel Boundaries

N

PROJECT DATA

TRENCH LENGTH:	5,998 FT
SERVICE DROPS:	234
POWER POLE REMOVAL:	74
TRANSFORMER COUNT:	16
ESTIMATED COST:	$ 6,038,179

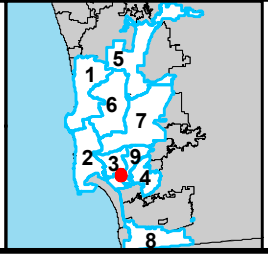

SanGIS
THIS MAP/DATA IS PROVIDED WITHOUT WARRANTY OF ANY KIND, EITHER EXPRESSED OR IMPLIED, INCLUDING BUT NOT LIMITED TO, THE IMPLIED WARRANTIES OF MERCHANTABILITY AND FITNESS FOR A PARTICULAR PURPOSE.

COUNCIL DISTRICT 8
NEIGHBORHOOD: STOCKTON
PLANNING COMMUNITY: SOUTHEASTERN SAN DIEGO

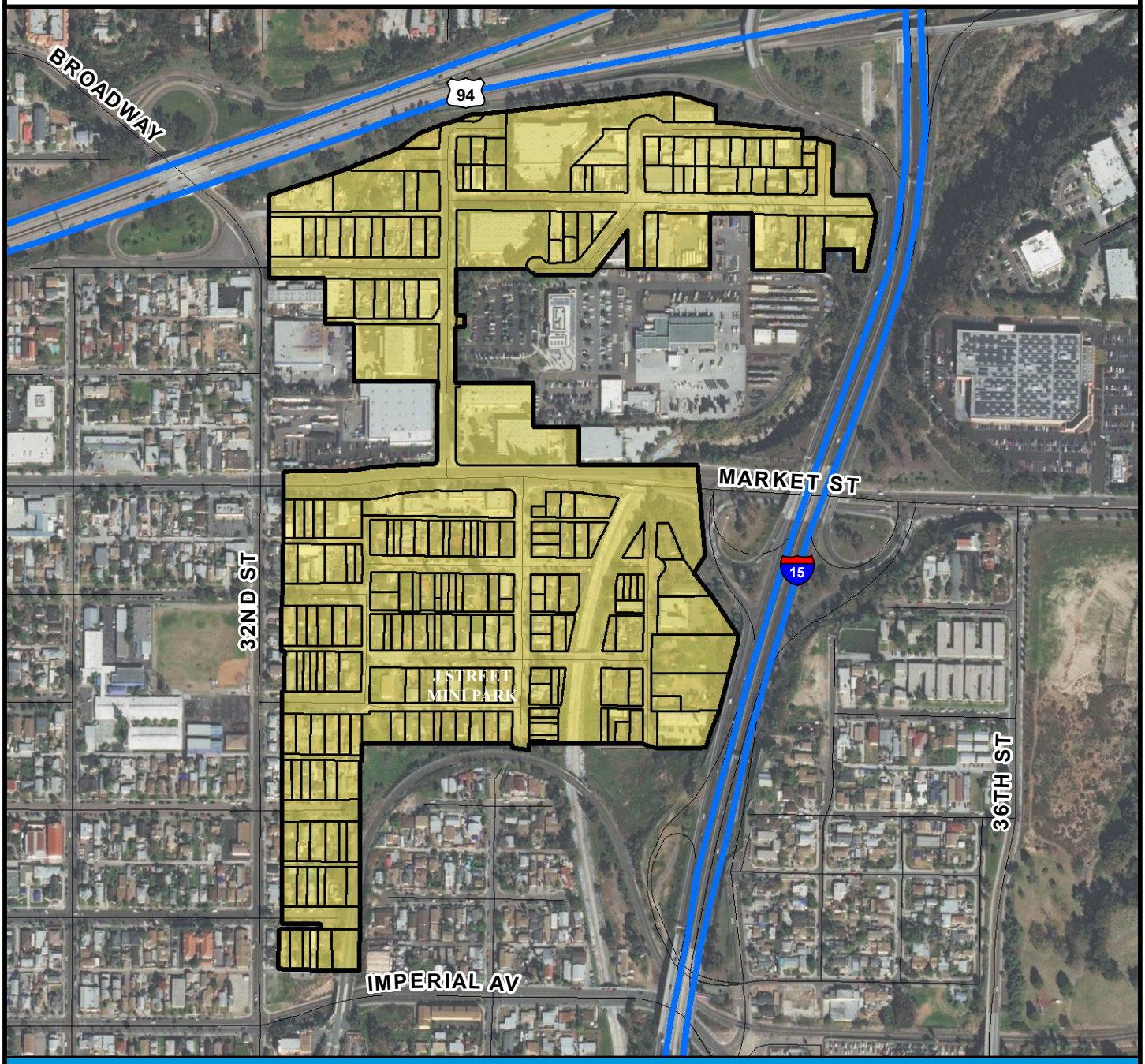

SURCHARGE PROJECT
STKN-02: STOCKTON 02

BOUNDARY LEGEND

Project Boundary

Parcel Boundaries

N

PROJECT DATA

TRENCH LENGTH:	12,517 FT
SERVICE DROPS:	230
POWER POLE REMOVAL:	113
TRANSFORMER COUNT:	30
ESTIMATED COST:	$ 9,397,726

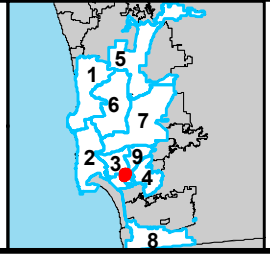

SanGIS
THIS MAP/DATA IS PROVIDED WITHOUT WARRANTY OF ANY KIND, EITHER EXPRESSED OR IMPLIED, INCLUDING BUT NOT LIMITED TO, THE IMPLIED WARRANTIES OF MERCHANTABILITY AND FITNESS FOR A PARTICULAR PURPOSE.

COUNCIL DISTRICT 8
NEIGHBORHOOD: TIJUANA RIVER VALLEY
KEYED MAP

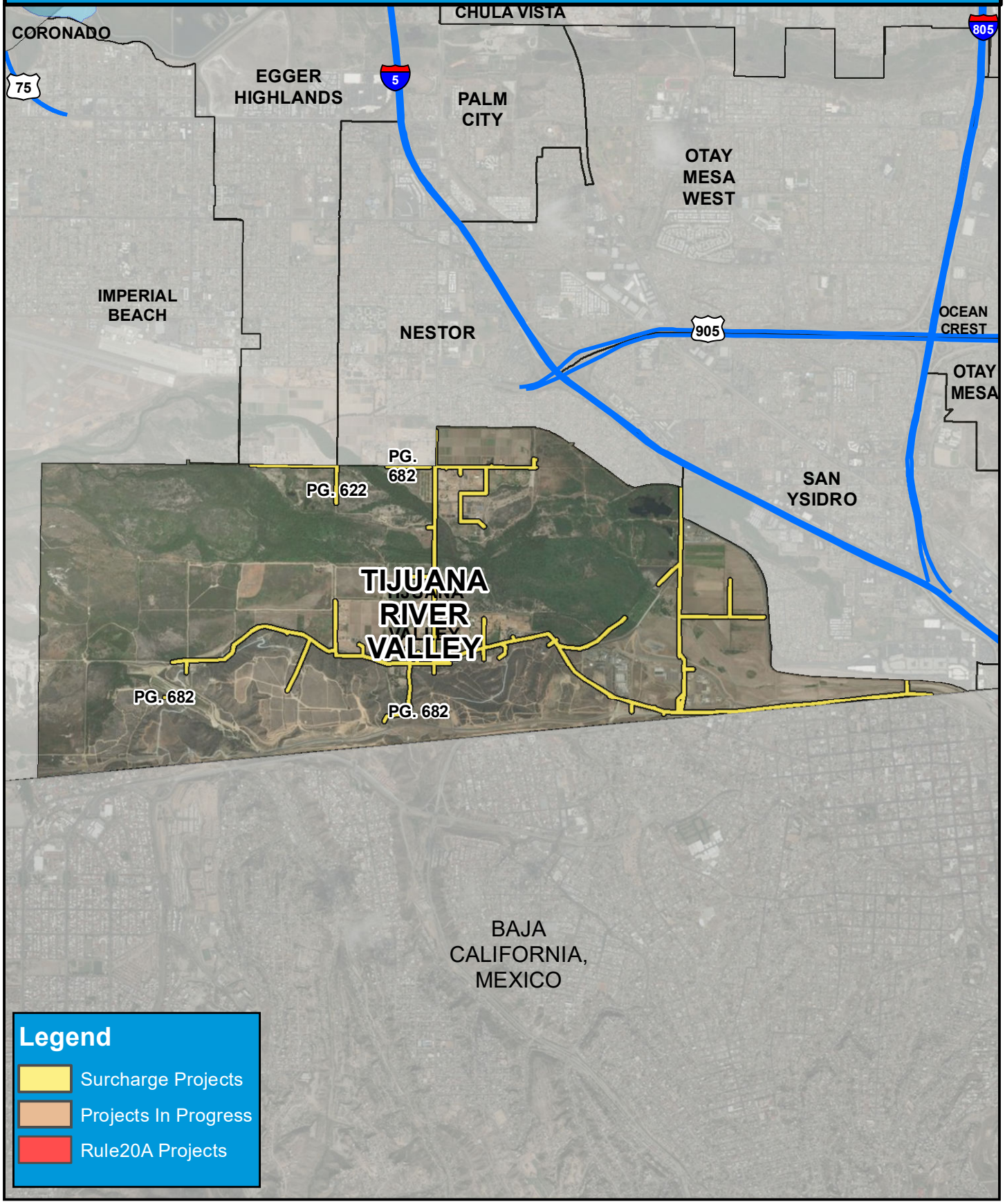

COUNCIL DISTRICT 8
NEIGHBORHOOD: TIJUANA RIVER VALLEY
PLANNING COMMUNITY: TIJUANA RIVER VALLEY

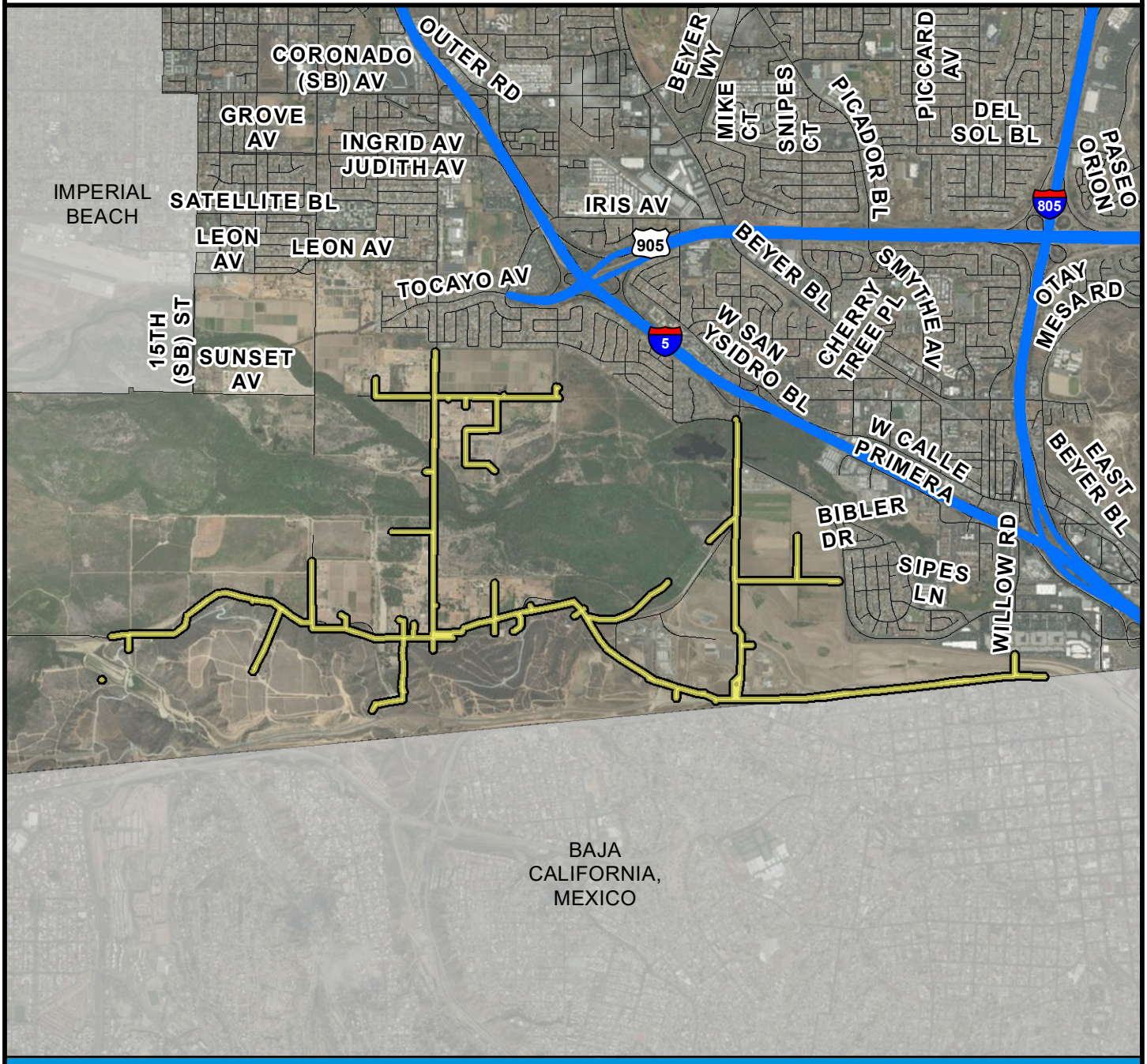

SURCHARGE PROJECT
TJRV-S1: TIJUANA RIVER VALLEY SEGMENT 01

BOUNDARY LEGEND

Project Boundary

Parcel Boundaries

N

PROJECT DATA

TRENCH LENGTH:	61,013 FT
SERVICE DROPS:	4
POWER POLE REMOVAL:	271
TRANSFORMER COUNT:	56
ESTIMATED COST:	$ 29,406,902

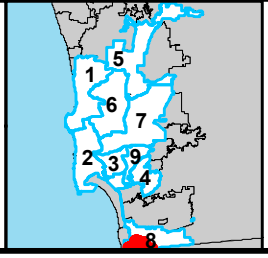

SanGIS
THIS MAP/DATA IS PROVIDED WITHOUT WARRANTY OF ANY KIND, EITHER EXPRESSED OR IMPLIED, INCLUDING BUT NOT LIMITED TO, THE IMPLIED WARRANTIES OF MERCHANTABILITY AND FITNESS FOR A PARTICULAR PURPOSE.

COUNCIL DISTRICT 9
NEIGHBORHOODS
KEYED MAP

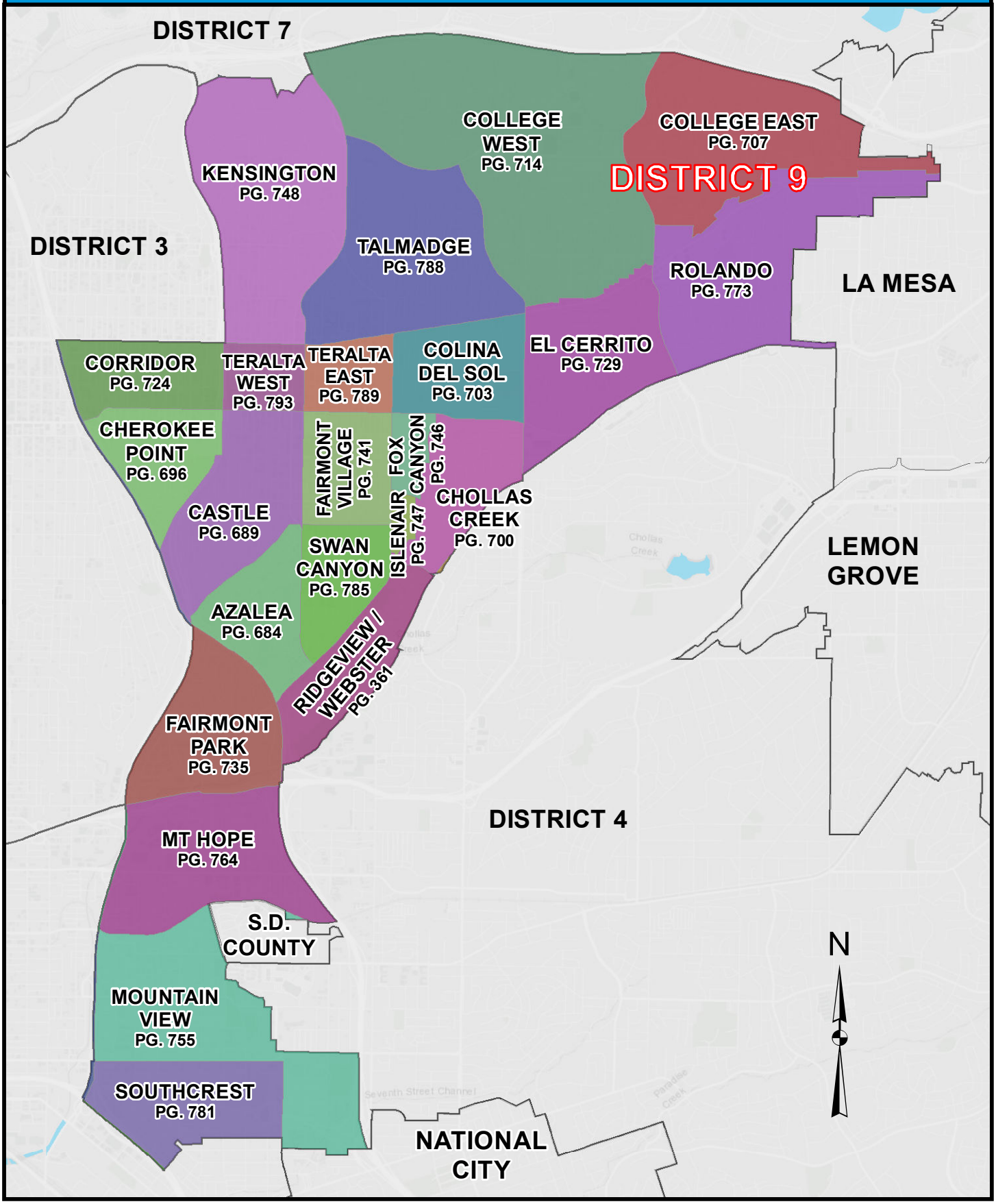

COUNCIL DISTRICT 9
NEIGHBORHOOD: AZALEA
KEYED MAP



COUNCIL DISTRICT 9
NEIGHBORHOOD: AZALEA
PLANNING COMMUNITY: MID-CITY: CITY HEIGHTS

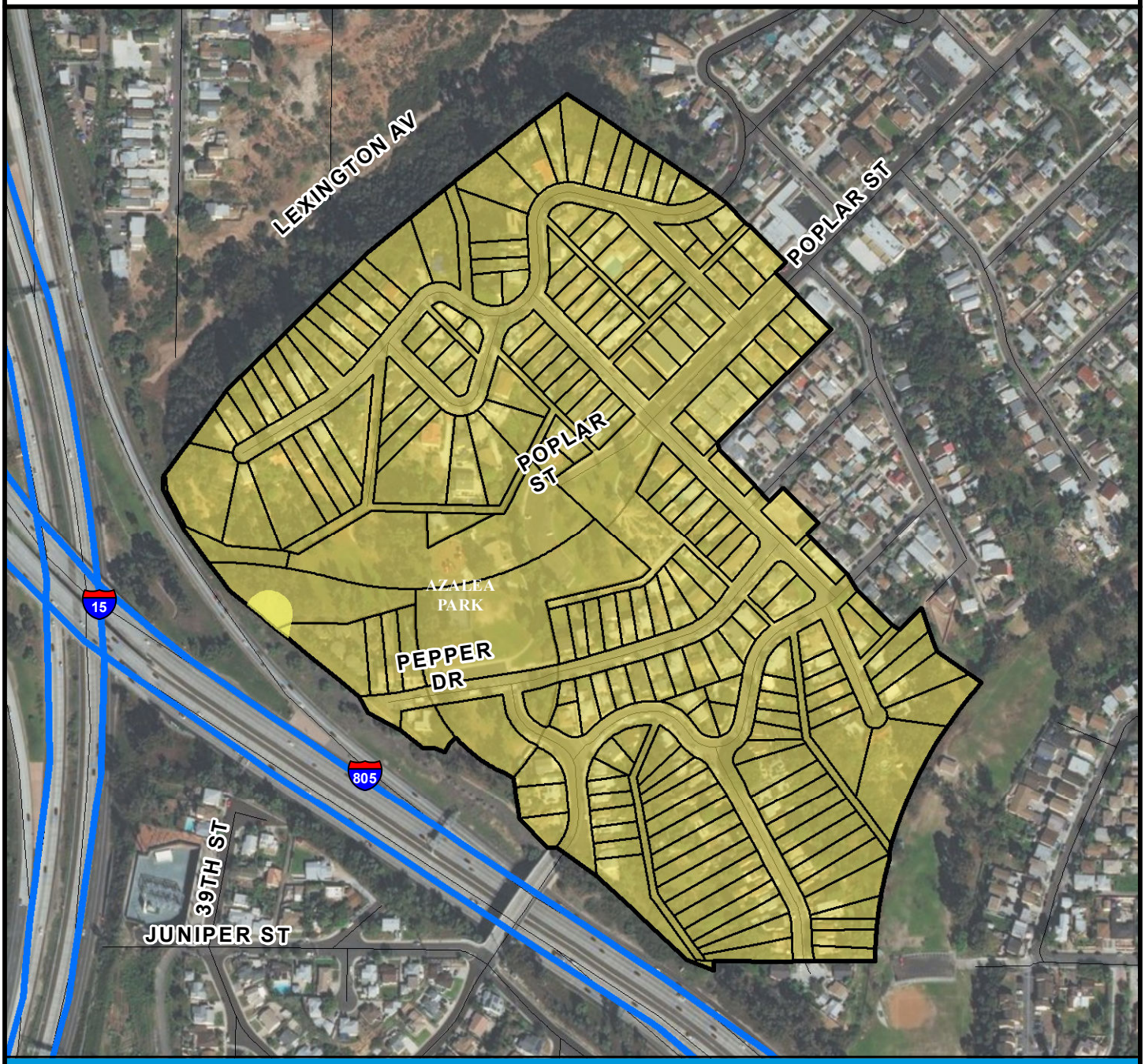

SURCHARGE PROJECT
AZLA-01: AZALEA 01

BOUNDARY LEGEND

Project Boundary

Parcel Boundaries

N

PROJECT DATA

TRENCH LENGTH:	8,805 FT
SERVICE DROPS:	203
POWER POLE REMOVAL:	76
TRANSFORMER COUNT:	21
ESTIMATED COST:	$ 7,103,254

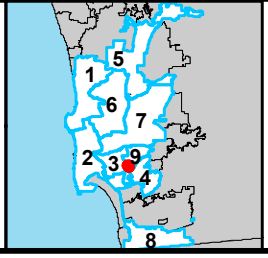

SanGIS
THIS MAP/DATA IS PROVIDED WITHOUT WARRANTY OF ANY KIND, EITHER EXPRESSED OR IMPLIED, INCLUDING BUT NOT LIMITED TO, THE IMPLIED WARRANTIES OF MERCHANTABILITY AND FITNESS FOR A PARTICULAR PURPOSE.

COUNCIL DISTRICT 9
NEIGHBORHOOD: AZALEA
PLANNING COMMUNITY: MID-CITY: CITY HEIGHTS

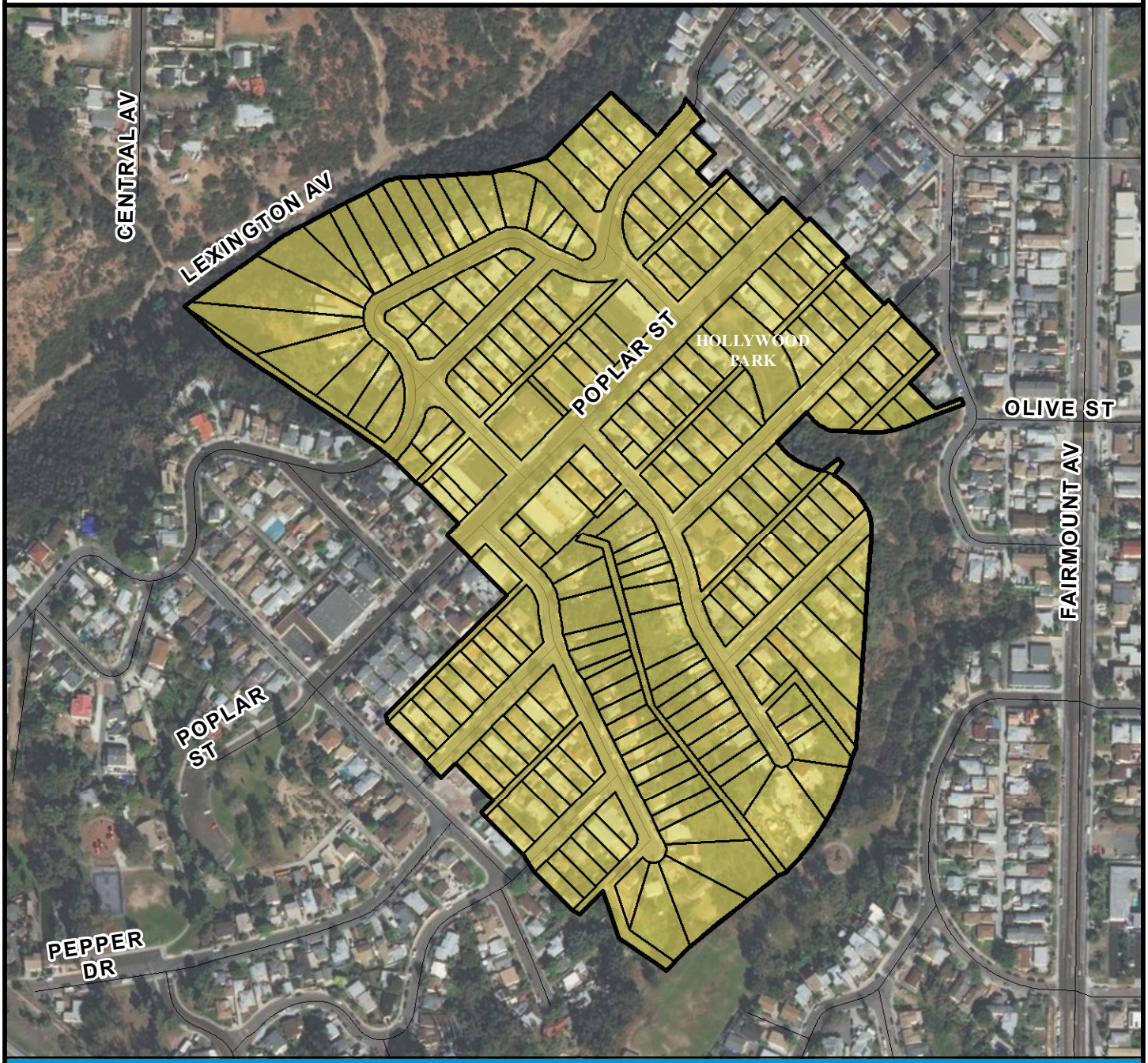

SURCHARGE PROJECT
AZLA-02: AZALEA 02

BOUNDARY LEGEND

- Project Boundary
- Parcel Boundaries

N

PROJECT DATA

TRENCH LENGTH:	8,081 FT
SERVICE DROPS:	205
POWER POLE REMOVAL:	78
TRANSFORMER COUNT:	18
ESTIMATED COST:	$ 6,719,145

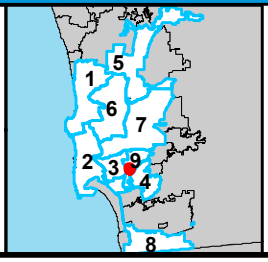

SanGIS
THIS MAP/DATA IS PROVIDED WITHOUT WARRANTY OF ANY KIND, EITHER EXPRESSED OR IMPLIED, INCLUDING BUT NOT LIMITED TO, THE IMPLIED WARRANTIES OF MERCHANTABILITY AND FITNESS FOR A PARTICULAR PURPOSE.

COUNCIL DISTRICT 9
NEIGHBORHOOD: AZALEA
PLANNING COMMUNITY: MID-CITY: CITY HEIGHTS

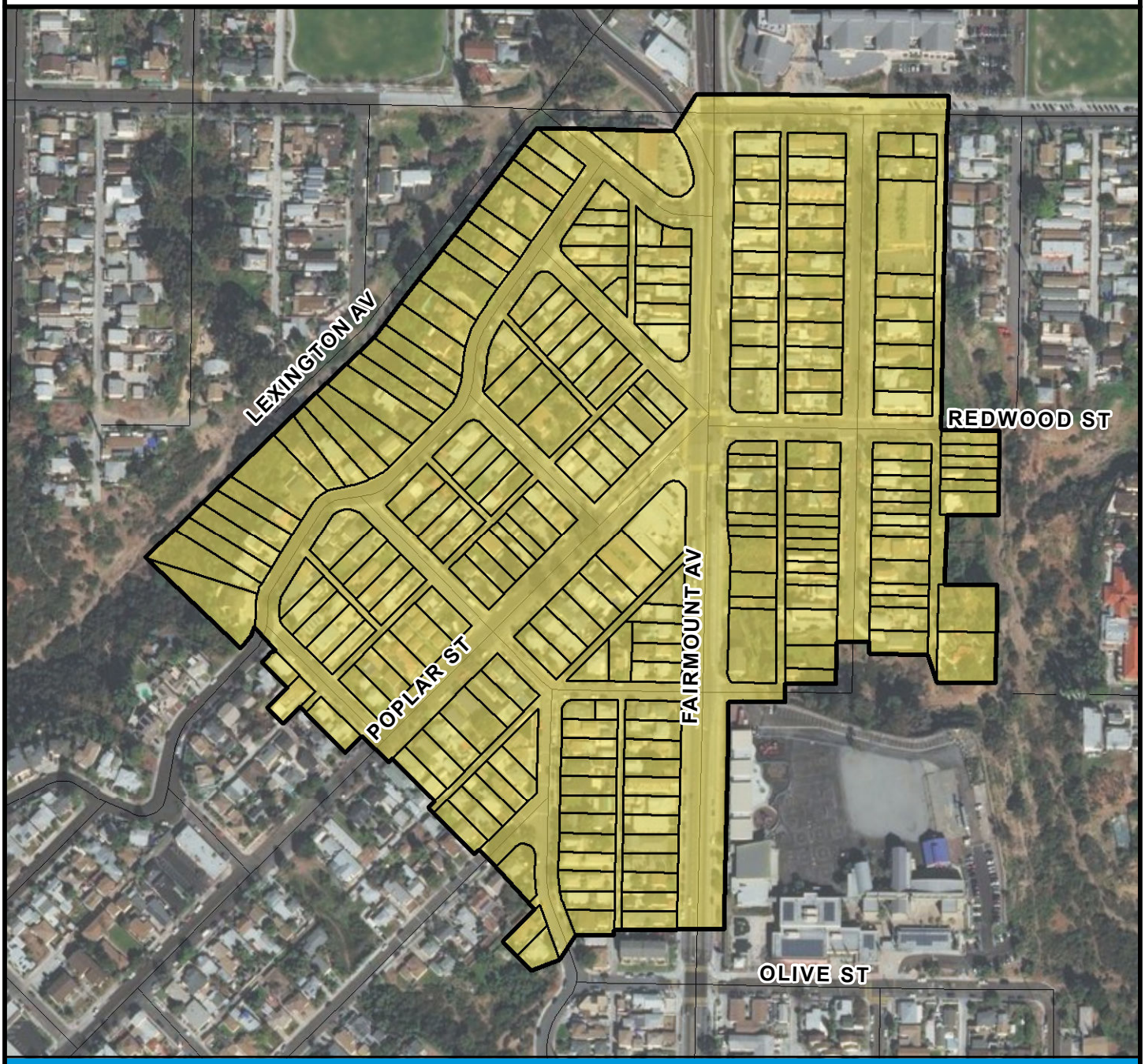

SURCHARGE PROJECT
AZLA-03: AZALEA 03

BOUNDARY LEGEND

Project Boundary

Parcel Boundaries

N

PROJECT DATA

TRENCH LENGTH:	9,315 FT
SERVICE DROPS:	221
POWER POLE REMOVAL:	94
TRANSFORMER COUNT:	24
ESTIMATED COST:	$ 7,672,249

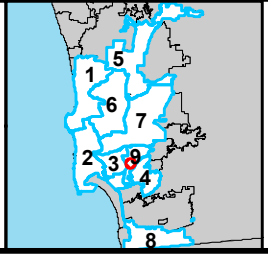

SanGIS

THIS MAP/DATA IS PROVIDED WITHOUT WARRANTY OF ANY KIND, EITHER EXPRESSED OR IMPLIED, INCLUDING BUT NOT LIMITED TO, THE IMPLIED WARRANTIES OF MERCHANTABILITY AND FITNESS FOR A PARTICULAR PURPOSE.

COUNCIL DISTRICT 9
NEIGHBORHOOD: AZALEA
PLANNING COMMUNITY: MID-CITY: CITY HEIGHTS

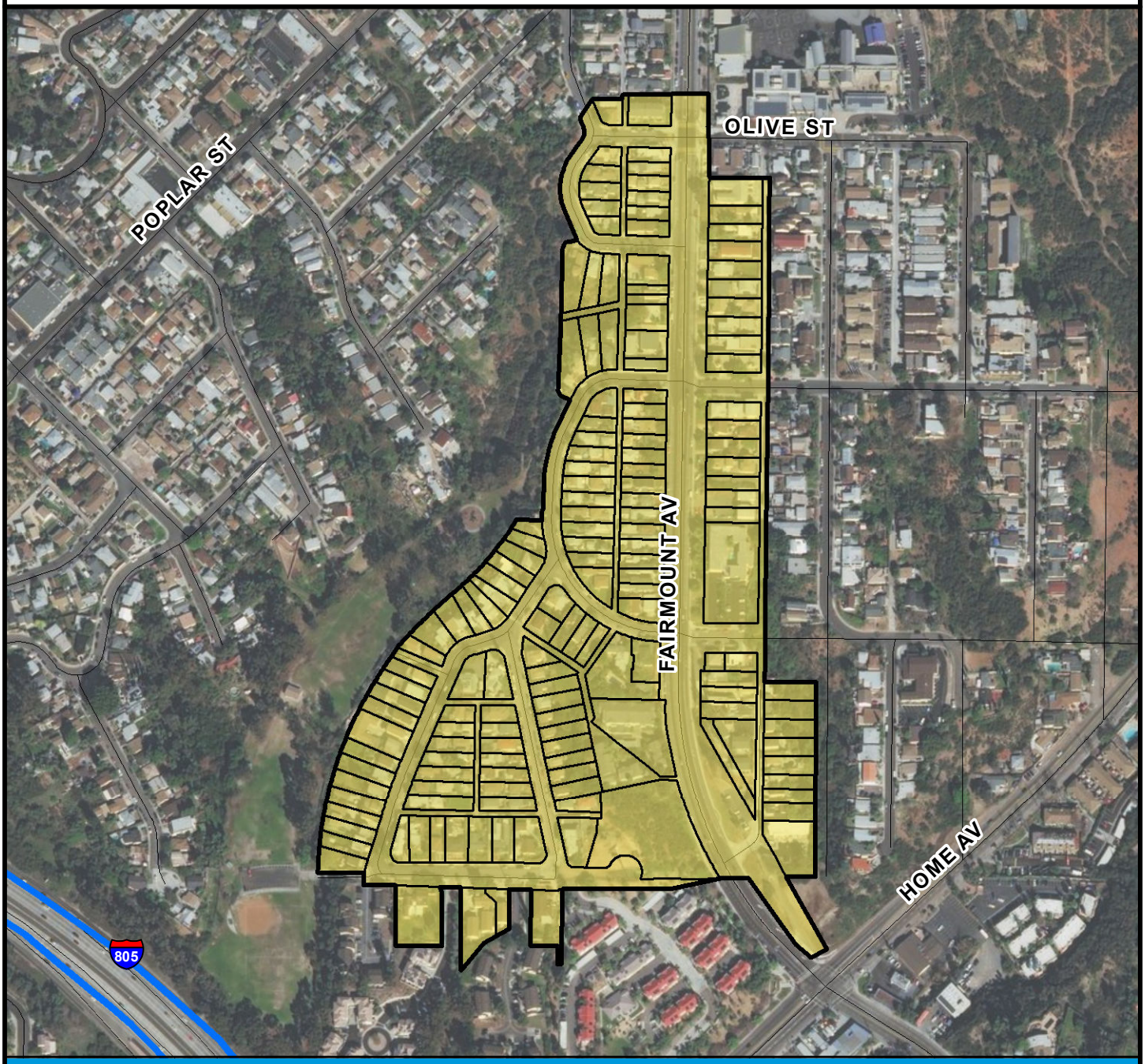

SURCHARGE PROJECT
AZLA-04: AZALEA 04

BOUNDARY LEGEND

Project Boundary

Parcel Boundaries

N

PROJECT DATA

TRENCH LENGTH:	8,520 FT
SERVICE DROPS:	158
POWER POLE REMOVAL:	69
TRANSFORMER COUNT:	14
ESTIMATED COST:	$ 6,271,267

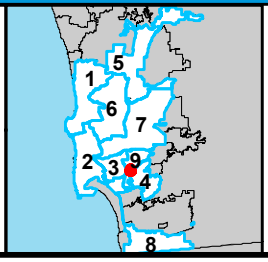

SanGIS
THIS MAP/DATA IS PROVIDED WITHOUT WARRANTY OF ANY KIND, EITHER EXPRESSED OR IMPLIED, INCLUDING BUT NOT LIMITED TO, THE IMPLIED WARRANTIES OF MERCHANTABILITY AND FITNESS FOR A PARTICULAR PURPOSE.

COUNCIL DISTRICT 9
NEIGHBORHOOD: CASTLE
KEYED MAP

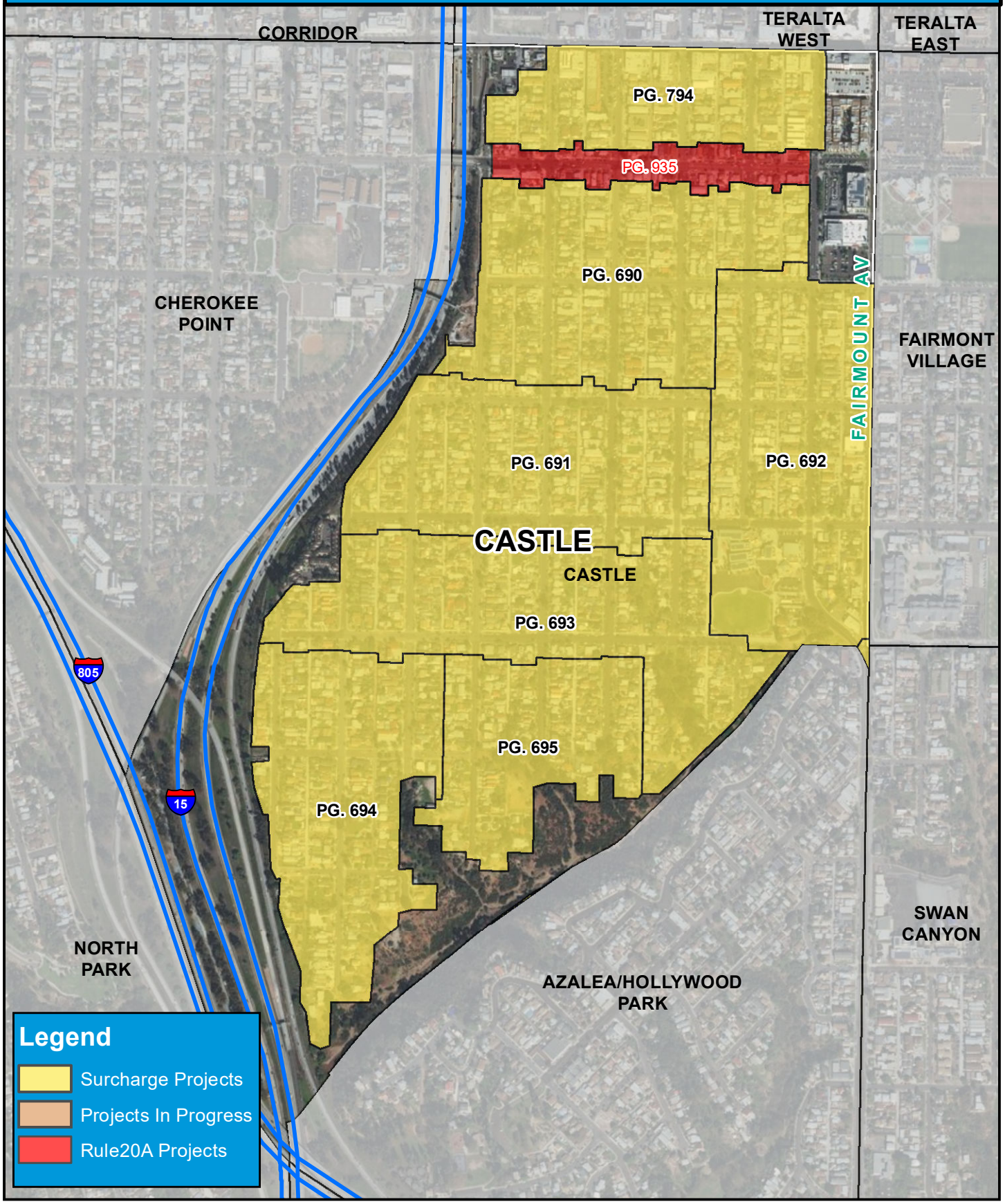

COUNCIL DISTRICT 9
NEIGHBORHOOD: CASTLE
PLANNING COMMUNITY: MID-CITY: CITY HEIGHTS

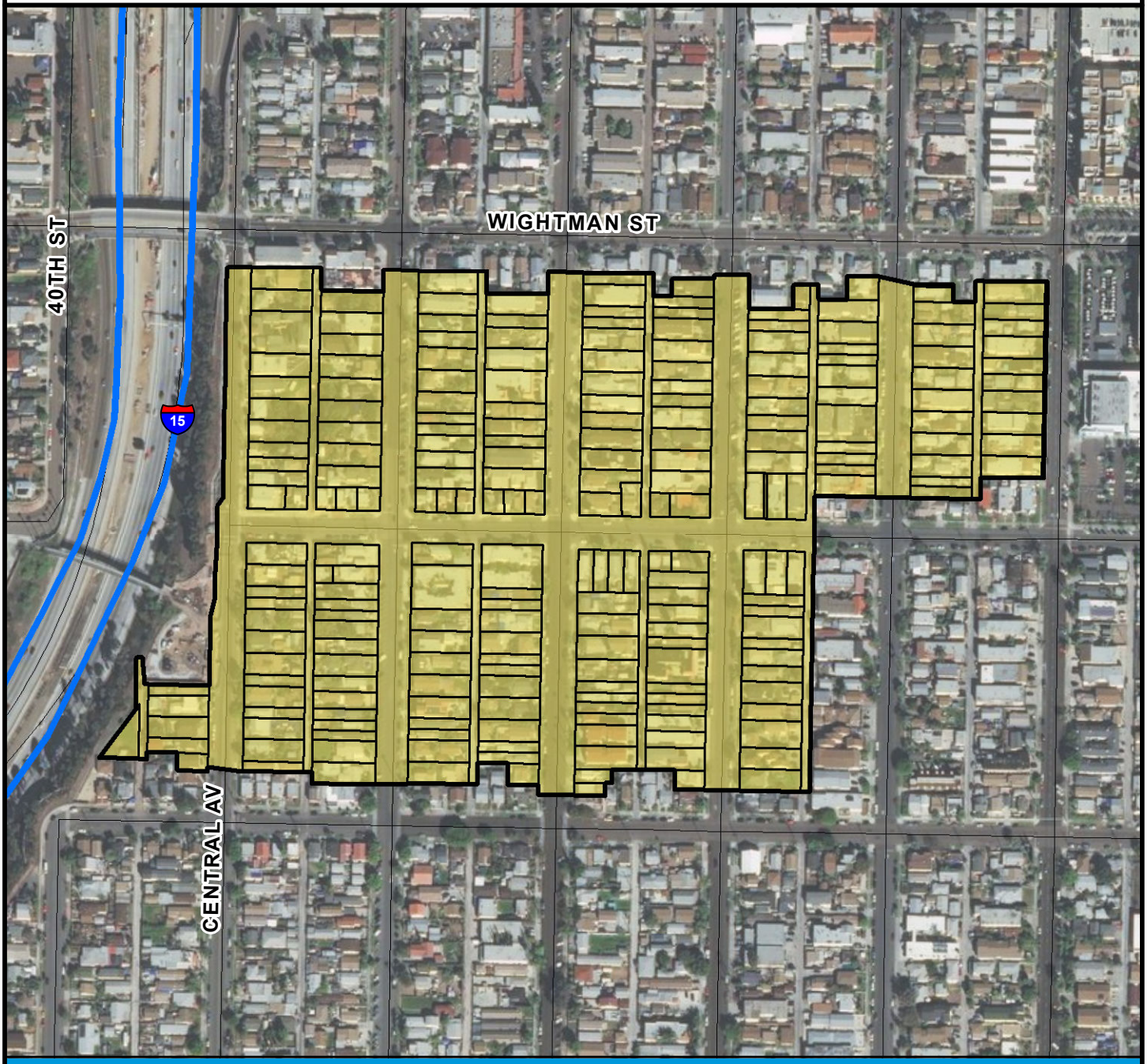

SURCHARGE PROJECT
CSTL-01: CASTLE 01

BOUNDARY LEGEND

Project Boundary

Parcel Boundaries

N

PROJECT DATA

TRENCH LENGTH:	6,574 FT
SERVICE DROPS:	231
POWER POLE REMOVAL:	54
TRANSFORMER COUNT:	17
ESTIMATED COST:	$ 6,240,676

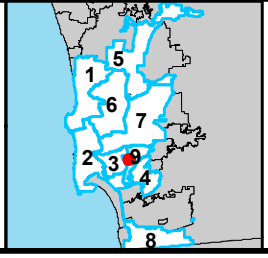

SanGIS
THIS MAP/DATA IS PROVIDED WITHOUT WARRANTY OF ANY KIND, EITHER EXPRESSED OR IMPLIED, INCLUDING BUT NOT LIMITED TO, THE IMPLIED WARRANTIES OF MERCHANTABILITY AND FITNESS FOR A PARTICULAR PURPOSE.

COUNCIL DISTRICT 9
NEIGHBORHOOD: CASTLE
PLANNING COMMUNITY: MID-CITY: CITY HEIGHTS

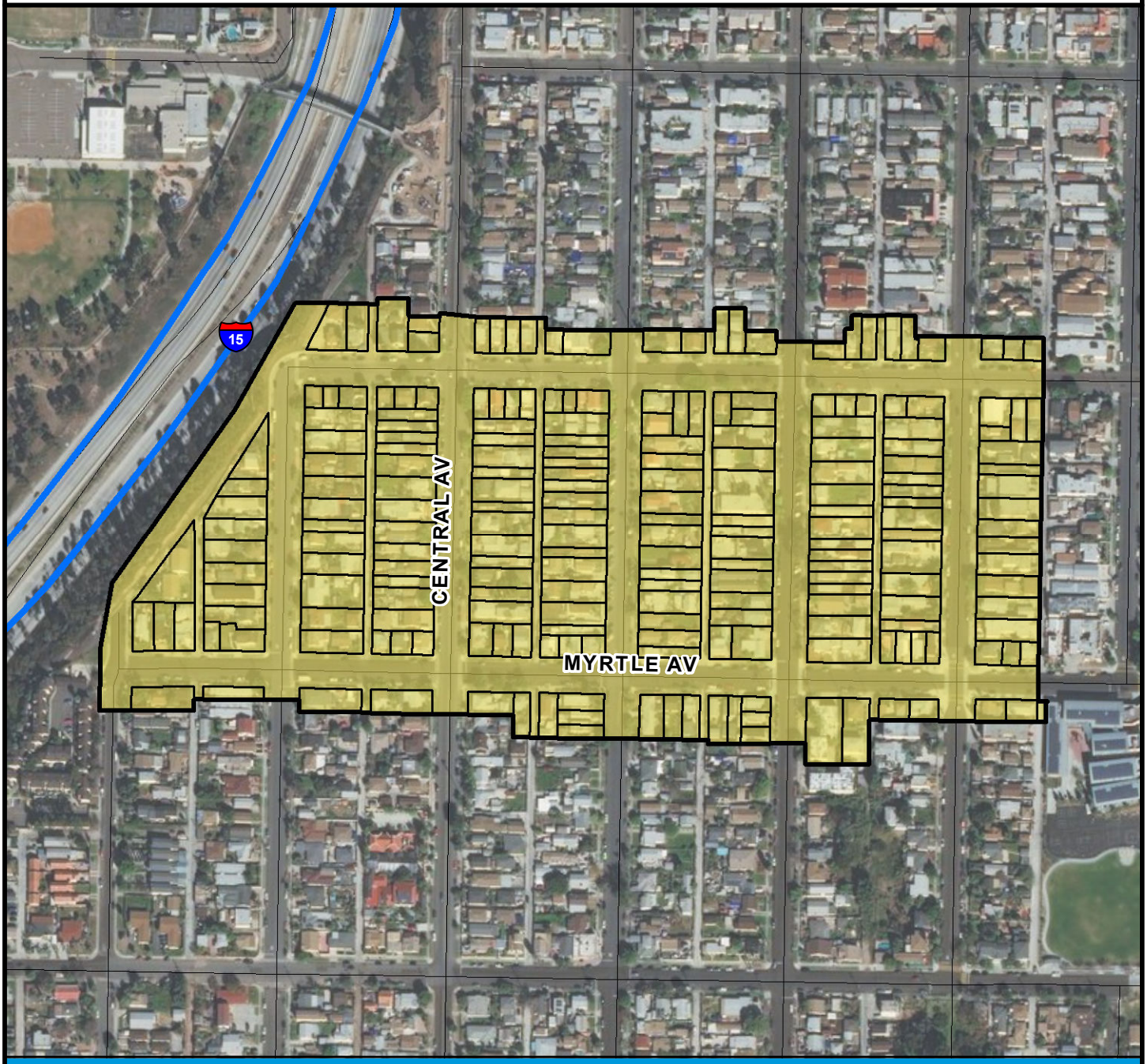

SURCHARGE PROJECT
CSTL-02: CASTLE 02

BOUNDARY LEGEND

Project Boundary

Parcel Boundaries

N

PROJECT DATA

TRENCH LENGTH:	9,488 FT
SERVICE DROPS:	220
POWER POLE REMOVAL:	76
TRANSFORMER COUNT:	13
ESTIMATED COST:	$ 7,379,567

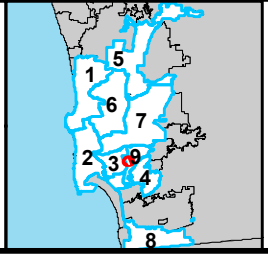

SanGIS
THIS MAP/DATA IS PROVIDED WITHOUT WARRANTY OF ANY KIND, EITHER EXPRESSED OR IMPLIED, INCLUDING BUT NOT LIMITED TO, THE IMPLIED WARRANTIES OF MERCHANTABILITY AND FITNESS FOR A PARTICULAR PURPOSE.

COUNCIL DISTRICT 9
NEIGHBORHOOD: CASTLE
PLANNING COMMUNITY: MID-CITY: CITY HEIGHTS

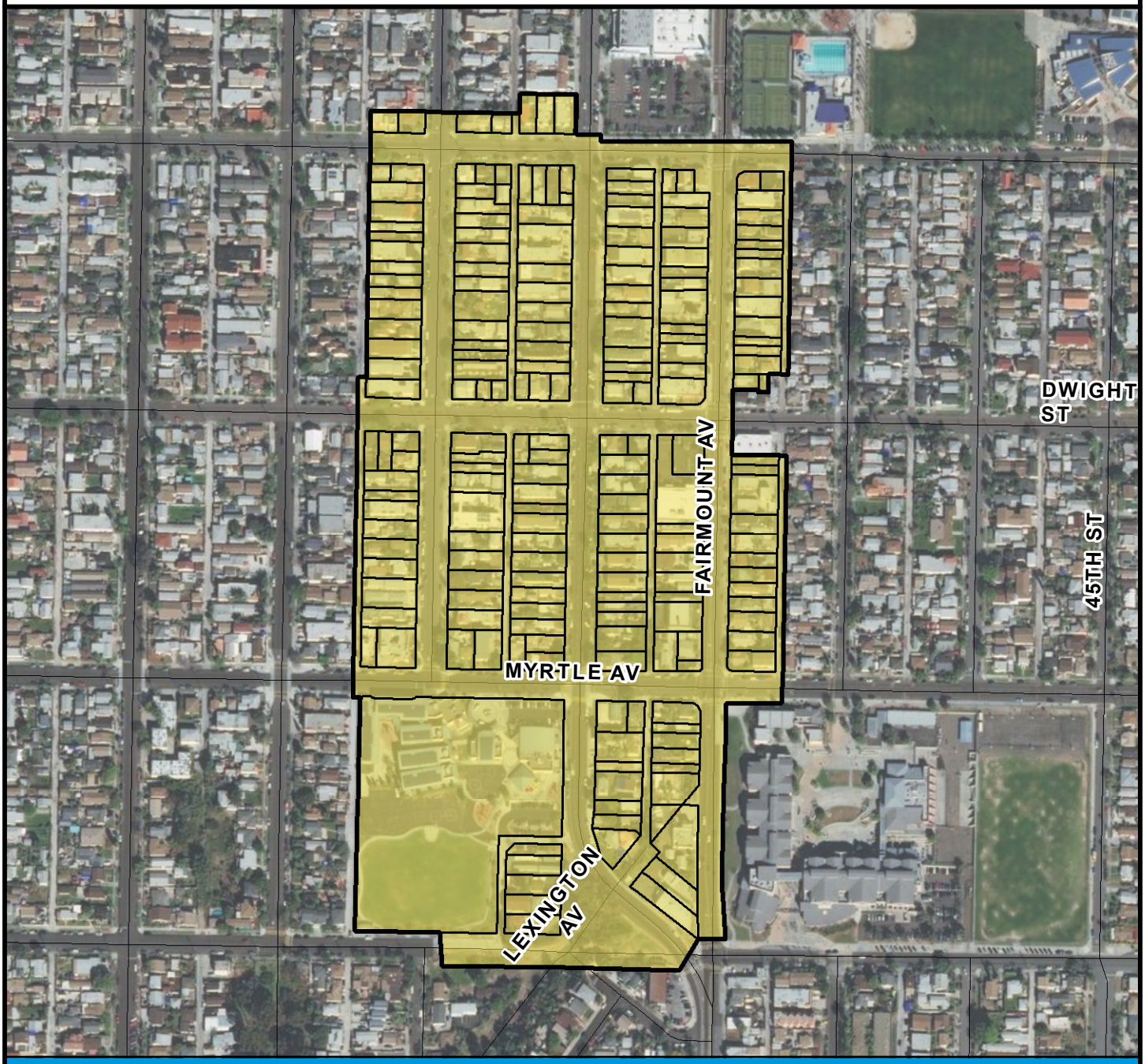

SURCHARGE PROJECT
CSTL-03: CASTLE 03

BOUNDARY LEGEND

Project Boundary

Parcel Boundaries

N

PROJECT DATA

TRENCH LENGTH:	7,231 FT
SERVICE DROPS:	204
POWER POLE REMOVAL:	64
TRANSFORMER COUNT:	30
ESTIMATED COST:	$ 6,640,648

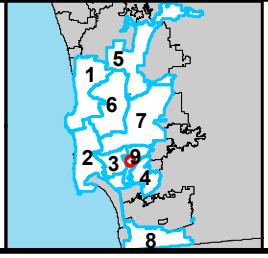

SanGIS
THIS MAP/DATA IS PROVIDED WITHOUT WARRANTY OF ANY KIND, EITHER EXPRESSED OR IMPLIED, INCLUDING BUT NOT LIMITED TO, THE IMPLIED WARRANTIES OF MERCHANTABILITY AND FITNESS FOR A PARTICULAR PURPOSE.

COUNCIL DISTRICT 9
NEIGHBORHOOD: CASTLE
PLANNING COMMUNITY: MID-CITY: CITY HEIGHTS

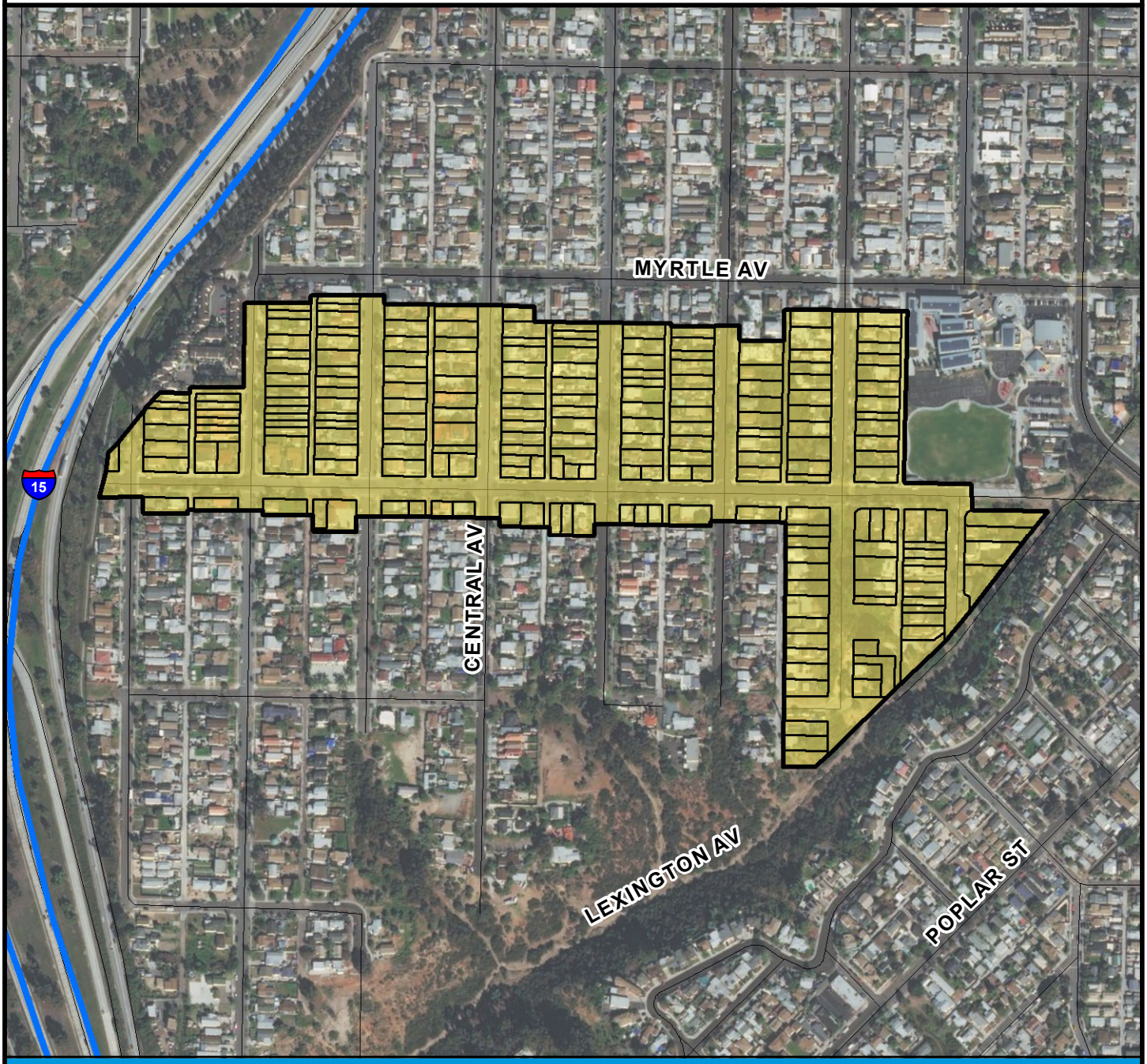

SURCHARGE PROJECT
CSTL-04: CASTLE 04

BOUNDARY LEGEND

Project Boundary

Parcel Boundaries

N

PROJECT DATA

TRENCH LENGTH:	8,822 FT
SERVICE DROPS:	211
POWER POLE REMOVAL:	62
TRANSFORMER COUNT:	17
ESTIMATED COST:	$ 7,029,598

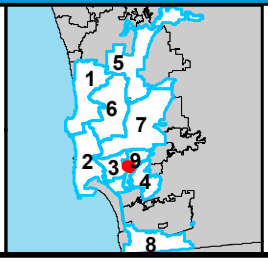

SanGIS
THIS MAP/DATA IS PROVIDED WITHOUT WARRANTY OF ANY KIND, EITHER EXPRESSED OR IMPLIED, INCLUDING BUT NOT LIMITED TO, THE IMPLIED WARRANTIES OF MERCHANTABILITY AND FITNESS FOR A PARTICULAR PURPOSE.

COUNCIL DISTRICT 9
NEIGHBORHOOD: CASTLE
PLANNING COMMUNITY: MID-CITY: CITY HEIGHTS

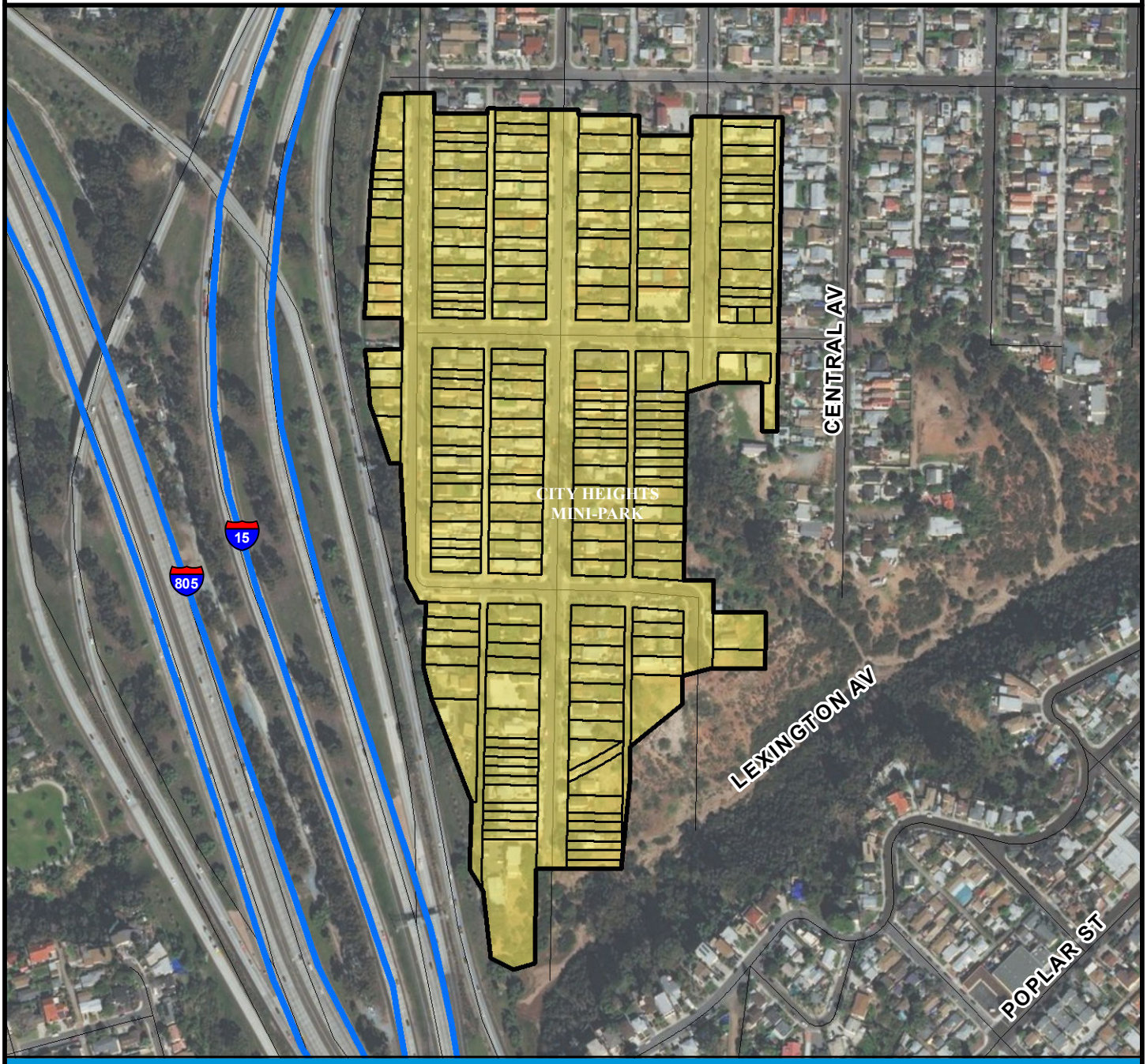

SURCHARGE PROJECT
CSTL-05: CASTLE 05

BOUNDARY LEGEND

Project Boundary

Parcel Boundaries

N

PROJECT DATA

TRENCH LENGTH:	7,900 FT
SERVICE DROPS:	186
POWER POLE REMOVAL:	60
TRANSFORMER COUNT:	16
ESTIMATED COST:	$ 6,295,246

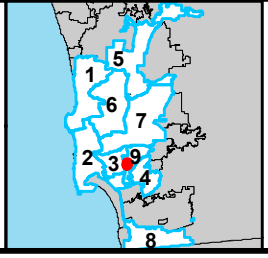

SanGIS
THIS MAP/DATA IS PROVIDED WITHOUT WARRANTY OF ANY KIND, EITHER EXPRESSED OR IMPLIED, INCLUDING BUT NOT LIMITED TO, THE IMPLIED WARRANTIES OF MERCHANTABILITY AND FITNESS FOR A PARTICULAR PURPOSE.

COUNCIL DISTRICT 9
NEIGHBORHOOD: CASTLE
PLANNING COMMUNITY: MID-CITY: CITY HEIGHTS

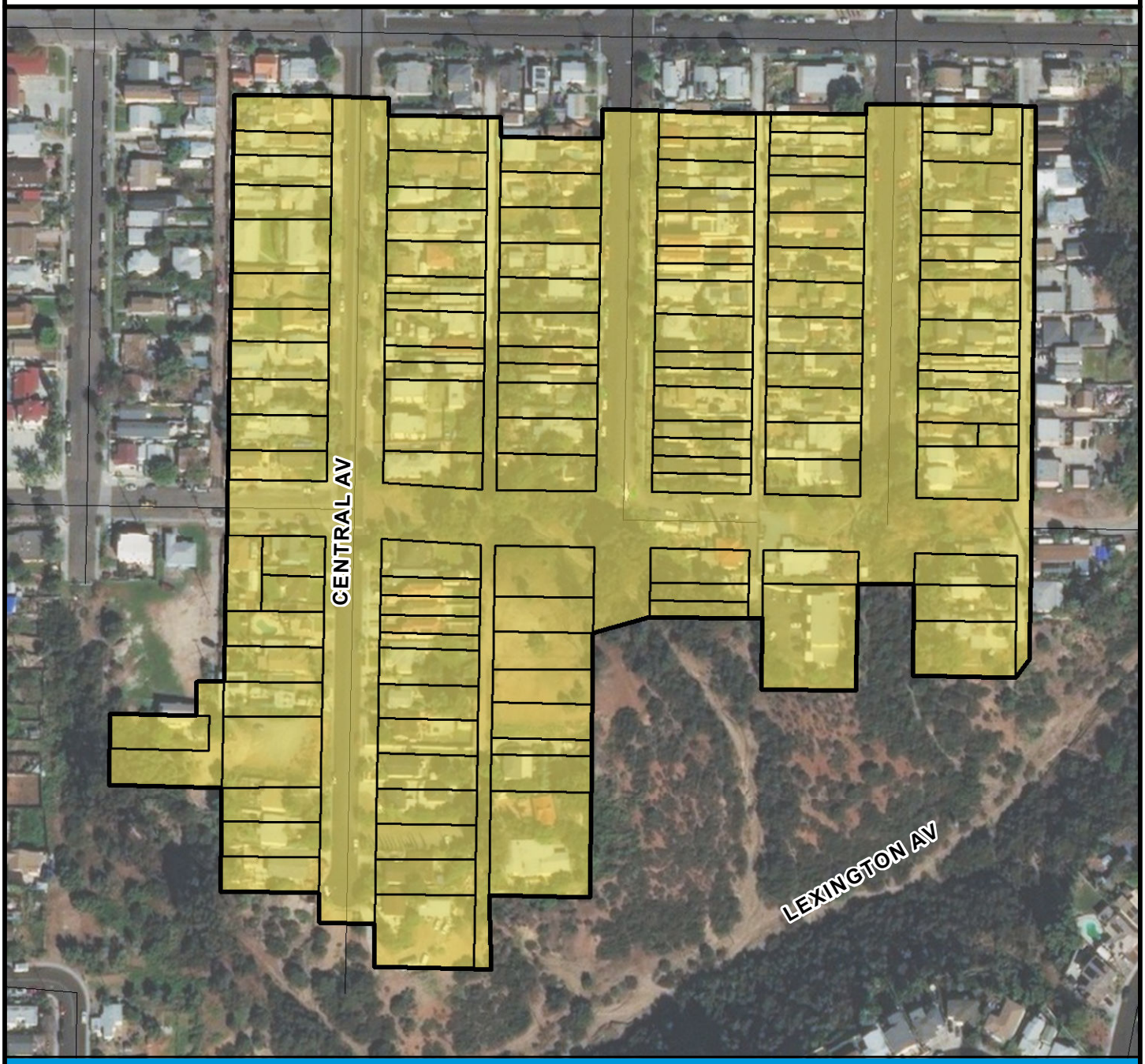

SURCHARGE PROJECT
CSTL-06: CASTLE 06

BOUNDARY LEGEND

Project Boundary

Parcel Boundaries

N

PROJECT DATA

TRENCH LENGTH:	3,696 FT
SERVICE DROPS:	116
POWER POLE REMOVAL:	35
TRANSFORMER COUNT:	8
ESTIMATED COST:	$ 3,395,760

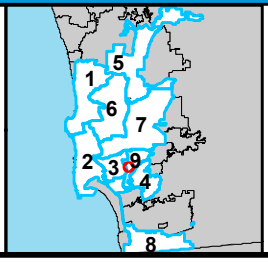

SanGIS

THIS MAP/DATA IS PROVIDED WITHOUT WARRANTY OF ANY KIND, EITHER EXPRESSED OR IMPLIED, INCLUDING BUT NOT LIMITED TO, THE IMPLIED WARRANTIES OF MERCHANTABILITY AND FITNESS FOR A PARTICULAR PURPOSE.

COUNCIL DISTRICT 9
NEIGHBORHOOD: CHEROKEE POINT
KEYED MAP

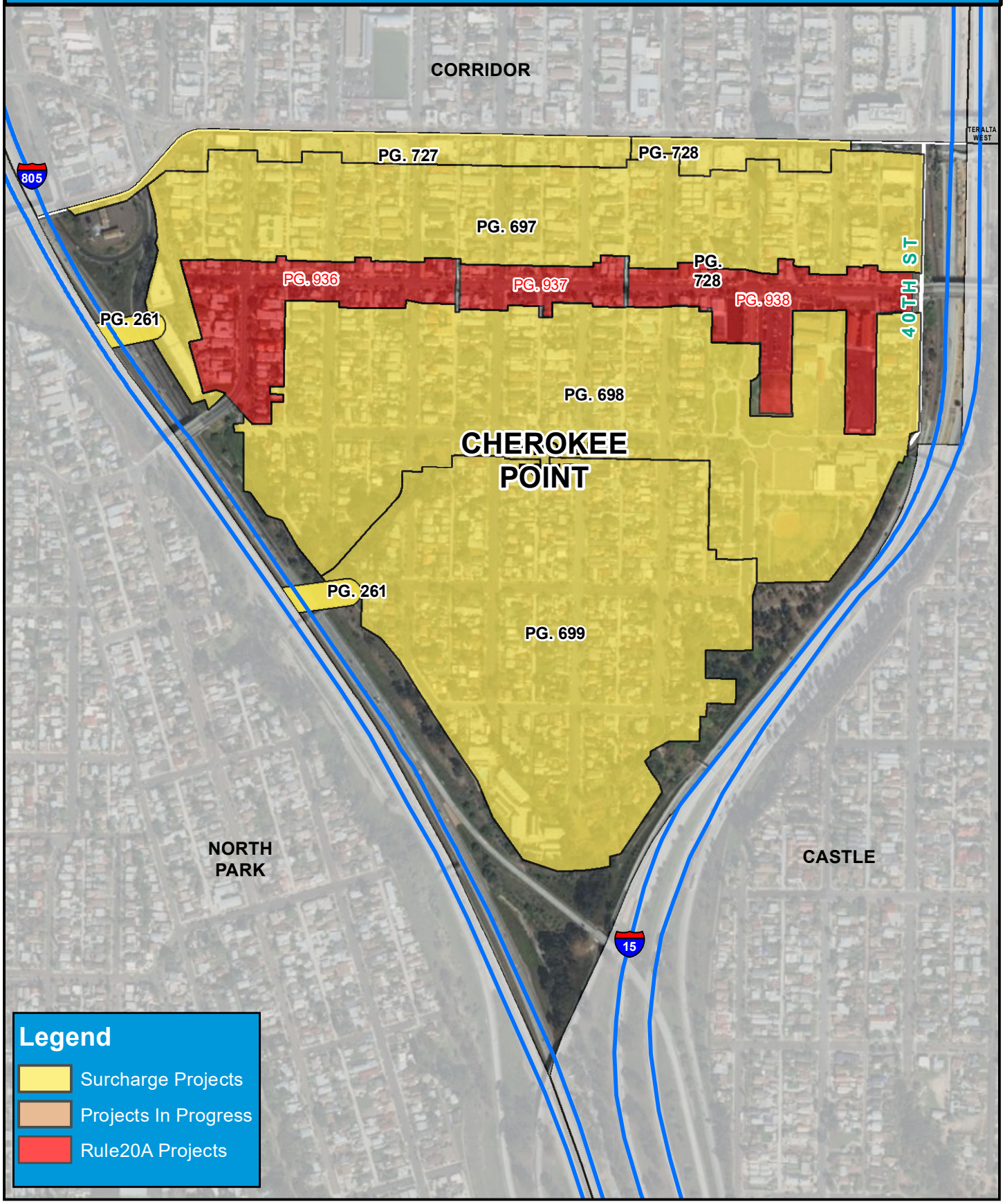

COUNCIL DISTRICT 9
NEIGHBORHOOD: CHEROKEE POINT
PLANNING COMMUNITY: MID-CITY: CITY HEIGHTS

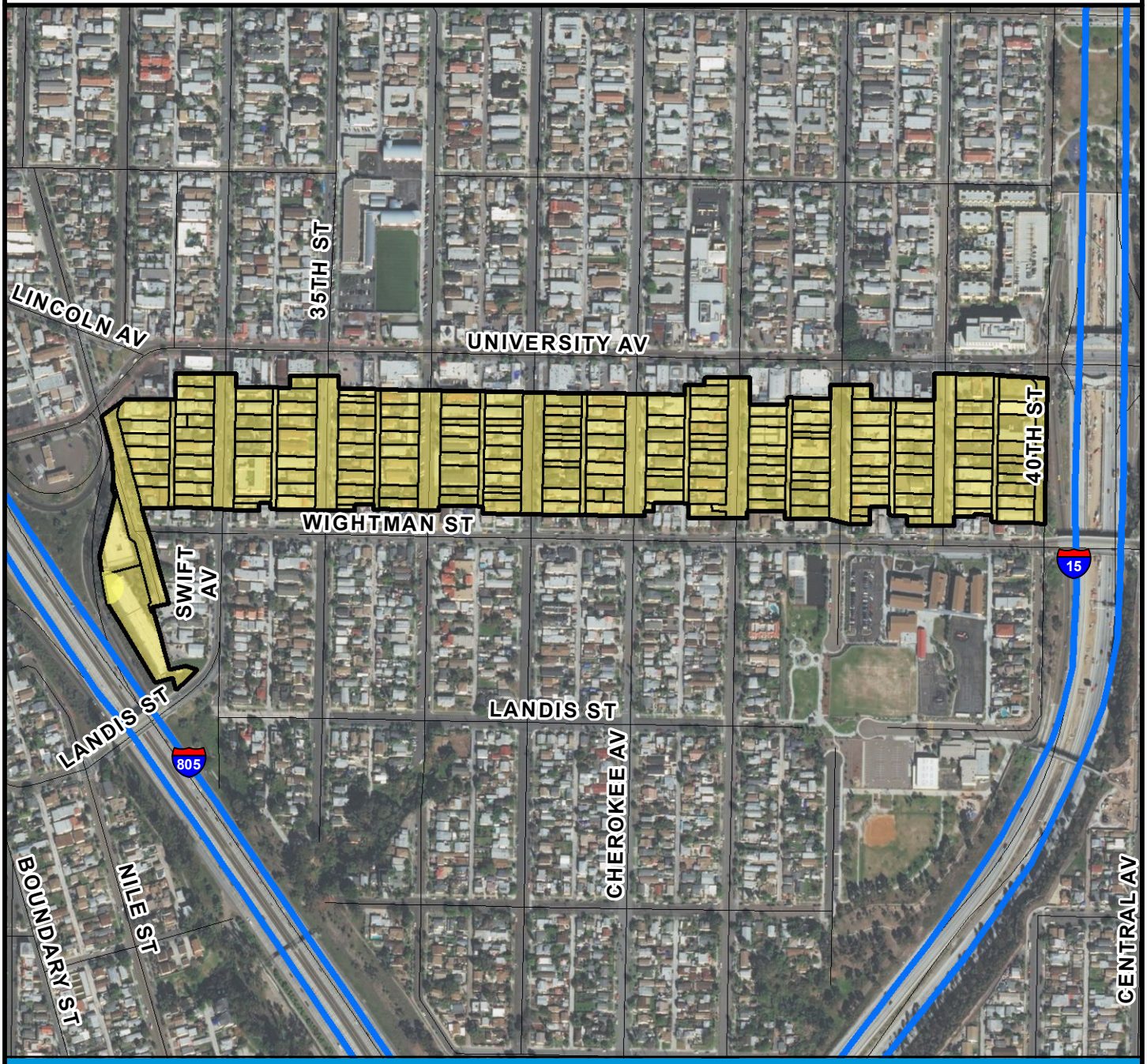

SURCHARGE PROJECT
CHKE-01: CHEROKEE POINT 01

BOUNDARY LEGEND

N

Project Boundary

Parcel Boundaries

PROJECT DATA

TRENCH LENGTH:	4,275 FT
SERVICE DROPS:	179
POWER POLE REMOVAL:	46
TRANSFORMER COUNT:	19
ESTIMATED COST:	$ 4,687,111

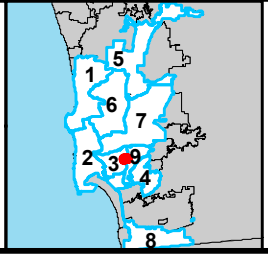

SanGIS

THIS MAP/DATA IS PROVIDED WITHOUT WARRANTY OF ANY KIND, EITHER EXPRESSED OR IMPLIED, INCLUDING BUT NOT LIMITED TO, THE IMPLIED WARRANTIES OF MERCHANTABILITY AND FITNESS FOR A PARTICULAR PURPOSE.

COUNCIL DISTRICT 9
NEIGHBORHOOD: CHEROKEE POINT
PLANNING COMMUNITY: MID-CITY: CITY HEIGHTS

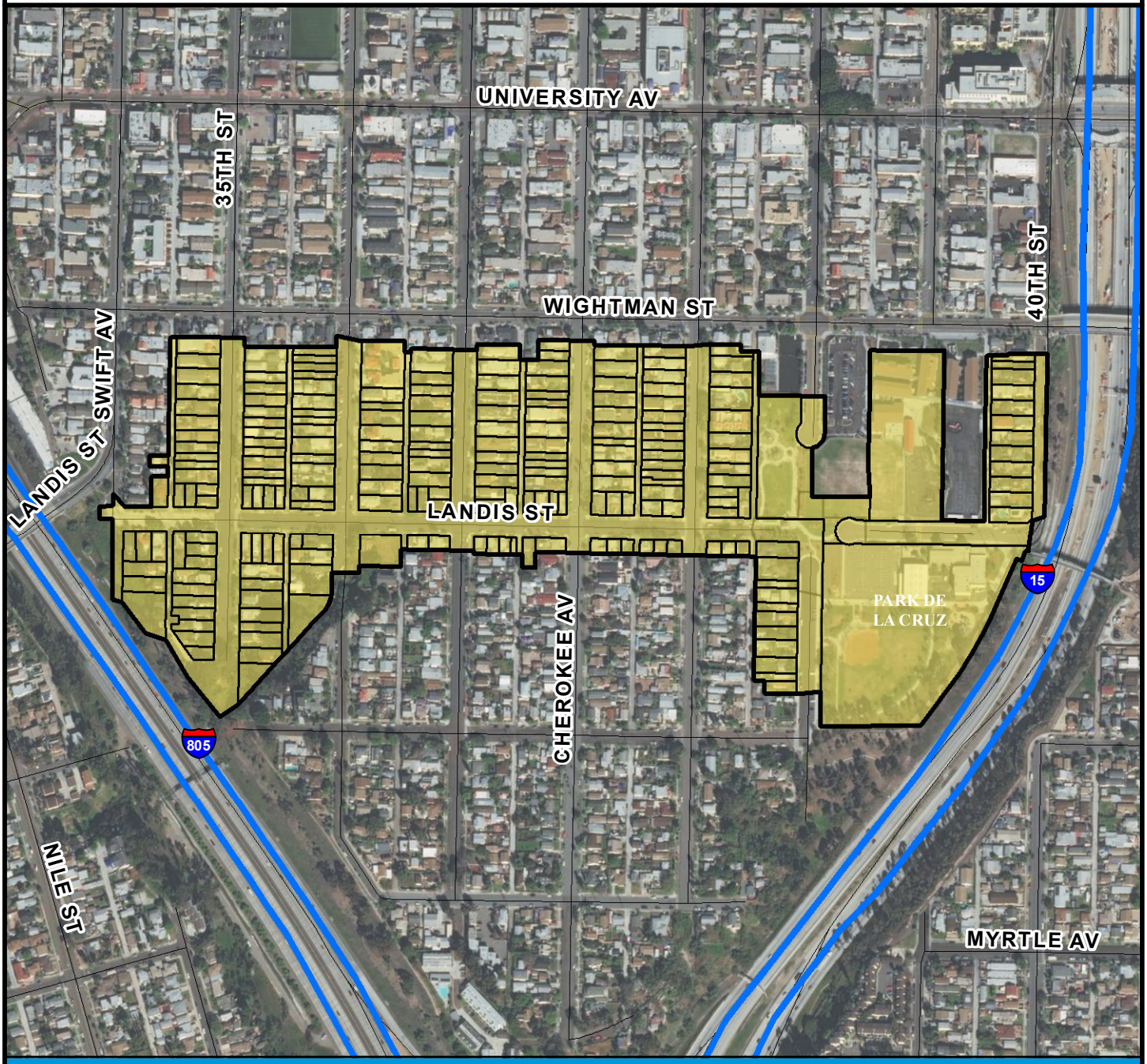

SURCHARGE PROJECT
CHKE-02: CHEROKEE POINT 02

BOUNDARY LEGEND

N

Project Boundary

Parcel Boundaries

PROJECT DATA

TRENCH LENGTH:	7,826 FT
SERVICE DROPS:	222
POWER POLE REMOVAL:	69
TRANSFORMER COUNT:	22
ESTIMATED COST:	$ 6,907,058

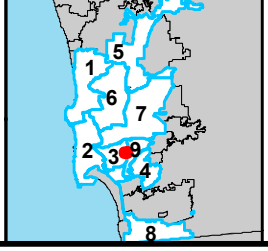

SanGIS
THIS MAP/DATA IS PROVIDED WITHOUT WARRANTY OF ANY KIND, EITHER EXPRESSED OR IMPLIED, INCLUDING BUT NOT LIMITED TO, THE IMPLIED WARRANTIES OF MERCHANTABILITY AND FITNESS FOR A PARTICULAR PURPOSE.

COUNCIL DISTRICT 9
NEIGHBORHOOD: CHEROKEE POINT
PLANNING COMMUNITY: MID-CITY: CITY HEIGHTS

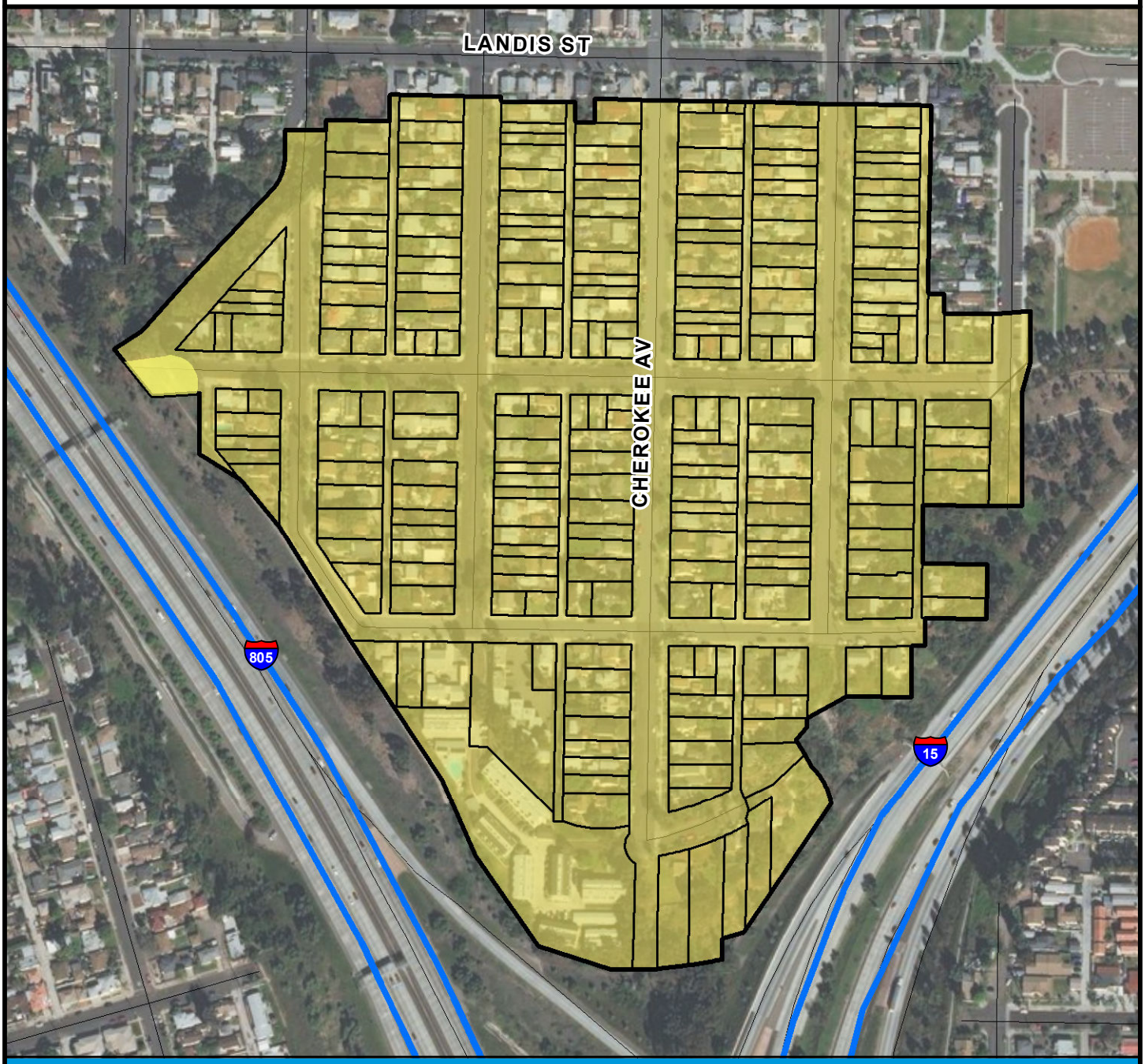

SURCHARGE PROJECT
CHKE-03: CHEROKEE POINT 03

BOUNDARY LEGEND

Project Boundary

Parcel Boundaries

N

PROJECT DATA

TRENCH LENGTH:	9,427 FT
SERVICE DROPS:	234
POWER POLE REMOVAL:	78
TRANSFORMER COUNT:	16
ESTIMATED COST:	$ 7,593,585

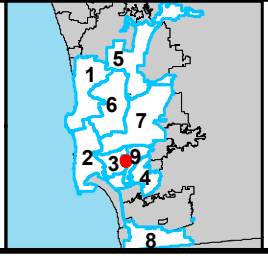

SanGIS
THIS MAP/DATA IS PROVIDED WITHOUT WARRANTY OF ANY KIND, EITHER EXPRESSED OR IMPLIED, INCLUDING BUT NOT LIMITED TO, THE IMPLIED WARRANTIES OF MERCHANTABILITY AND FITNESS FOR A PARTICULAR PURPOSE.

COUNCIL DISTRICT 9
NEIGHBORHOOD: CHOLLAS CREEK
KEYED MAP

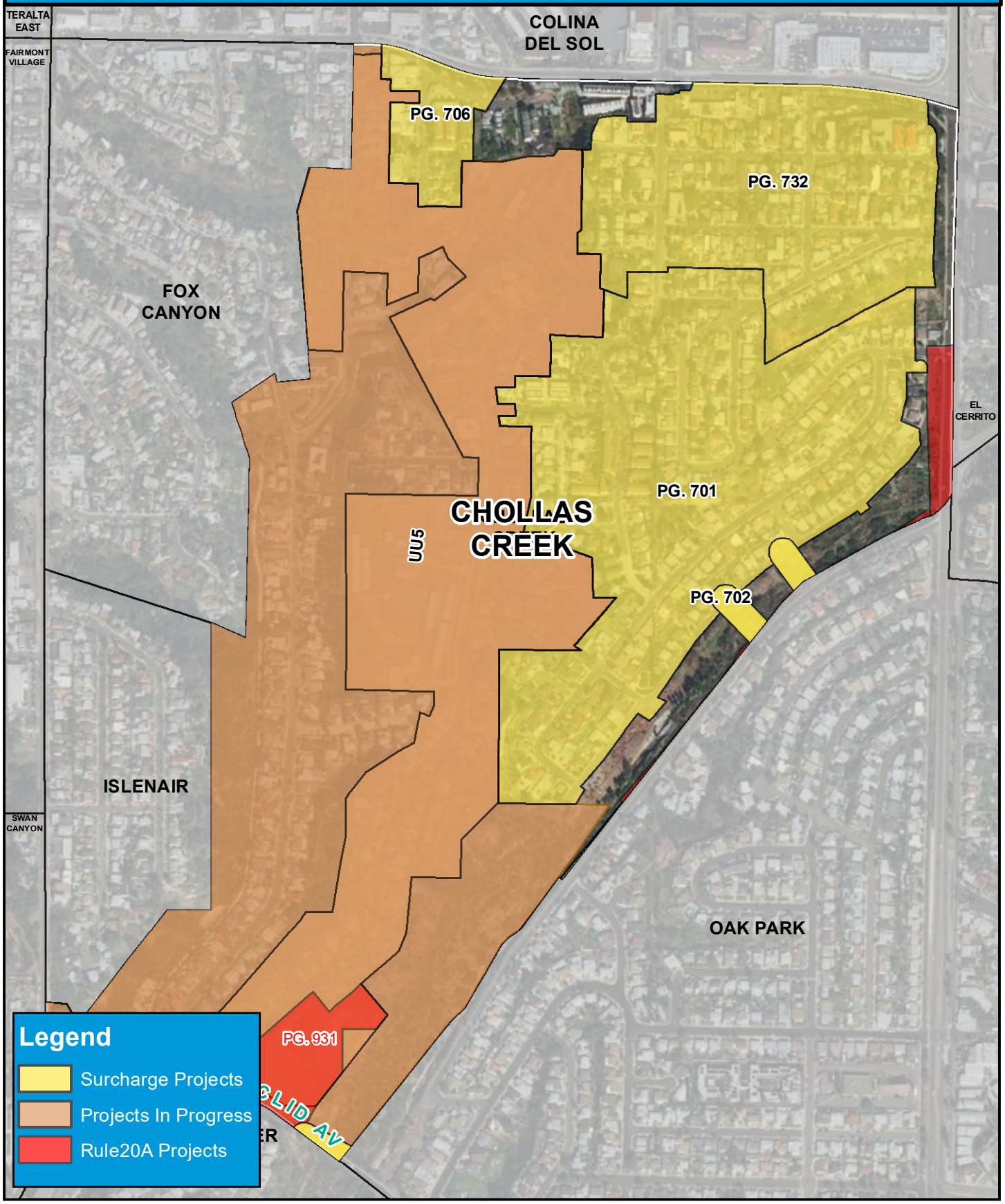

COUNCIL DISTRICT 9
NEIGHBORHOOD: CHOLLAS CREEK
PLANNING COMMUNITY: MID-CITY: CITY HEIGHTS

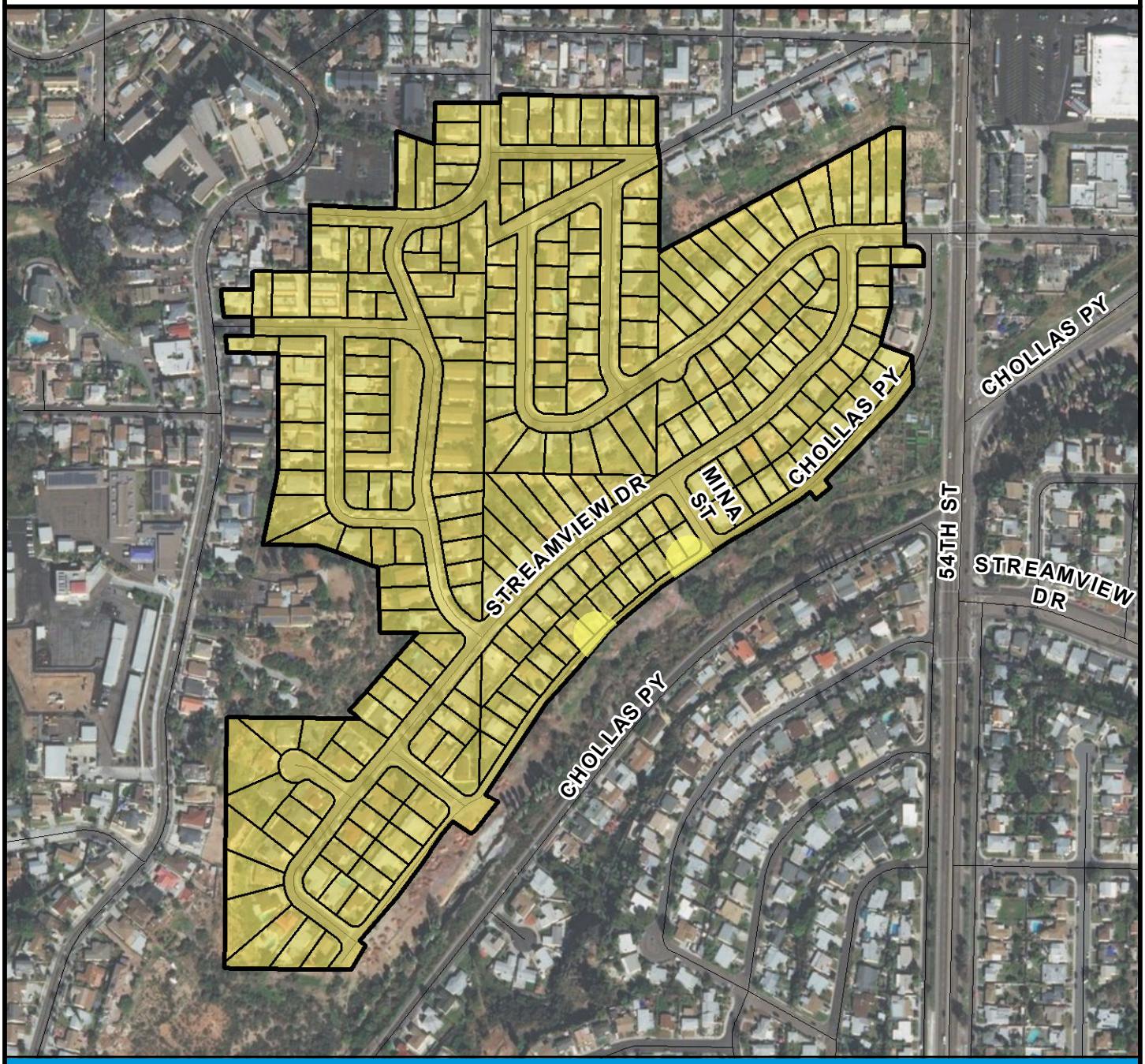

SURCHARGE PROJECT
CHCR-01: CHOLLAS CREEK 01

BOUNDARY LEGEND

N

Project Boundary

Parcel Boundaries

PROJECT DATA

TRENCH LENGTH:	10,931 FT
SERVICE DROPS:	251
POWER POLE REMOVAL:	87
TRANSFORMER COUNT:	18
ESTIMATED COST:	$ 8,431,493

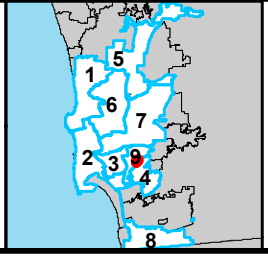

SanGIS

THIS MAP/DATA IS PROVIDED WITHOUT WARRANTY OF ANY KIND, EITHER EXPRESSED OR IMPLIED, INCLUDING BUT NOT LIMITED TO, THE IMPLIED WARRANTIES OF MERCHANTABILITY AND FITNESS FOR A PARTICULAR PURPOSE.

COUNCIL DISTRICT 9
NEIGHBORHOOD: CHOLLAS CREEK
PLANNING COMMUNITY: MID-CITY: CITY HEIGHTS

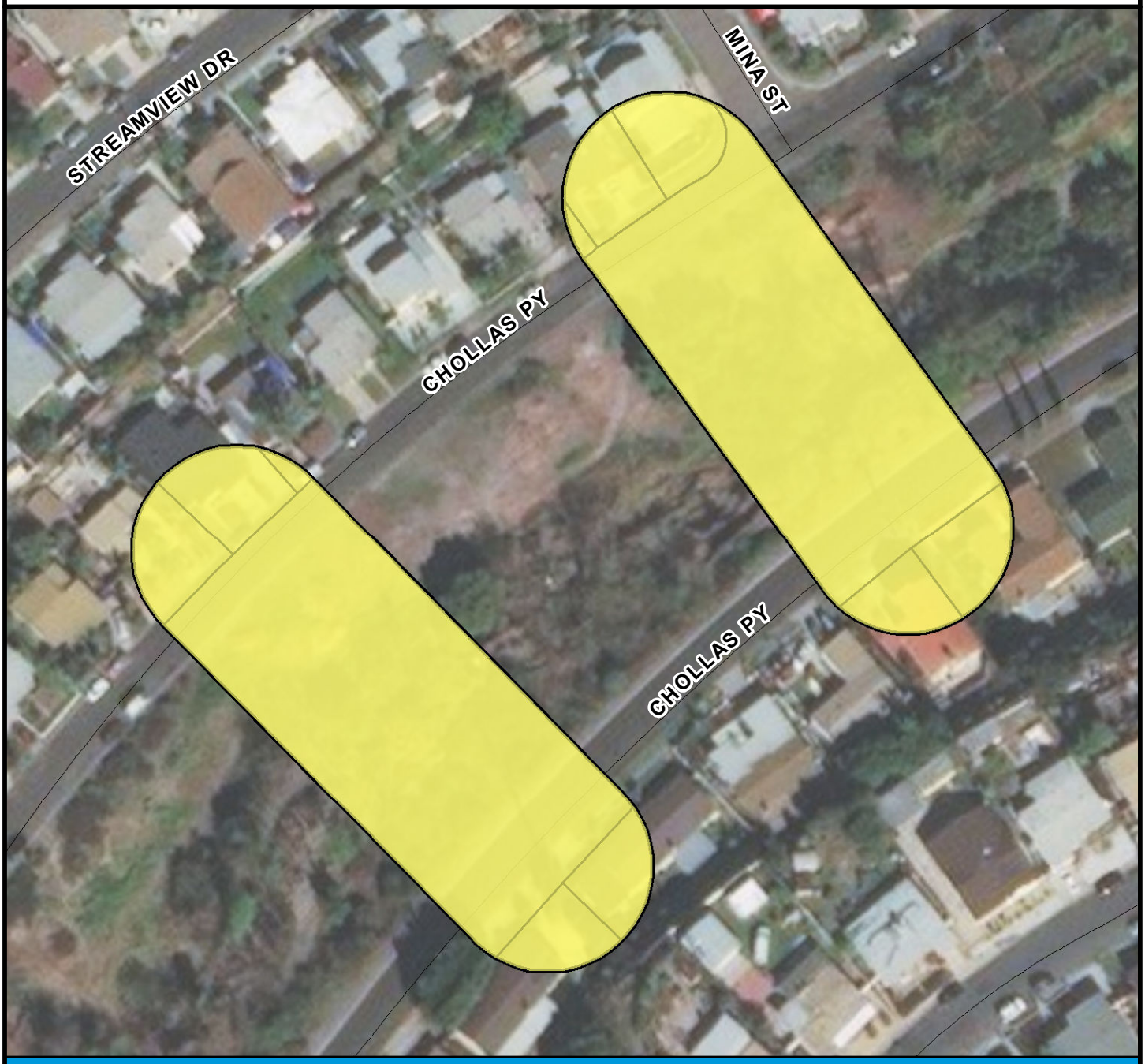

SURCHARGE PROJECT
CHCR-S1: CHOLLAS CREEK SEGMENT 01

BOUNDARY LEGEND

Project Boundary

Parcel Boundaries

N

PROJECT DATA

TRENCH LENGTH:		848 FT
SERVICE DROPS:		4
POWER POLE REMOVAL:		2
TRANSFORMER COUNT:		2
ESTIMATED COST:	$	661,978

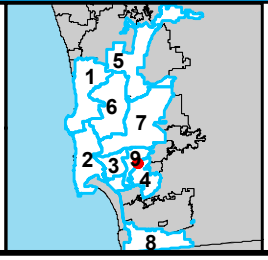

SanGIS
THIS MAP/DATA IS PROVIDED WITHOUT WARRANTY OF ANY KIND, EITHER EXPRESSED OR IMPLIED, INCLUDING BUT NOT LIMITED TO, THE IMPLIED WARRANTIES OF MERCHANTABILITY AND FITNESS FOR A PARTICULAR PURPOSE.

COUNCIL DISTRICT 9
NEIGHBORHOOD: COLINA DEL SOL
KEYED MAP

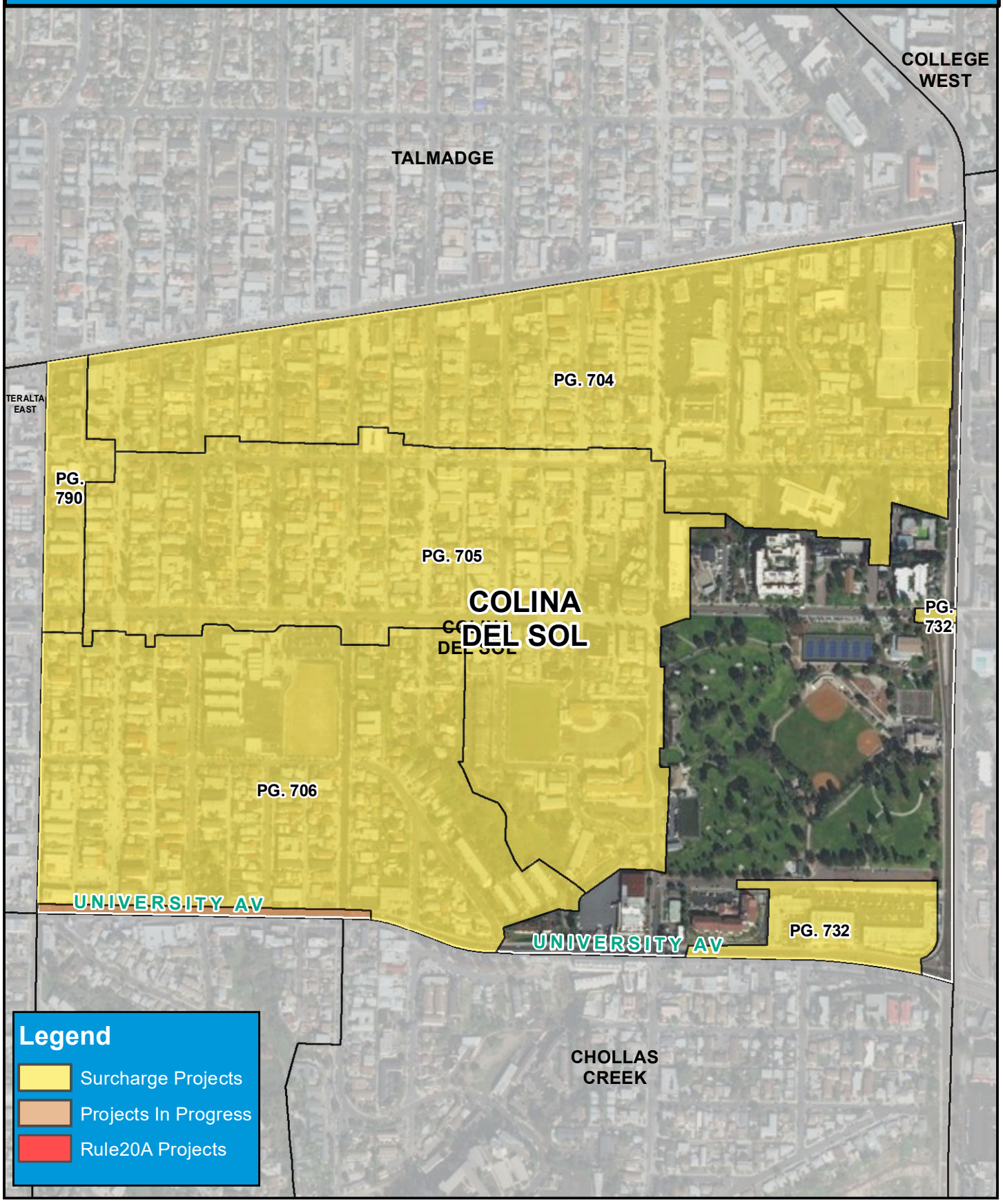

COUNCIL DISTRICT 9
NEIGHBORHOOD: COLINA DEL SOL
PLANNING COMMUNITY: MID-CITY: CITY HEIGHTS

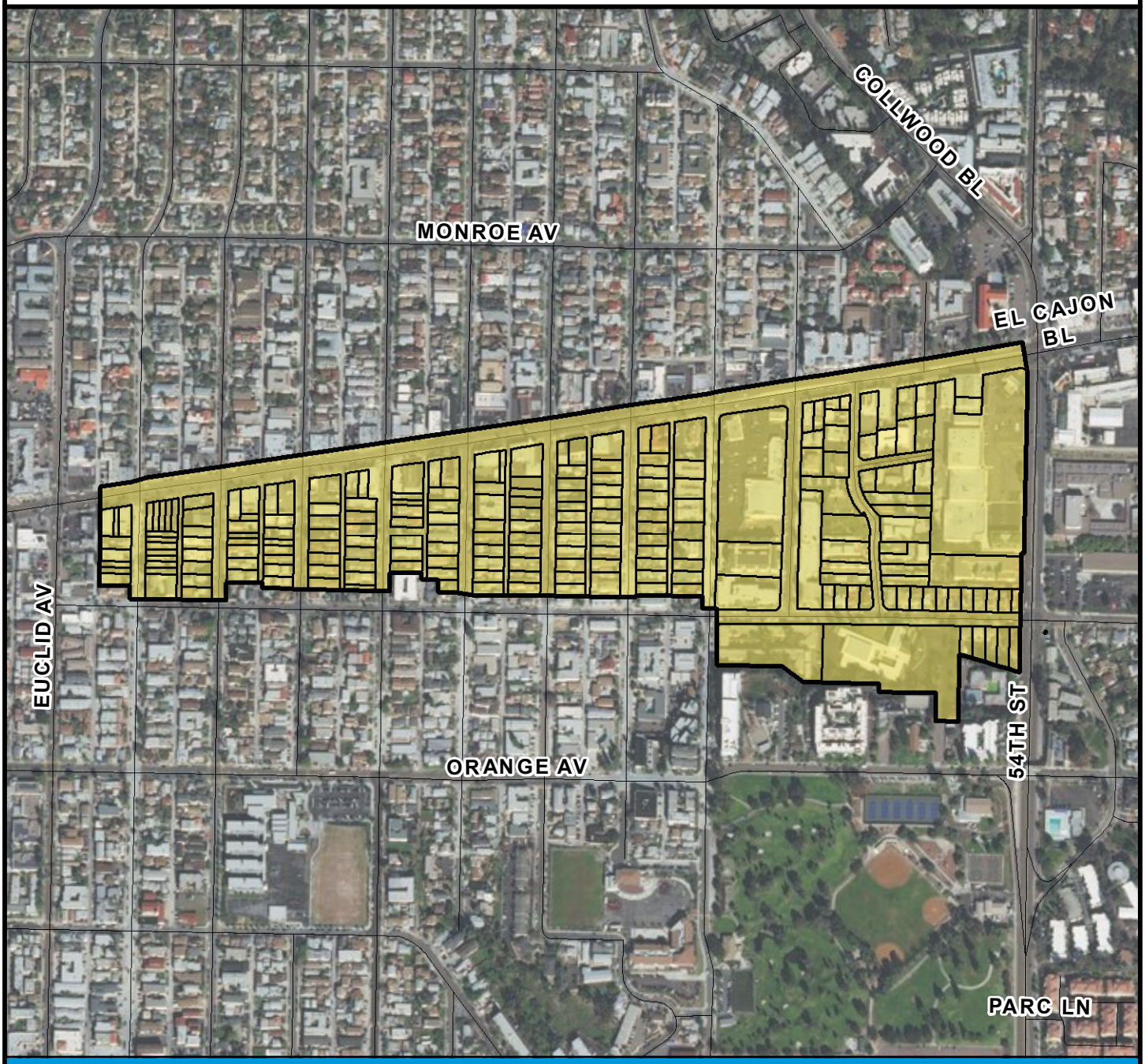

SURCHARGE PROJECT
CSOL-01: COLINA DEL SOL 01

BOUNDARY LEGEND

Project Boundary

Parcel Boundaries

N

PROJECT DATA

TRENCH LENGTH:	7,388 FT
SERVICE DROPS:	210
POWER POLE REMOVAL:	76
TRANSFORMER COUNT:	27
ESTIMATED COST:	$ 6,731,614

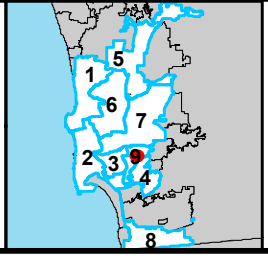

SanGIS
THIS MAP/DATA IS PROVIDED WITHOUT WARRANTY OF ANY KIND, EITHER EXPRESSED OR IMPLIED, INCLUDING BUT NOT LIMITED TO, THE IMPLIED WARRANTIES OF MERCHANTABILITY AND FITNESS FOR A PARTICULAR PURPOSE.

COUNCIL DISTRICT 9
NEIGHBORHOOD: COLINA DEL SOL
PLANNING COMMUNITY: MID-CITY: CITY HEIGHTS



SURCHARGE PROJECT
CSOL-02: COLINA DEL SOL 02

BOUNDARY LEGEND

Project Boundary

Parcel Boundaries

N

PROJECT DATA

TRENCH LENGTH:	8,515 FT
SERVICE DROPS:	226
POWER POLE REMOVAL:	86
TRANSFORMER COUNT:	22
ESTIMATED COST:	$ 7,307,908

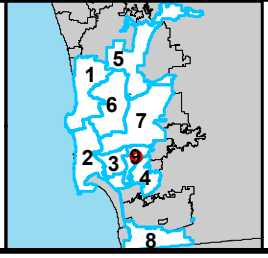

SanGIS
THIS MAP/DATA IS PROVIDED WITHOUT WARRANTY OF ANY KIND, EITHER EXPRESSED OR IMPLIED, INCLUDING BUT NOT LIMITED TO, THE IMPLIED WARRANTIES OF MERCHANTABILITY AND FITNESS FOR A PARTICULAR PURPOSE.

COUNCIL DISTRICT 9
NEIGHBORHOOD: COLINA DEL SOL
PLANNING COMMUNITY: MID-CITY: CITY HEIGHTS

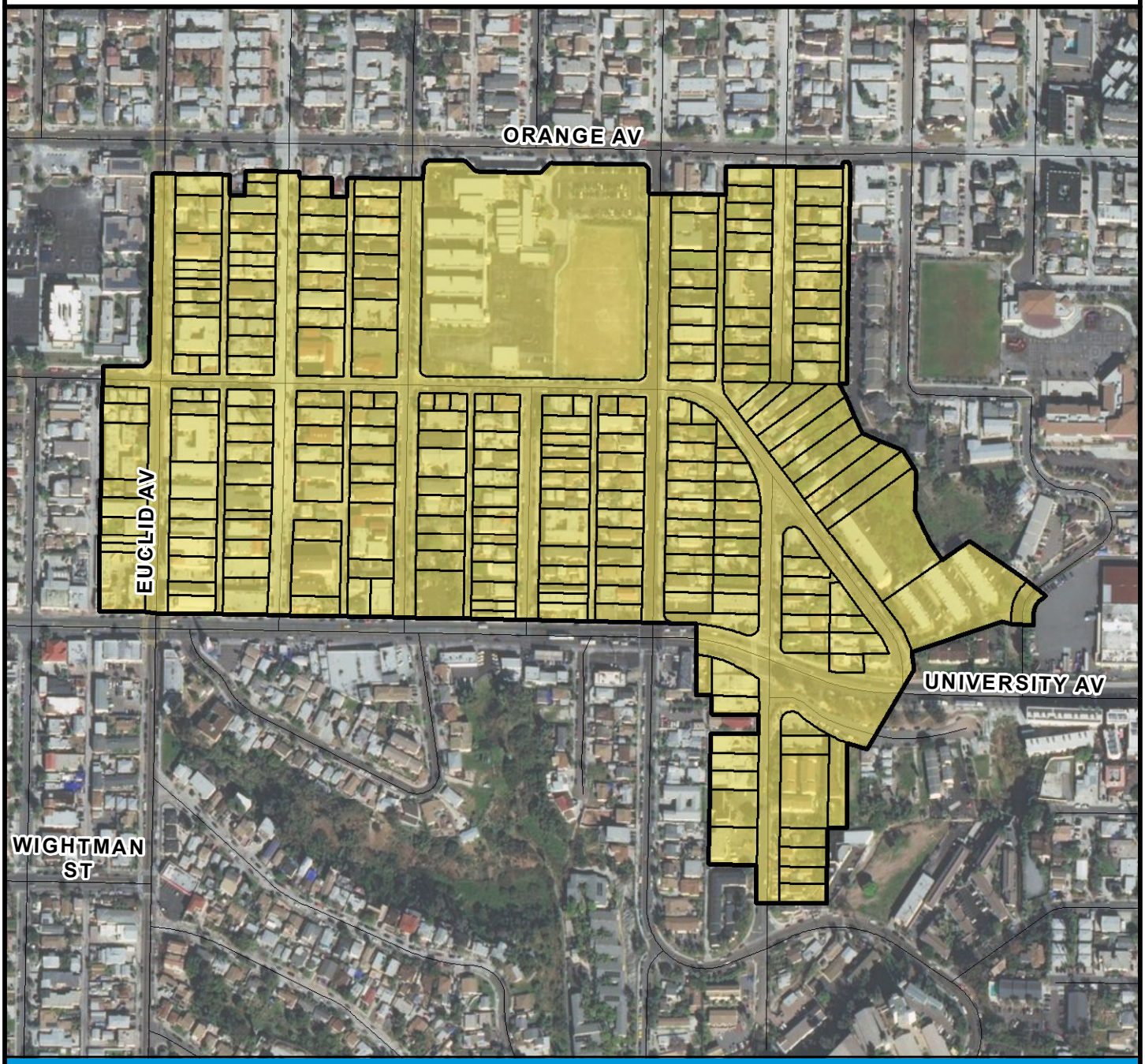

SURCHARGE PROJECT
CSOL-03: COLINA DEL SOL 03

BOUNDARY LEGEND

Project Boundary

Parcel Boundaries

N

PROJECT DATA

TRENCH LENGTH:	8,256 FT
SERVICE DROPS:	236
POWER POLE REMOVAL:	75
TRANSFORMER COUNT:	25
ESTIMATED COST:	$ 7,323,522

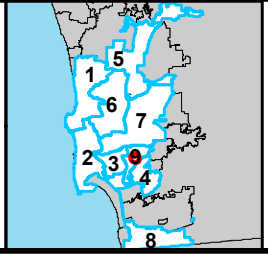

SanGIS
THIS MAP/DATA IS PROVIDED WITHOUT WARRANTY OF ANY KIND, EITHER EXPRESSED OR IMPLIED, INCLUDING BUT NOT LIMITED TO, THE IMPLIED WARRANTIES OF MERCHANTABILITY AND FITNESS FOR A PARTICULAR PURPOSE.

COUNCIL DISTRICT 9
NEIGHBORHOOD: COLLEGE EAST
KEYED MAP

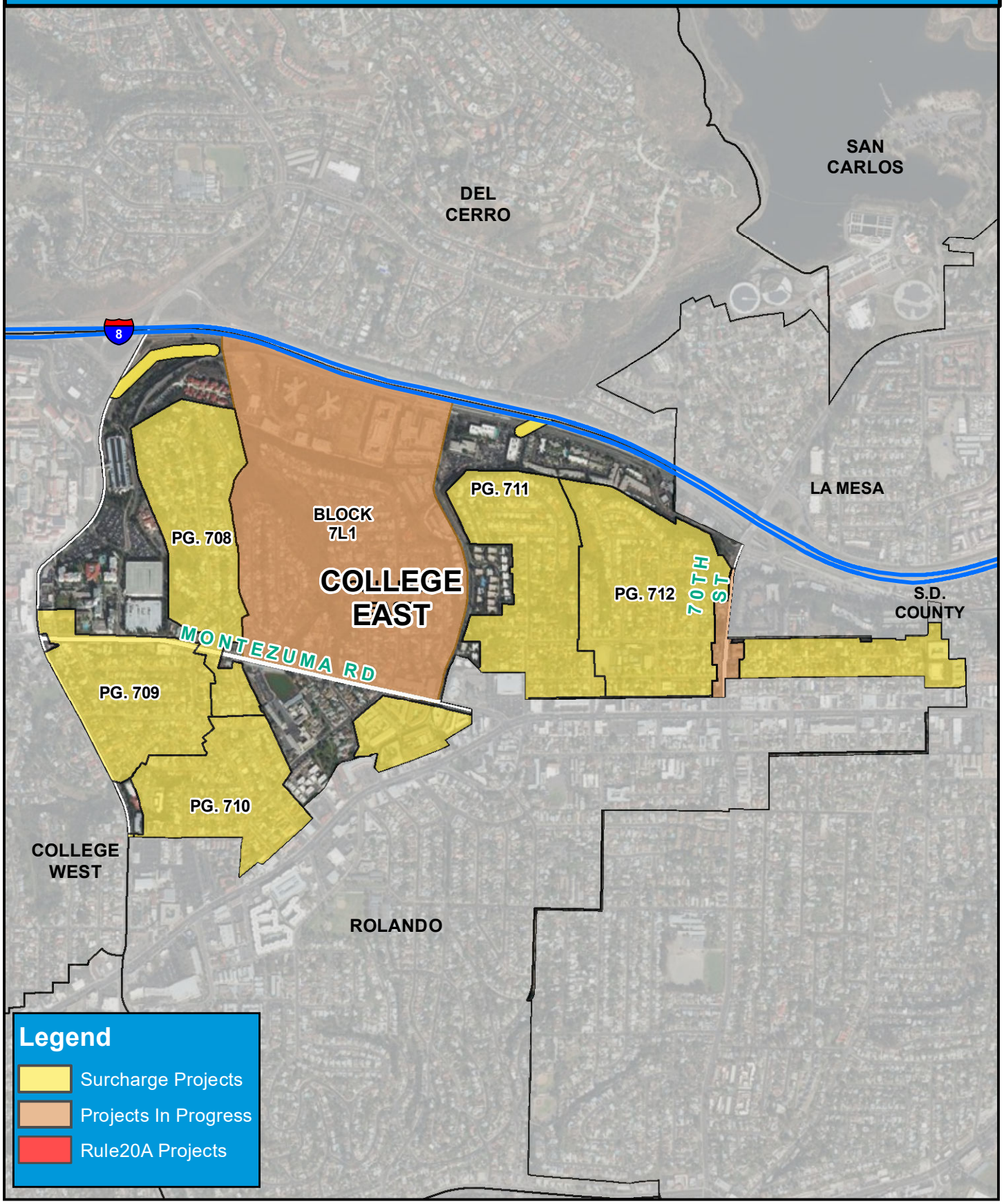

COUNCIL DISTRICT 9
NEIGHBORHOOD: COLLEGE EAST
PLANNING COMMUNITY: COLLEGE AREA

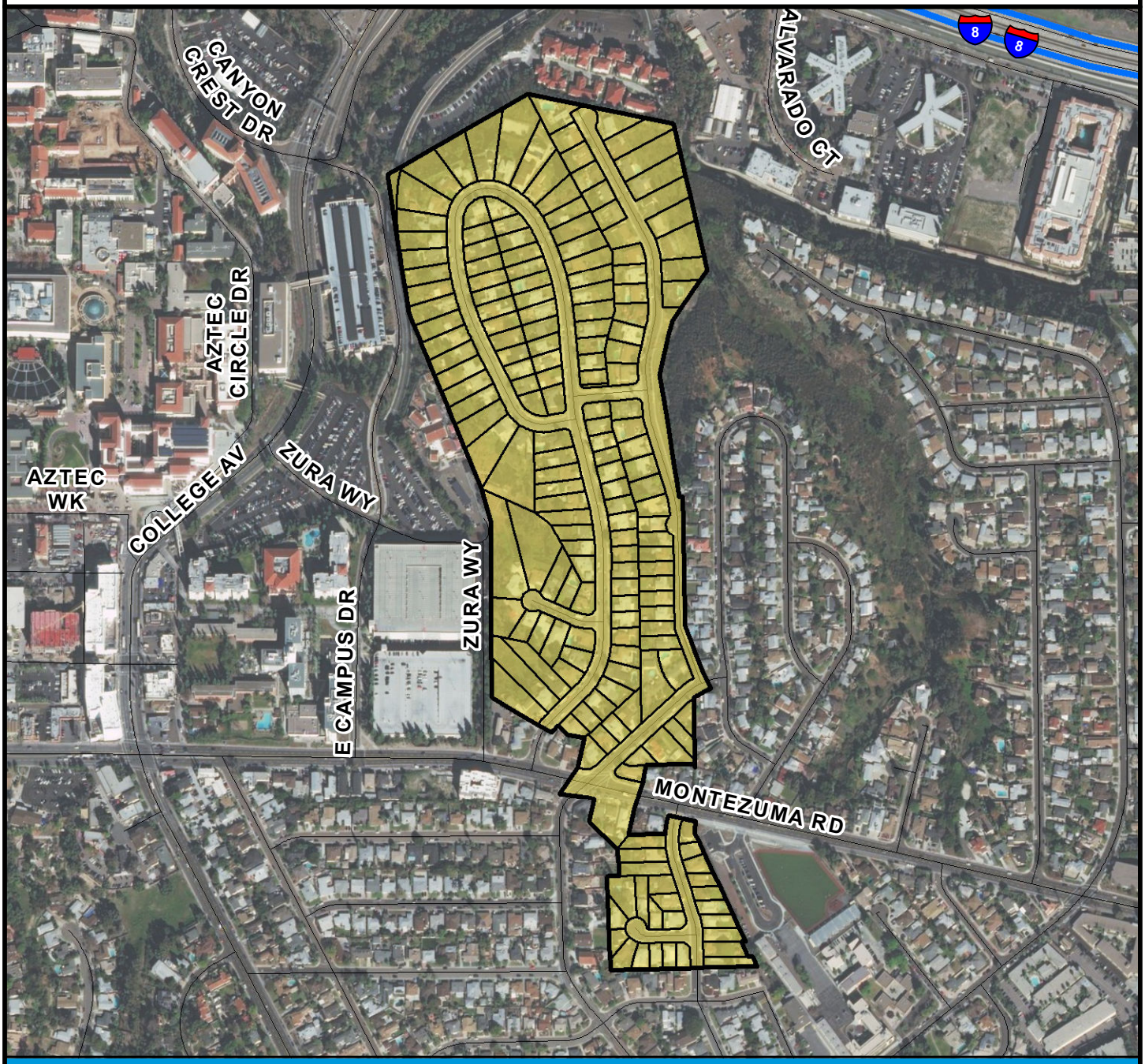

SURCHARGE PROJECT
CLGE-01: COLLEGE EAST 01

BOUNDARY LEGEND

- Project Boundary
- Parcel Boundaries

N

PROJECT DATA

TRENCH LENGTH:	7,616 FT
SERVICE DROPS:	179
POWER POLE REMOVAL:	58
TRANSFORMER COUNT:	18
ESTIMATED COST:	$ 6,115,652

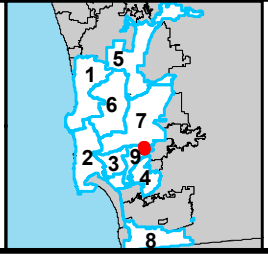

SanGIS
THIS MAP/DATA IS PROVIDED WITHOUT WARRANTY OF ANY KIND, EITHER EXPRESSED OR IMPLIED, INCLUDING BUT NOT LIMITED TO, THE IMPLIED WARRANTIES OF MERCHANTABILITY AND FITNESS FOR A PARTICULAR PURPOSE.

COUNCIL DISTRICT 9
NEIGHBORHOOD: COLLEGE EAST
PLANNING COMMUNITY: COLLEGE AREA

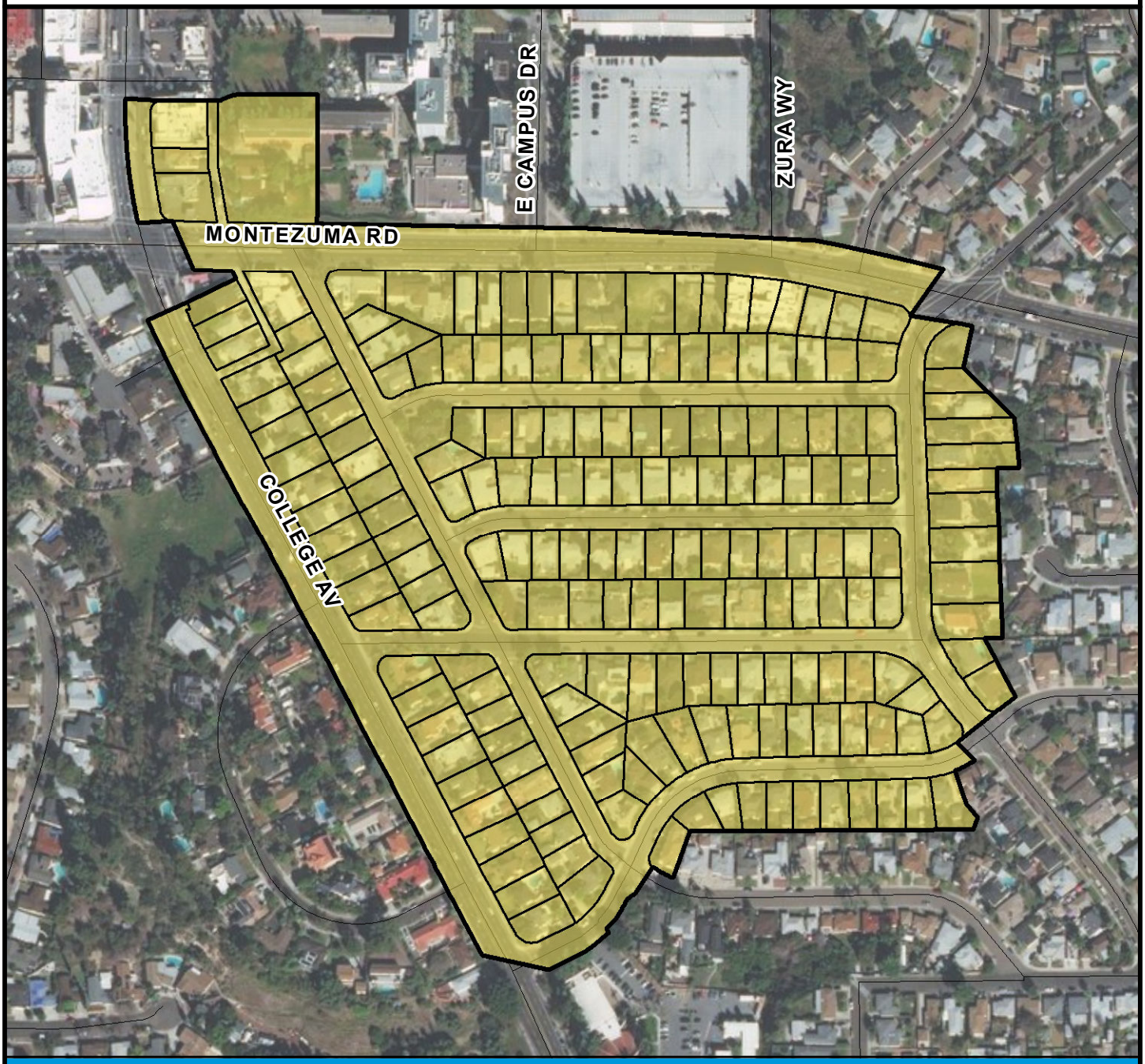

SURCHARGE PROJECT
CLGE-02: COLLEGE EAST 02

BOUNDARY LEGEND

Project Boundary

Parcel Boundaries

N

PROJECT DATA

TRENCH LENGTH:	6,939 FT
SERVICE DROPS:	199
POWER POLE REMOVAL:	60
TRANSFORMER COUNT:	17
ESTIMATED COST:	$ 6,188,517

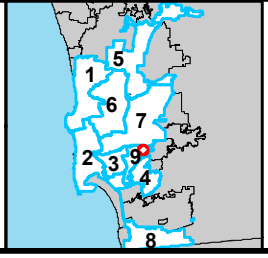

SanGIS
THIS MAP/DATA IS PROVIDED WITHOUT WARRANTY OF ANY KIND, EITHER EXPRESSED OR IMPLIED, INCLUDING BUT NOT LIMITED TO, THE IMPLIED WARRANTIES OF MERCHANTABILITY AND FITNESS FOR A PARTICULAR PURPOSE.

COUNCIL DISTRICT 9
NEIGHBORHOOD: COLLEGE EAST
PLANNING COMMUNITY: COLLEGE AREA

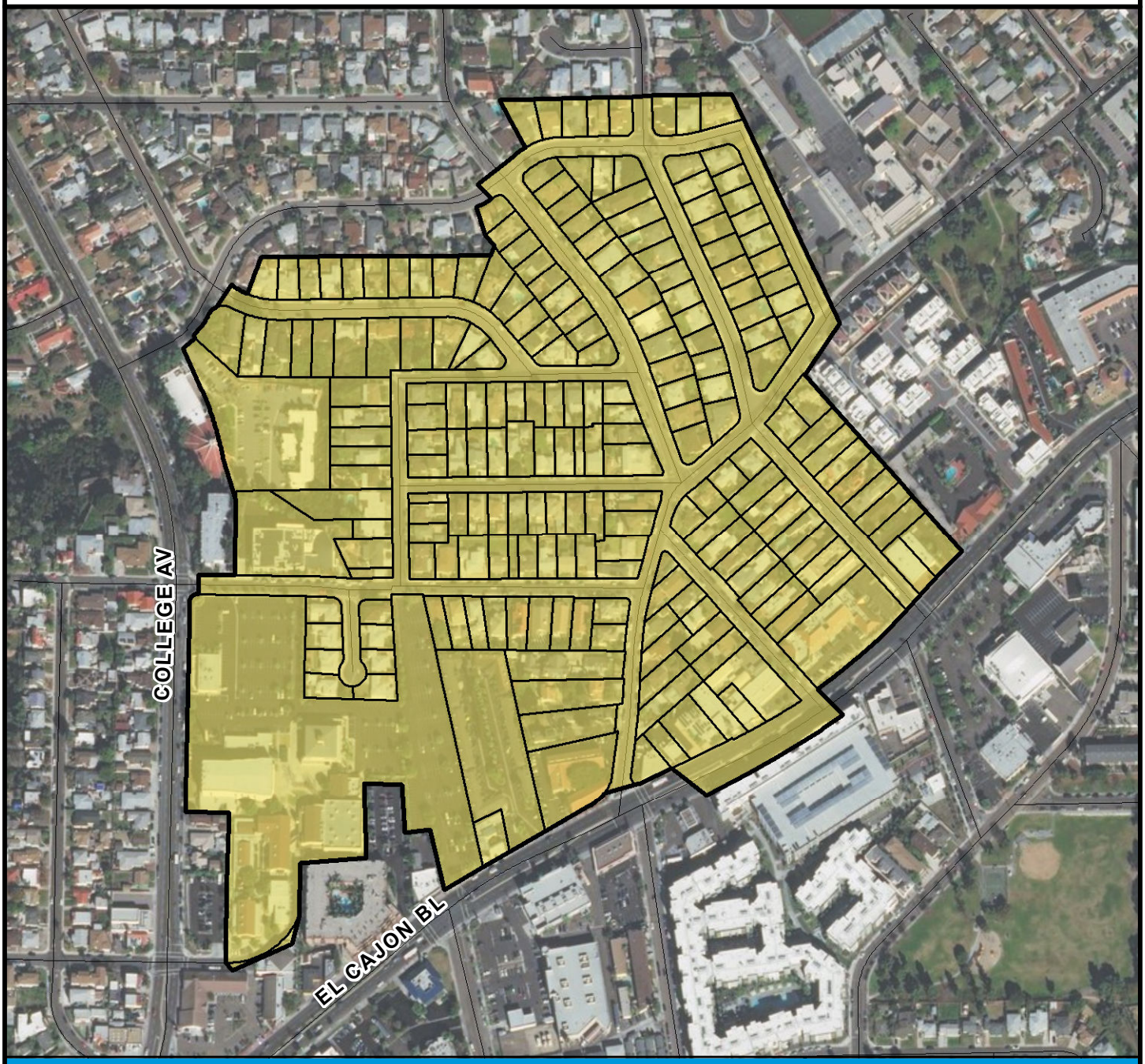

SURCHARGE PROJECT
CLGE-03: COLLEGE EAST 03

BOUNDARY LEGEND

Project Boundary

Parcel Boundaries

N

PROJECT DATA

TRENCH LENGTH:	8,703 FT
SERVICE DROPS:	220
POWER POLE REMOVAL:	86
TRANSFORMER COUNT:	26
ESTIMATED COST:	$ 7,437,352

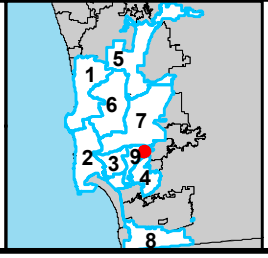

SanGIS
THIS MAP/DATA IS PROVIDED WITHOUT WARRANTY OF ANY KIND, EITHER EXPRESSED OR IMPLIED, INCLUDING BUT NOT LIMITED TO, THE IMPLIED WARRANTIES OF MERCHANTABILITY AND FITNESS FOR A PARTICULAR PURPOSE.

COUNCIL DISTRICT 9
NEIGHBORHOOD: COLLEGE EAST
PLANNING COMMUNITY: COLLEGE AREA

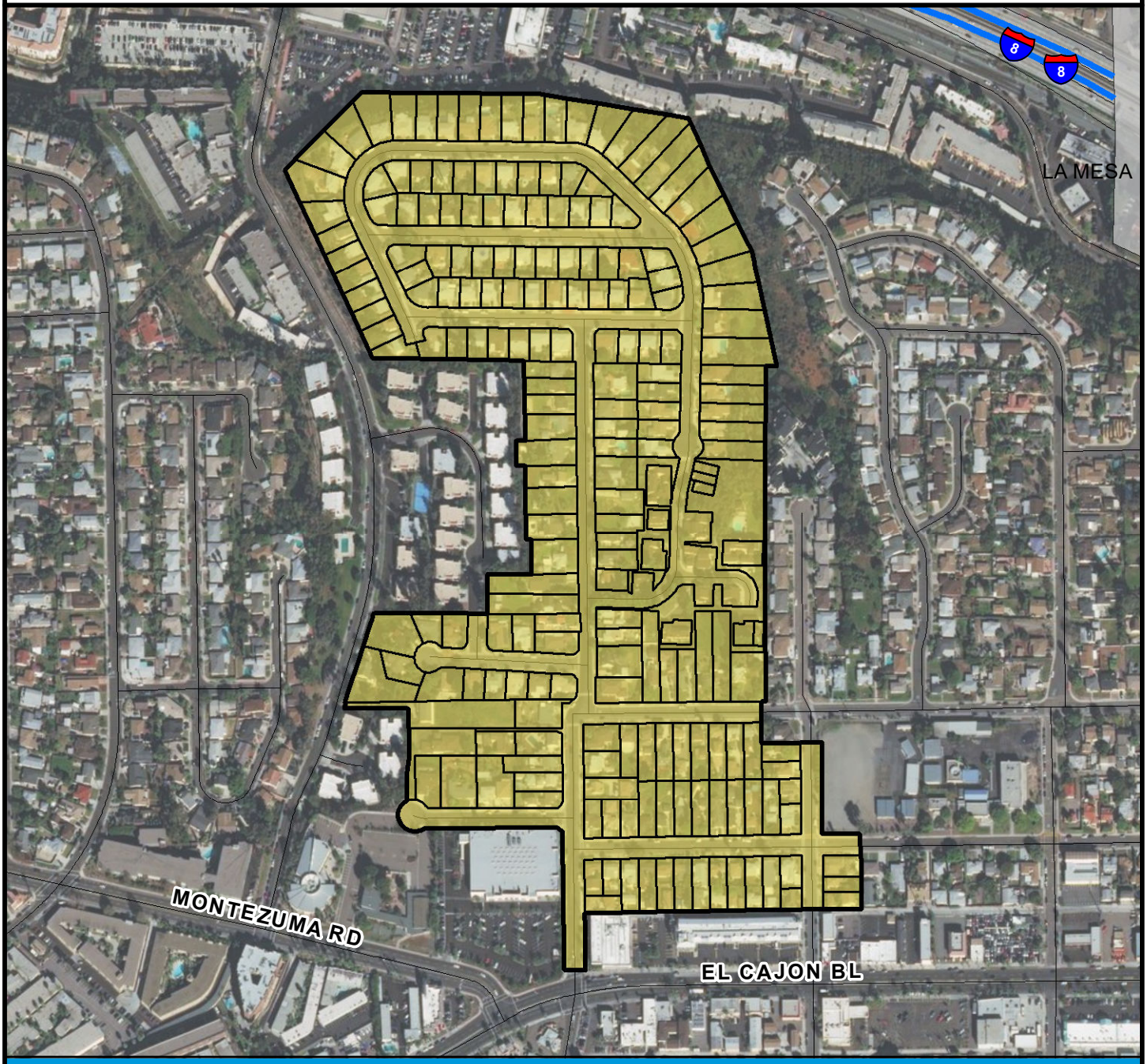

SURCHARGE PROJECT
CLGE-04: COLLEGE EAST 04

BOUNDARY LEGEND

Project Boundary

Parcel Boundaries

N

PROJECT DATA

TRENCH LENGTH:	8,514 FT
SERVICE DROPS:	208
POWER POLE REMOVAL:	72
TRANSFORMER COUNT:	18
ESTIMATED COST:	$ 6,886,916

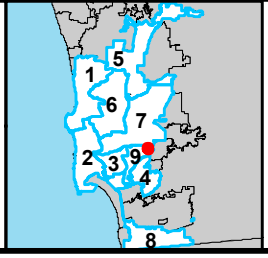

SanGIS
THIS MAP/DATA IS PROVIDED WITHOUT WARRANTY OF ANY KIND, EITHER EXPRESSED OR IMPLIED, INCLUDING BUT NOT LIMITED TO, THE IMPLIED WARRANTIES OF MERCHANTABILITY AND FITNESS FOR A PARTICULAR PURPOSE.

COUNCIL DISTRICT 9
NEIGHBORHOOD: COLLEGE EAST
PLANNING COMMUNITY: COLLEGE AREA

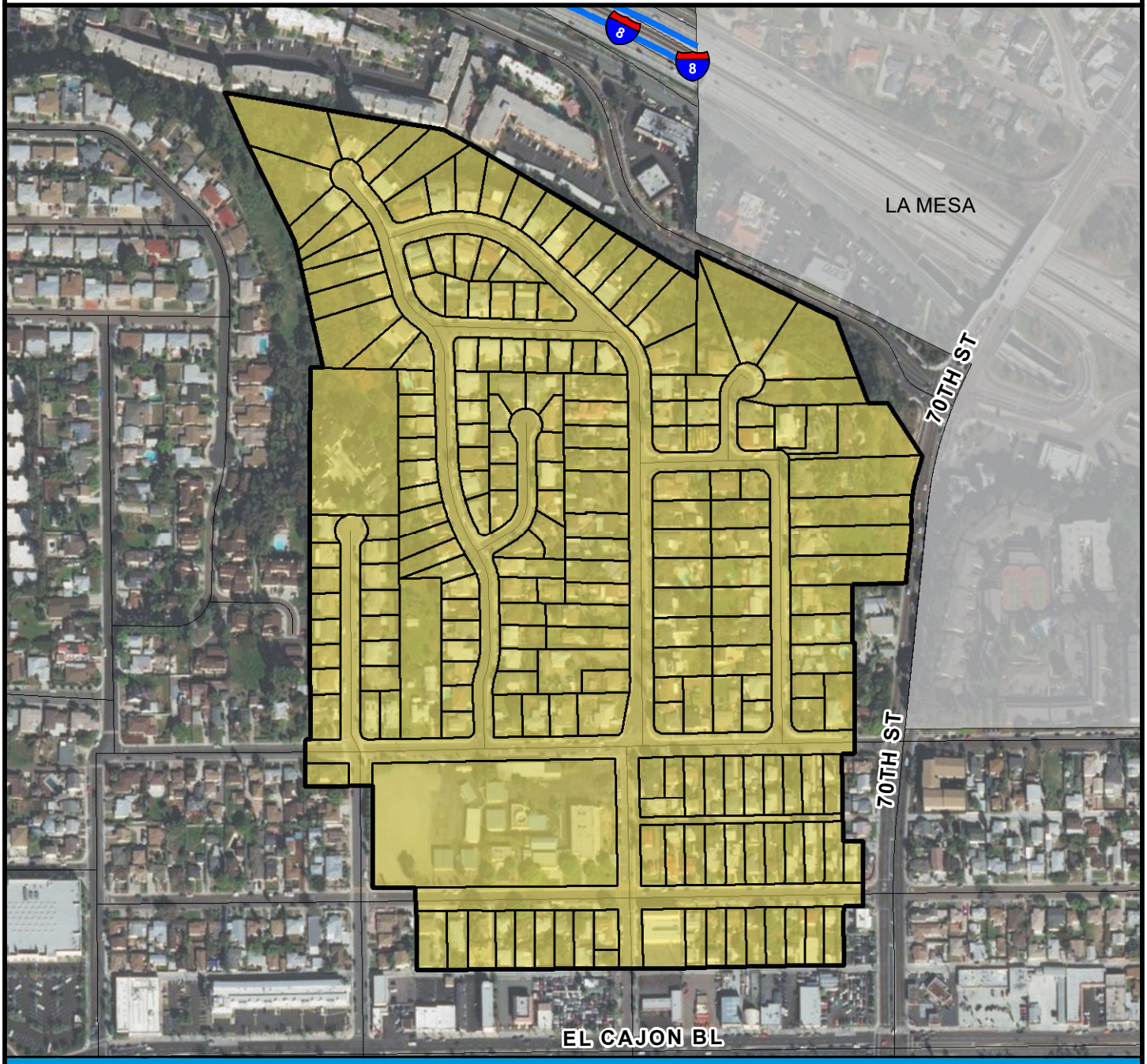

SURCHARGE PROJECT
CLGE-05: COLLEGE EAST 05

BOUNDARY LEGEND

Project Boundary

Parcel Boundaries

N

PROJECT DATA

TRENCH LENGTH:	9,535 FT
SERVICE DROPS:	211
POWER POLE REMOVAL:	88
TRANSFORMER COUNT:	20
ESTIMATED COST:	$ 7,456,853

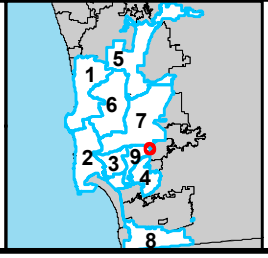

SanGIS
THIS MAP/DATA IS PROVIDED WITHOUT WARRANTY OF ANY KIND, EITHER EXPRESSED OR IMPLIED, INCLUDING BUT NOT LIMITED TO, THE IMPLIED WARRANTIES OF MERCHANTABILITY AND FITNESS FOR A PARTICULAR PURPOSE.

COUNCIL DISTRICT 9
NEIGHBORHOOD: COLLEGE EAST
PLANNING COMMUNITY: COLLEGE AREA



SURCHARGE PROJECT
CLGE-S1: COLLEGE EAST SEGMENT 01

BOUNDARY LEGEND

Project Boundary

Parcel Boundaries

N

PROJECT DATA

TRENCH LENGTH:	2,553 FT
SERVICE DROPS:	1
POWER POLE REMOVAL:	12
TRANSFORMER COUNT:	4
ESTIMATED COST:	$ 1,475,447

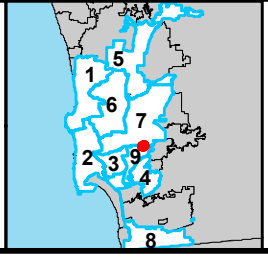

SanGIS
THIS MAP/DATA IS PROVIDED WITHOUT WARRANTY OF ANY KIND, EITHER EXPRESSED OR IMPLIED, INCLUDING BUT NOT LIMITED TO, THE IMPLIED WARRANTIES OF MERCHANTABILITY AND FITNESS FOR A PARTICULAR PURPOSE.

COUNCIL DISTRICT 9
NEIGHBORHOOD: COLLEGE WEST
KEYED MAP

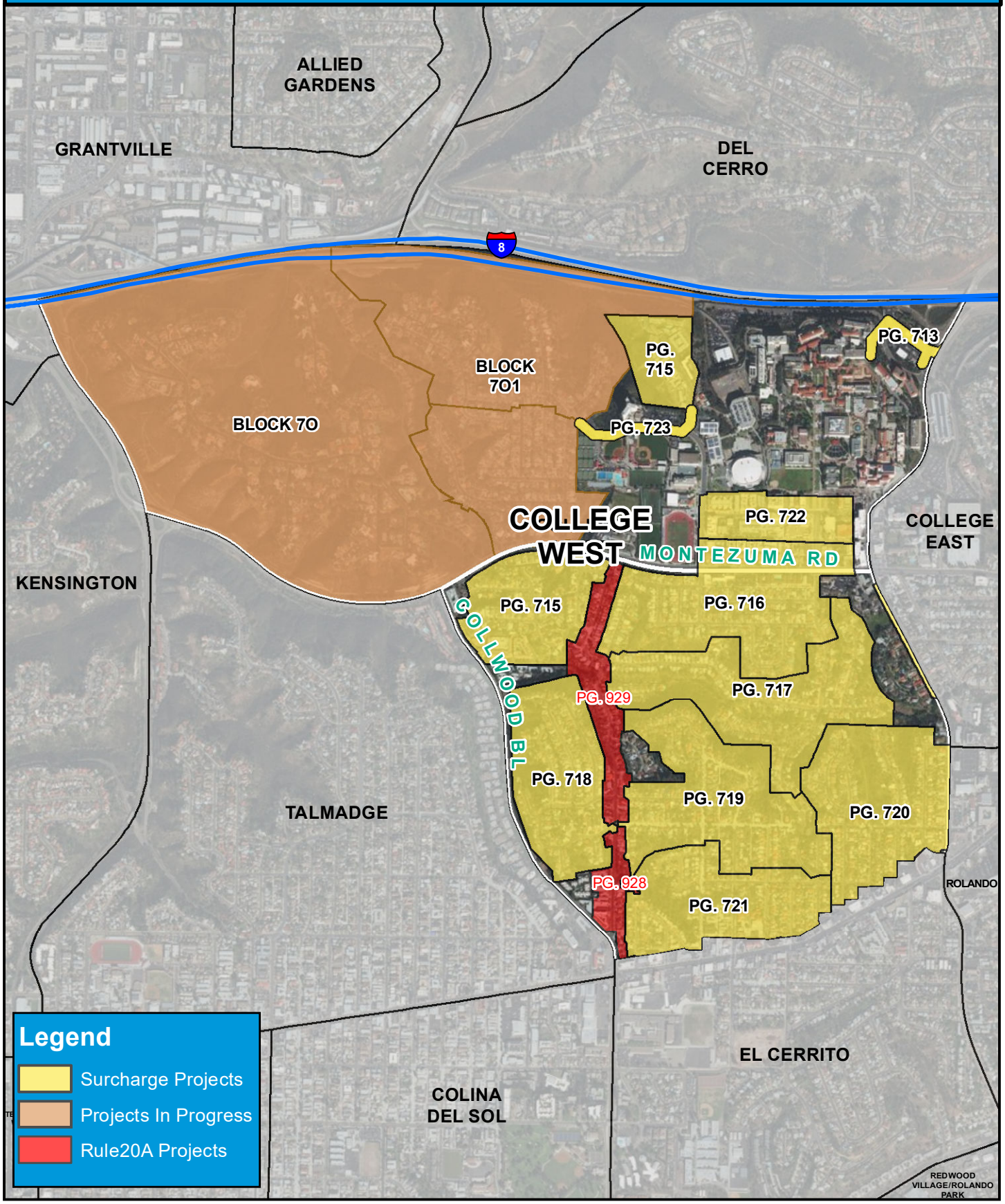

COUNCIL DISTRICT 9
NEIGHBORHOOD: COLLEGE WEST
PLANNING COMMUNITY: COLLEGE AREA

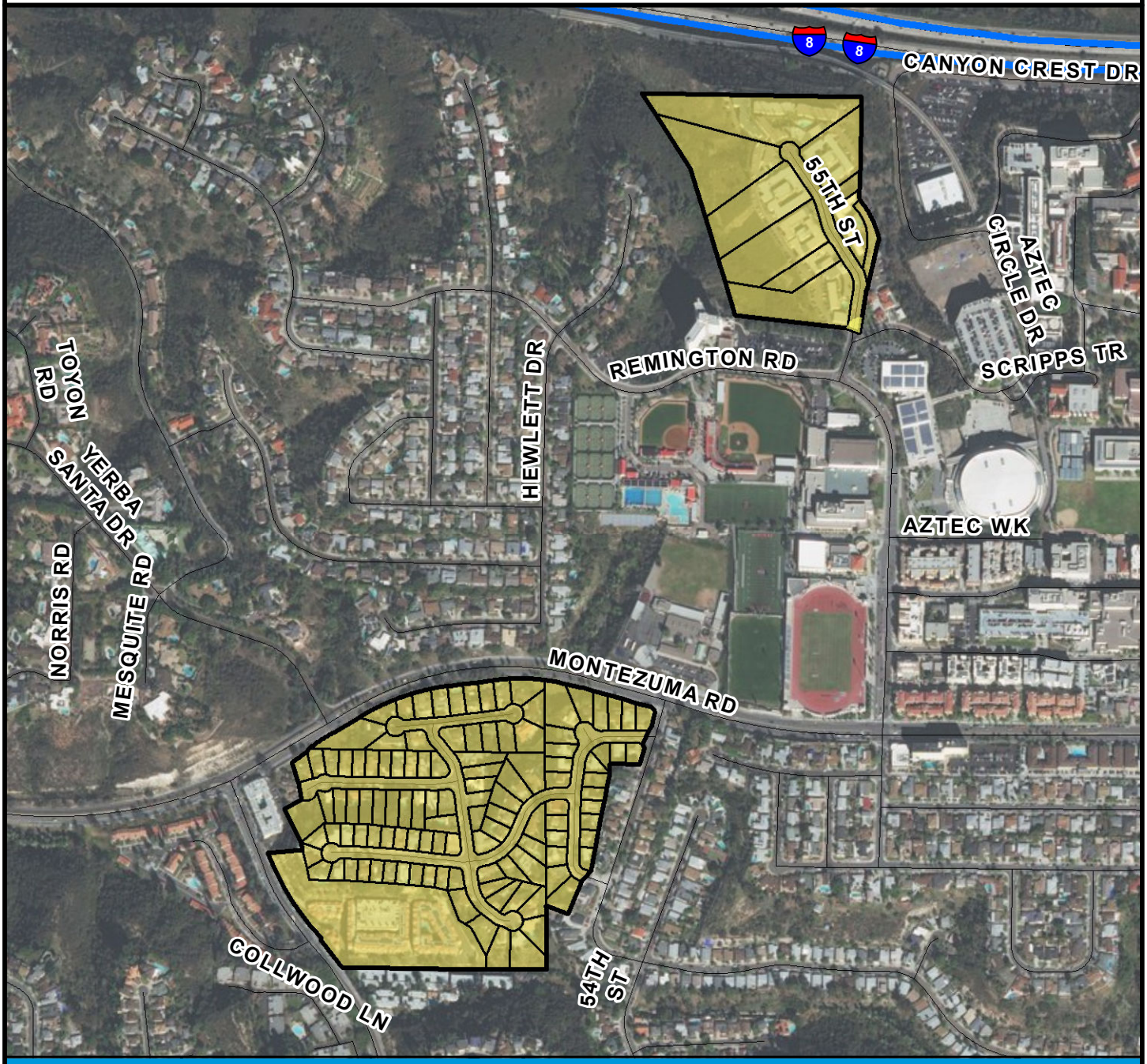

SURCHARGE PROJECT
CLGW-01: COLLEGE WEST 01

BOUNDARY LEGEND

- Project Boundary
- Parcel Boundaries

N

PROJECT DATA

TRENCH LENGTH:	6,924 FT
SERVICE DROPS:	124
POWER POLE REMOVAL:	59
TRANSFORMER COUNT:	19
ESTIMATED COST:	$ 5,318,340

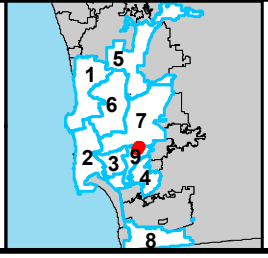

SanGIS
THIS MAP/DATA IS PROVIDED WITHOUT WARRANTY OF ANY KIND, EITHER EXPRESSED OR IMPLIED, INCLUDING BUT NOT LIMITED TO, THE IMPLIED WARRANTIES OF MERCHANTABILITY AND FITNESS FOR A PARTICULAR PURPOSE.

COUNCIL DISTRICT 9
NEIGHBORHOOD: COLLEGE WEST
PLANNING COMMUNITY: COLLEGE AREA



SURCHARGE PROJECT
CLGW-02: COLLEGE WEST 02

BOUNDARY LEGEND

Project Boundary

Parcel Boundaries

N

PROJECT DATA

TRENCH LENGTH:	10,284 FT
SERVICE DROPS:	218
POWER POLE REMOVAL:	90
TRANSFORMER COUNT:	26
ESTIMATED COST:	$ 8,103,816

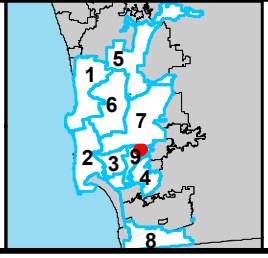

SanGIS
THIS MAP/DATA IS PROVIDED WITHOUT WARRANTY OF ANY KIND, EITHER EXPRESSED OR IMPLIED, INCLUDING BUT NOT LIMITED TO, THE IMPLIED WARRANTIES OF MERCHANTABILITY AND FITNESS FOR A PARTICULAR PURPOSE.

COUNCIL DISTRICT 9
NEIGHBORHOOD: COLLEGE WEST
PLANNING COMMUNITY: COLLEGE AREA

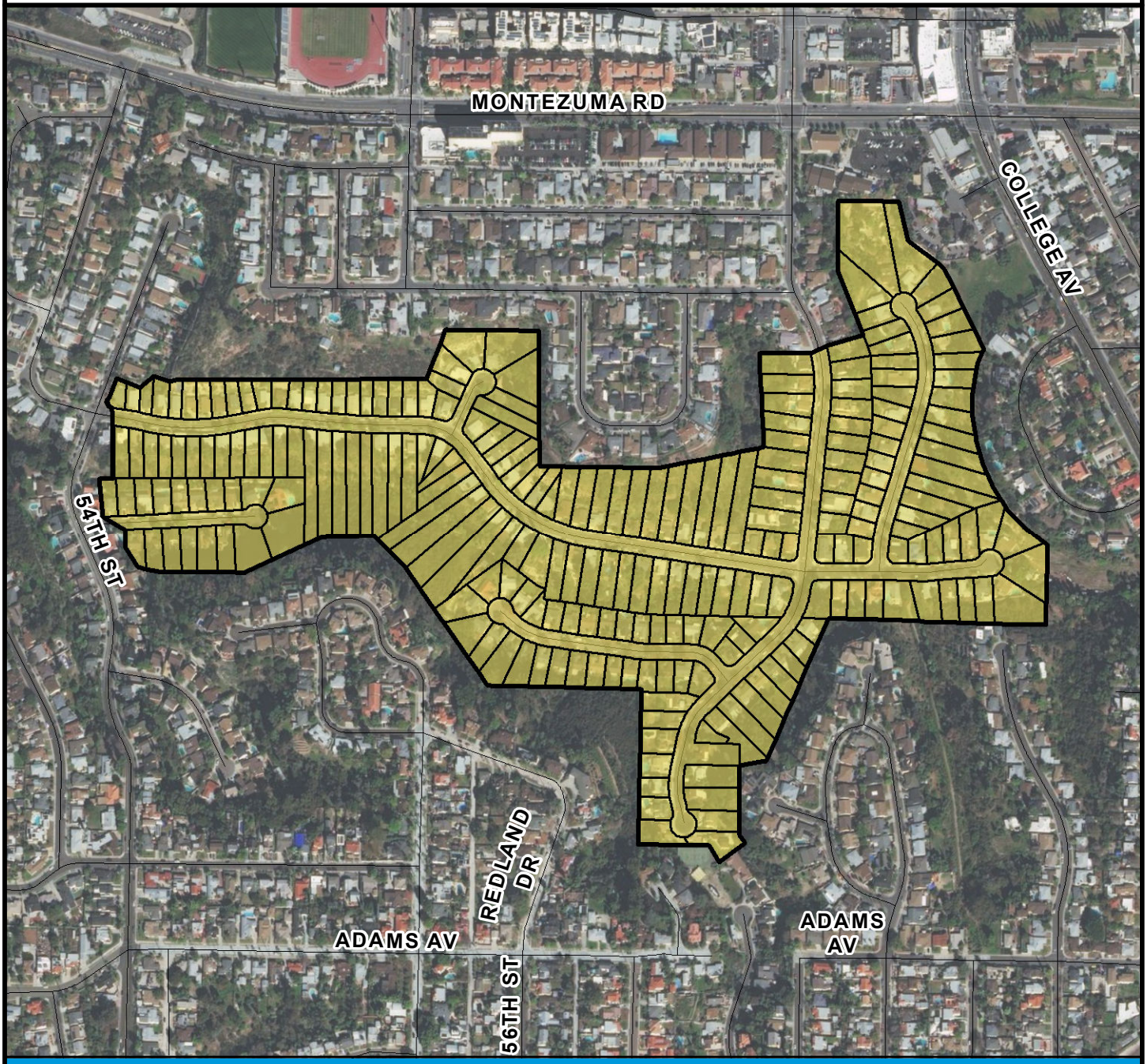

SURCHARGE PROJECT
CLGW-03: COLLEGE WEST 03

BOUNDARY LEGEND

- Project Boundary
- Parcel Boundaries

N

PROJECT DATA

TRENCH LENGTH:	8,770 FT
SERVICE DROPS:	240
POWER POLE REMOVAL:	67
TRANSFORMER COUNT:	20
ESTIMATED COST:	$ 7,373,738

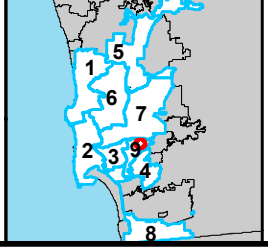

SanGIS
THIS MAP/DATA IS PROVIDED WITHOUT WARRANTY OF ANY KIND, EITHER EXPRESSED OR IMPLIED, INCLUDING BUT NOT LIMITED TO, THE IMPLIED WARRANTIES OF MERCHANTABILITY AND FITNESS FOR A PARTICULAR PURPOSE.

COUNCIL DISTRICT 9
NEIGHBORHOOD: COLLEGE WEST
PLANNING COMMUNITY: COLLEGE AREA

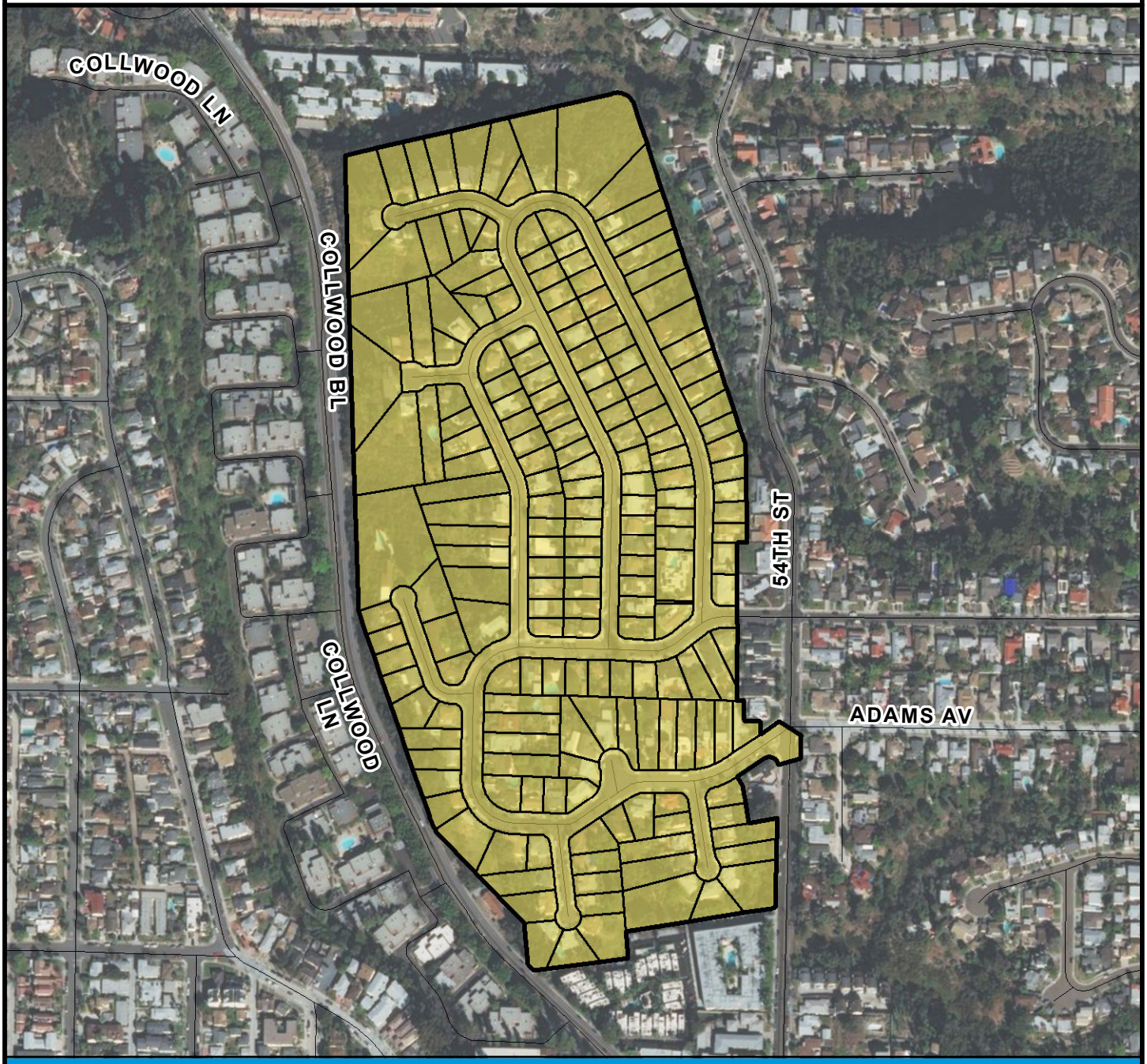

SURCHARGE PROJECT
CLGW-04: COLLEGE WEST 04

BOUNDARY LEGEND

Project Boundary

Parcel Boundaries

N

PROJECT DATA

TRENCH LENGTH:	7,352 FT
SERVICE DROPS:	192
POWER POLE REMOVAL:	61
TRANSFORMER COUNT:	16
ESTIMATED COST:	$ 6,099,608

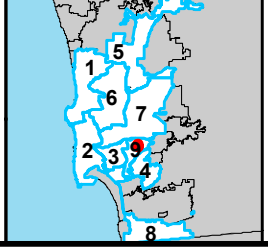

SanGIS
THIS MAP/DATA IS PROVIDED WITHOUT WARRANTY OF ANY KIND, EITHER EXPRESSED OR IMPLIED, INCLUDING BUT NOT LIMITED TO, THE IMPLIED WARRANTIES OF MERCHANTABILITY AND FITNESS FOR A PARTICULAR PURPOSE.

COUNCIL DISTRICT 9
NEIGHBORHOOD: COLLEGE WEST
PLANNING COMMUNITY: COLLEGE AREA

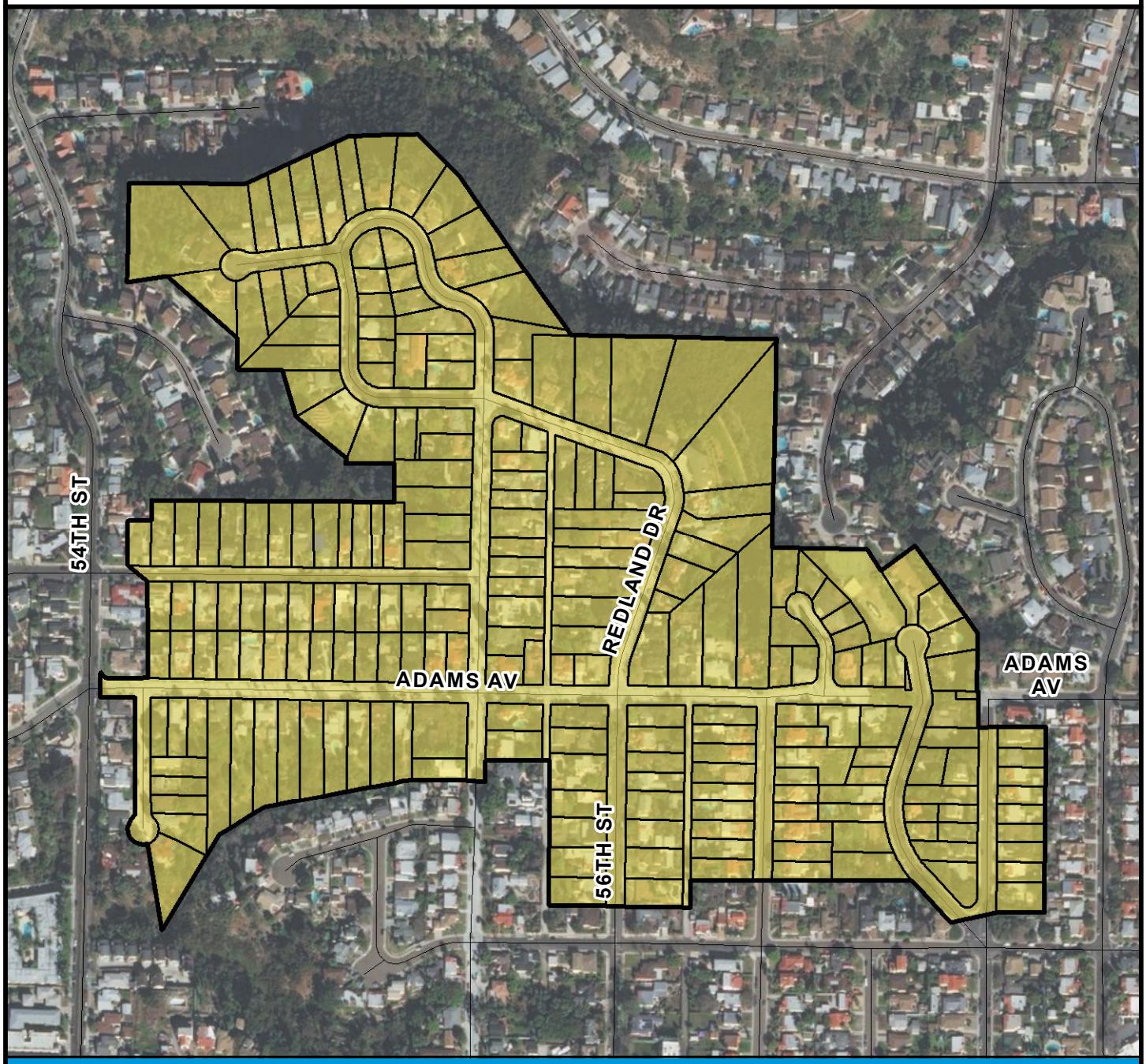

SURCHARGE PROJECT
CLGW-05: COLLEGE WEST 05

BOUNDARY LEGEND

N

Project Boundary

Parcel Boundaries

PROJECT DATA

TRENCH LENGTH:	10,168 FT
SERVICE DROPS:	226
POWER POLE REMOVAL:	80
TRANSFORMER COUNT:	24
ESTIMATED COST:	$ 7,996,747

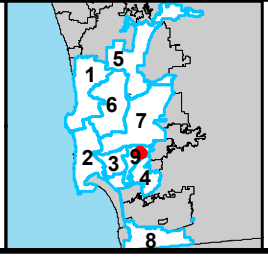

SanGIS
THIS MAP/DATA IS PROVIDED WITHOUT WARRANTY OF ANY KIND, EITHER EXPRESSED OR IMPLIED, INCLUDING BUT NOT LIMITED TO, THE IMPLIED WARRANTIES OF MERCHANTABILITY AND FITNESS FOR A PARTICULAR PURPOSE.

COUNCIL DISTRICT 9
NEIGHBORHOOD: COLLEGE WEST
PLANNING COMMUNITY: COLLEGE AREA

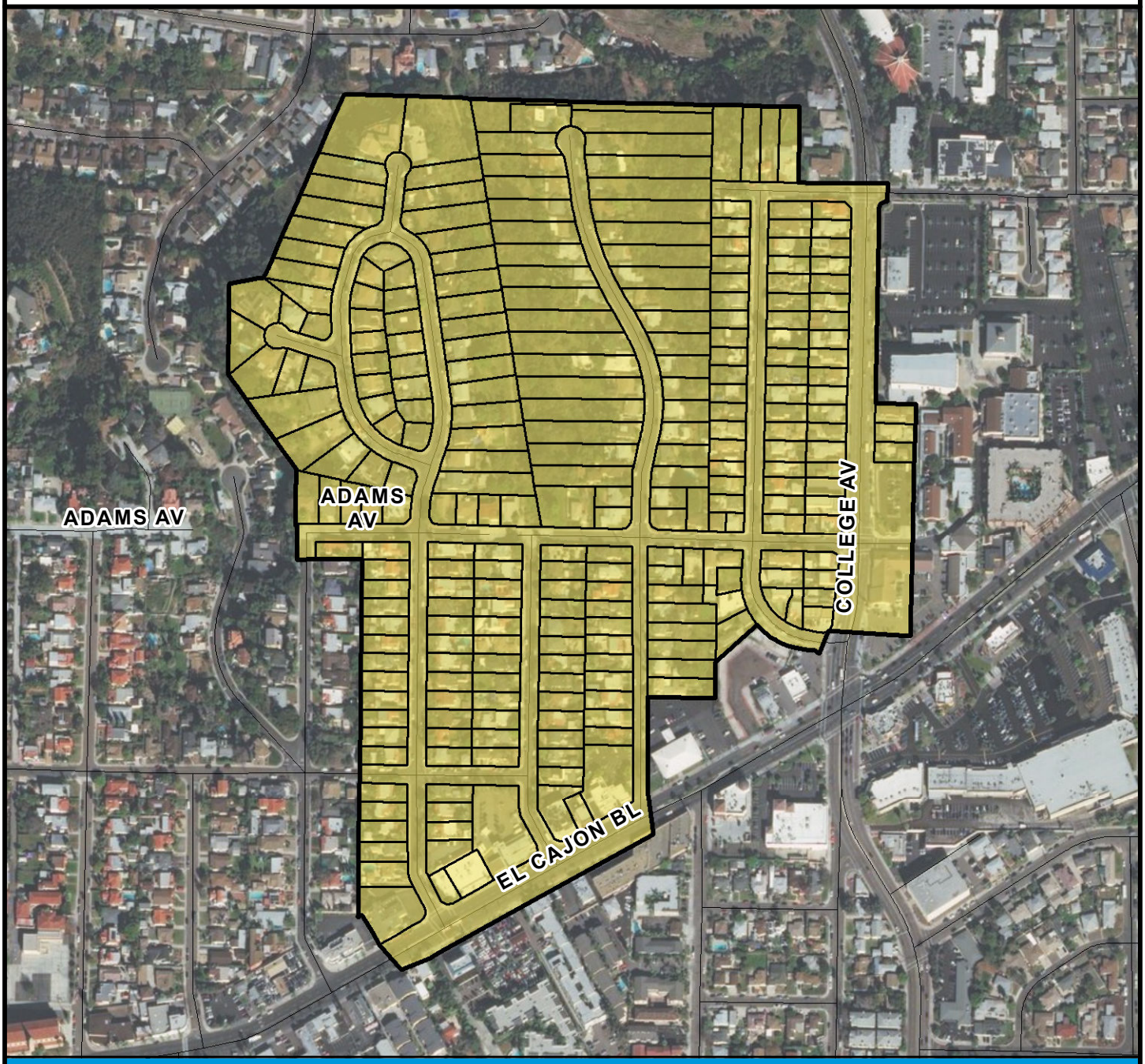

SURCHARGE PROJECT
CLGW-06: COLLEGE WEST 06

BOUNDARY LEGEND

Project Boundary

Parcel Boundaries

N

PROJECT DATA

TRENCH LENGTH:	11,274 FT
SERVICE DROPS:	262
POWER POLE REMOVAL:	102
TRANSFORMER COUNT:	27
ESTIMATED COST:	$ 9,146,826

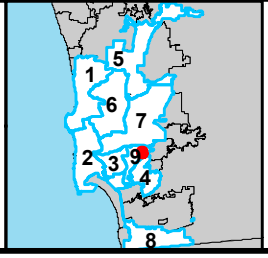

SanGIS
THIS MAP/DATA IS PROVIDED WITHOUT WARRANTY OF ANY KIND, EITHER EXPRESSED OR IMPLIED, INCLUDING BUT NOT LIMITED TO, THE IMPLIED WARRANTIES OF MERCHANTABILITY AND FITNESS FOR A PARTICULAR PURPOSE.

COUNCIL DISTRICT 9
NEIGHBORHOOD: COLLEGE WEST
PLANNING COMMUNITY: COLLEGE AREA

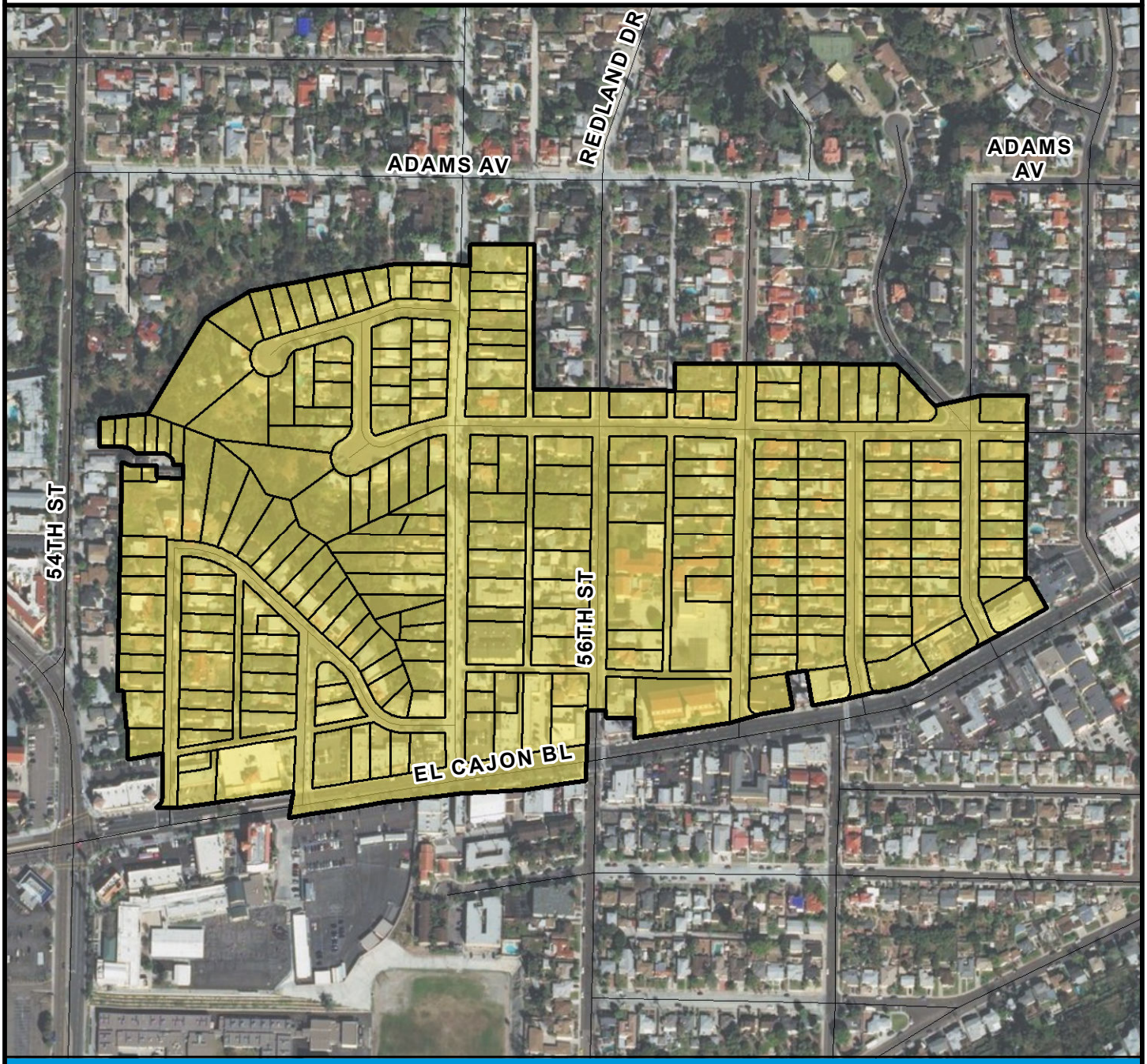

SURCHARGE PROJECT
CLGW-07: COLLEGE WEST 07

BOUNDARY LEGEND

Project Boundary

Parcel Boundaries

N

PROJECT DATA

TRENCH LENGTH:	11,213 FT
SERVICE DROPS:	228
POWER POLE REMOVAL:	102
TRANSFORMER COUNT:	26
ESTIMATED COST:	$ 8,724,687

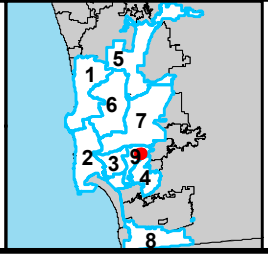

SanGIS
THIS MAP/DATA IS PROVIDED WITHOUT WARRANTY OF ANY KIND, EITHER EXPRESSED OR IMPLIED, INCLUDING BUT NOT LIMITED TO, THE IMPLIED WARRANTIES OF MERCHANTABILITY AND FITNESS FOR A PARTICULAR PURPOSE.

COUNCIL DISTRICT 9
NEIGHBORHOOD: COLLEGE WEST
PLANNING COMMUNITY: COLLEGE AREA

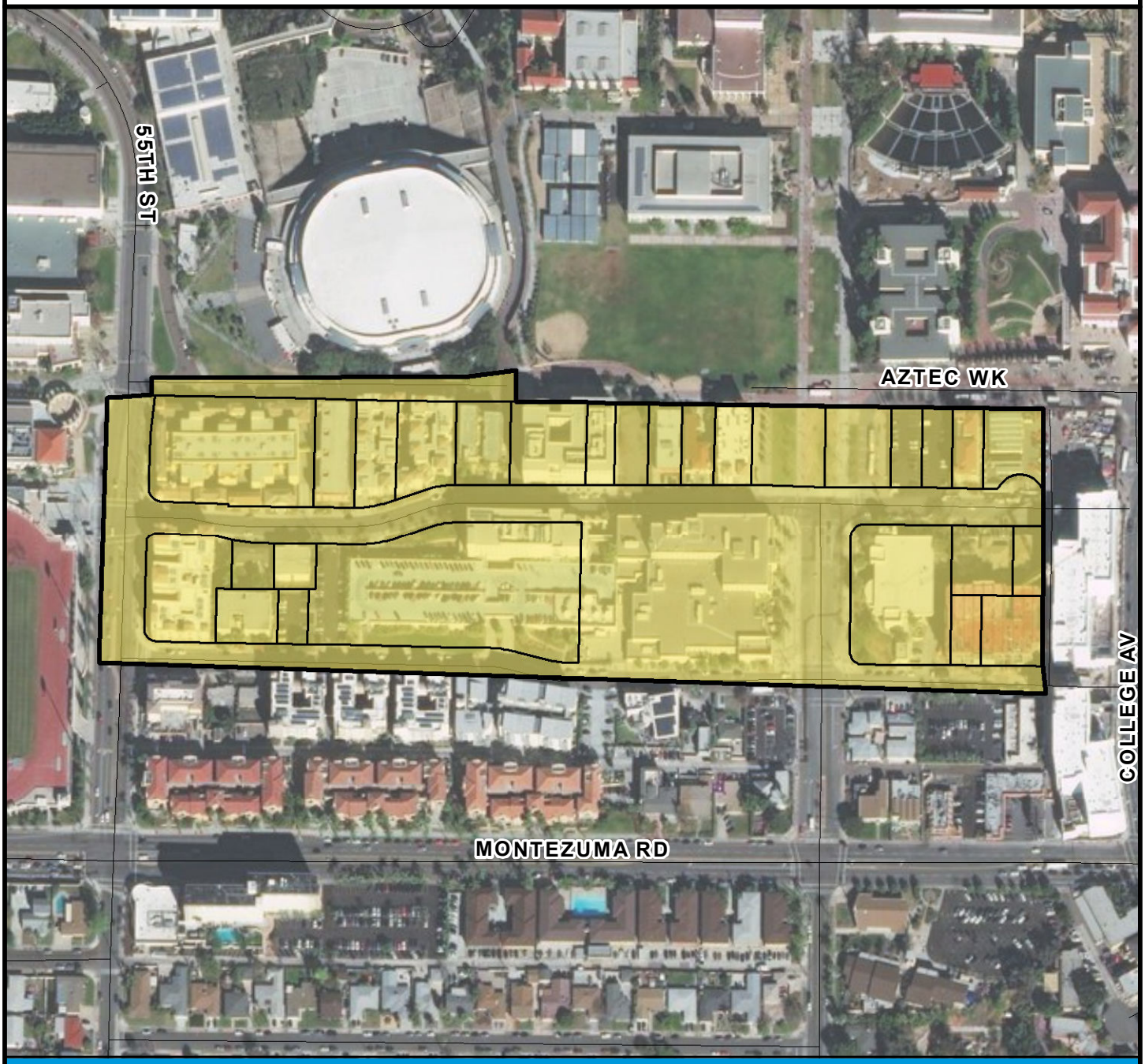

SURCHARGE PROJECT
CLGW-08: COLLEGE WEST 08

BOUNDARY LEGEND

Project Boundary

Parcel Boundaries

N

PROJECT DATA

TRENCH LENGTH:	1,214 FT
SERVICE DROPS:	28
POWER POLE REMOVAL:	16
TRANSFORMER COUNT:	2
ESTIMATED COST:	$ 1,159,309

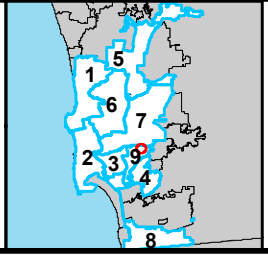

SanGIS
THIS MAP/DATA IS PROVIDED WITHOUT WARRANTY OF ANY KIND, EITHER EXPRESSED OR IMPLIED, INCLUDING BUT NOT LIMITED TO, THE IMPLIED WARRANTIES OF MERCHANTABILITY AND FITNESS FOR A PARTICULAR PURPOSE.

COUNCIL DISTRICT 9
NEIGHBORHOOD: COLLEGE WEST
PLANNING COMMUNITY: COLLEGE AREA



SURCHARGE PROJECT
CLGW-S1: COLLEGE WEST SEGMENT 01

BOUNDARY LEGEND

Project Boundary

Parcel Boundaries

N

PROJECT DATA

TRENCH LENGTH:	1,659 FT
SERVICE DROPS:	0
POWER POLE REMOVAL:	12
TRANSFORMER COUNT:	2
ESTIMATED COST:	$ 1,013,947

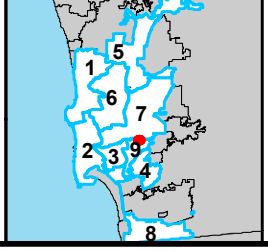

SanGIS

THIS MAP/DATA IS PROVIDED WITHOUT WARRANTY OF ANY KIND, EITHER EXPRESSED OR IMPLIED, INCLUDING BUT NOT LIMITED TO, THE IMPLIED WARRANTIES OF MERCHANTABILITY AND FITNESS FOR A PARTICULAR PURPOSE.

COUNCIL DISTRICT 9
NEIGHBORHOOD: CORRIDOR
KEYED MAP

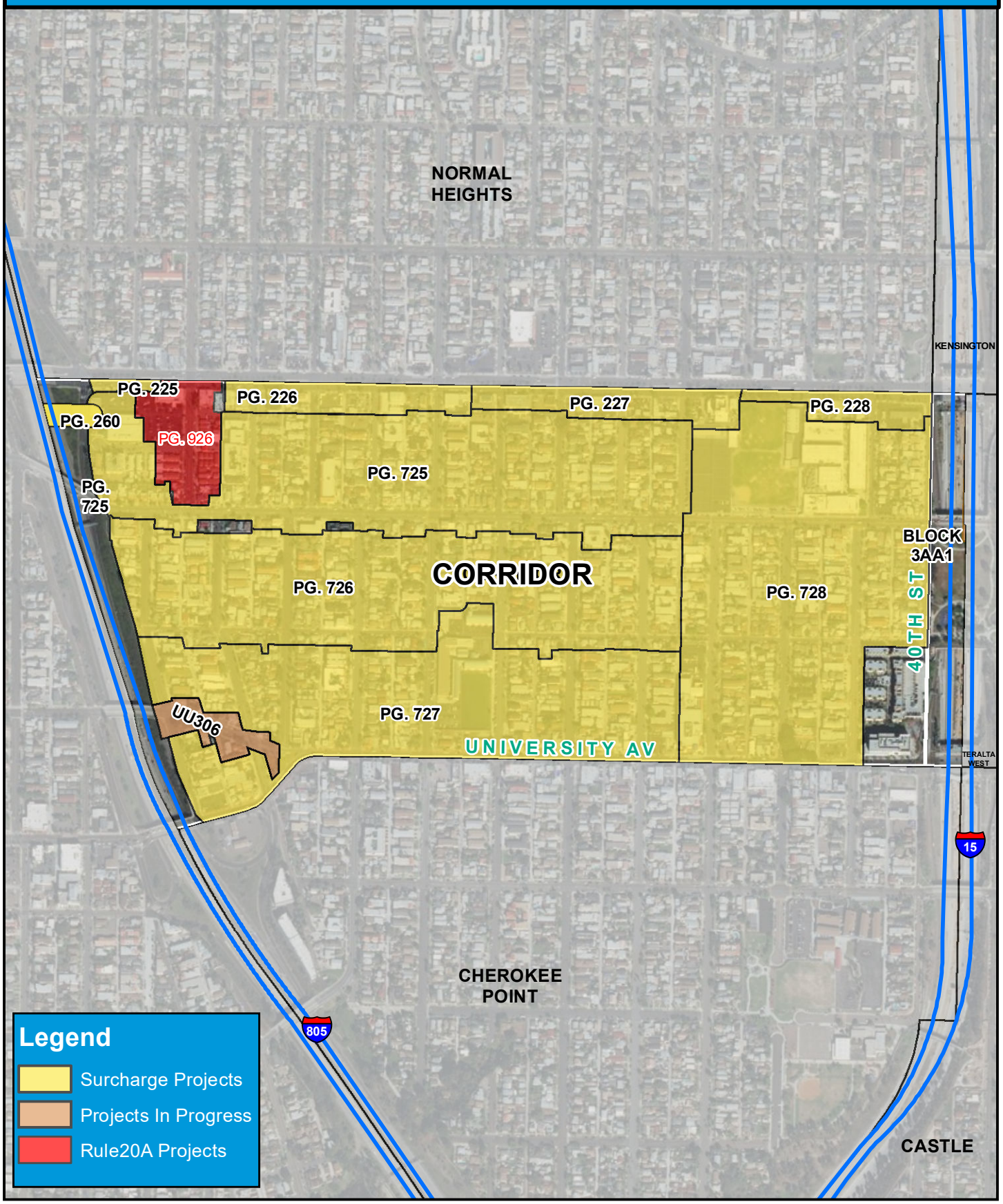

COUNCIL DISTRICT 9
NEIGHBORHOOD: CORRIDOR
PLANNING COMMUNITY: MID-CITY: CITY HEIGHTS

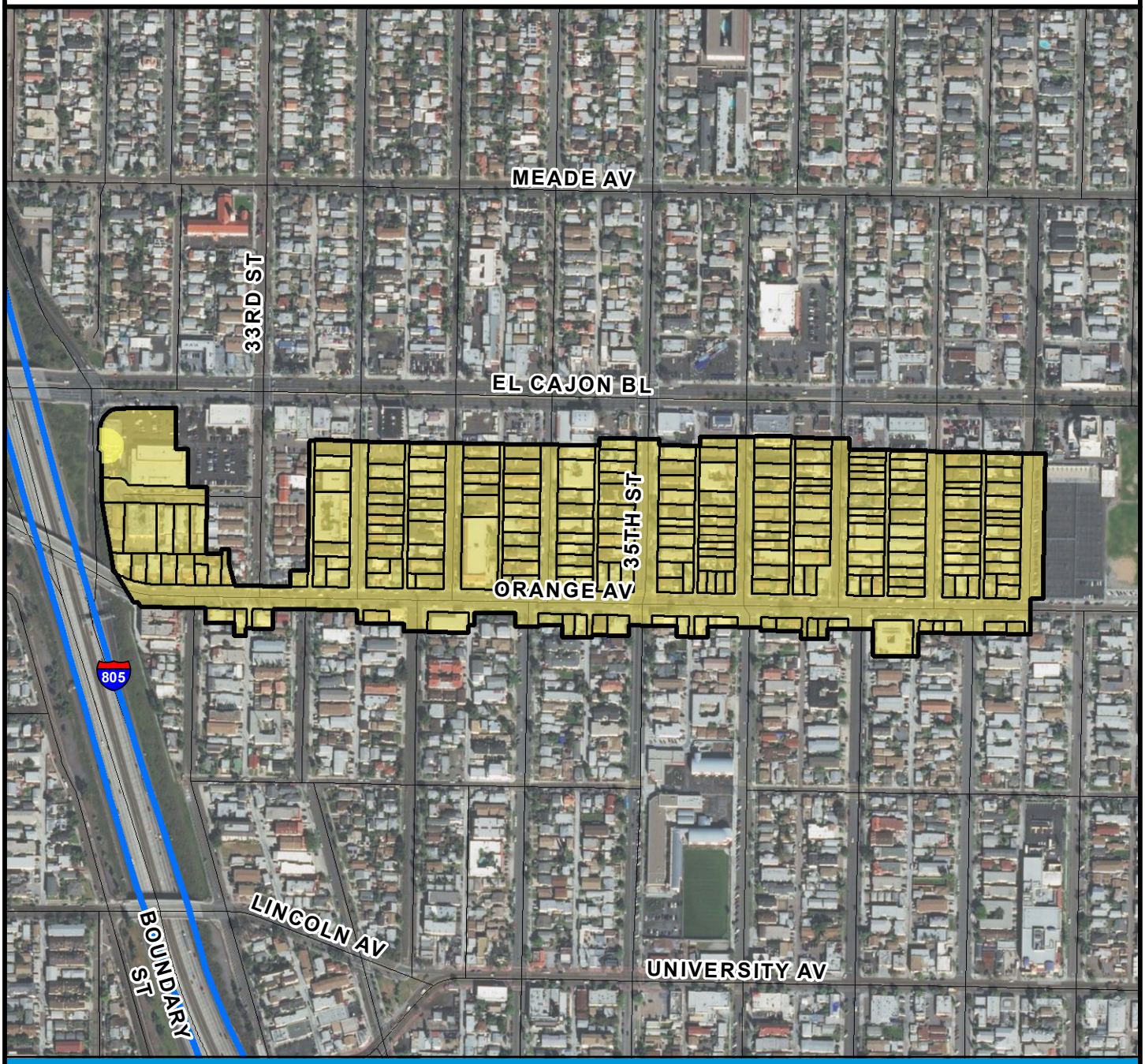

SURCHARGE PROJECT
CRDR-01: CORRIDOR 01

BOUNDARY LEGEND

Project Boundary

Parcel Boundaries

N

PROJECT DATA

TRENCH LENGTH:	4,092 FT
SERVICE DROPS:	214
POWER POLE REMOVAL:	52
TRANSFORMER COUNT:	12
ESTIMATED COST:	$ 4,875,887

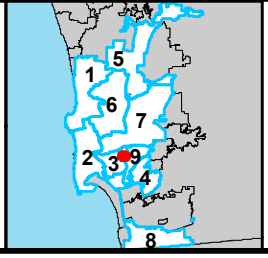

SanGIS
THIS MAP/DATA IS PROVIDED WITHOUT WARRANTY OF ANY KIND, EITHER EXPRESSED OR IMPLIED, INCLUDING BUT NOT LIMITED TO, THE IMPLIED WARRANTIES OF MERCHANTABILITY AND FITNESS FOR A PARTICULAR PURPOSE.

COUNCIL DISTRICT 9
NEIGHBORHOOD: CORRIDOR
PLANNING COMMUNITY: MID-CITY: CITY HEIGHTS

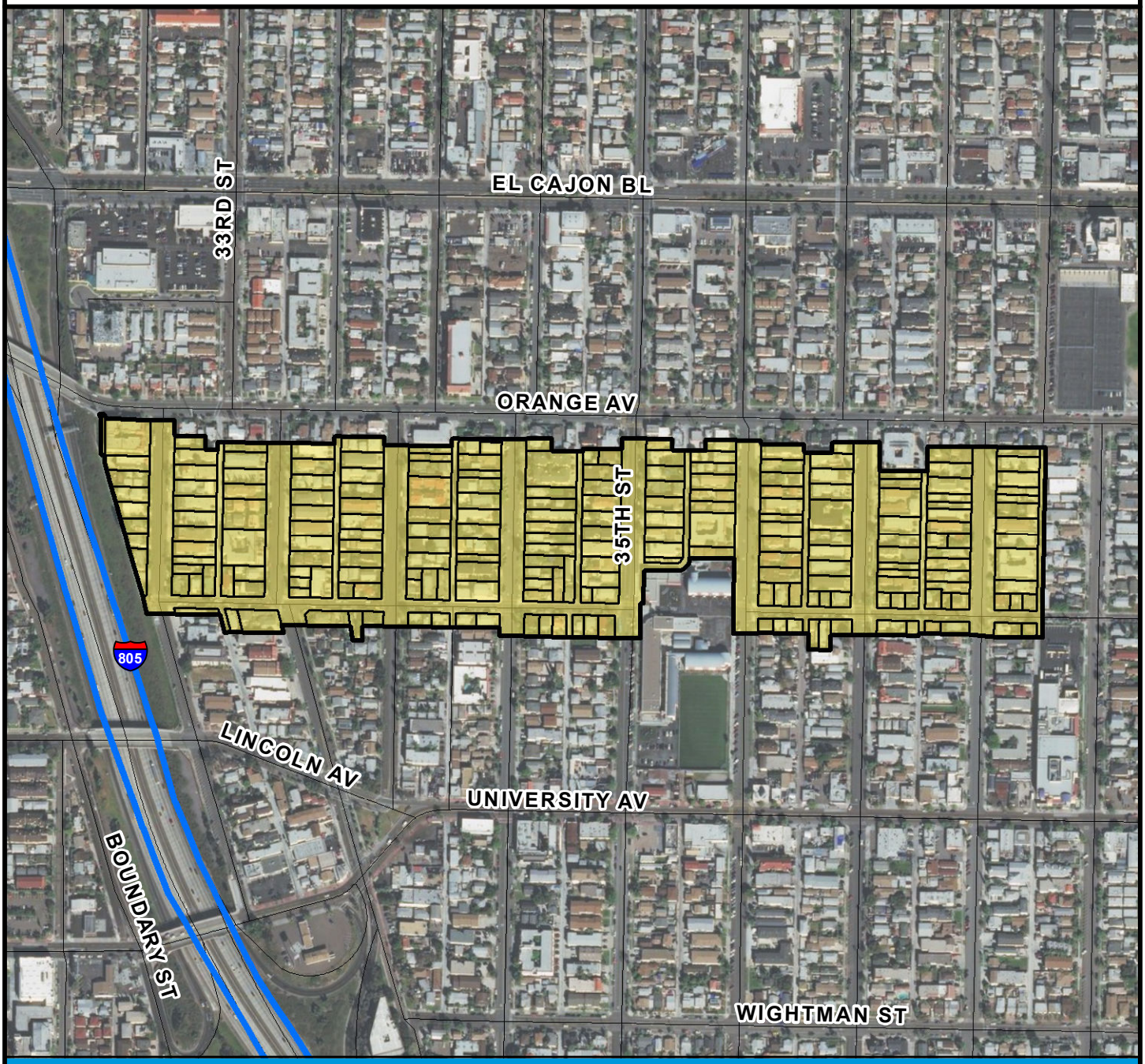

SURCHARGE PROJECT
CRDR-02: CORRIDOR 02

BOUNDARY LEGEND

- Project Boundary
- Parcel Boundaries

N

PROJECT DATA

TRENCH LENGTH:	8,242 FT
SERVICE DROPS:	214
POWER POLE REMOVAL:	76
TRANSFORMER COUNT:	16
ESTIMATED COST:	$ 6,838,708

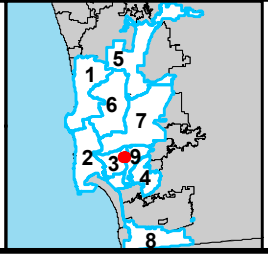

SanGIS
THIS MAP/DATA IS PROVIDED WITHOUT WARRANTY OF ANY KIND, EITHER EXPRESSED OR IMPLIED, INCLUDING BUT NOT LIMITED TO, THE IMPLIED WARRANTIES OF MERCHANTABILITY AND FITNESS FOR A PARTICULAR PURPOSE.

COUNCIL DISTRICT 9
NEIGHBORHOOD: CORRIDOR
PLANNING COMMUNITY: MID-CITY: CITY HEIGHTS

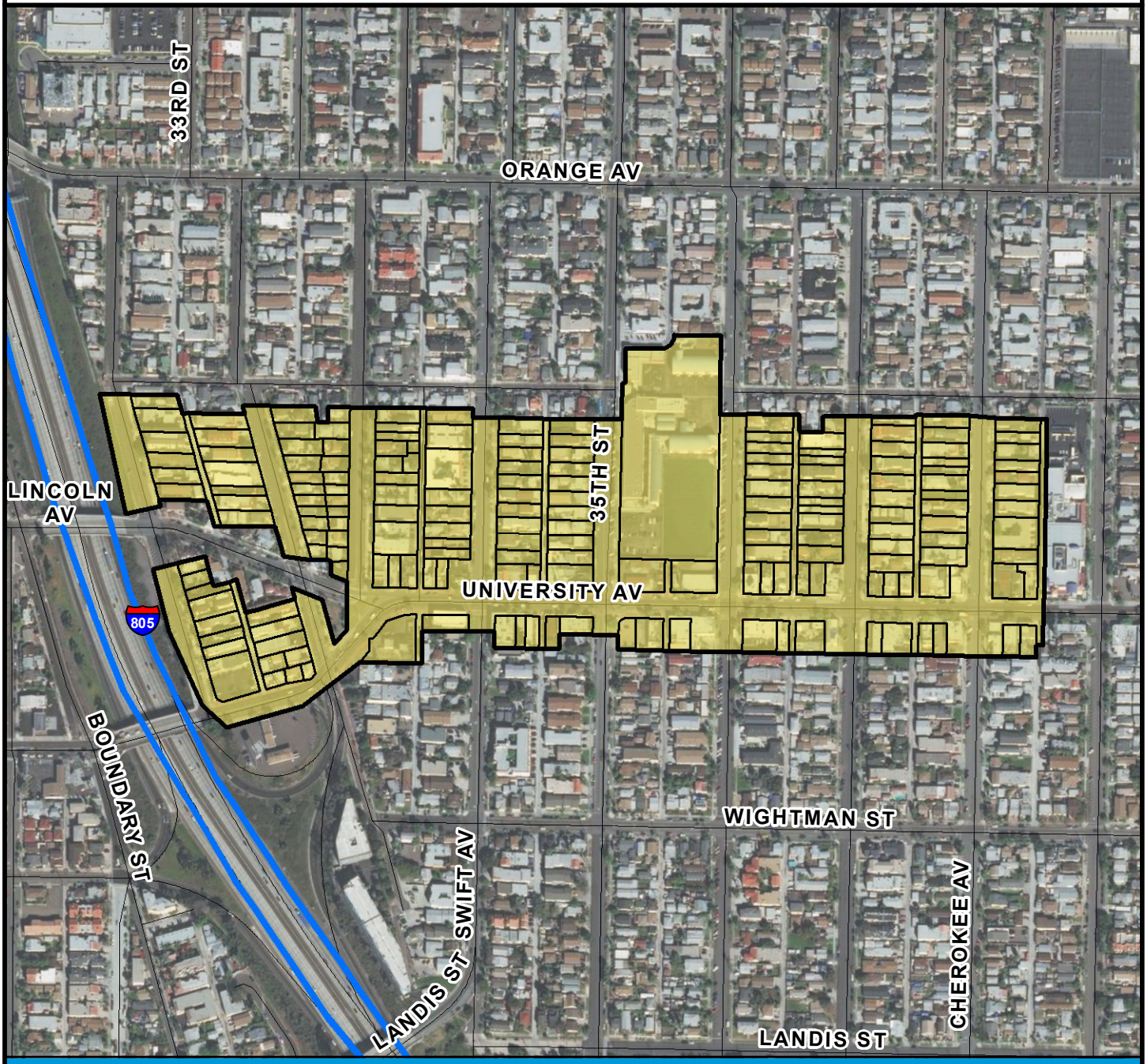

SURCHARGE PROJECT
CRDR-03: CORRIDOR 03

BOUNDARY LEGEND

- Project Boundary
- Parcel Boundaries

N

PROJECT DATA

TRENCH LENGTH:	4,841 FT
SERVICE DROPS:	183
POWER POLE REMOVAL:	59
TRANSFORMER COUNT:	18
ESTIMATED COST:	$ 5,036,062

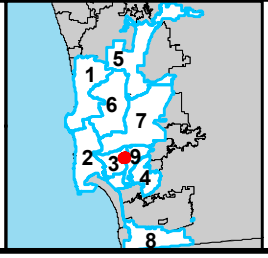

SanGIS
THIS MAP/DATA IS PROVIDED WITHOUT WARRANTY OF ANY KIND, EITHER EXPRESSED OR IMPLIED, INCLUDING BUT NOT LIMITED TO, THE IMPLIED WARRANTIES OF MERCHANTABILITY AND FITNESS FOR A PARTICULAR PURPOSE.

COUNCIL DISTRICT 9
NEIGHBORHOOD: CORRIDOR
PLANNING COMMUNITY: MID-CITY: CITY HEIGHTS

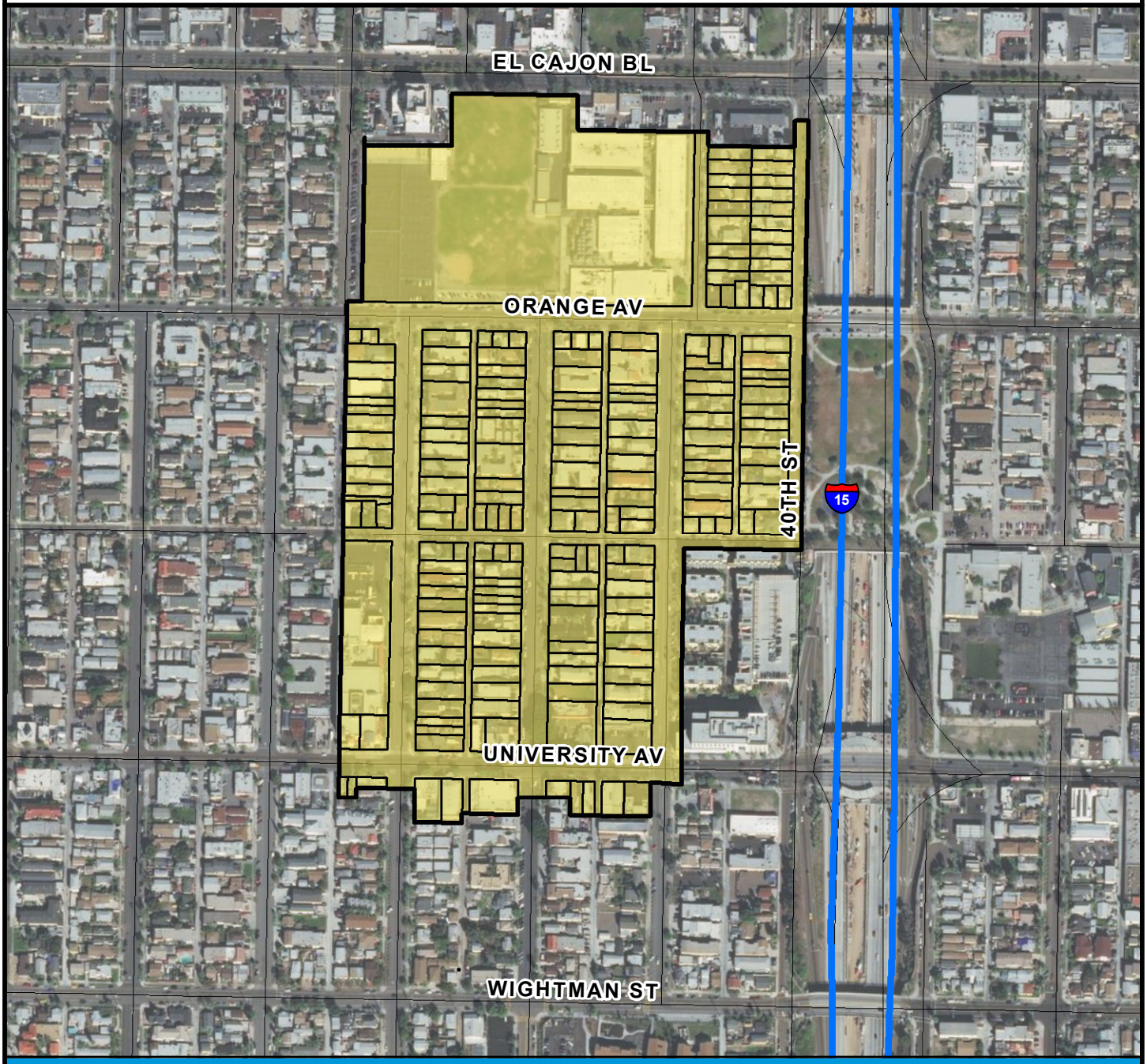

SURCHARGE PROJECT
CRDR-04: CORRIDOR 04

BOUNDARY LEGEND

Project Boundary

Parcel Boundaries

N

PROJECT DATA

TRENCH LENGTH:	4,514 FT
SERVICE DROPS:	198
POWER POLE REMOVAL:	51
TRANSFORMER COUNT:	14
ESTIMATED COST:	$ 4,916,958

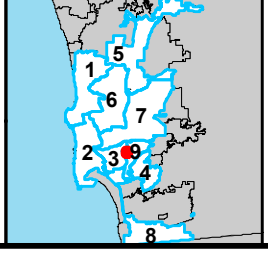

SanGIS
THIS MAP/DATA IS PROVIDED WITHOUT WARRANTY OF ANY KIND, EITHER EXPRESSED OR IMPLIED, INCLUDING BUT NOT LIMITED TO, THE IMPLIED WARRANTIES OF MERCHANTABILITY AND FITNESS FOR A PARTICULAR PURPOSE.

COUNCIL DISTRICT 9
NEIGHBORHOOD: EL CERRITO
KEYED MAP

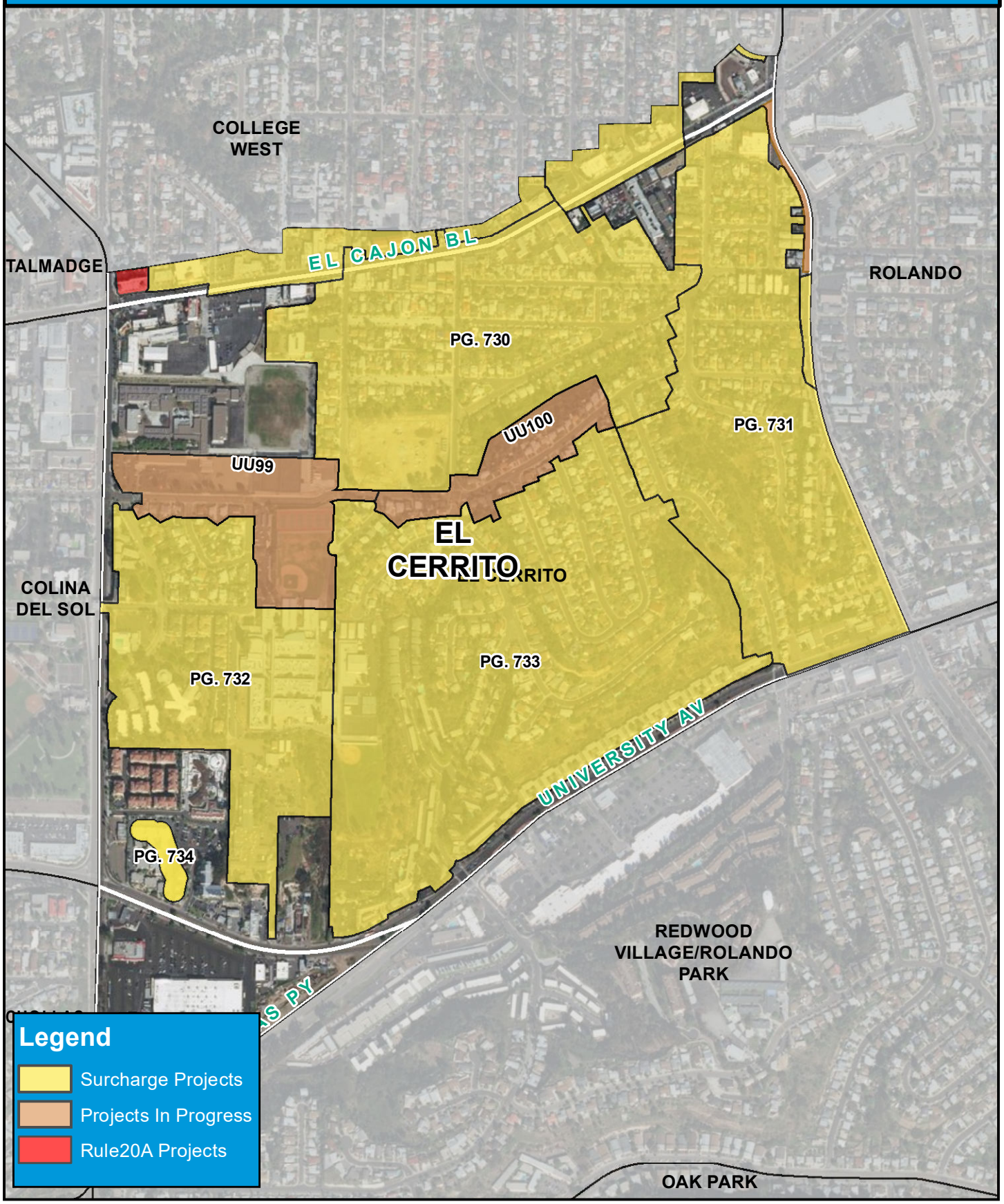

COUNCIL DISTRICT 9
NEIGHBORHOOD: EL CERRITO
PLANNING COMMUNITY: MID-CITY: EASTERN AREA

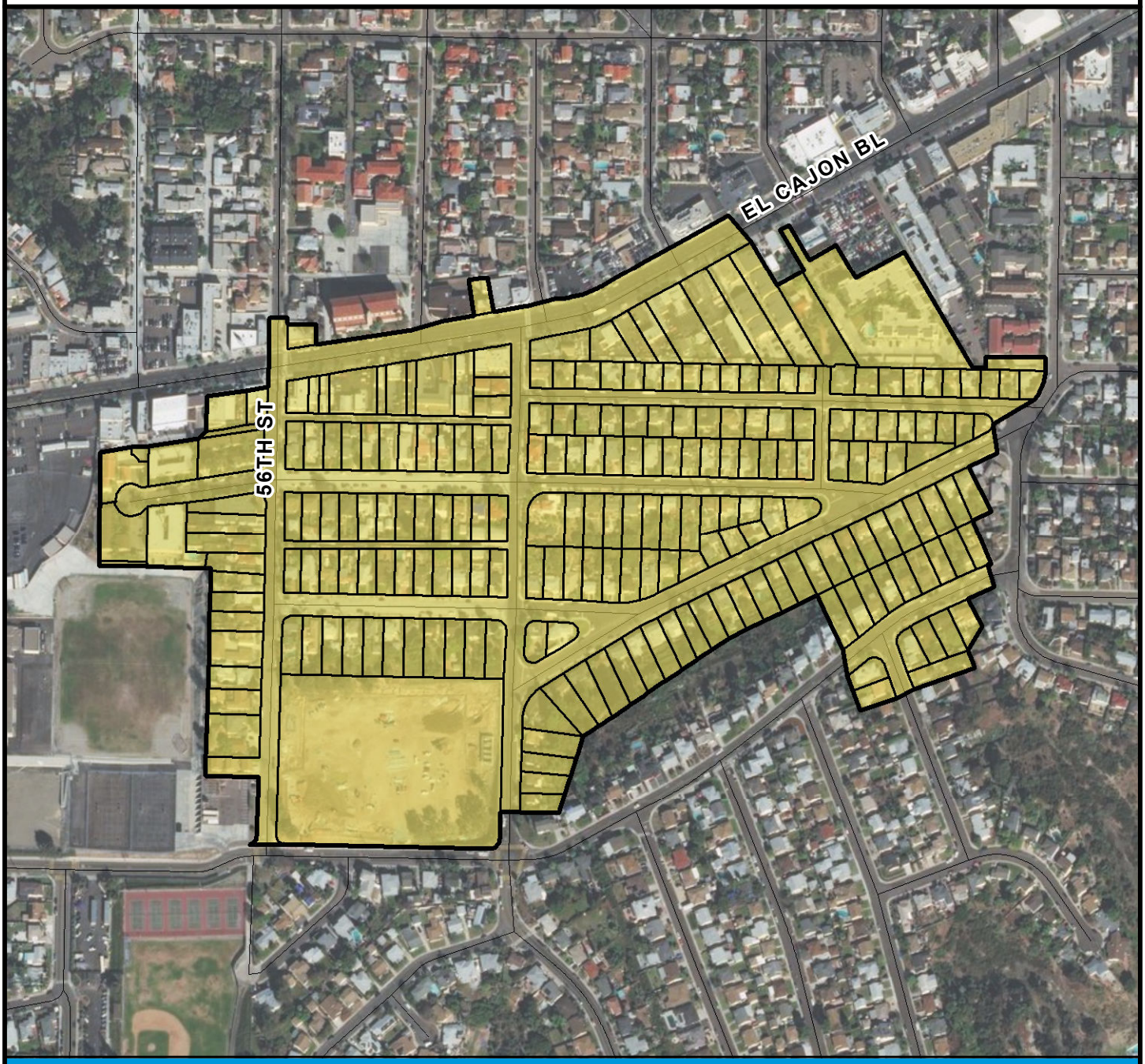

SURCHARGE PROJECT
ECTO-01: EL CERRITO 01

BOUNDARY LEGEND

Project Boundary

Parcel Boundaries

N

PROJECT DATA

TRENCH LENGTH:	10,182 FT
SERVICE DROPS:	225
POWER POLE REMOVAL:	89
TRANSFORMER COUNT:	21
ESTIMATED COST:	$ 8,046,965

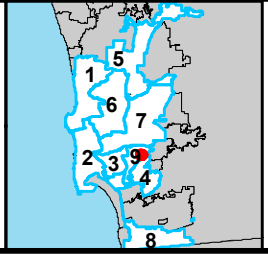

SanGIS
THIS MAP/DATA IS PROVIDED WITHOUT WARRANTY OF ANY KIND, EITHER EXPRESSED OR IMPLIED, INCLUDING BUT NOT LIMITED TO, THE IMPLIED WARRANTIES OF MERCHANTABILITY AND FITNESS FOR A PARTICULAR PURPOSE.

COUNCIL DISTRICT 9
NEIGHBORHOOD: EL CERRITO
PLANNING COMMUNITY: MID-CITY: EASTERN AREA

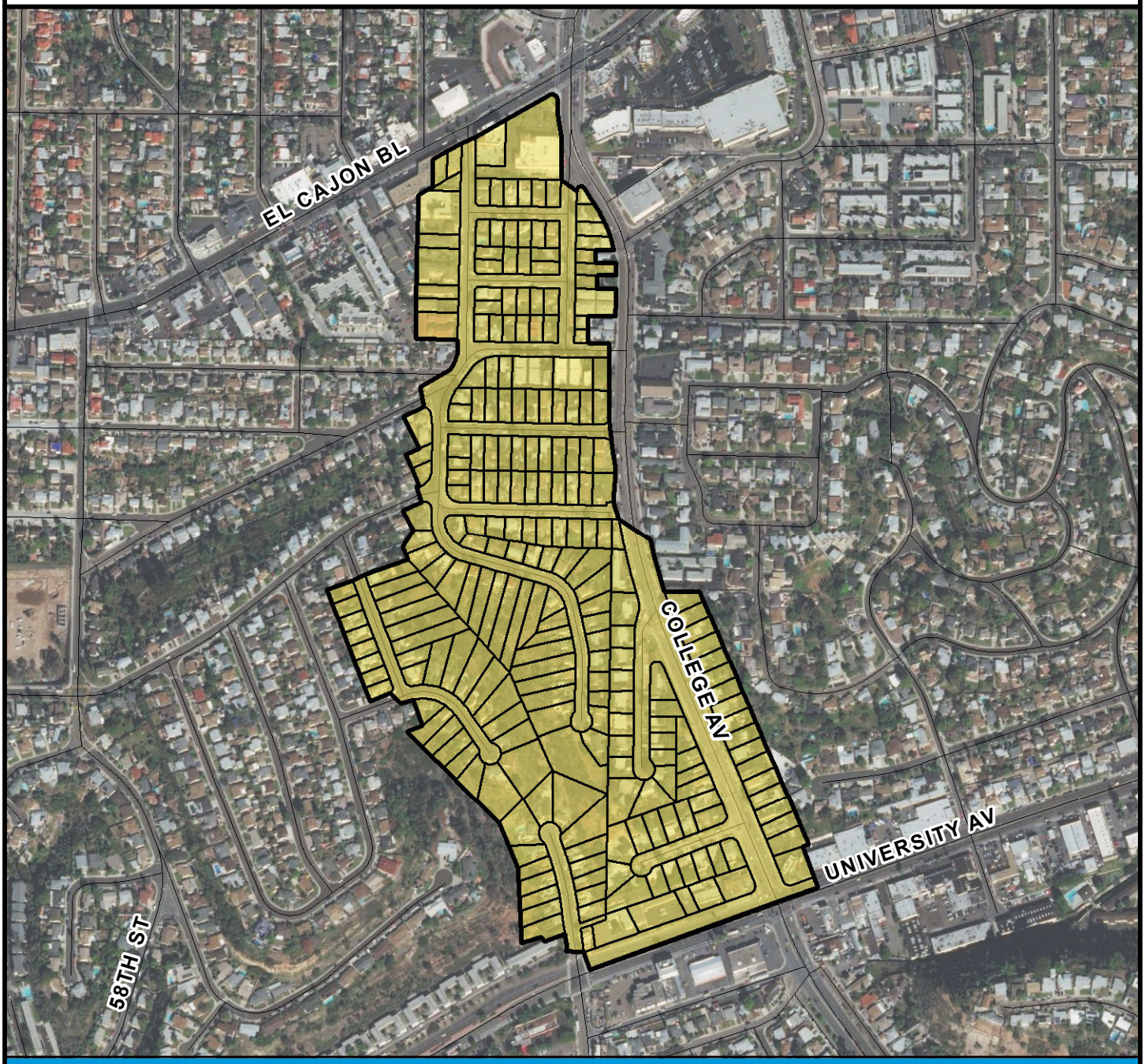

SURCHARGE PROJECT
ECTO-02: EL CERRITO 02

BOUNDARY LEGEND

Project Boundary

Parcel Boundaries

N

PROJECT DATA

TRENCH LENGTH:	11,802 FT
SERVICE DROPS:	247
POWER POLE REMOVAL:	101
TRANSFORMER COUNT:	20
ESTIMATED COST:	$ 9,065,944

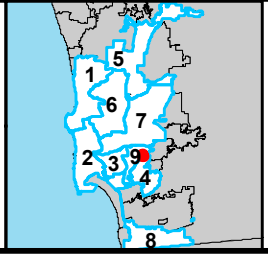

SanGIS
THIS MAP/DATA IS PROVIDED WITHOUT WARRANTY OF ANY KIND, EITHER EXPRESSED OR IMPLIED, INCLUDING BUT NOT LIMITED TO, THE IMPLIED WARRANTIES OF MERCHANTABILITY AND FITNESS FOR A PARTICULAR PURPOSE.

COUNCIL DISTRICT 9
NEIGHBORHOOD: EL CERRITO
PLANNING COMMUNITY: MID-CITY: EASTERN AREA

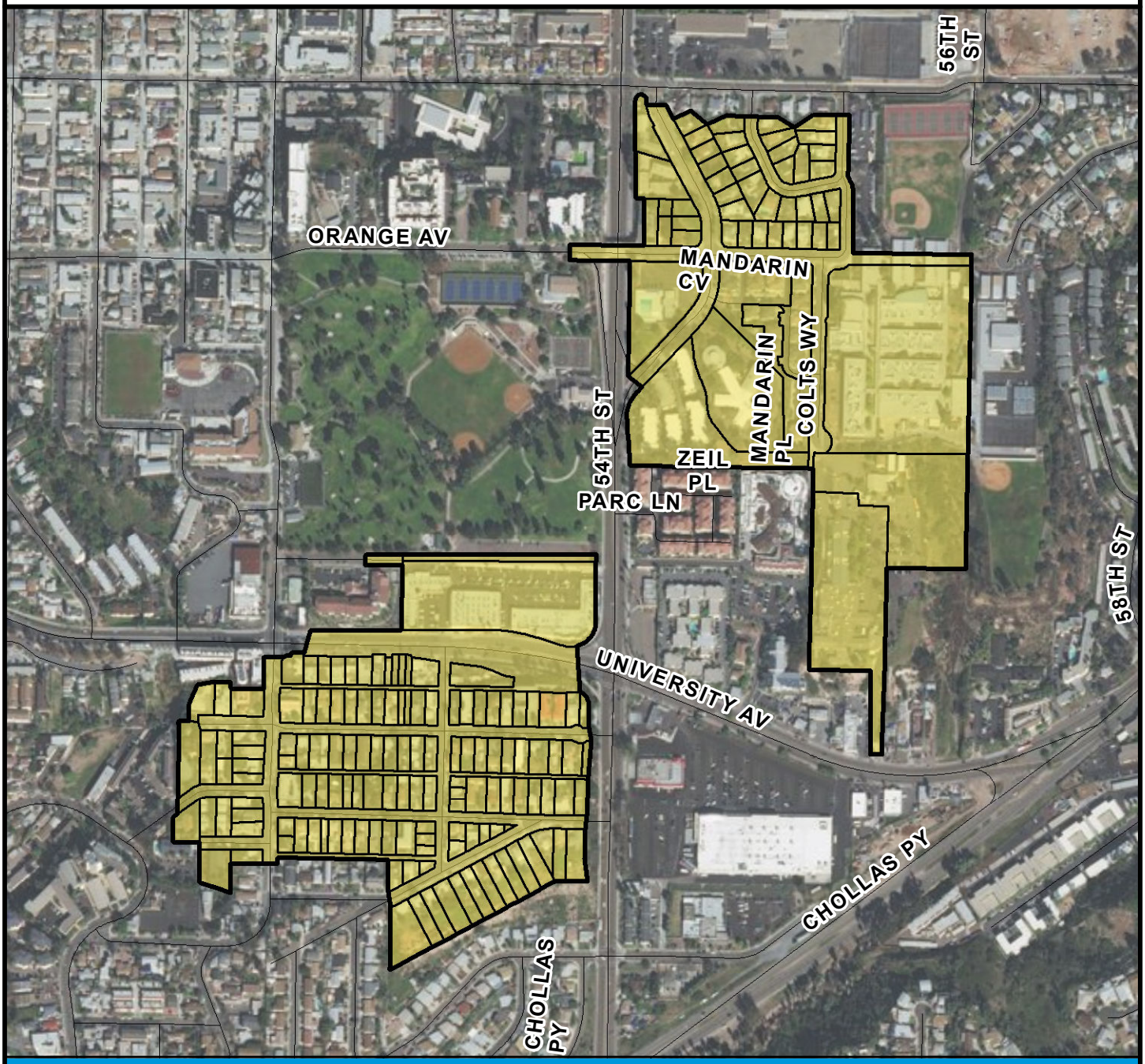

SURCHARGE PROJECT
ECTO-03: EL CERRITO 03

BOUNDARY LEGEND

Project Boundary

Parcel Boundaries

N

PROJECT DATA

TRENCH LENGTH:	11,886 FT
SERVICE DROPS:	185
POWER POLE REMOVAL:	104
TRANSFORMER COUNT:	23
ESTIMATED COST:	$ 8,395,509

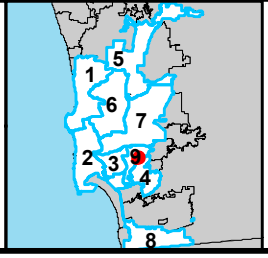

SanGIS
THIS MAP/DATA IS PROVIDED WITHOUT WARRANTY OF ANY KIND, EITHER EXPRESSED OR IMPLIED, INCLUDING BUT NOT LIMITED TO, THE IMPLIED WARRANTIES OF MERCHANTABILITY AND FITNESS FOR A PARTICULAR PURPOSE.

COUNCIL DISTRICT 9
NEIGHBORHOOD: EL CERRITO
PLANNING COMMUNITY: MID-CITY: EASTERN AREA

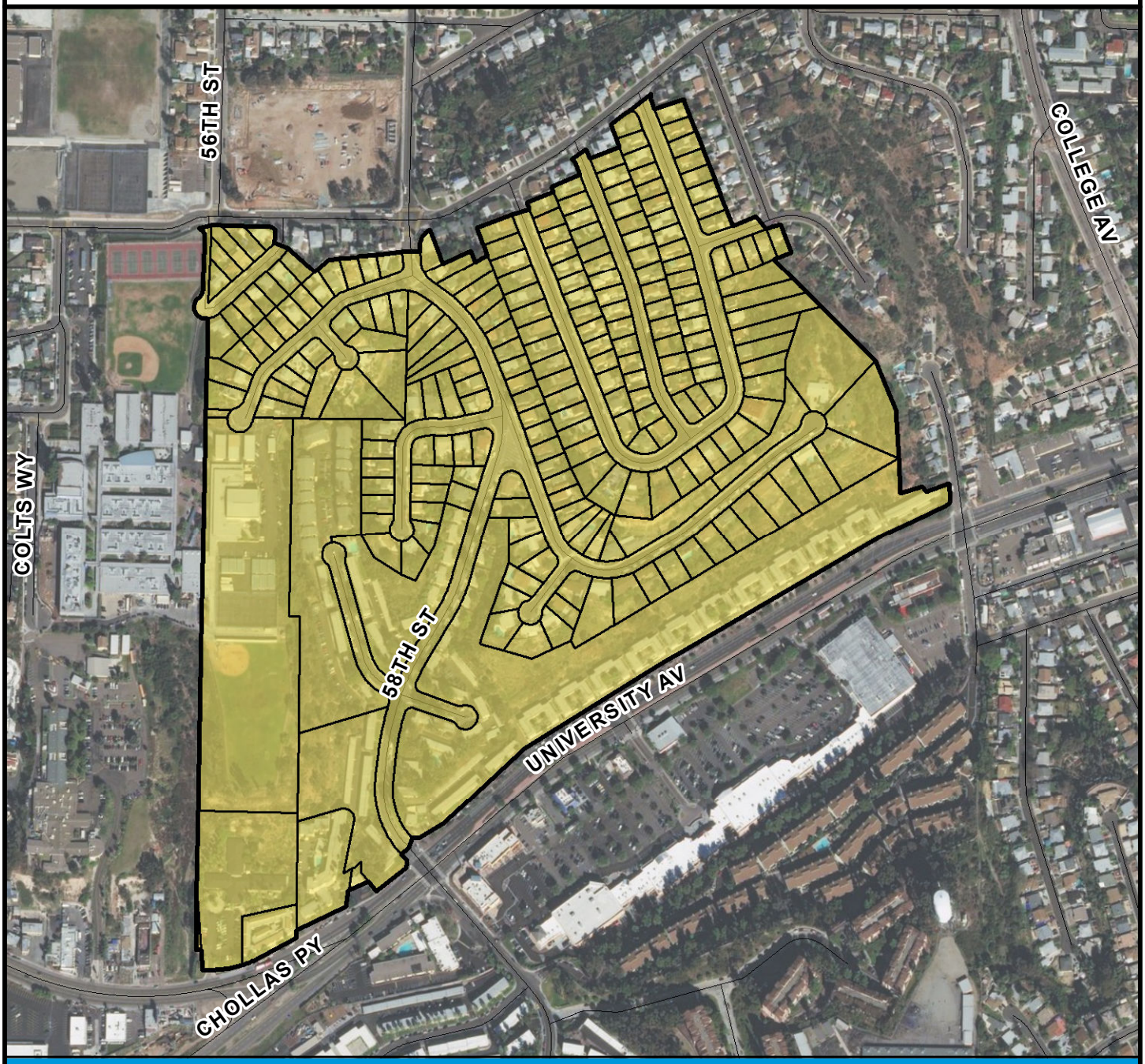

SURCHARGE PROJECT
ECTO-04: EL CERRITO 04

BOUNDARY LEGEND

Project Boundary

Parcel Boundaries

N

PROJECT DATA

TRENCH LENGTH:	13,034 FT
SERVICE DROPS:	233
POWER POLE REMOVAL:	103
TRANSFORMER COUNT:	34
ESTIMATED COST:	$ 9,768,560

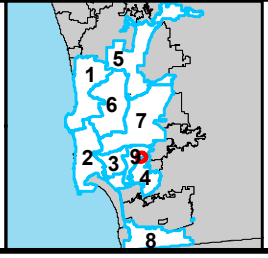

SanGIS
THIS MAP/DATA IS PROVIDED WITHOUT WARRANTY OF ANY KIND, EITHER EXPRESSED OR IMPLIED, INCLUDING BUT NOT LIMITED TO, THE IMPLIED WARRANTIES OF MERCHANTABILITY AND FITNESS FOR A PARTICULAR PURPOSE.

COUNCIL DISTRICT 9
NEIGHBORHOOD: EL CERRITO
PLANNING COMMUNITY: MID-CITY: EASTERN AREA



SURCHARGE PROJECT
ECTO-S1: EL CERRITO SEGMENT 01

BOUNDARY LEGEND

Project Boundary

Parcel Boundaries

N

PROJECT DATA

TRENCH LENGTH:		839 FT
SERVICE DROPS:		2
POWER POLE REMOVAL:		12
TRANSFORMER COUNT:		2
ESTIMATED COST:	$	698,699

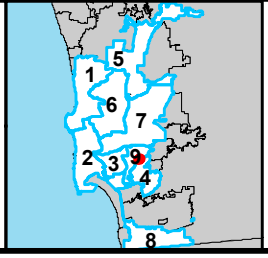

SanGIS
THIS MAP/DATA IS PROVIDED WITHOUT WARRANTY OF ANY KIND, EITHER EXPRESSED OR IMPLIED, INCLUDING BUT NOT LIMITED TO, THE IMPLIED WARRANTIES OF MERCHANTABILITY AND FITNESS FOR A PARTICULAR PURPOSE.

COUNCIL DISTRICT 9
NEIGHBORHOOD: FAIRMONT PARK
KEYED MAP

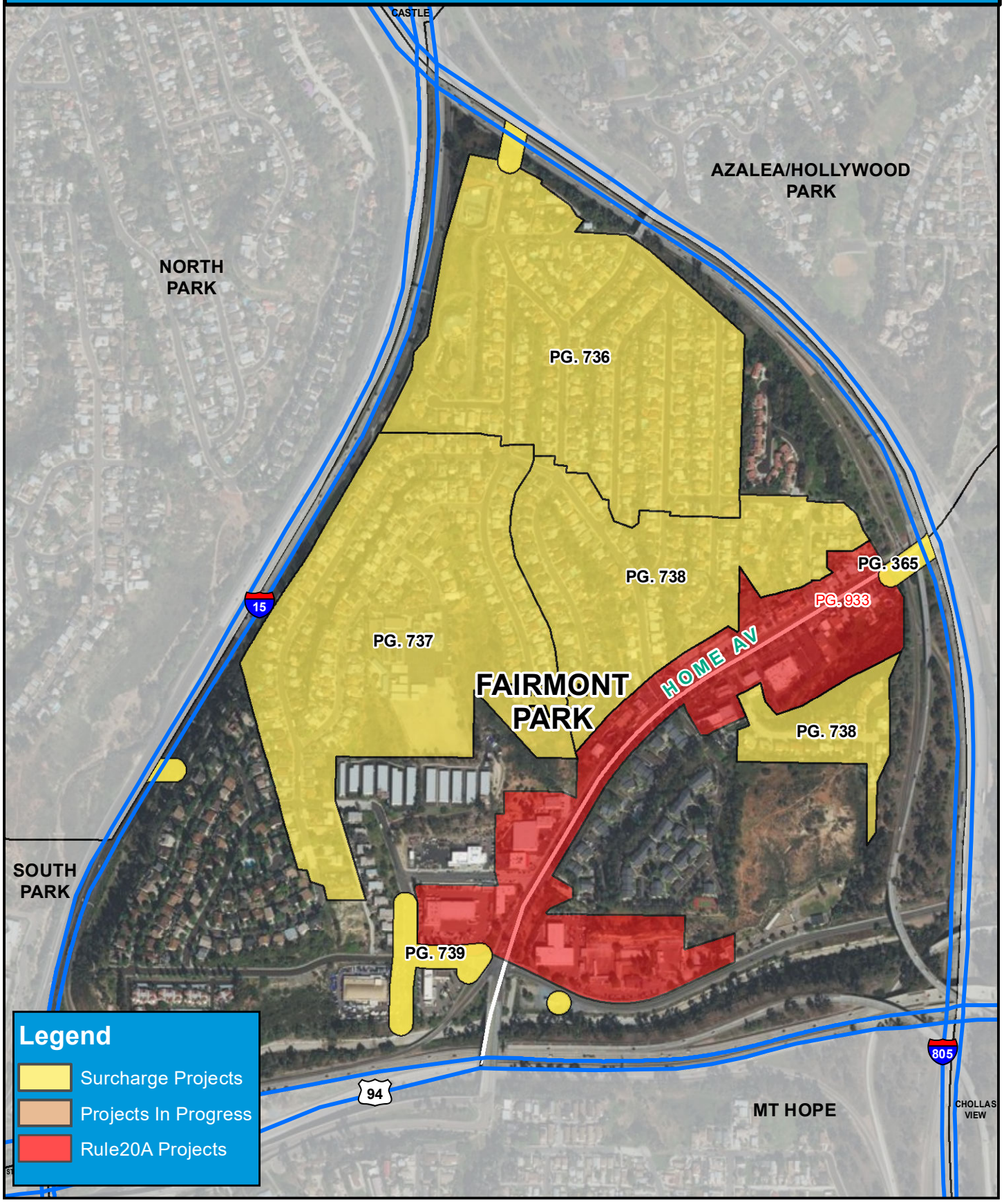

COUNCIL DISTRICT 9
NEIGHBORHOOD: FAIRMONT PARK
PLANNING COMMUNITY: MID-CITY: CITY HEIGHTS

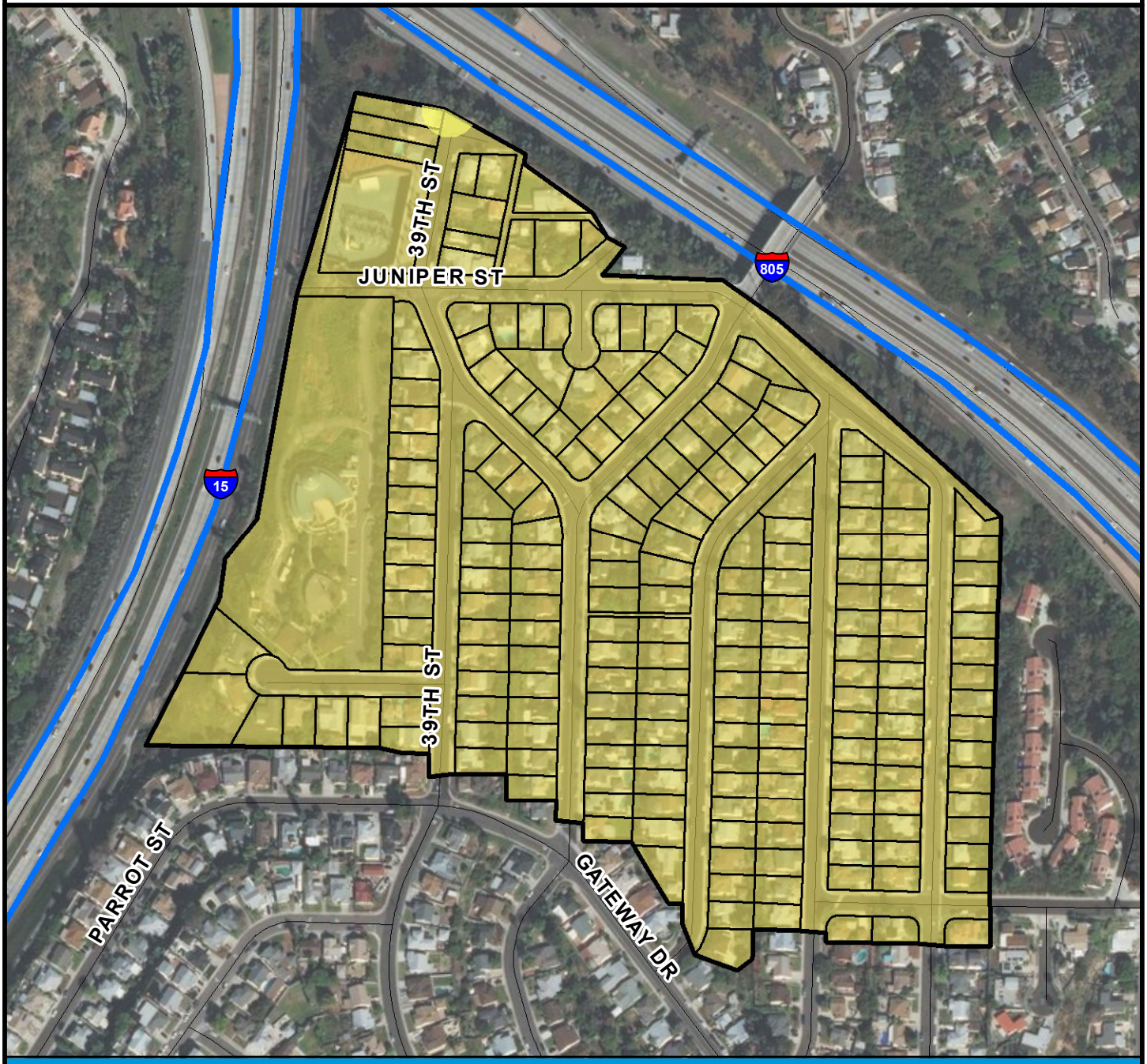

SURCHARGE PROJECT
FMPK-01: FAIRMONT PARK 01

BOUNDARY LEGEND

Project Boundary

Parcel Boundaries

N

PROJECT DATA

TRENCH LENGTH:	10,215 FT
SERVICE DROPS:	209
POWER POLE REMOVAL:	96
TRANSFORMER COUNT:	19
ESTIMATED COST:	$ 7,900,949

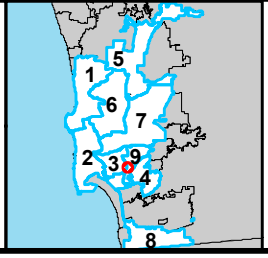

SanGIS
THIS MAP/DATA IS PROVIDED WITHOUT WARRANTY OF ANY KIND, EITHER EXPRESSED OR IMPLIED, INCLUDING BUT NOT LIMITED TO, THE IMPLIED WARRANTIES OF MERCHANTABILITY AND FITNESS FOR A PARTICULAR PURPOSE.

COUNCIL DISTRICT 9
NEIGHBORHOOD: FAIRMONT PARK
PLANNING COMMUNITY: MID-CITY: CITY HEIGHTS

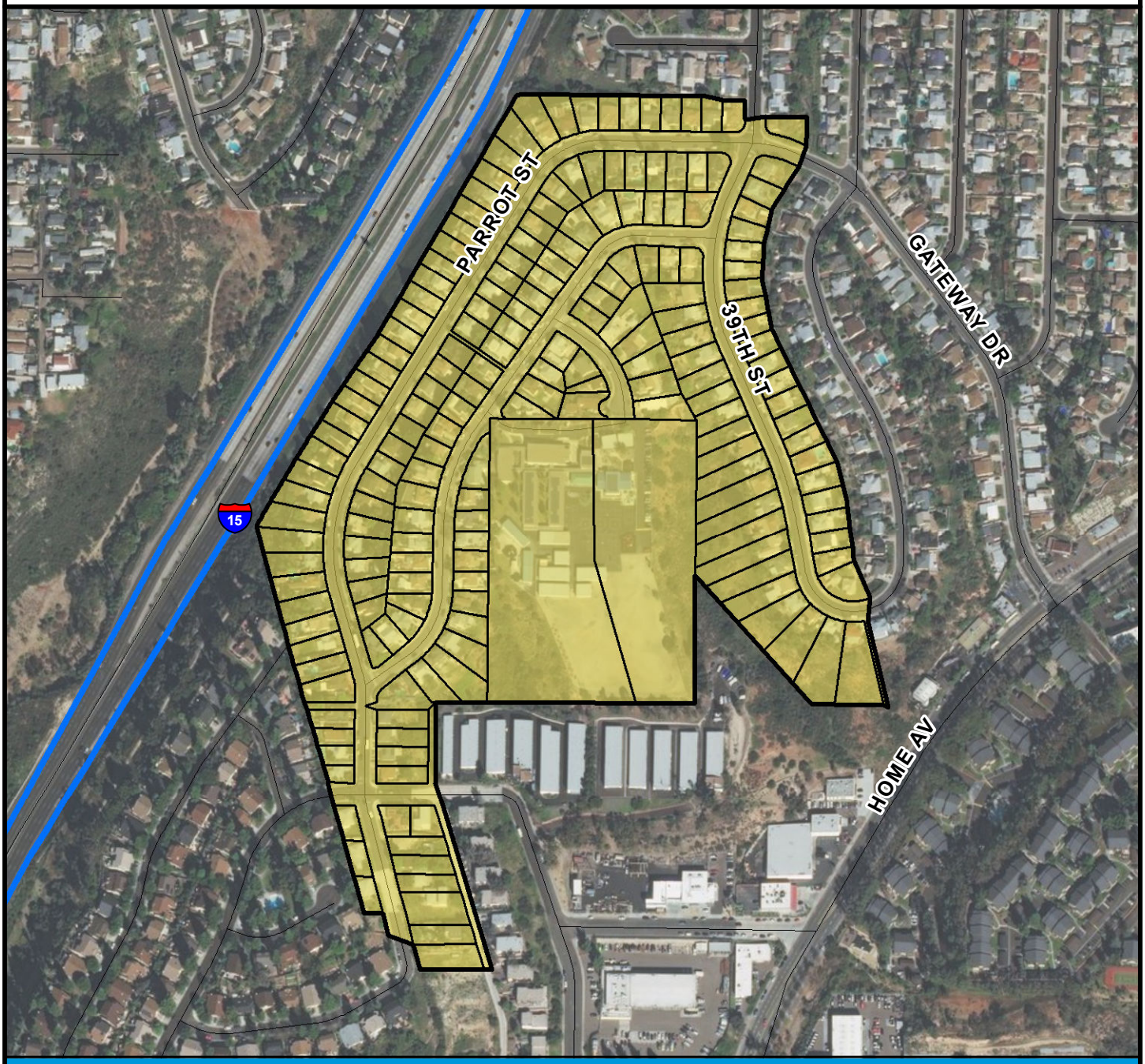

SURCHARGE PROJECT
FMPK-02: FAIRMONT PARK 02

BOUNDARY LEGEND

Project Boundary

Parcel Boundaries

N

PROJECT DATA

TRENCH LENGTH:	6,761 FT
SERVICE DROPS:	194
POWER POLE REMOVAL:	56
TRANSFORMER COUNT:	15
ESTIMATED COST:	$ 5,825,721

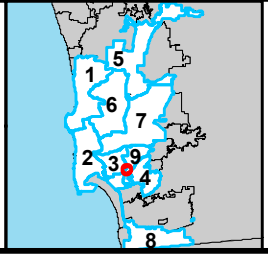

SanGIS
THIS MAP/DATA IS PROVIDED WITHOUT WARRANTY OF ANY KIND, EITHER EXPRESSED OR IMPLIED, INCLUDING BUT NOT LIMITED TO, THE IMPLIED WARRANTIES OF MERCHANTABILITY AND FITNESS FOR A PARTICULAR PURPOSE.

COUNCIL DISTRICT 9
NEIGHBORHOOD: FAIRMONT PARK
PLANNING COMMUNITY: MID-CITY: CITY HEIGHTS

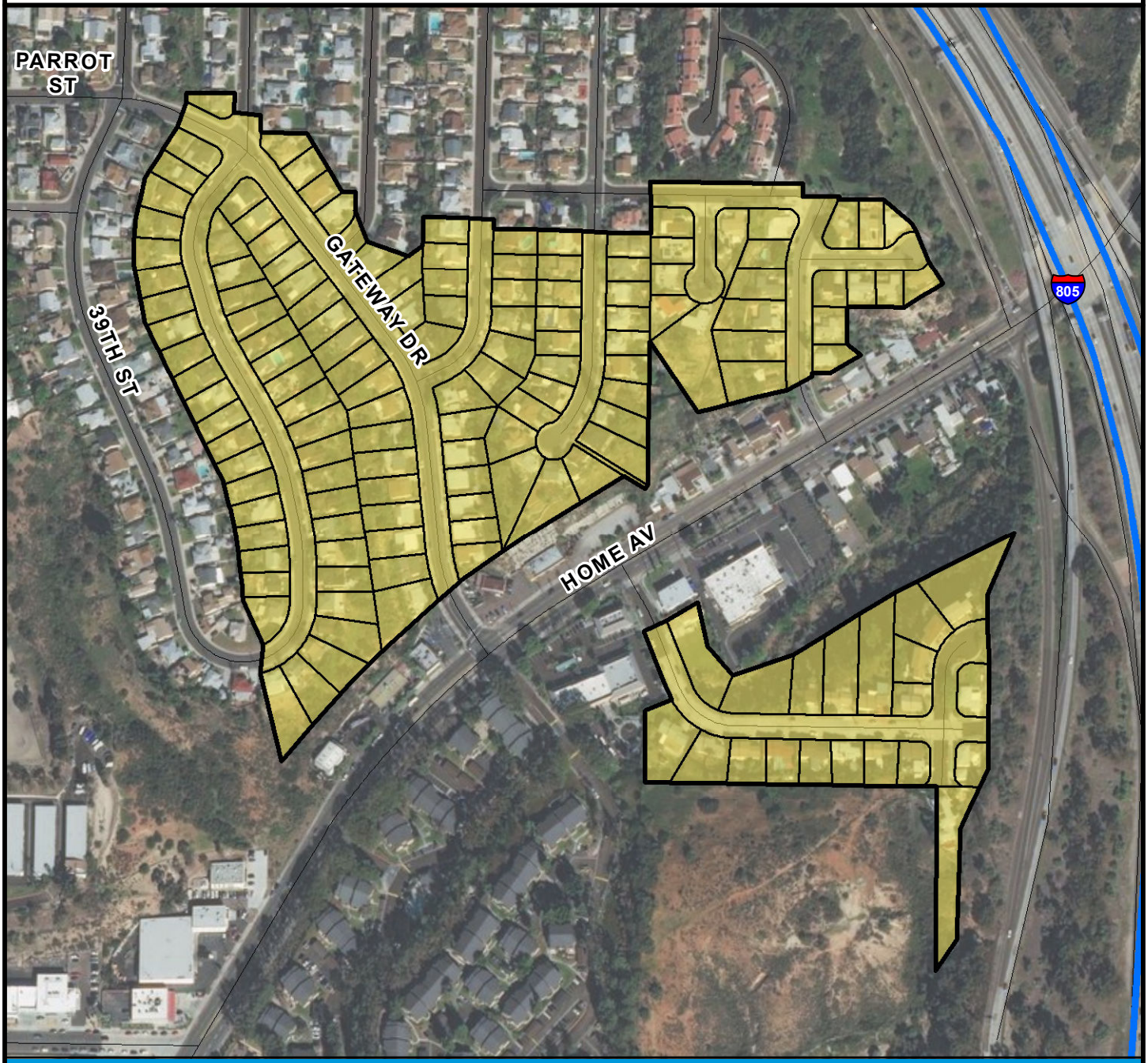

SURCHARGE PROJECT
FMPK-03: FAIRMONT PARK 03

BOUNDARY LEGEND

Project Boundary

Parcel Boundaries

N

PROJECT DATA

TRENCH LENGTH:	5,558 FT
SERVICE DROPS:	146
POWER POLE REMOVAL:	51
TRANSFORMER COUNT:	14
ESTIMATED COST:	$ 4,739,722

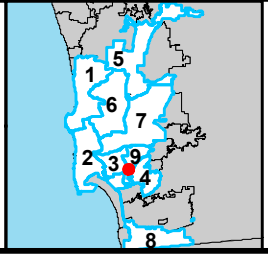

SanGIS
THIS MAP/DATA IS PROVIDED WITHOUT WARRANTY OF ANY KIND, EITHER EXPRESSED OR IMPLIED, INCLUDING BUT NOT LIMITED TO, THE IMPLIED WARRANTIES OF MERCHANTABILITY AND FITNESS FOR A PARTICULAR PURPOSE.

COUNCIL DISTRICT 9
NEIGHBORHOOD: FAIRMONT PARK
PLANNING COMMUNITY: MID-CITY: CITY HEIGHTS

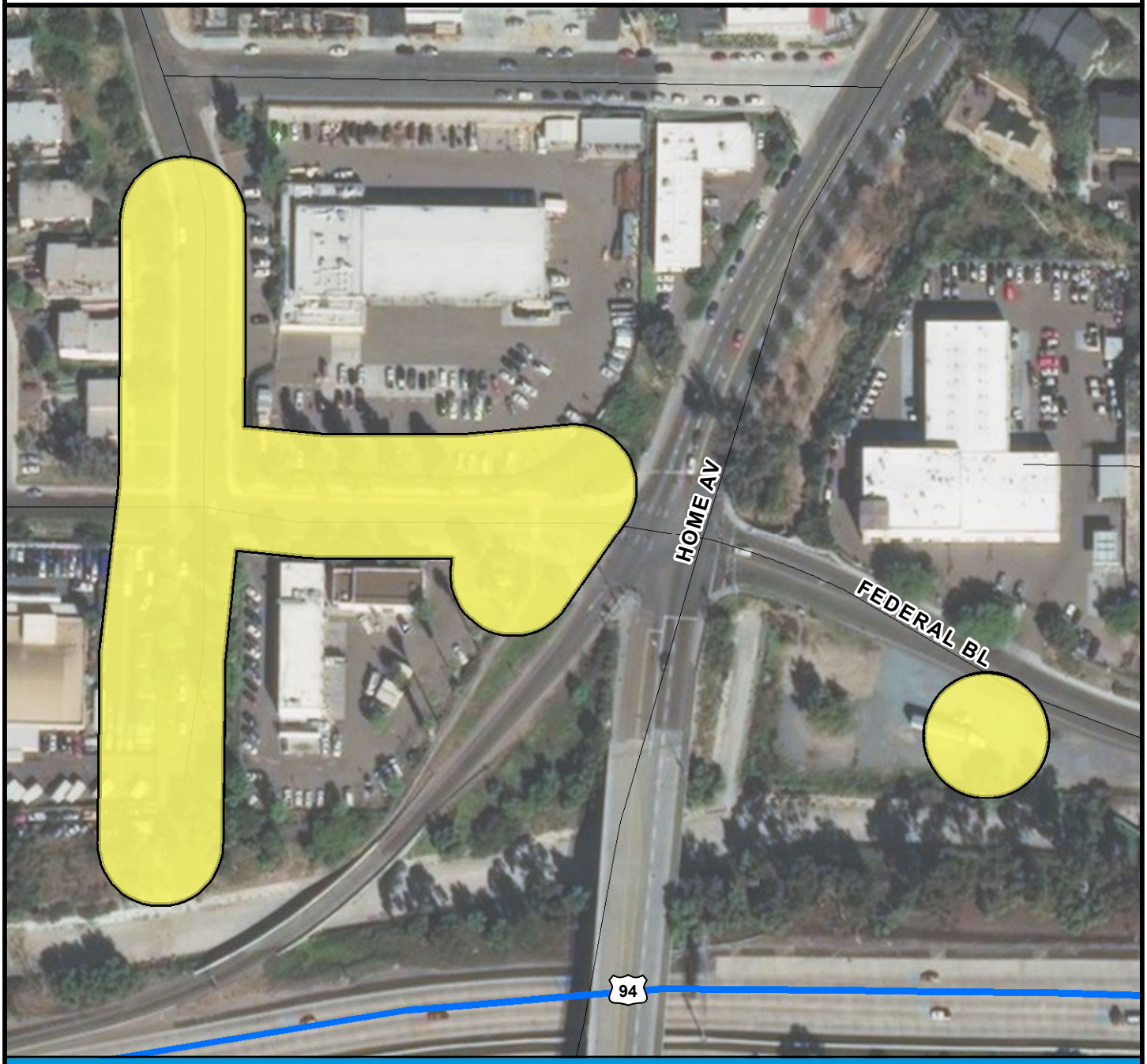

SURCHARGE PROJECT
FMPK-S1: FAIRMONT PARK SEGMENT 01

BOUNDARY LEGEND

Project Boundary

Parcel Boundaries

N

PROJECT DATA

TRENCH LENGTH:		1,215 FT
SERVICE DROPS:		0
POWER POLE REMOVAL:		10
TRANSFORMER COUNT:		2
ESTIMATED COST:	$	817,322

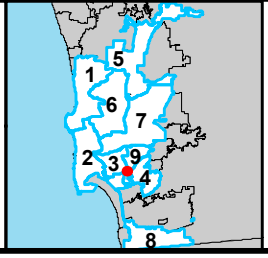

SanGIS
THIS MAP/DATA IS PROVIDED WITHOUT WARRANTY OF ANY KIND, EITHER EXPRESSED OR IMPLIED, INCLUDING BUT NOT LIMITED TO, THE IMPLIED WARRANTIES OF MERCHANTABILITY AND FITNESS FOR A PARTICULAR PURPOSE.

COUNCIL DISTRICT 9
NEIGHBORHOOD: FAIRMONT PARK
PLANNING COMMUNITY: MID-CITY: CITY HEIGHTS

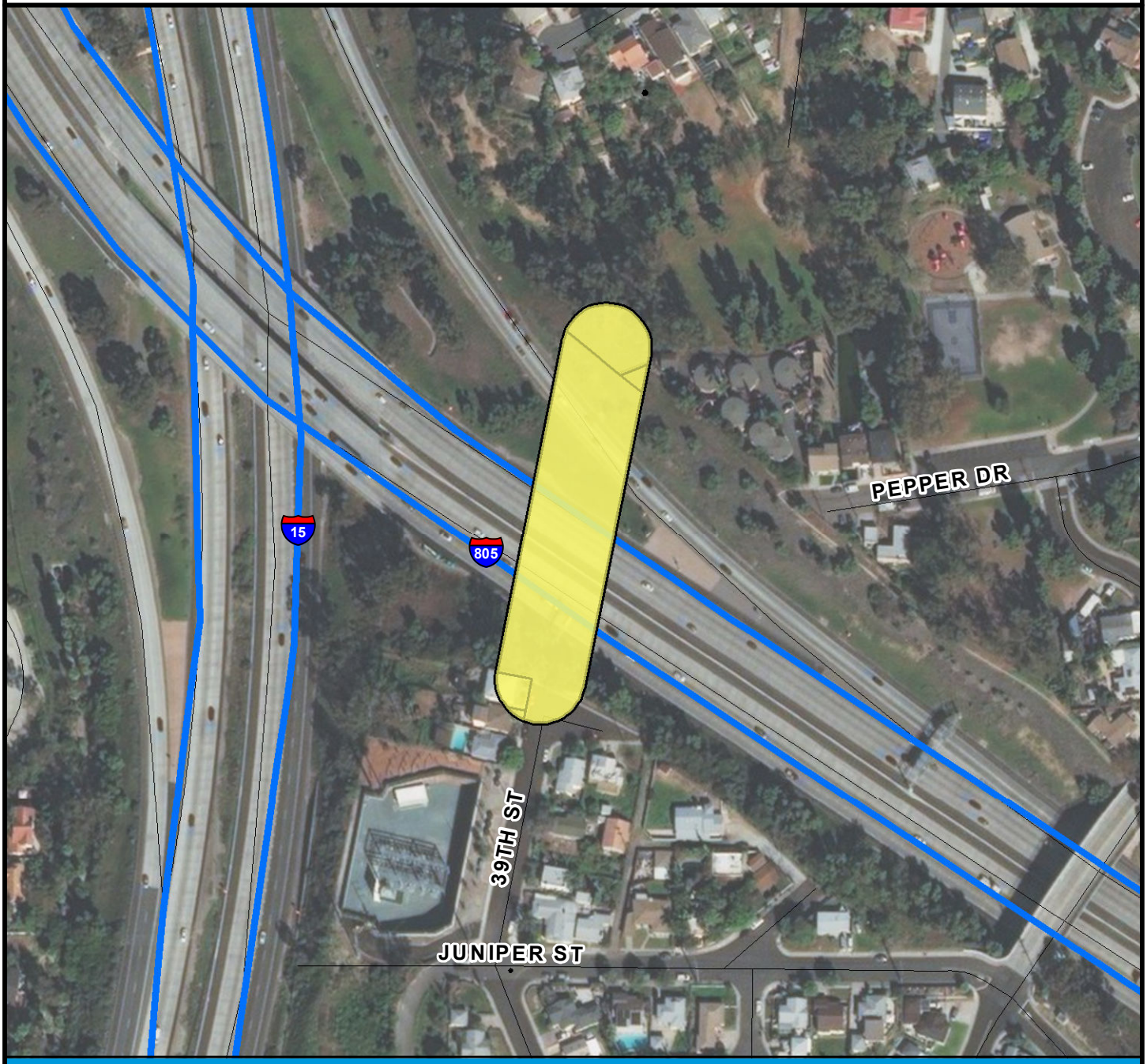

SURCHARGE PROJECT
FMPK-S2: FAIRMONT PARK SEGMENT 02

BOUNDARY LEGEND

Project Boundary

Parcel Boundaries

N

PROJECT DATA

TRENCH LENGTH:		576 FT
SERVICE DROPS:		0
POWER POLE REMOVAL:		2
TRANSFORMER COUNT:		1
ESTIMATED COST:	$	480,091

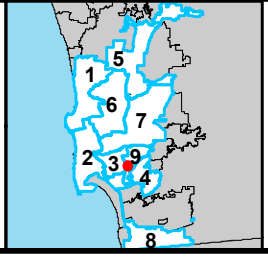

SanGIS
THIS MAP/DATA IS PROVIDED WITHOUT WARRANTY OF ANY KIND, EITHER EXPRESSED OR IMPLIED, INCLUDING BUT NOT LIMITED TO, THE IMPLIED WARRANTIES OF MERCHANTABILITY AND FITNESS FOR A PARTICULAR PURPOSE.

COUNCIL DISTRICT 9
NEIGHBORHOOD: FAIRMONT VILLAGE
KEYED MAP

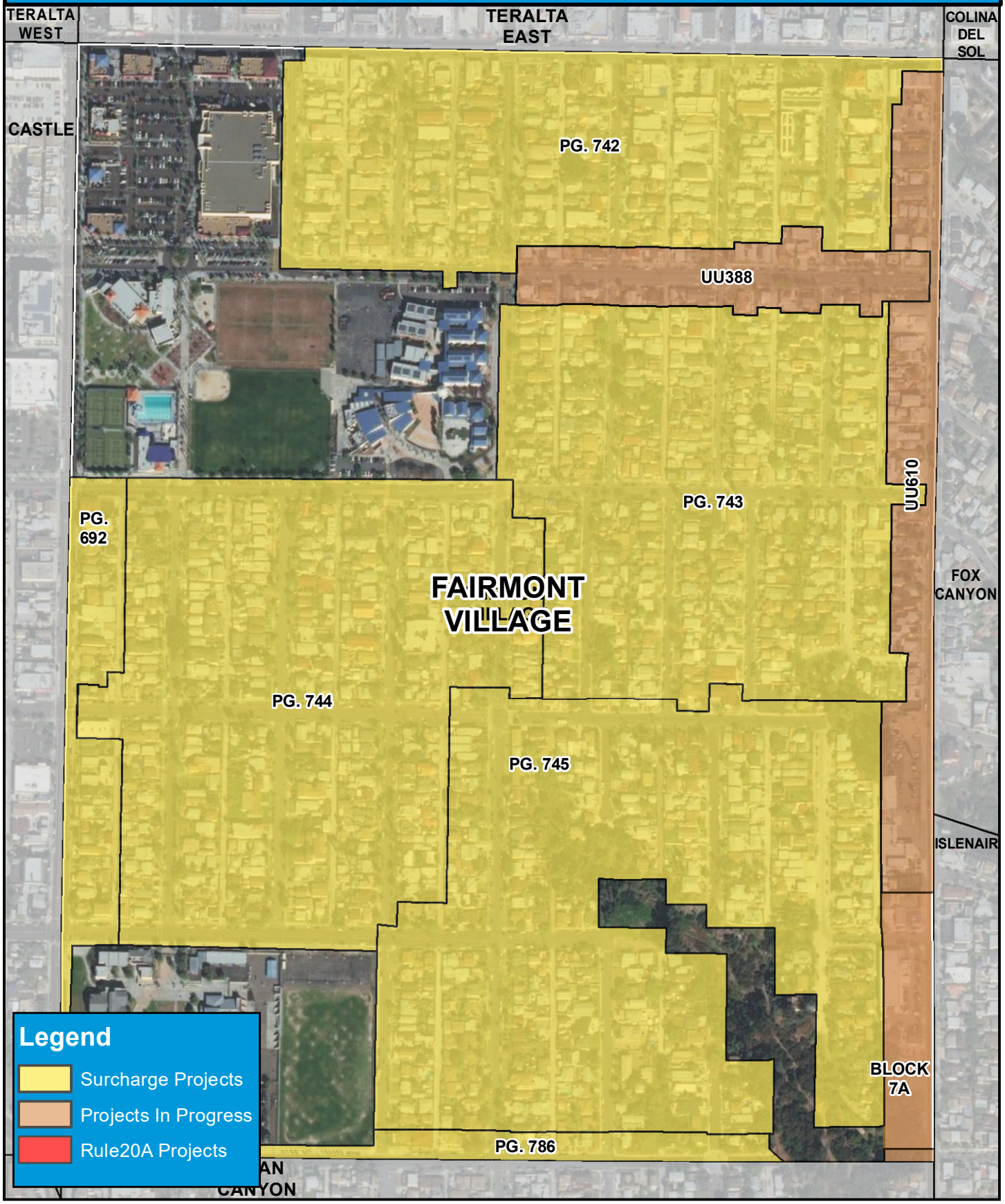

COUNCIL DISTRICT 9
NEIGHBORHOOD: FAIRMONT VILLAGE
PLANNING COMMUNITY: MID-CITY: CITY HEIGHTS

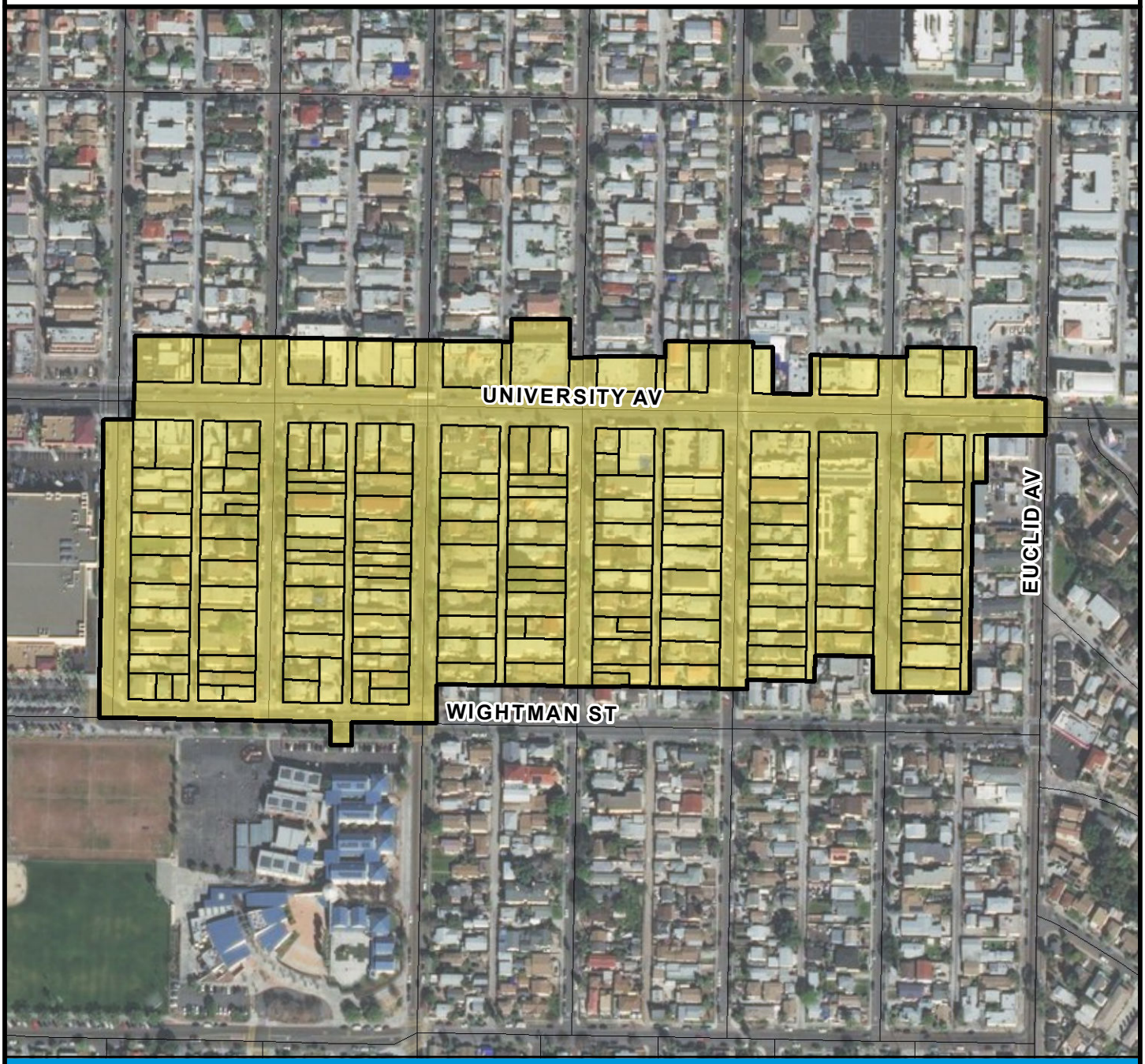

SURCHARGE PROJECT
FMVG-01: FAIRMONT VILLAGE 01

BOUNDARY LEGEND

N

Project Boundary

Parcel Boundaries

PROJECT DATA

TRENCH LENGTH:	3,259 FT
SERVICE DROPS:	155
POWER POLE REMOVAL:	42
TRANSFORMER COUNT:	16
ESTIMATED COST:	$ 3,914,494

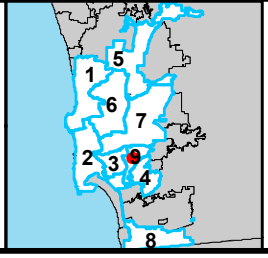

SanGIS
THIS MAP/DATA IS PROVIDED WITHOUT WARRANTY OF ANY KIND, EITHER EXPRESSED OR IMPLIED, INCLUDING BUT NOT LIMITED TO, THE IMPLIED WARRANTIES OF MERCHANTABILITY AND FITNESS FOR A PARTICULAR PURPOSE.

COUNCIL DISTRICT 9
NEIGHBORHOOD: FAIRMONT VILLAGE
PLANNING COMMUNITY: MID-CITY: CITY HEIGHTS

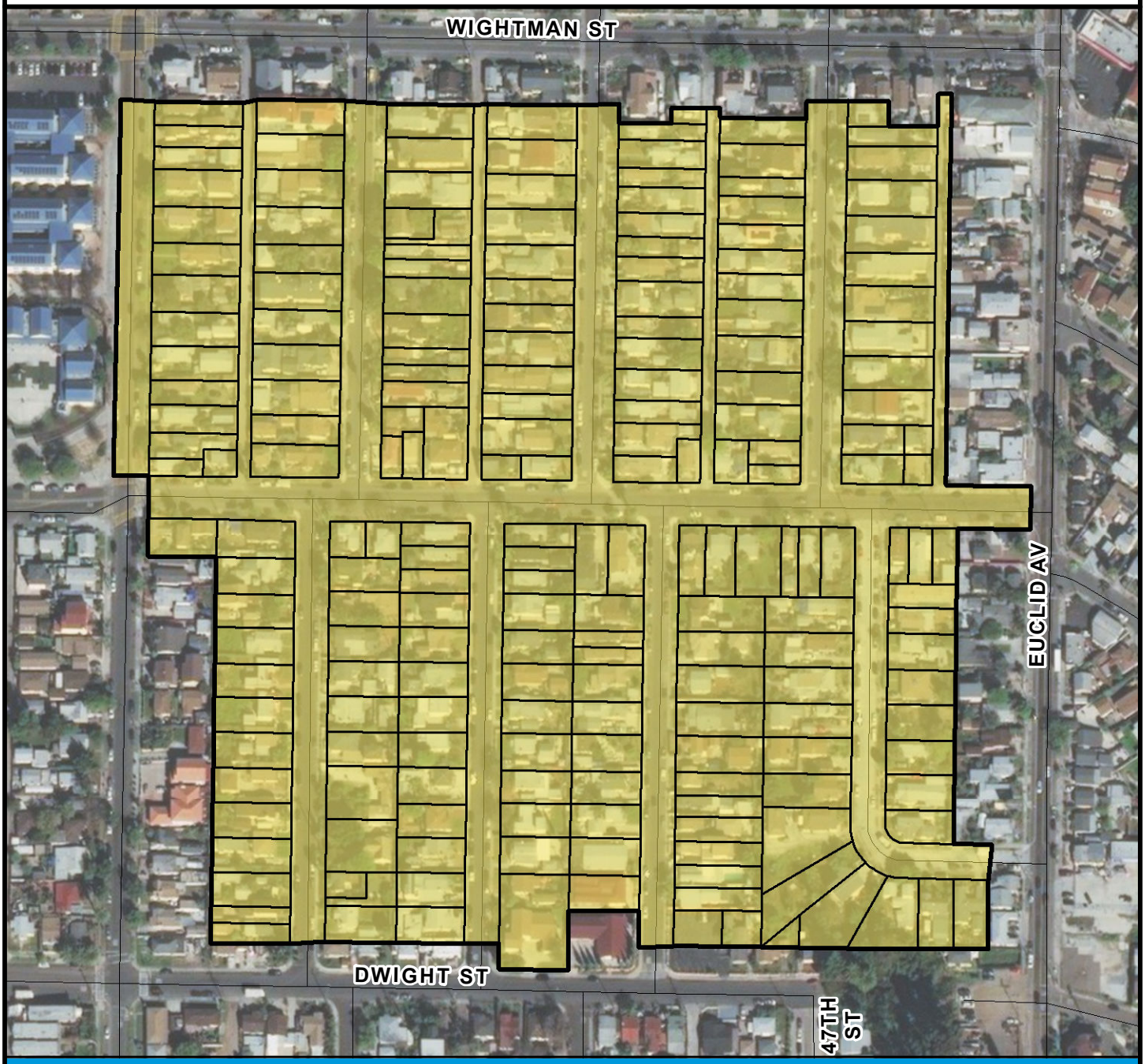

SURCHARGE PROJECT
FMVG-02: FAIRMONT VILLAGE 02

BOUNDARY LEGEND

Project Boundary

Parcel Boundaries

N

PROJECT DATA

TRENCH LENGTH:	6,073 FT
SERVICE DROPS:	205
POWER POLE REMOVAL:	54
TRANSFORMER COUNT:	15
ESTIMATED COST:	$ 5,719,065

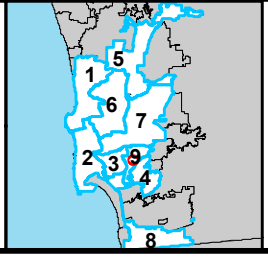

SanGIS
THIS MAP/DATA IS PROVIDED WITHOUT WARRANTY OF ANY KIND, EITHER EXPRESSED OR IMPLIED, INCLUDING BUT NOT LIMITED TO, THE IMPLIED WARRANTIES OF MERCHANTABILITY AND FITNESS FOR A PARTICULAR PURPOSE.

COUNCIL DISTRICT 9
NEIGHBORHOOD: FAIRMONT VILLAGE
PLANNING COMMUNITY: MID-CITY: CITY HEIGHTS

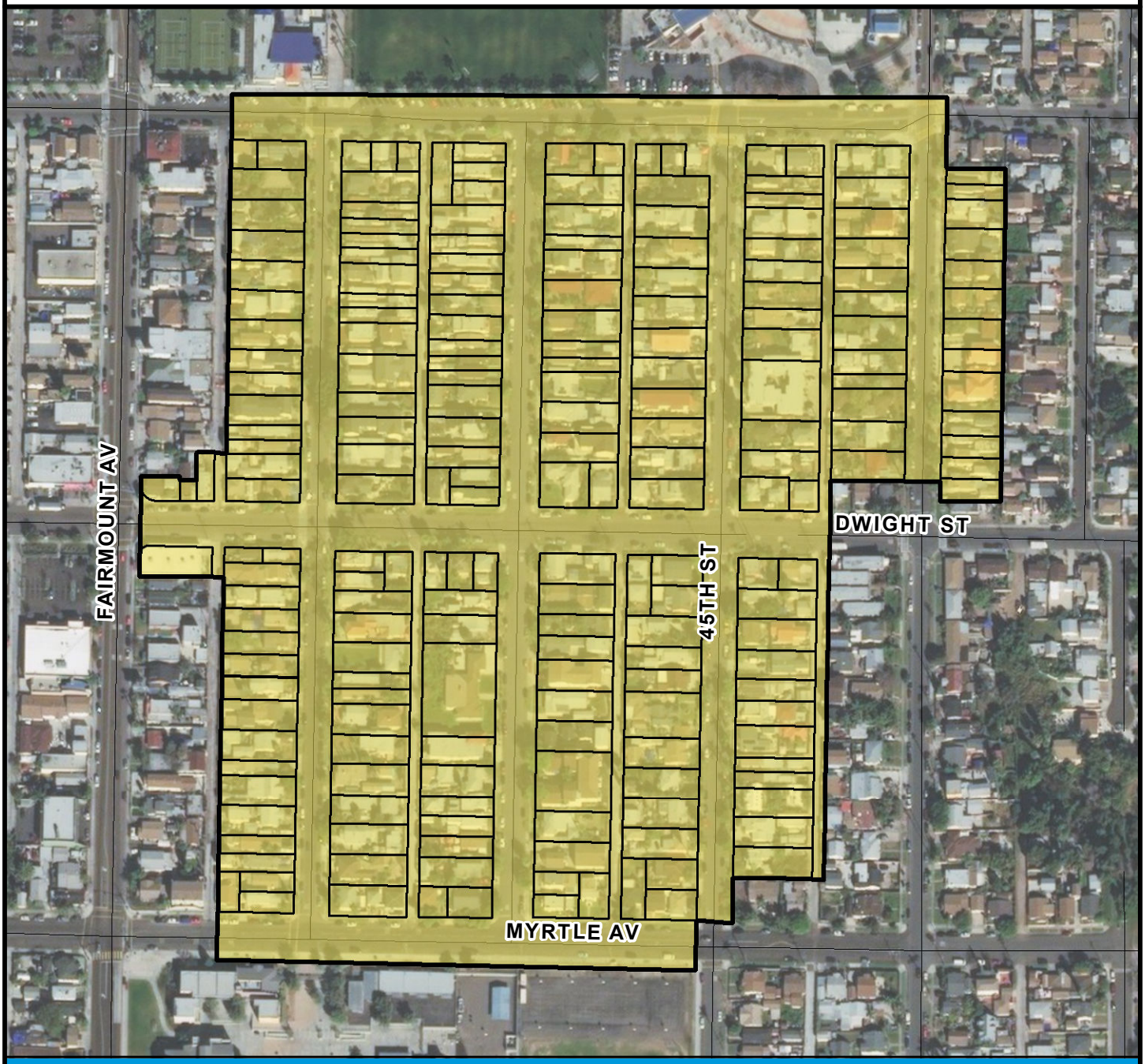

SURCHARGE PROJECT
FMVG-03: FAIRMONT VILLAGE 03

BOUNDARY LEGEND

Project Boundary

Parcel Boundaries

N

PROJECT DATA

TRENCH LENGTH:	4,627 FT
SERVICE DROPS:	211
POWER POLE REMOVAL:	51
TRANSFORMER COUNT:	11
ESTIMATED COST:	$ 5,007,398

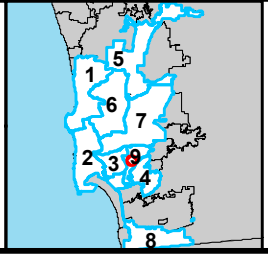

SanGIS
THIS MAP/DATA IS PROVIDED WITHOUT WARRANTY OF ANY KIND, EITHER EXPRESSED OR IMPLIED, INCLUDING BUT NOT LIMITED TO, THE IMPLIED WARRANTIES OF MERCHANTABILITY AND FITNESS FOR A PARTICULAR PURPOSE.

COUNCIL DISTRICT 9
NEIGHBORHOOD: FAIRMONT VILLAGE
PLANNING COMMUNITY: MID-CITY: CITY HEIGHTS

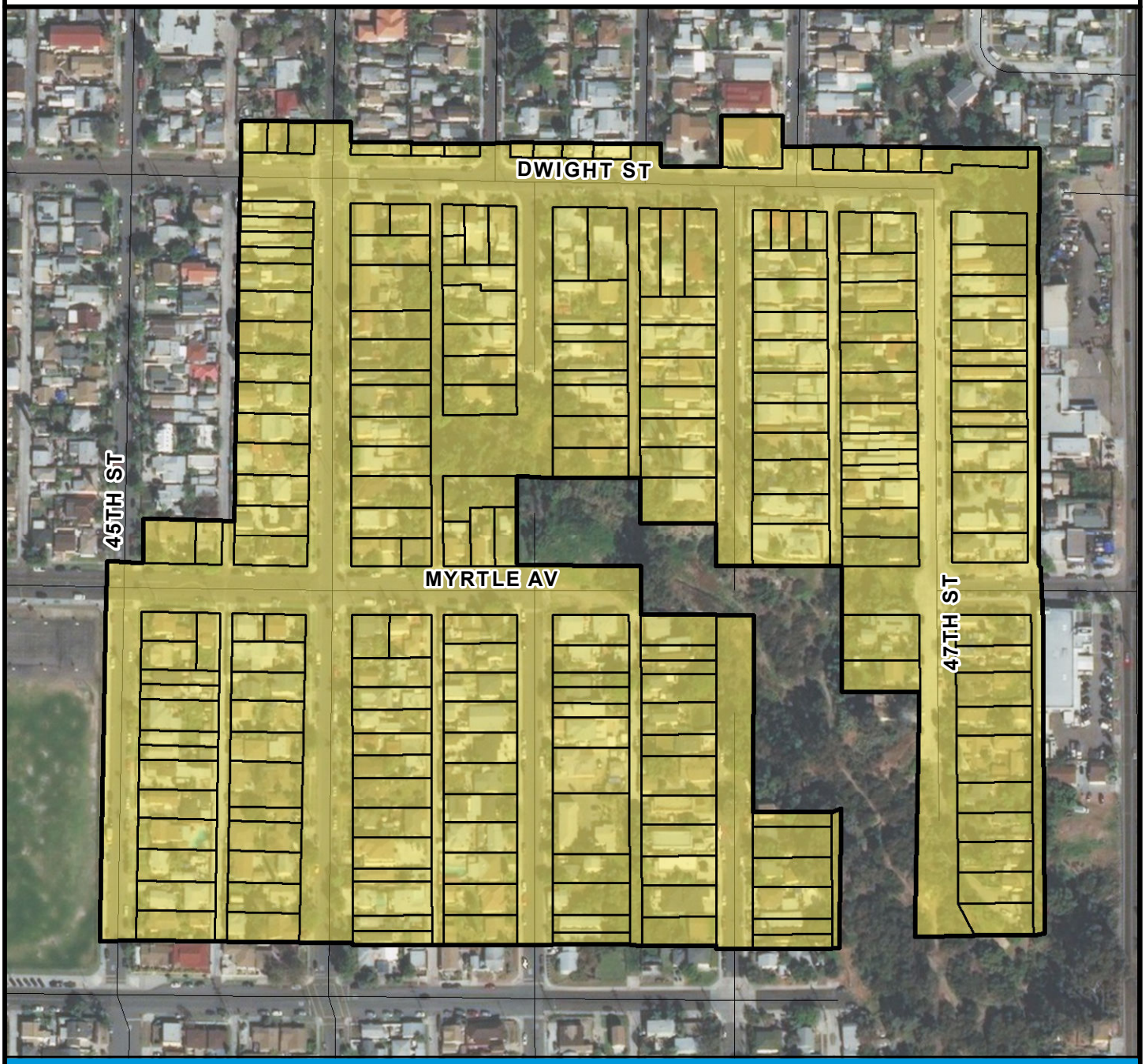

SURCHARGE PROJECT
FMVG-04: FAIRMONT VILLAGE 04

BOUNDARY LEGEND

N

Project Boundary

Parcel Boundaries

PROJECT DATA

TRENCH LENGTH:	7,405 FT
SERVICE DROPS:	212
POWER POLE REMOVAL:	63
TRANSFORMER COUNT:	16
ESTIMATED COST:	$ 6,391,834

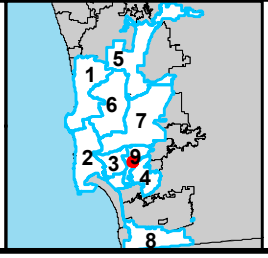

SanGIS

THIS MAP/DATA IS PROVIDED WITHOUT WARRANTY OF ANY KIND, EITHER EXPRESSED OR IMPLIED, INCLUDING BUT NOT LIMITED TO, THE IMPLIED WARRANTIES OF MERCHANTABILITY AND FITNESS FOR A PARTICULAR PURPOSE.

COUNCIL DISTRICT 9
NEIGHBORHOOD: FOX CANYON
KEYED MAP

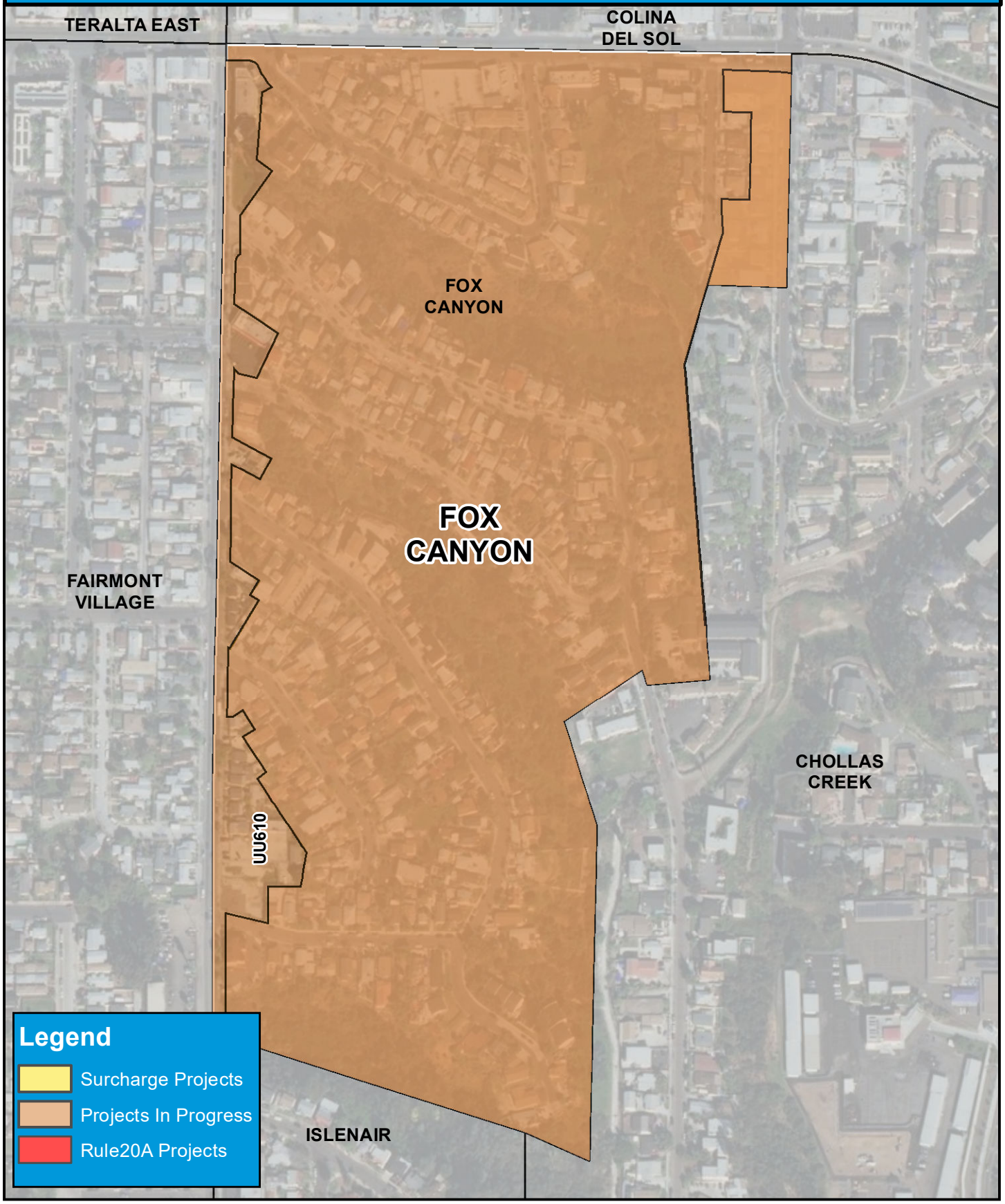

COUNCIL DISTRICT 9
NEIGHBORHOOD: ISLENAIR
KEYED MAP

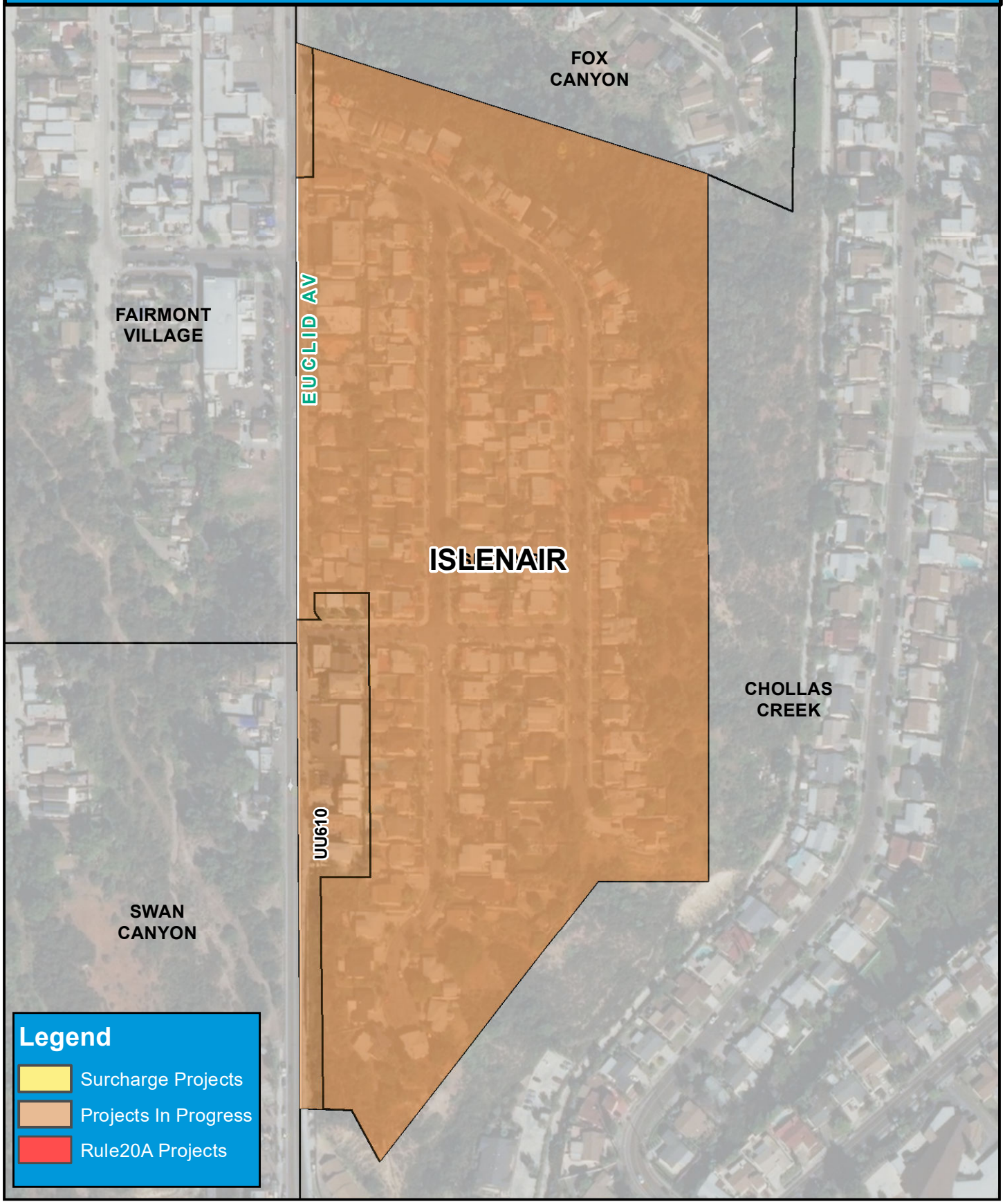

COUNCIL DISTRICT 9
NEIGHBORHOOD: KENSINGTON
KEYED MAP

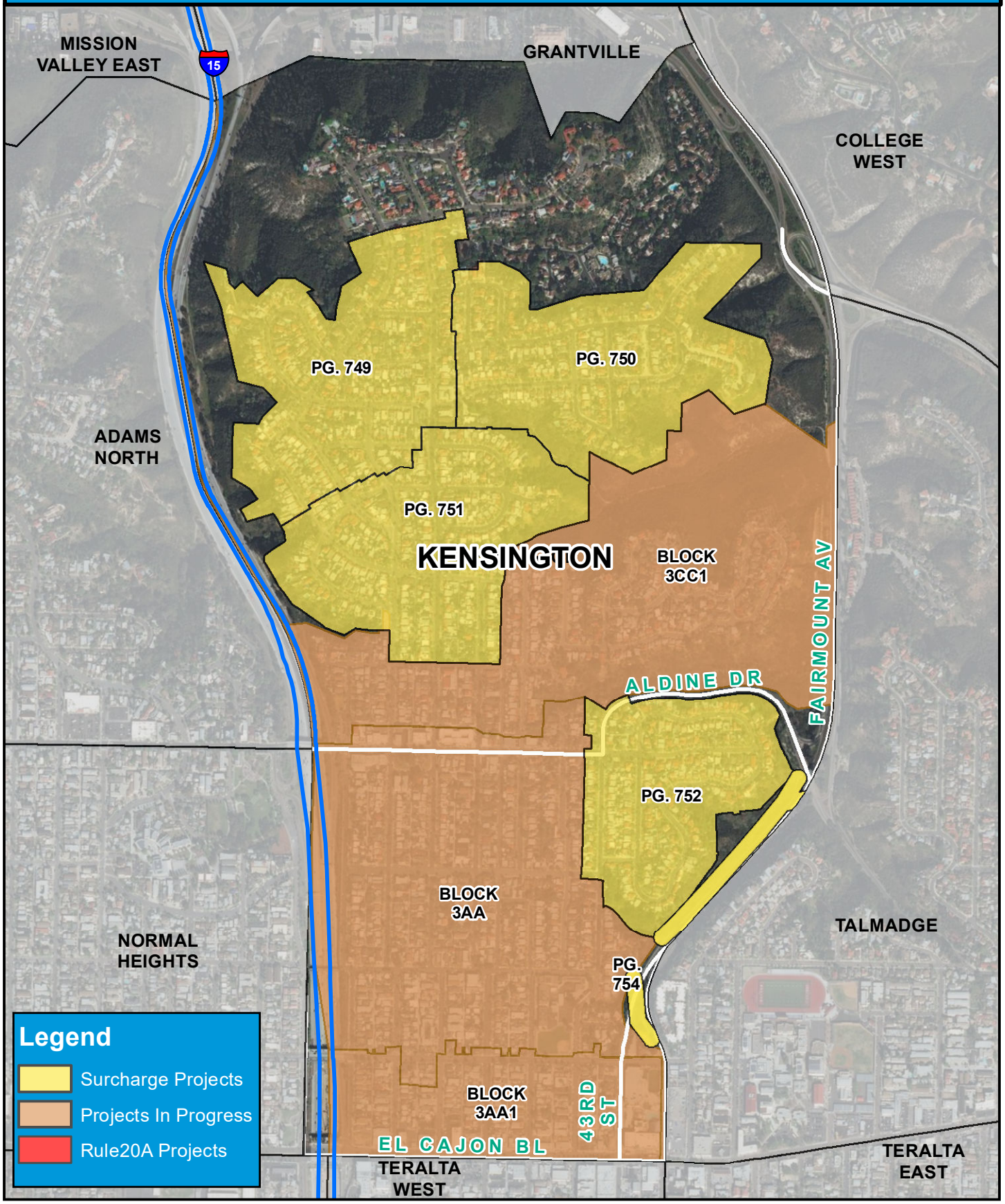

COUNCIL DISTRICT 9
NEIGHBORHOOD: KENSINGTON
PLANNING COMMUNITY: KENSINGTON-TALMADGE

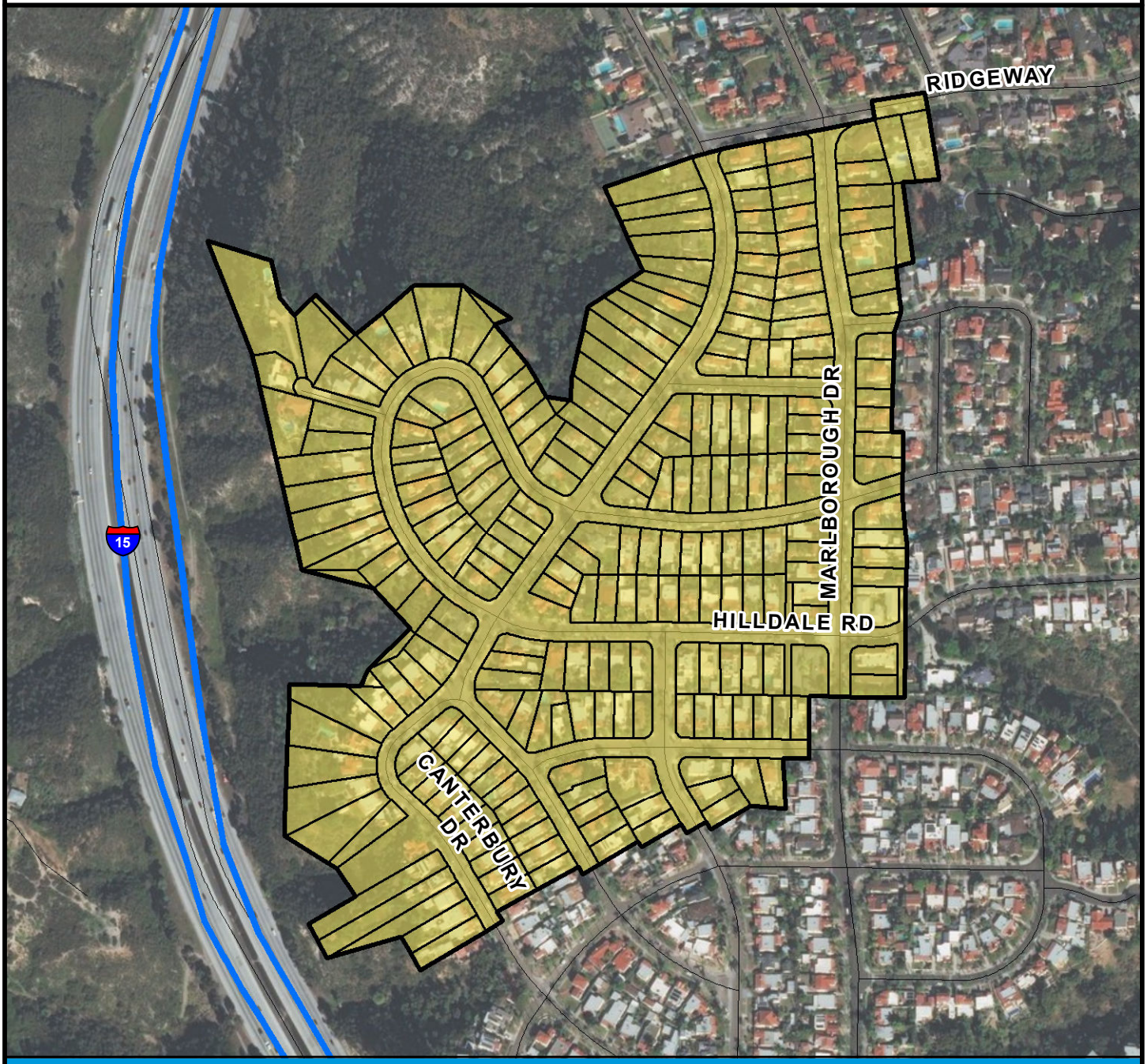

SURCHARGE PROJECT
KSTN-01: KENSINGTON 01

BOUNDARY LEGEND

Project Boundary

Parcel Boundaries

N

PROJECT DATA

TRENCH LENGTH:	9,360 FT
SERVICE DROPS:	240
POWER POLE REMOVAL:	77
TRANSFORMER COUNT:	31
ESTIMATED COST:	$ 8,169,697

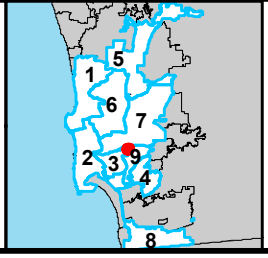

SanGIS
THIS MAP/DATA IS PROVIDED WITHOUT WARRANTY OF ANY KIND, EITHER EXPRESSED OR IMPLIED, INCLUDING BUT NOT LIMITED TO, THE IMPLIED WARRANTIES OF MERCHANTABILITY AND FITNESS FOR A PARTICULAR PURPOSE.

COUNCIL DISTRICT 9
NEIGHBORHOOD: KENSINGTON
PLANNING COMMUNITY: KENSINGTON-TALMADGE

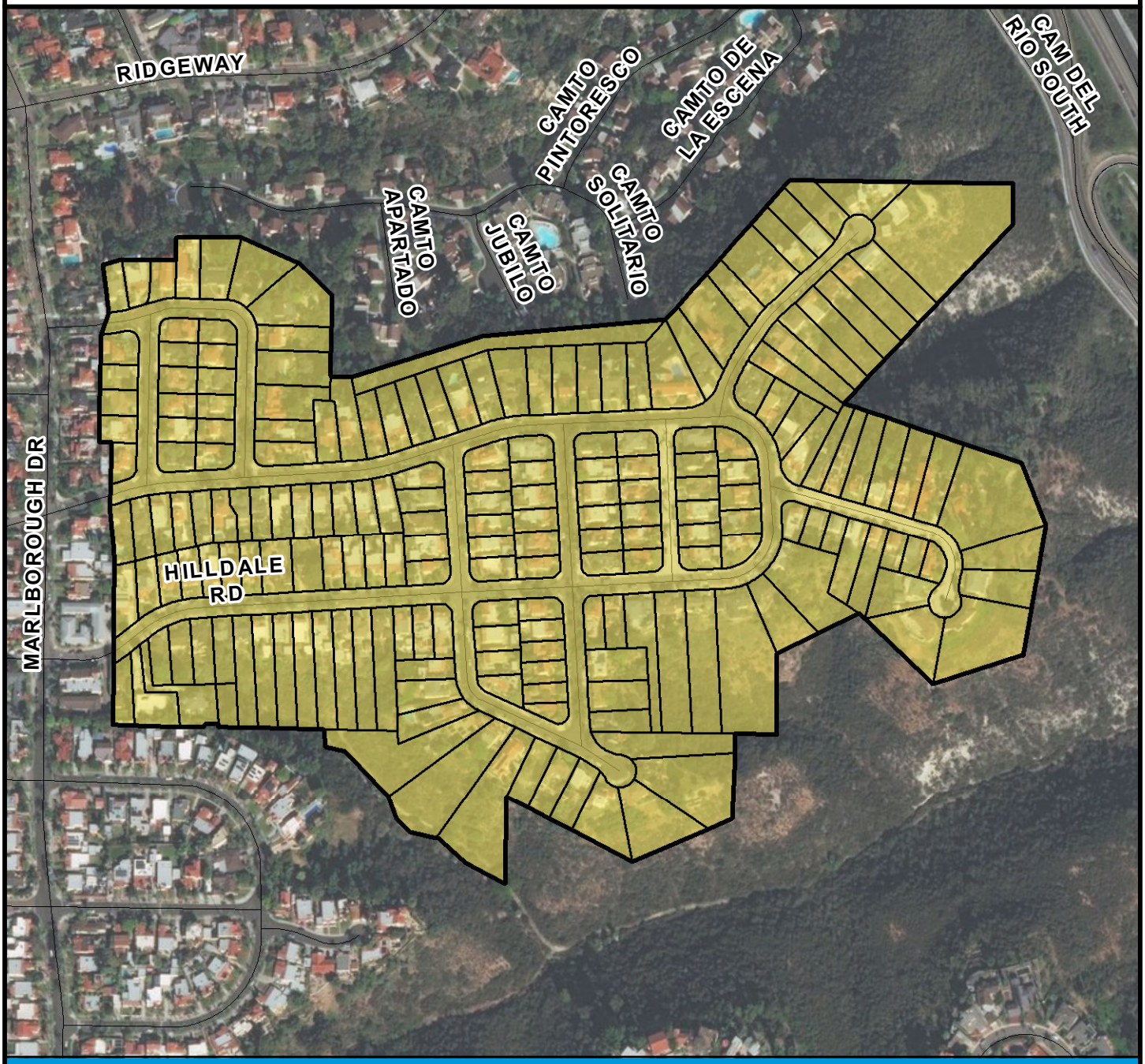

SURCHARGE PROJECT
KSTN-02: KENSINGTON 02

BOUNDARY LEGEND

N

Project Boundary

Parcel Boundaries

PROJECT DATA

TRENCH LENGTH:	10,712 FT
SERVICE DROPS:	204
POWER POLE REMOVAL:	91
TRANSFORMER COUNT:	27
ESTIMATED COST:	$ 8,313,666

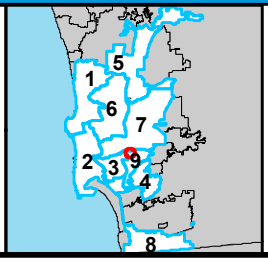

SanGIS
THIS MAP/DATA IS PROVIDED WITHOUT WARRANTY OF ANY KIND, EITHER EXPRESSED OR IMPLIED, INCLUDING BUT NOT LIMITED TO, THE IMPLIED WARRANTIES OF MERCHANTABILITY AND FITNESS FOR A PARTICULAR PURPOSE.

COUNCIL DISTRICT 9
NEIGHBORHOOD: KENSINGTON
PLANNING COMMUNITY: KENSINGTON-TALMADGE

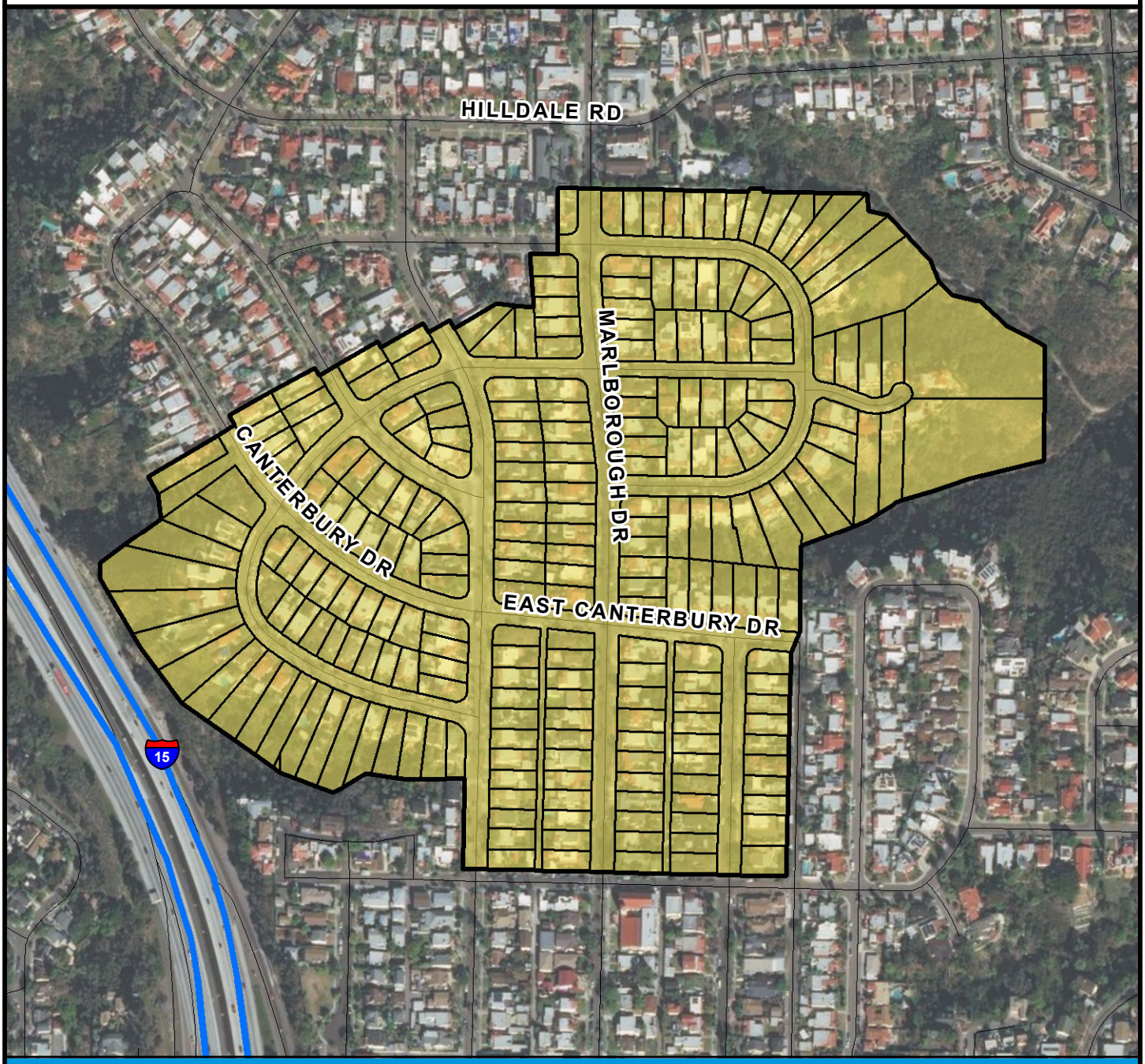

SURCHARGE PROJECT
KSTN-03: KENSINGTON 03

BOUNDARY LEGEND

Project Boundary

Parcel Boundaries

N

PROJECT DATA

TRENCH LENGTH:	9,537 FT
SERVICE DROPS:	237
POWER POLE REMOVAL:	75
TRANSFORMER COUNT:	25
ESTIMATED COST:	$ 8,009,964

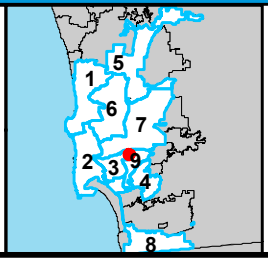

SanGIS
THIS MAP/DATA IS PROVIDED WITHOUT WARRANTY OF ANY KIND, EITHER EXPRESSED OR IMPLIED, INCLUDING BUT NOT LIMITED TO, THE IMPLIED WARRANTIES OF MERCHANTABILITY AND FITNESS FOR A PARTICULAR PURPOSE.

COUNCIL DISTRICT 9
NEIGHBORHOOD: KENSINGTON
PLANNING COMMUNITY: KENSINGTON-TALMADGE

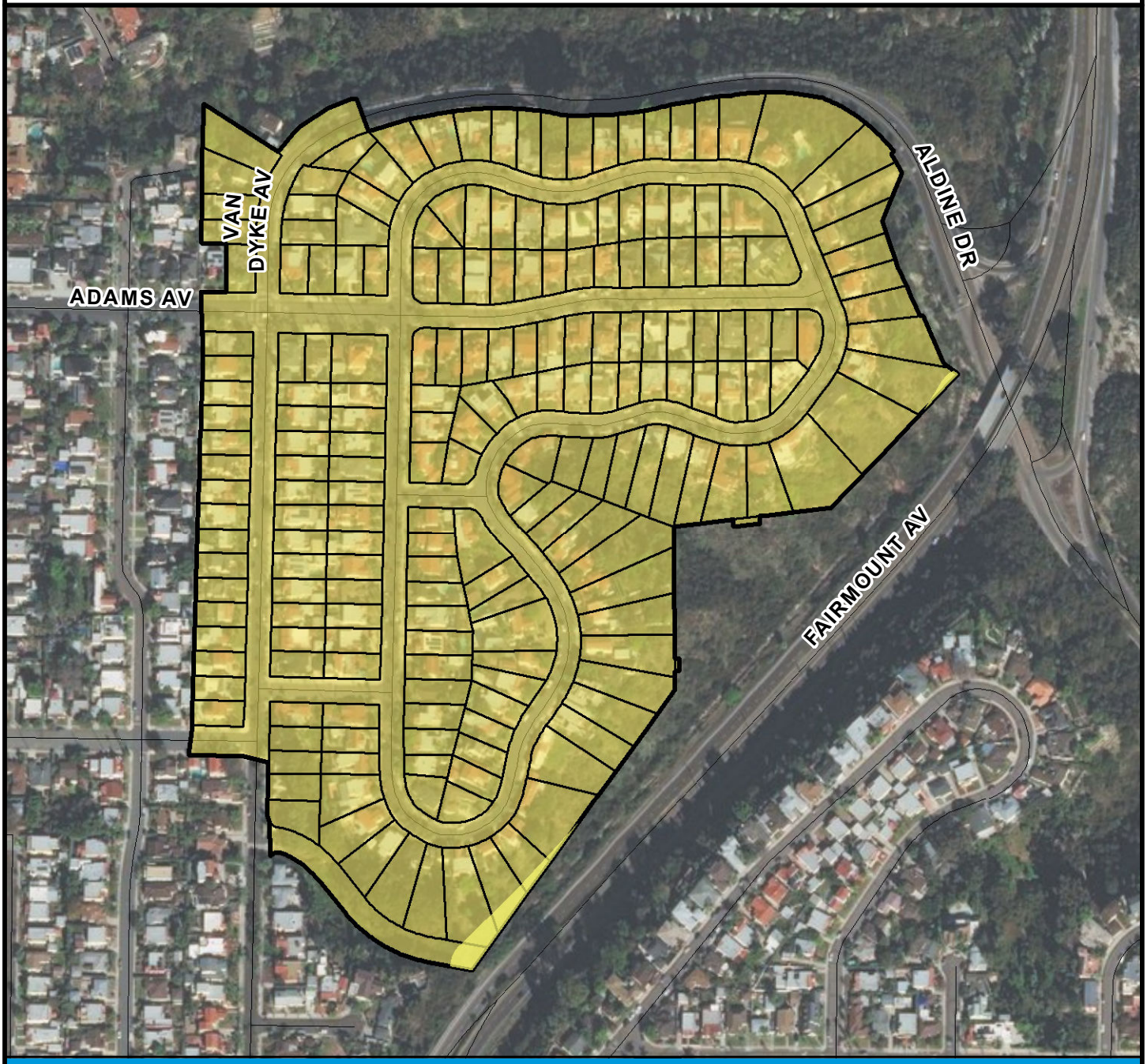

SURCHARGE PROJECT
KSTN-04: KENSINGTON 04

BOUNDARY LEGEND

Project Boundary

Parcel Boundaries

N

PROJECT DATA

TRENCH LENGTH:	8,939 FT
SERVICE DROPS:	204
POWER POLE REMOVAL:	72
TRANSFORMER COUNT:	27
ESTIMATED COST:	$ 7,456,505

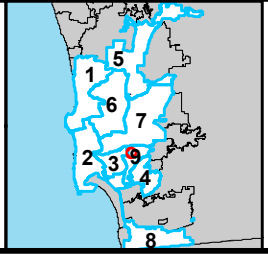

SanGIS
THIS MAP/DATA IS PROVIDED WITHOUT WARRANTY OF ANY KIND, EITHER EXPRESSED OR IMPLIED, INCLUDING BUT NOT LIMITED TO, THE IMPLIED WARRANTIES OF MERCHANTABILITY AND FITNESS FOR A PARTICULAR PURPOSE.

COUNCIL DISTRICT 9
NEIGHBORHOOD: KENSINGTON
PLANNING COMMUNITY: KENSINGTON-TALMADGE

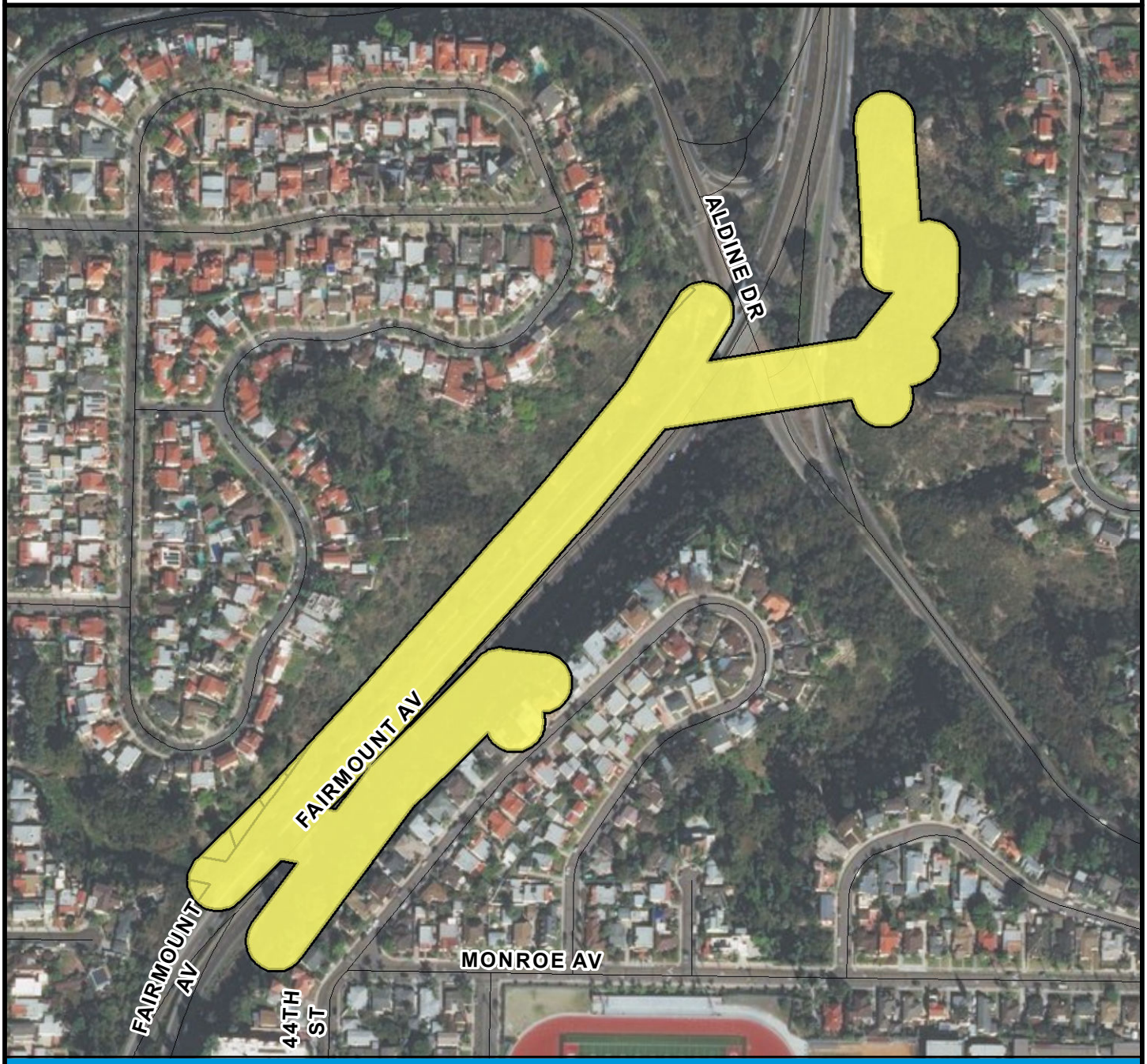

SURCHARGE PROJECT
KSTN-S1: KENSINGTON SEGMENT 01

BOUNDARY LEGEND

Project Boundary

Parcel Boundaries

N

PROJECT DATA

TRENCH LENGTH:	4,006 FT
SERVICE DROPS:	5
POWER POLE REMOVAL:	23
TRANSFORMER COUNT:	3
ESTIMATED COST:	$ 2,195,872

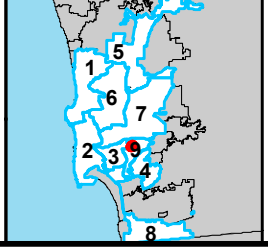

SanGIS

THIS MAP/DATA IS PROVIDED WITHOUT WARRANTY OF ANY KIND, EITHER EXPRESSED OR IMPLIED, INCLUDING BUT NOT LIMITED TO, THE IMPLIED WARRANTIES OF MERCHANTABILITY AND FITNESS FOR A PARTICULAR PURPOSE.

COUNCIL DISTRICT 9
NEIGHBORHOOD: KENSINGTON
PLANNING COMMUNITY: KENSINGTON-TALMADGE

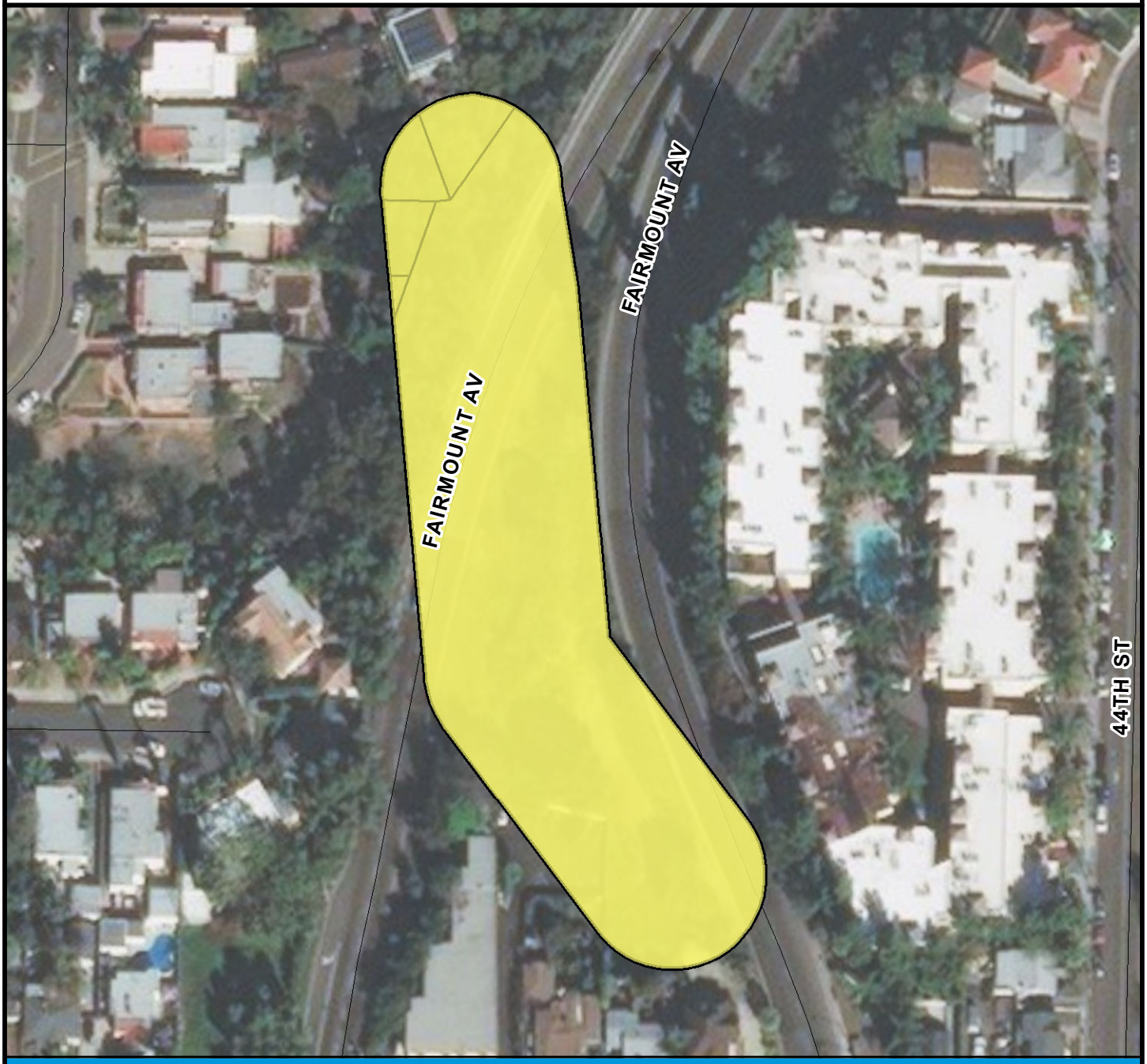

SURCHARGE PROJECT
KSTN-S2: KENSINGTON SEGMENT 02

BOUNDARY LEGEND

N

Project Boundary

Parcel Boundaries

PROJECT DATA

TRENCH LENGTH:		760 FT
SERVICE DROPS:		0
POWER POLE REMOVAL:		5
TRANSFORMER COUNT:		0
ESTIMATED COST:	$	547,494

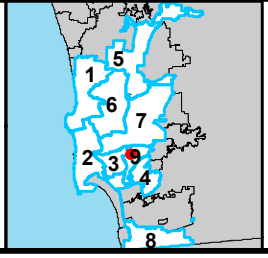

SanGIS
THIS MAP/DATA IS PROVIDED WITHOUT WARRANTY OF ANY KIND, EITHER EXPRESSED OR IMPLIED, INCLUDING BUT NOT LIMITED TO, THE IMPLIED WARRANTIES OF MERCHANTABILITY AND FITNESS FOR A PARTICULAR PURPOSE.

COUNCIL DISTRICT 9
NEIGHBORHOOD: MOUNTAIN VIEW
KEYED MAP

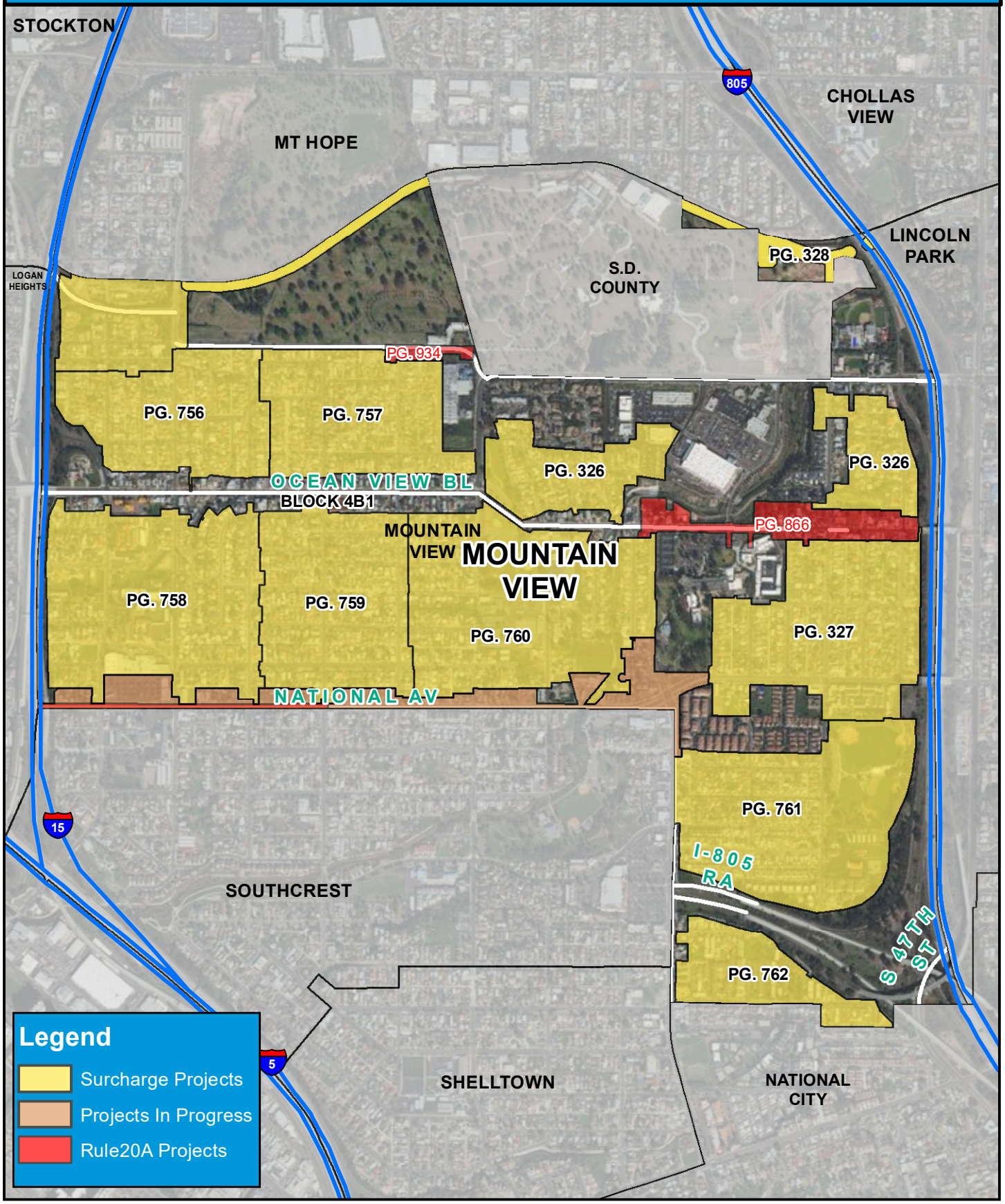

COUNCIL DISTRICT 9
NEIGHBORHOOD: MOUNTAIN VIEW
PLANNING COMMUNITY: SOUTHEASTERN SAN DIEGO

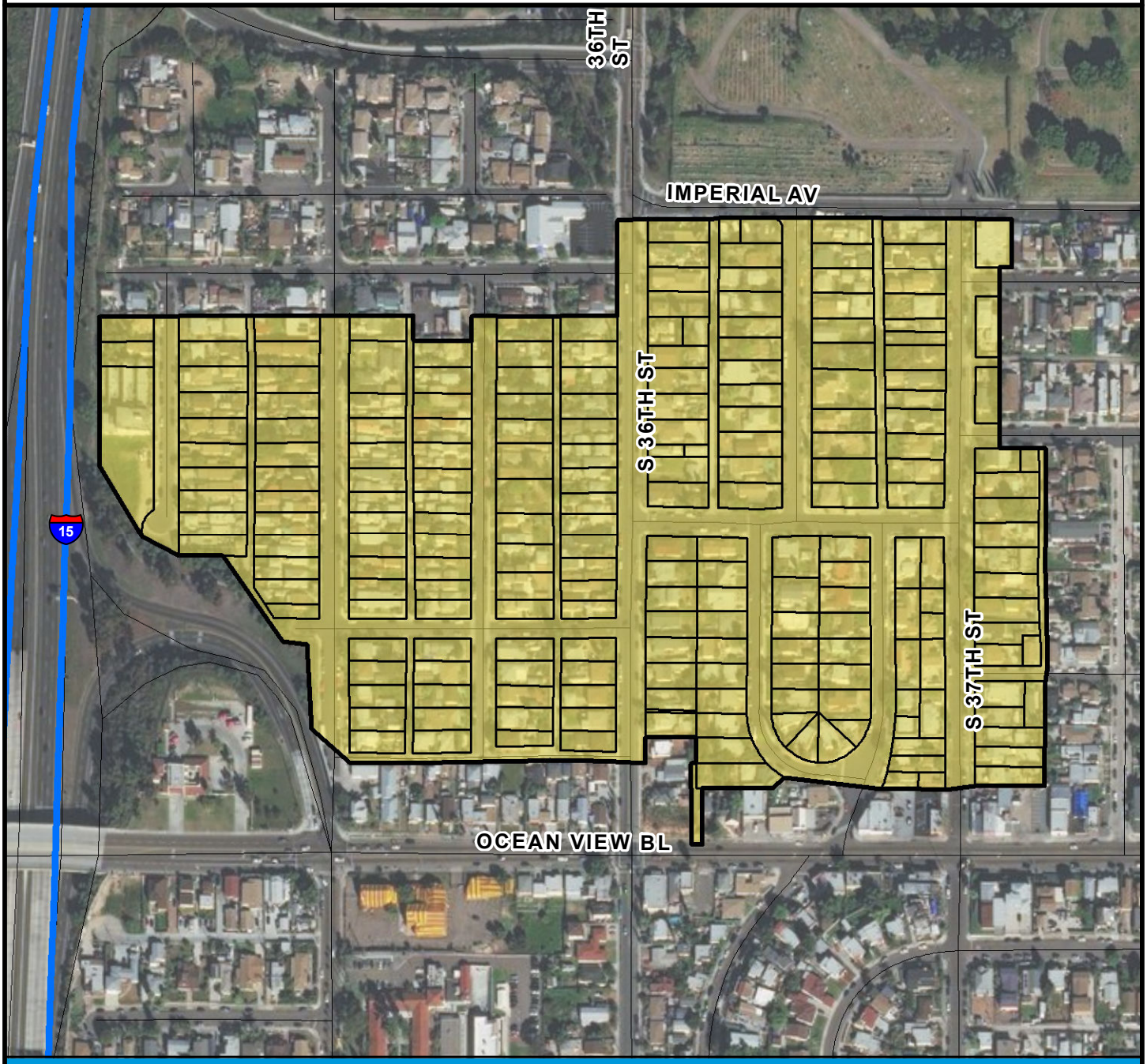

SURCHARGE PROJECT
MTNV-01: MOUNTAIN VIEW 01

BOUNDARY LEGEND

N

Project Boundary

Parcel Boundaries

PROJECT DATA

TRENCH LENGTH:	9,475 FT
SERVICE DROPS:	215
POWER POLE REMOVAL:	87
TRANSFORMER COUNT:	19
ESTIMATED COST:	$ 7,494,572

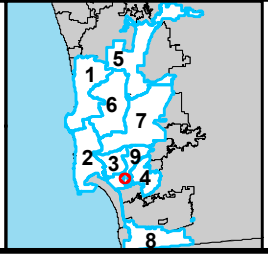

SanGIS
THIS MAP/DATA IS PROVIDED WITHOUT WARRANTY OF ANY KIND, EITHER EXPRESSED OR IMPLIED, INCLUDING BUT NOT LIMITED TO, THE IMPLIED WARRANTIES OF MERCHANTABILITY AND FITNESS FOR A PARTICULAR PURPOSE.

COUNCIL DISTRICT 9
NEIGHBORHOOD: MOUNTAIN VIEW
PLANNING COMMUNITY: SOUTHEASTERN SAN DIEGO

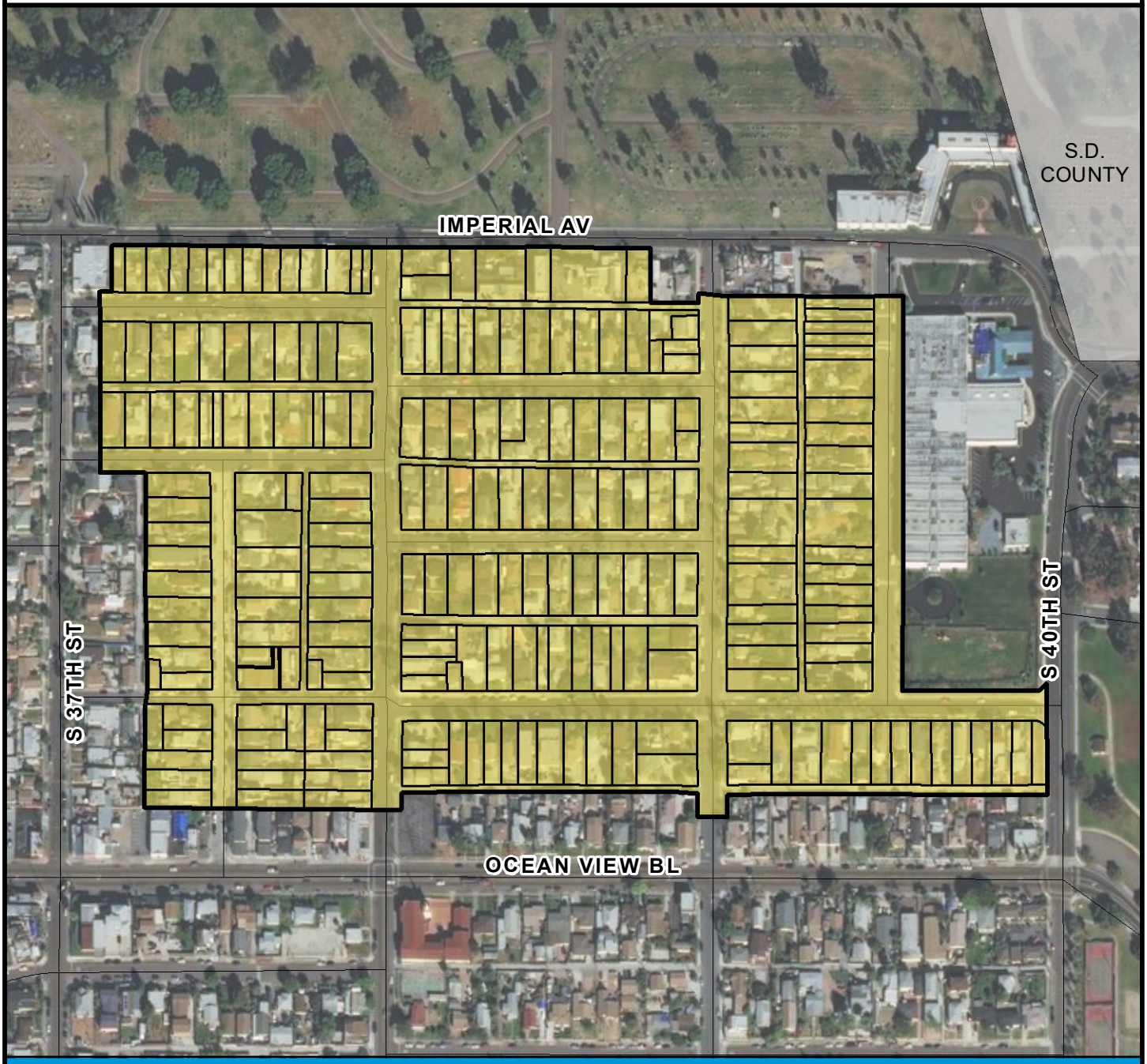

SURCHARGE PROJECT
MTNV-02: MOUNTAIN VIEW 02

BOUNDARY LEGEND

Project Boundary

Parcel Boundaries

N

PROJECT DATA

TRENCH LENGTH:	7,999 FT
SERVICE DROPS:	224
POWER POLE REMOVAL:	72
TRANSFORMER COUNT:	18
ESTIMATED COST:	$ 6,864,148

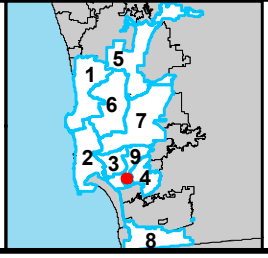

SanGIS
THIS MAP/DATA IS PROVIDED WITHOUT WARRANTY OF ANY KIND, EITHER EXPRESSED OR IMPLIED, INCLUDING BUT NOT LIMITED TO, THE IMPLIED WARRANTIES OF MERCHANTABILITY AND FITNESS FOR A PARTICULAR PURPOSE.

COUNCIL DISTRICT 9
NEIGHBORHOOD: MOUNTAIN VIEW
PLANNING COMMUNITY: SOUTHEASTERN SAN DIEGO

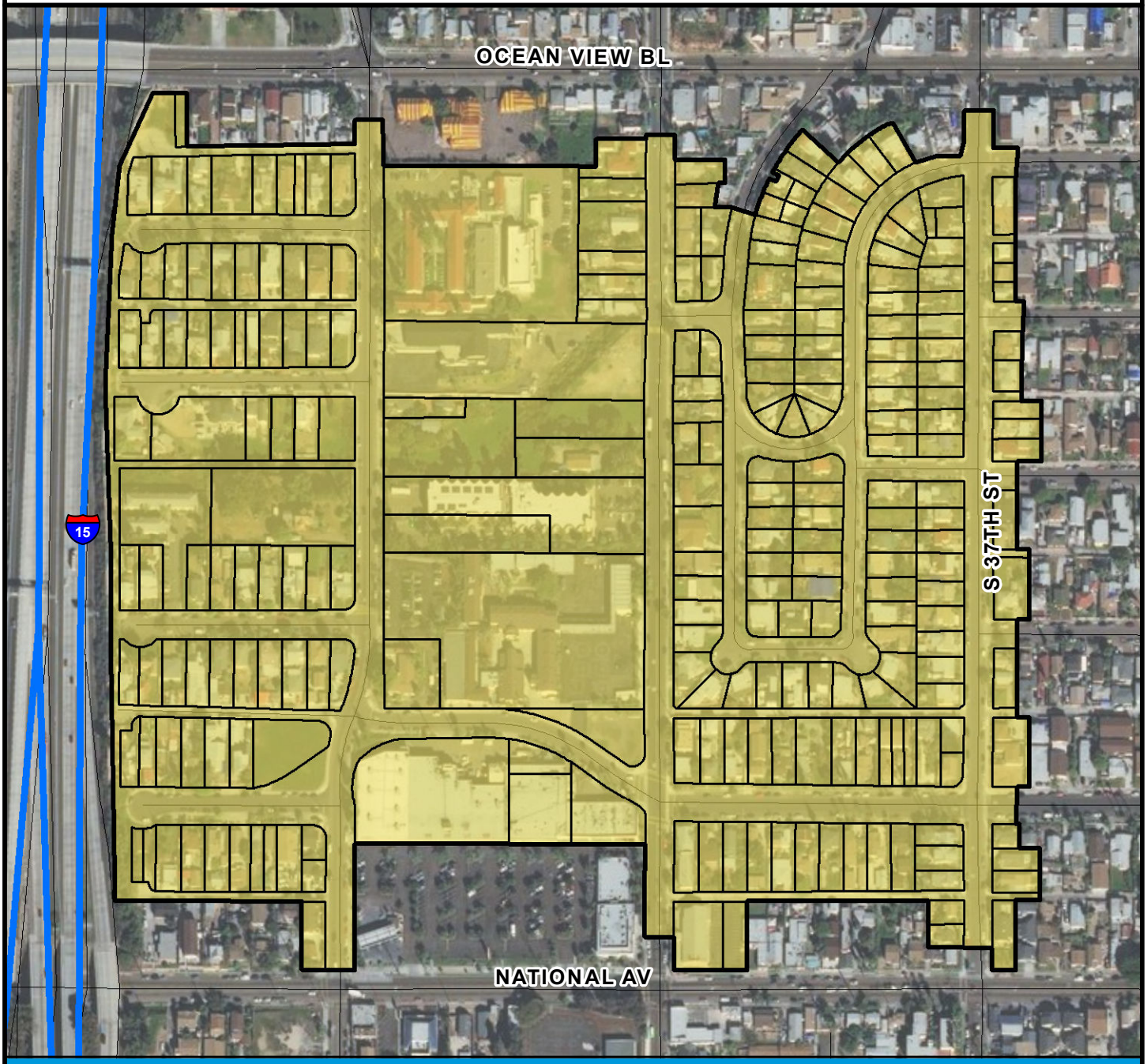

SURCHARGE PROJECT
MTNV-04: MOUNTAIN VIEW 04

BOUNDARY LEGEND

N

Project Boundary

Parcel Boundaries

PROJECT DATA

TRENCH LENGTH:	12,277 FT
SERVICE DROPS:	254
POWER POLE REMOVAL:	105
TRANSFORMER COUNT:	20
ESTIMATED COST:	$ 9,260,240

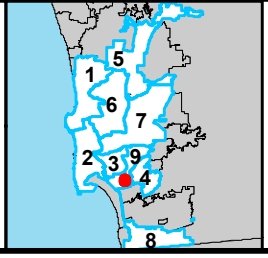

SanGIS
THIS MAP/DATA IS PROVIDED WITHOUT WARRANTY OF ANY KIND, EITHER EXPRESSED OR IMPLIED, INCLUDING BUT NOT LIMITED TO, THE IMPLIED WARRANTIES OF MERCHANTABILITY AND FITNESS FOR A PARTICULAR PURPOSE.

COUNCIL DISTRICT 9
NEIGHBORHOOD: MOUNTAIN VIEW
PLANNING COMMUNITY: SOUTHEASTERN SAN DIEGO

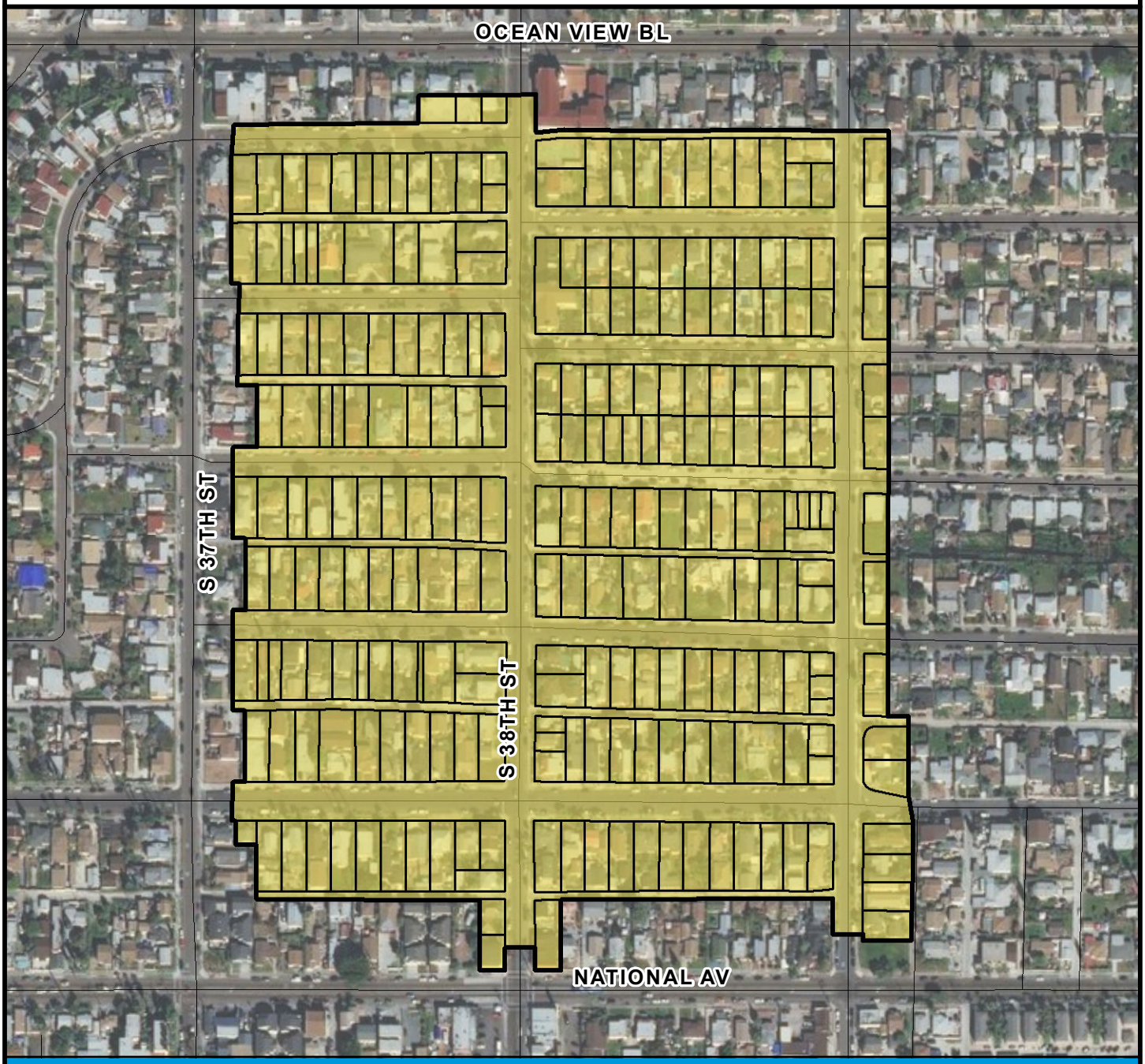

SURCHARGE PROJECT
MTNV-05: MOUNTAIN VIEW 05

BOUNDARY LEGEND

Project Boundary

Parcel Boundaries

N

PROJECT DATA

TRENCH LENGTH:	10,980 FT
SERVICE DROPS:	249
POWER POLE REMOVAL:	88
TRANSFORMER COUNT:	24
ESTIMATED COST:	$ 8,652,257

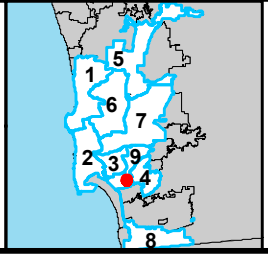

SanGIS
THIS MAP/DATA IS PROVIDED WITHOUT WARRANTY OF ANY KIND, EITHER EXPRESSED OR IMPLIED, INCLUDING BUT NOT LIMITED TO, THE IMPLIED WARRANTIES OF MERCHANTABILITY AND FITNESS FOR A PARTICULAR PURPOSE.

COUNCIL DISTRICT 9
NEIGHBORHOOD: MOUNTAIN VIEW
PLANNING COMMUNITY: SOUTHEASTERN SAN DIEGO

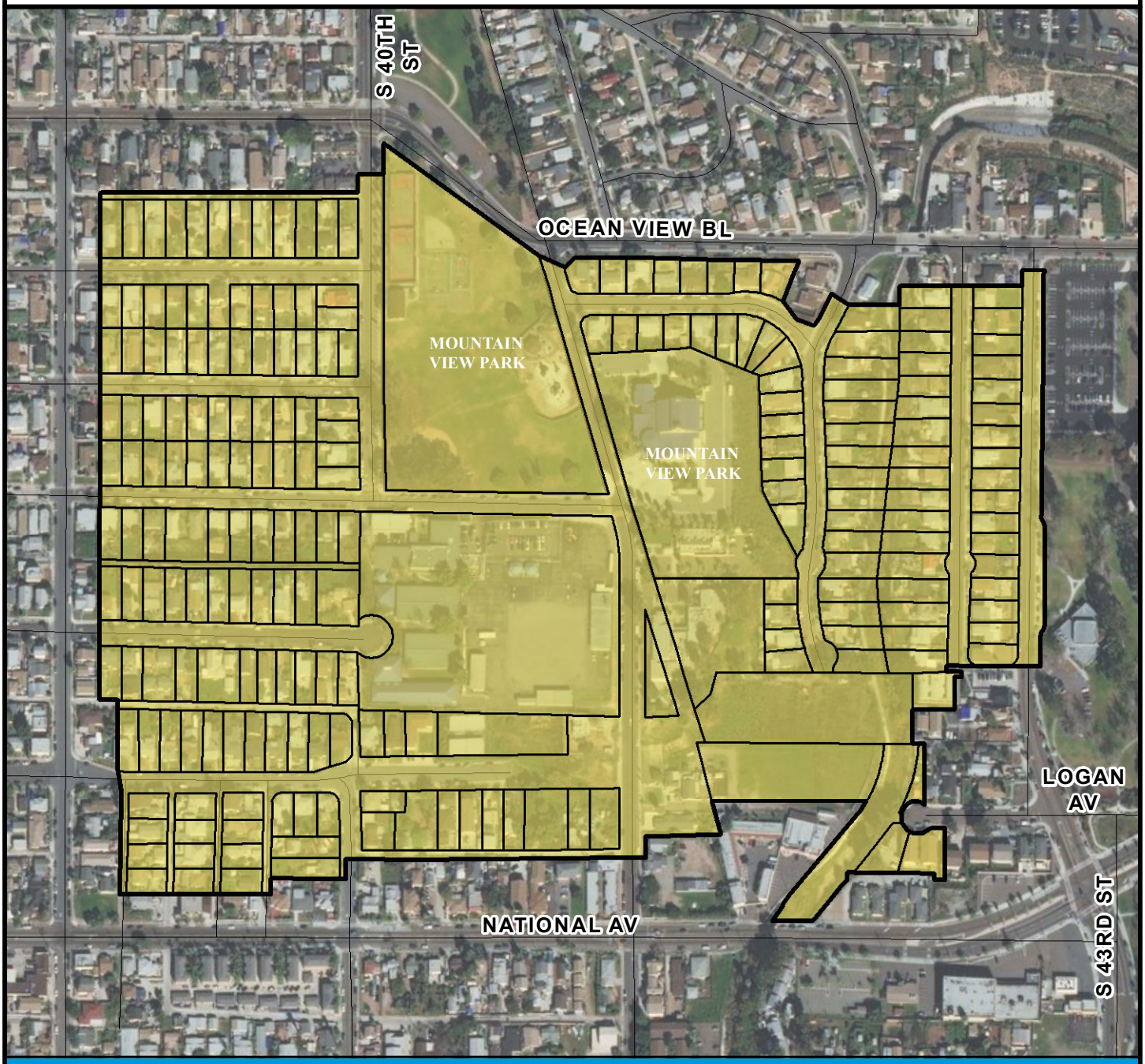

SURCHARGE PROJECT
MTNV-06: MOUNTAIN VIEW 06

BOUNDARY LEGEND

N

Project Boundary

Parcel Boundaries

PROJECT DATA

TRENCH LENGTH:	8,273 FT
SERVICE DROPS:	221
POWER POLE REMOVAL:	78
TRANSFORMER COUNT:	16
ESTIMATED COST:	$ 6,938,545

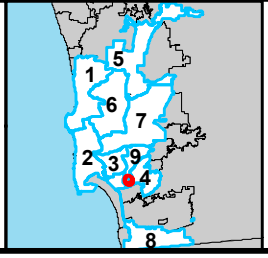

SanGIS
THIS MAP/DATA IS PROVIDED WITHOUT WARRANTY OF ANY KIND, EITHER EXPRESSED OR IMPLIED, INCLUDING BUT NOT LIMITED TO, THE IMPLIED WARRANTIES OF MERCHANTABILITY AND FITNESS FOR A PARTICULAR PURPOSE.

COUNCIL DISTRICT 9
NEIGHBORHOOD: MOUNTAIN VIEW
PLANNING COMMUNITY: SOUTHEASTERN SAN DIEGO

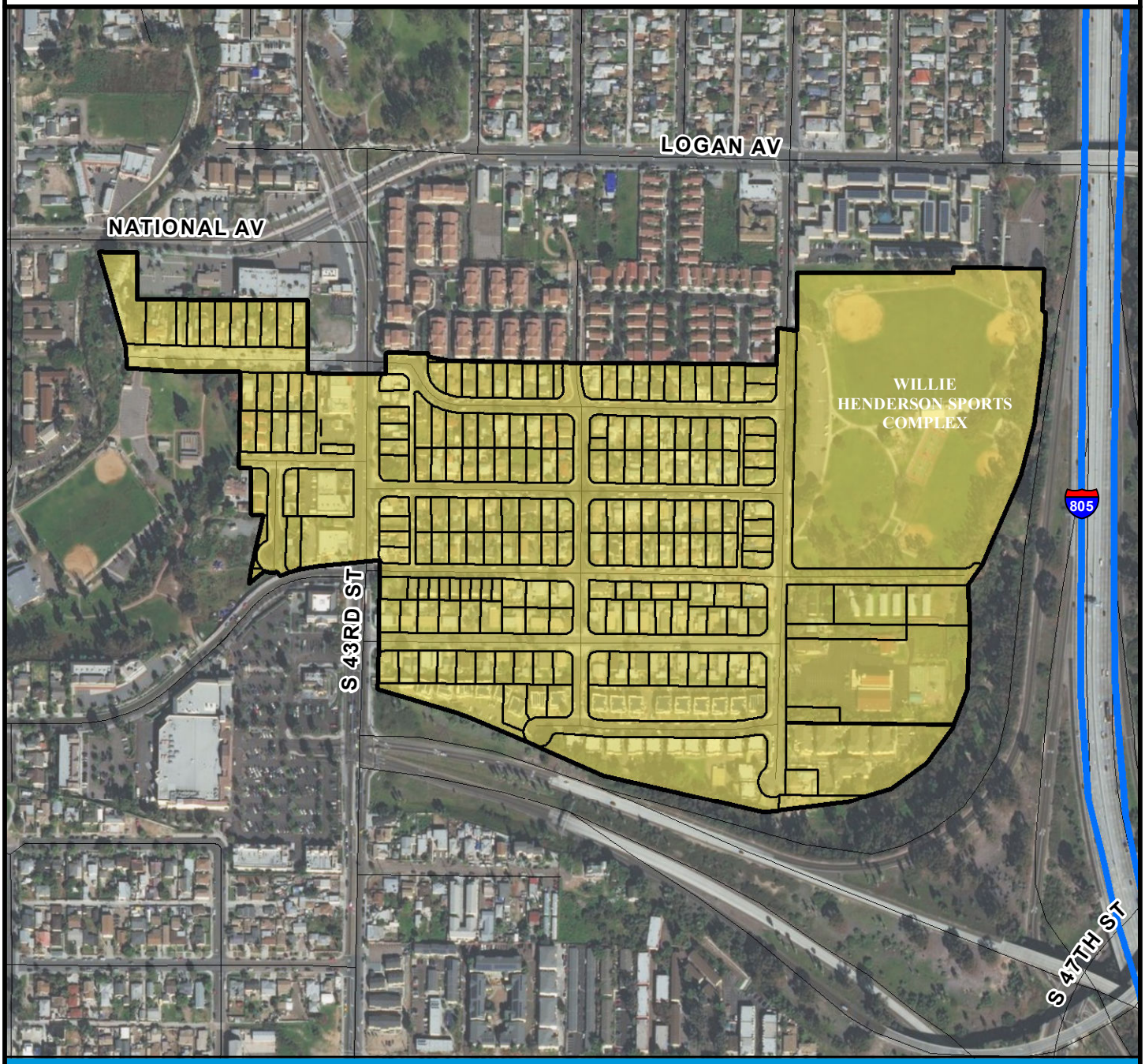

SURCHARGE PROJECT
MTNV-08: MOUNTAIN VIEW 08

BOUNDARY LEGEND

N

Project Boundary

Parcel Boundaries

PROJECT DATA

TRENCH LENGTH:	10,442 FT
SERVICE DROPS:	220
POWER POLE REMOVAL:	100
TRANSFORMER COUNT:	14
ESTIMATED COST:	$ 8,011,705

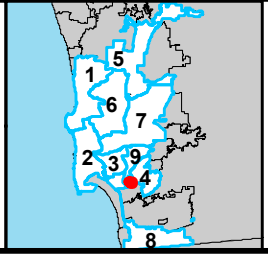

SanGIS
THIS MAP/DATA IS PROVIDED WITHOUT WARRANTY OF ANY KIND, EITHER EXPRESSED OR IMPLIED, INCLUDING BUT NOT LIMITED TO, THE IMPLIED WARRANTIES OF MERCHANTABILITY AND FITNESS FOR A PARTICULAR PURPOSE.

COUNCIL DISTRICT 9
NEIGHBORHOOD: MOUNTAIN VIEW
PLANNING COMMUNITY: SOUTHEASTERN SAN DIEGO

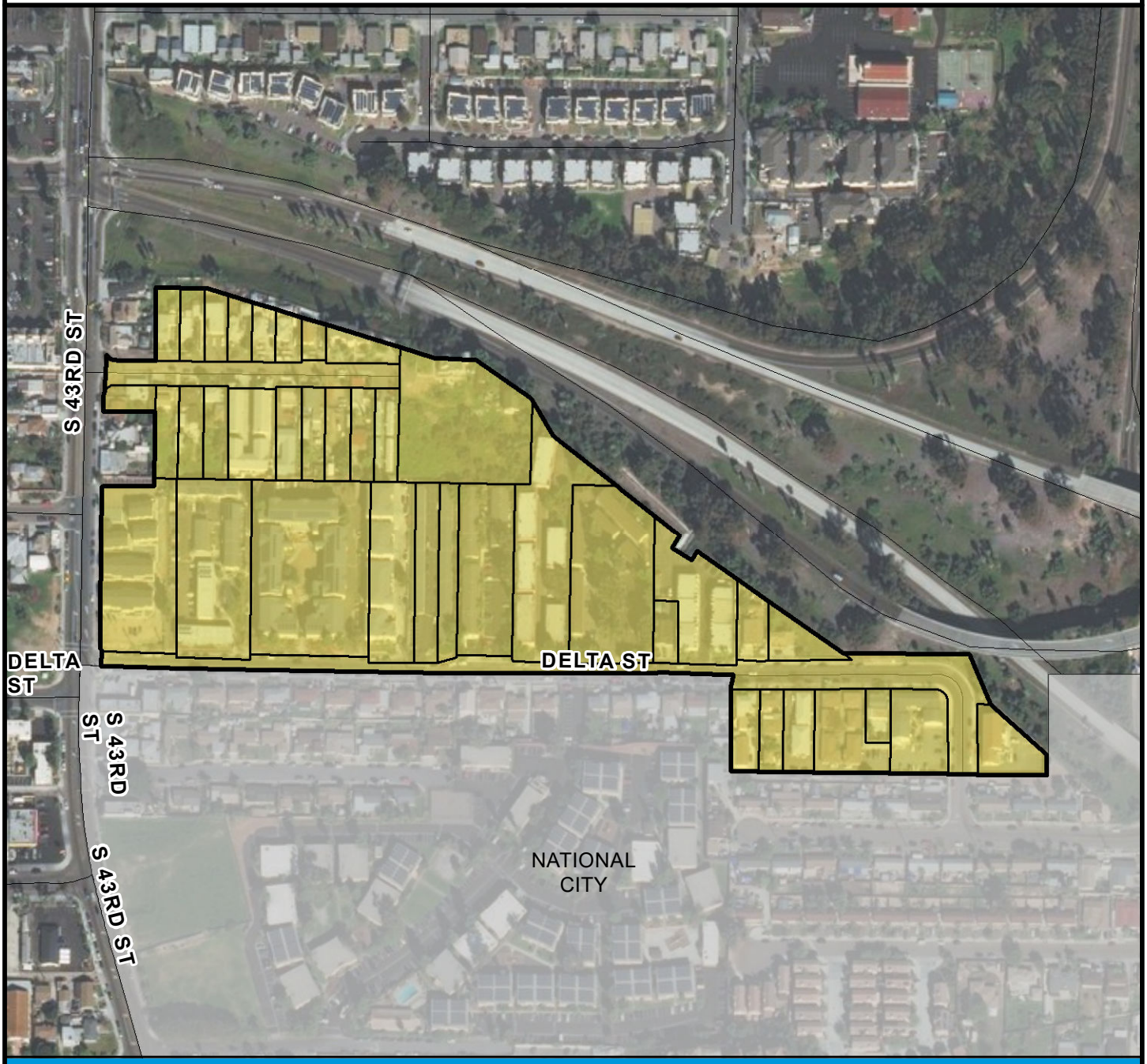

SURCHARGE PROJECT
MTNV-09: MOUNTAIN VIEW 09

BOUNDARY LEGEND

N

Project Boundary

Parcel Boundaries

PROJECT DATA

TRENCH LENGTH:	2,745 FT
SERVICE DROPS:	40
POWER POLE REMOVAL:	26
TRANSFORMER COUNT:	6
ESTIMATED COST:	$ 2,059,087

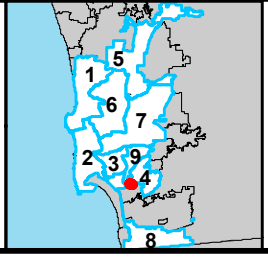

SanGIS
THIS MAP/DATA IS PROVIDED WITHOUT WARRANTY OF ANY KIND, EITHER EXPRESSED OR IMPLIED, INCLUDING BUT NOT LIMITED TO, THE IMPLIED WARRANTIES OF MERCHANTABILITY AND FITNESS FOR A PARTICULAR PURPOSE.

COUNCIL DISTRICT 9
NEIGHBORHOOD: MOUNTAIN VIEW
PLANNING COMMUNITY: SOUTHEASTERN SAN DIEGO



SURCHARGE PROJECT
MTNV-S2: MOUNTAIN VIEW SEGMENT 02

BOUNDARY LEGEND

Project Boundary

Parcel Boundaries

N

PROJECT DATA

TRENCH LENGTH:	2,807 FT
SERVICE DROPS:	1
POWER POLE REMOVAL:	17
TRANSFORMER COUNT:	2
ESTIMATED COST:	$ 1,566,565

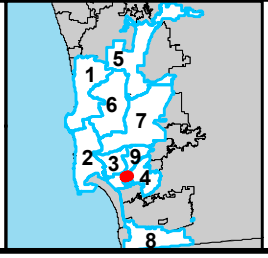

SanGIS
THIS MAP/DATA IS PROVIDED WITHOUT WARRANTY OF ANY KIND, EITHER EXPRESSED OR IMPLIED, INCLUDING BUT NOT LIMITED TO, THE IMPLIED WARRANTIES OF MERCHANTABILITY AND FITNESS FOR A PARTICULAR PURPOSE.

COUNCIL DISTRICT 9
NEIGHBORHOOD: MT HOPE
KEYED MAP

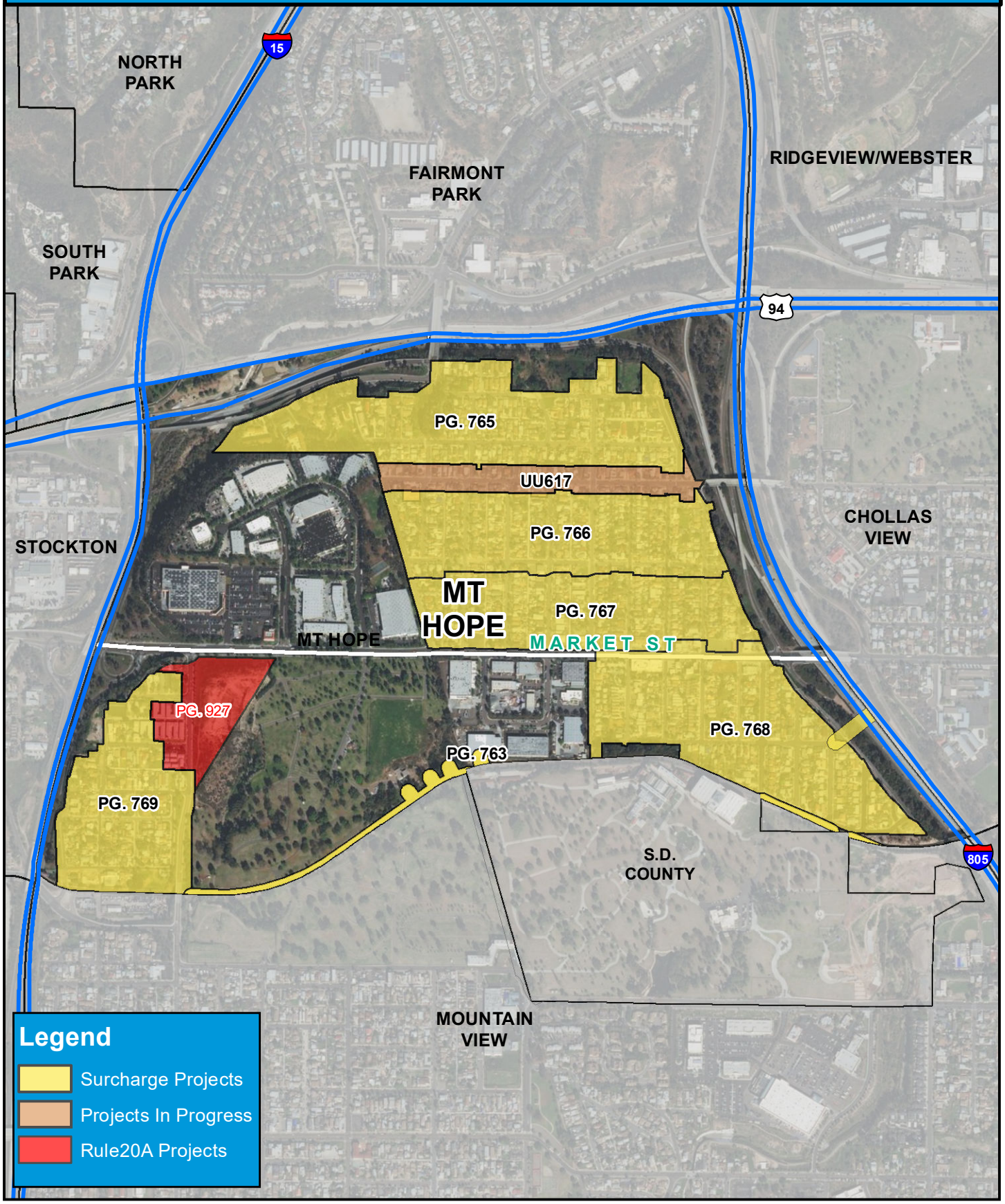

COUNCIL DISTRICT 9
NEIGHBORHOOD: MT HOPE
PLANNING COMMUNITY: SOUTHEASTERN SAN DIEGO

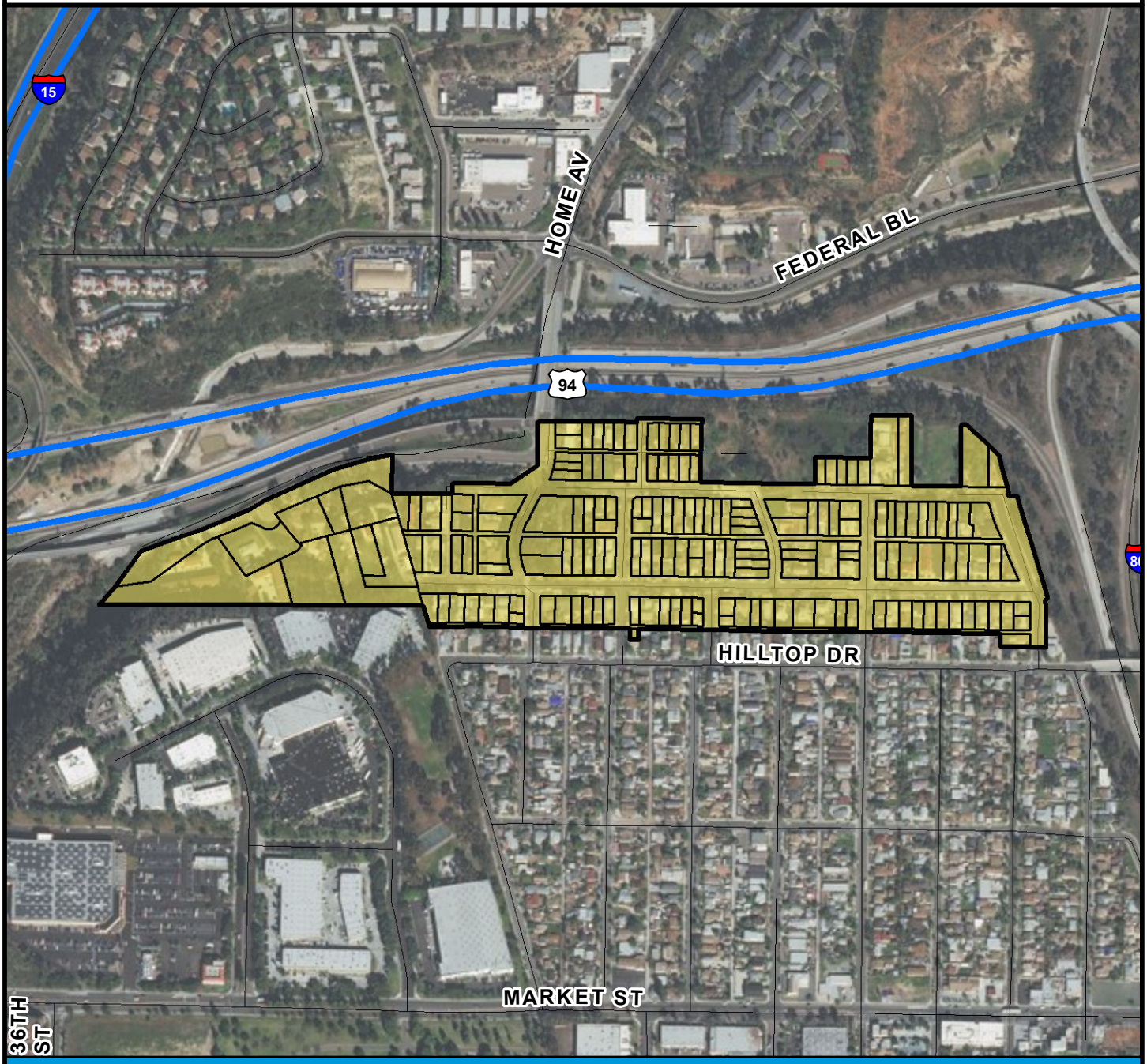

SURCHARGE PROJECT
MTHP-01: MT HOPE 01

BOUNDARY LEGEND

N

Project Boundary

Parcel Boundaries

PROJECT DATA

TRENCH LENGTH:	9,612 FT
SERVICE DROPS:	176
POWER POLE REMOVAL:	70
TRANSFORMER COUNT:	13
ESTIMATED COST:	$ 6,941,004

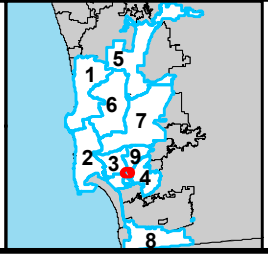

SanGIS
THIS MAP/DATA IS PROVIDED WITHOUT WARRANTY OF ANY KIND, EITHER EXPRESSED OR IMPLIED, INCLUDING BUT NOT LIMITED TO, THE IMPLIED WARRANTIES OF MERCHANTABILITY AND FITNESS FOR A PARTICULAR PURPOSE.

COUNCIL DISTRICT 9
NEIGHBORHOOD: MT HOPE
PLANNING COMMUNITY: SOUTHEASTERN SAN DIEGO

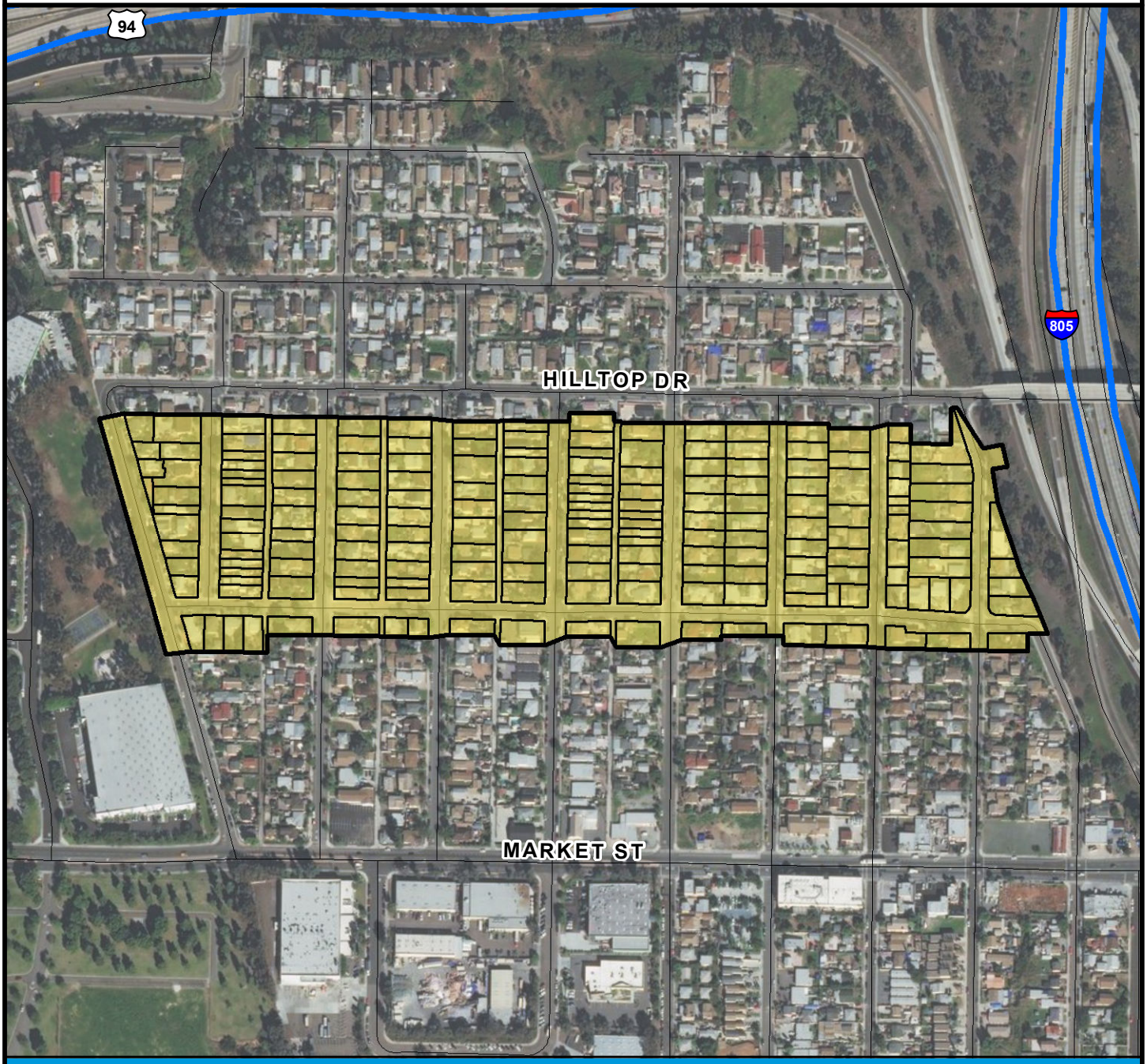

SURCHARGE PROJECT
MTHP-02: MT HOPE 02

BOUNDARY LEGEND

Project Boundary

Parcel Boundaries

N

PROJECT DATA

TRENCH LENGTH:	7,545 FT
SERVICE DROPS:	187
POWER POLE REMOVAL:	65
TRANSFORMER COUNT:	13
ESTIMATED COST:	$ 6,115,796

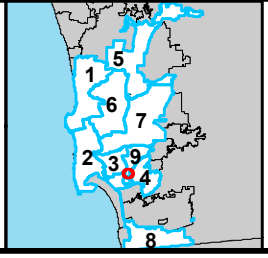

SanGIS
THIS MAP/DATA IS PROVIDED WITHOUT WARRANTY OF ANY KIND, EITHER EXPRESSED OR IMPLIED, INCLUDING BUT NOT LIMITED TO, THE IMPLIED WARRANTIES OF MERCHANTABILITY AND FITNESS FOR A PARTICULAR PURPOSE.

COUNCIL DISTRICT 9
NEIGHBORHOOD: MT HOPE
PLANNING COMMUNITY: SOUTHEASTERN SAN DIEGO



SURCHARGE PROJECT
MTHP-03: MT HOPE 03

BOUNDARY LEGEND

Project Boundary

Parcel Boundaries

N

PROJECT DATA

TRENCH LENGTH:	5,956 FT
SERVICE DROPS:	174
POWER POLE REMOVAL:	50
TRANSFORMER COUNT:	13
ESTIMATED COST:	$ 5,235,110

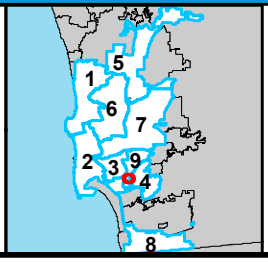

SanGIS
THIS MAP/DATA IS PROVIDED WITHOUT WARRANTY OF ANY KIND, EITHER EXPRESSED OR IMPLIED, INCLUDING BUT NOT LIMITED TO, THE IMPLIED WARRANTIES OF MERCHANTABILITY AND FITNESS FOR A PARTICULAR PURPOSE.

COUNCIL DISTRICT 9
NEIGHBORHOOD: MT HOPE
PLANNING COMMUNITY: SOUTHEASTERN SAN DIEGO

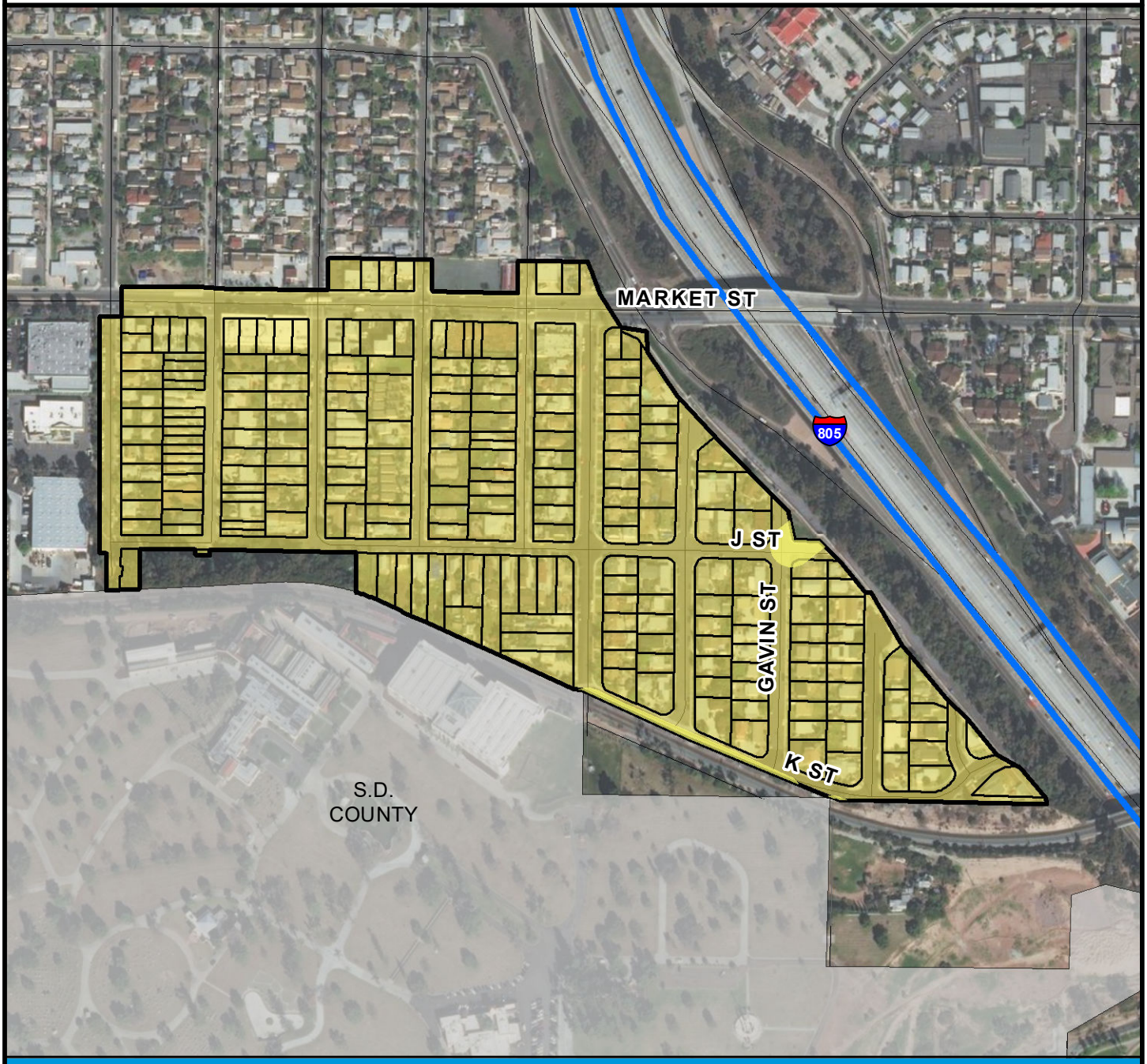

SURCHARGE PROJECT
MTHP-04: MT HOPE 04

BOUNDARY LEGEND

Project Boundary

Parcel Boundaries

N

PROJECT DATA

TRENCH LENGTH:	11,520 FT
SERVICE DROPS:	215
POWER POLE REMOVAL:	94
TRANSFORMER COUNT:	18
ESTIMATED COST:	$ 8,403,840

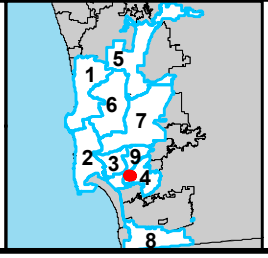

SanGIS
THIS MAP/DATA IS PROVIDED WITHOUT WARRANTY OF ANY KIND, EITHER EXPRESSED OR IMPLIED, INCLUDING BUT NOT LIMITED TO, THE IMPLIED WARRANTIES OF MERCHANTABILITY AND FITNESS FOR A PARTICULAR PURPOSE.

COUNCIL DISTRICT 9
NEIGHBORHOOD: MT HOPE
PLANNING COMMUNITY: SOUTHEASTERN SAN DIEGO

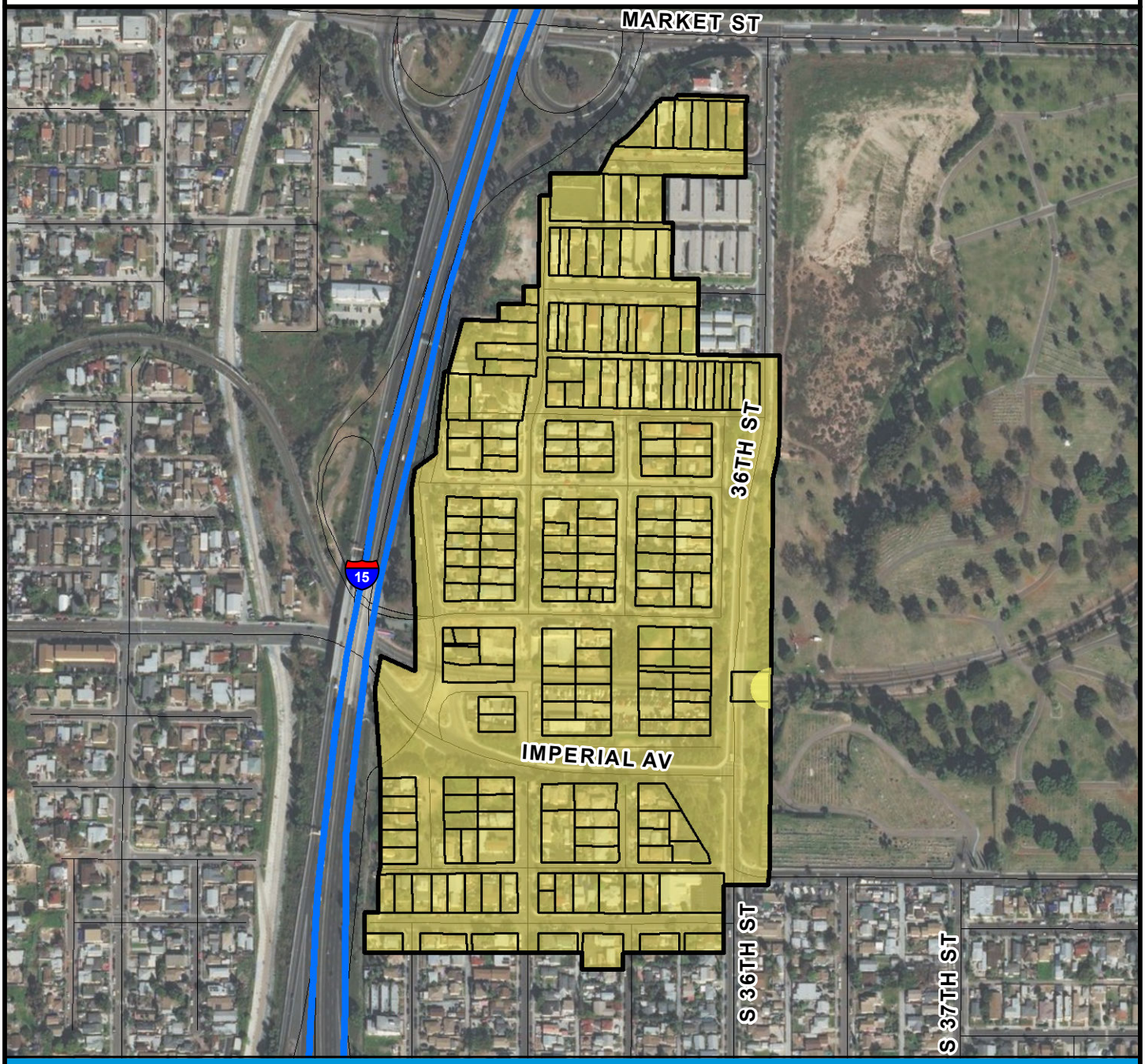

SURCHARGE PROJECT
MTHP-05: MT HOPE 05

BOUNDARY LEGEND

Project Boundary

Parcel Boundaries

N

PROJECT DATA

TRENCH LENGTH:	13,160 FT
SERVICE DROPS:	185
POWER POLE REMOVAL:	116
TRANSFORMER COUNT:	15
ESTIMATED COST:	$ 8,812,271

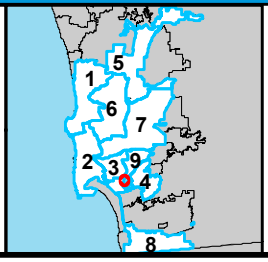

SanGIS
THIS MAP/DATA IS PROVIDED WITHOUT WARRANTY OF ANY KIND, EITHER EXPRESSED OR IMPLIED, INCLUDING BUT NOT LIMITED TO, THE IMPLIED WARRANTIES OF MERCHANTABILITY AND FITNESS FOR A PARTICULAR PURPOSE.

COUNCIL DISTRICT 9
NEIGHBORHOOD: RIDGEVIEW / WEBSTER
PLANNING COMMUNITY: MID-CITY: CITY HEIGHTS

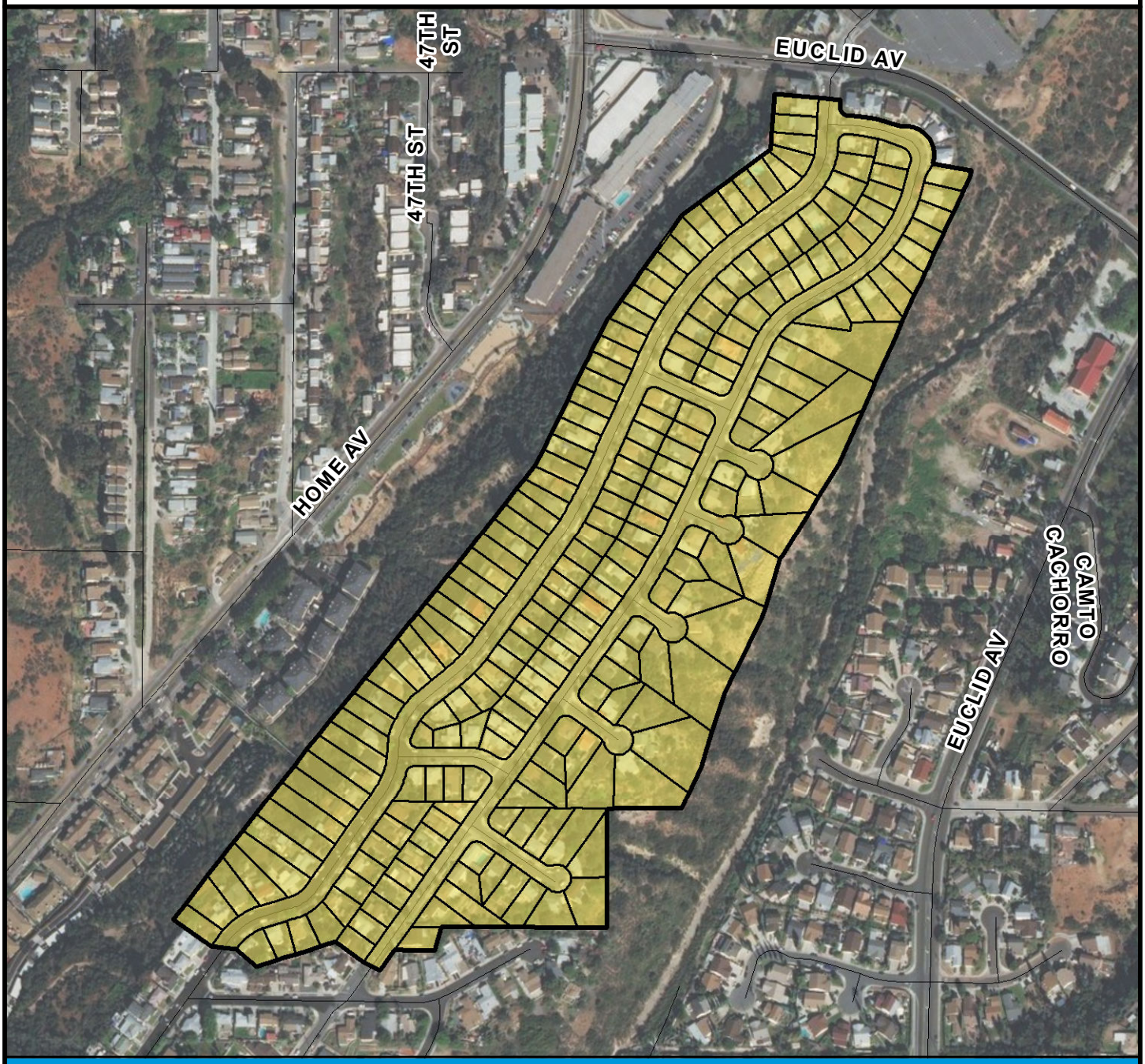

SURCHARGE PROJECT
RDGV-01: RIDGEVIEW/WEBSTER 01

BOUNDARY LEGEND

N

Project Boundary

Parcel Boundaries

PROJECT DATA

TRENCH LENGTH:	7,430 FT
SERVICE DROPS:	215
POWER POLE REMOVAL:	68
TRANSFORMER COUNT:	17
ESTIMATED COST:	$ 6,440,767

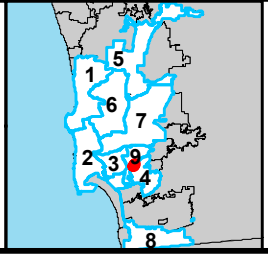

SanGIS
THIS MAP/DATA IS PROVIDED WITHOUT WARRANTY OF ANY KIND, EITHER EXPRESSED OR IMPLIED, INCLUDING BUT NOT LIMITED TO, THE IMPLIED WARRANTIES OF MERCHANTABILITY AND FITNESS FOR A PARTICULAR PURPOSE.

COUNCIL DISTRICT 9
NEIGHBORHOOD: RIDGEVIEW / WEBSTER
PLANNING COMMUNITY: MID-CITY: CITY HEIGHTS

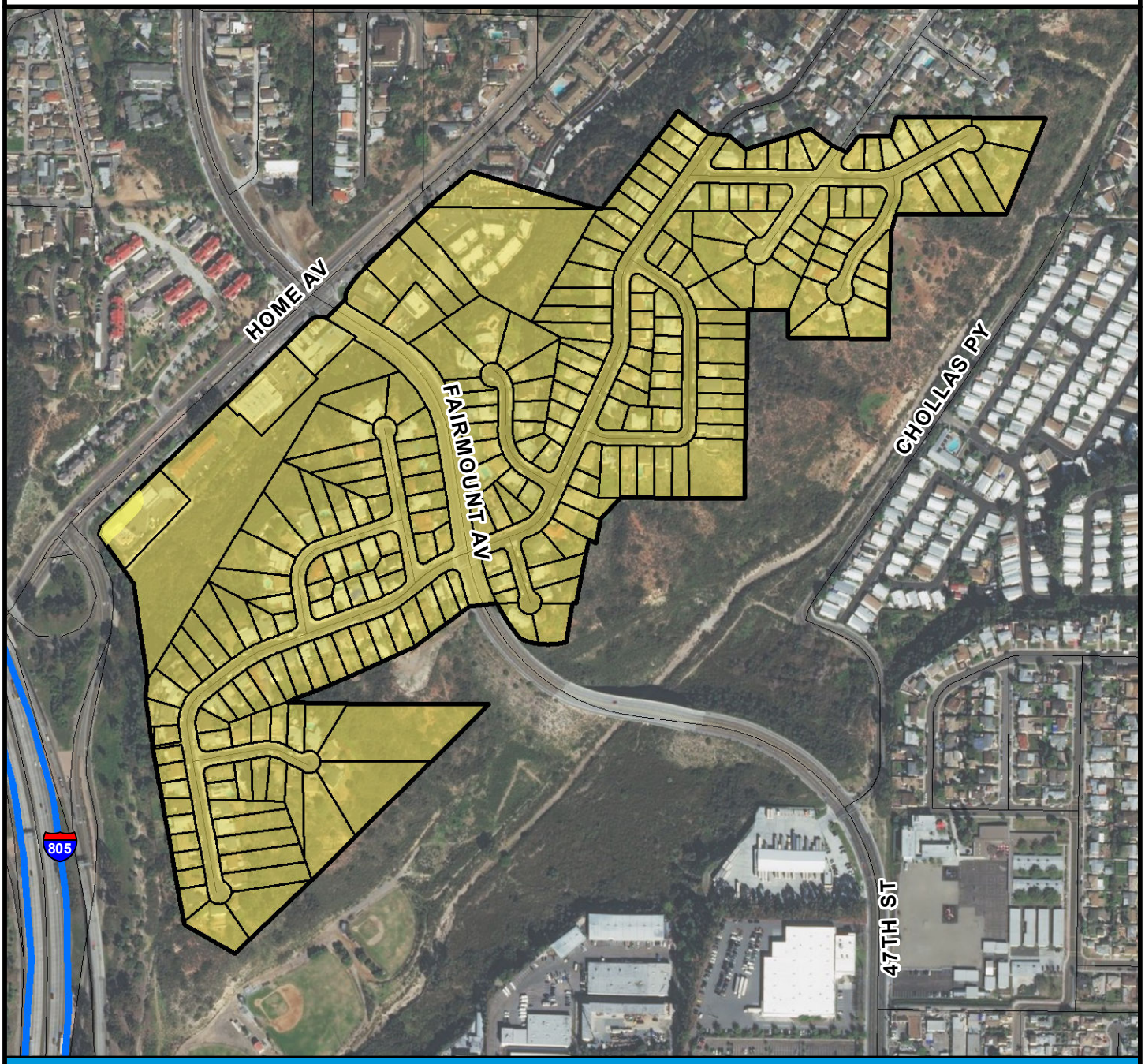

SURCHARGE PROJECT
RDGV-02: RIDGEVIEW/WEBSTER 02

BOUNDARY LEGEND

Project Boundary

Parcel Boundaries

N

PROJECT DATA

TRENCH LENGTH:	10,849 FT
SERVICE DROPS:	235
POWER POLE REMOVAL:	81
TRANSFORMER COUNT:	19
ESTIMATED COST:	$ 8,271,238

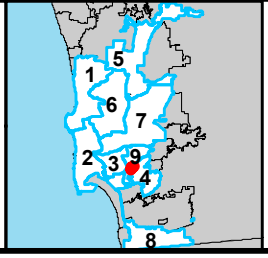

SanGIS
THIS MAP/DATA IS PROVIDED WITHOUT WARRANTY OF ANY KIND, EITHER EXPRESSED OR IMPLIED, INCLUDING BUT NOT LIMITED TO, THE IMPLIED WARRANTIES OF MERCHANTABILITY AND FITNESS FOR A PARTICULAR PURPOSE.

COUNCIL DISTRICT 9
NEIGHBORHOOD: RIDGEVIEW / WEBSTER
PLANNING COMMUNITY: MID-CITY: CITY HEIGHTS



SURCHARGE PROJECT
RDGV-S3: RIDGEVIEW/WEBSTER SEGMENT 03

BOUNDARY LEGEND

Project Boundary

Parcel Boundaries

N

PROJECT DATA

TRENCH LENGTH:		973 FT
SERVICE DROPS:		1
POWER POLE REMOVAL:		10
TRANSFORMER COUNT:		0
ESTIMATED COST:	$	685,519

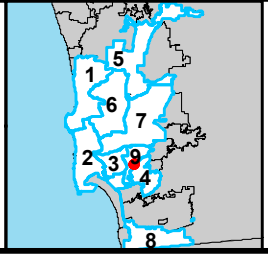

SanGIS
THIS MAP/DATA IS PROVIDED WITHOUT WARRANTY OF ANY KIND, EITHER EXPRESSED OR IMPLIED, INCLUDING BUT NOT LIMITED TO, THE IMPLIED WARRANTIES OF MERCHANTABILITY AND FITNESS FOR A PARTICULAR PURPOSE.

COUNCIL DISTRICT 9
NEIGHBORHOOD: ROLANDO
KEYED MAP

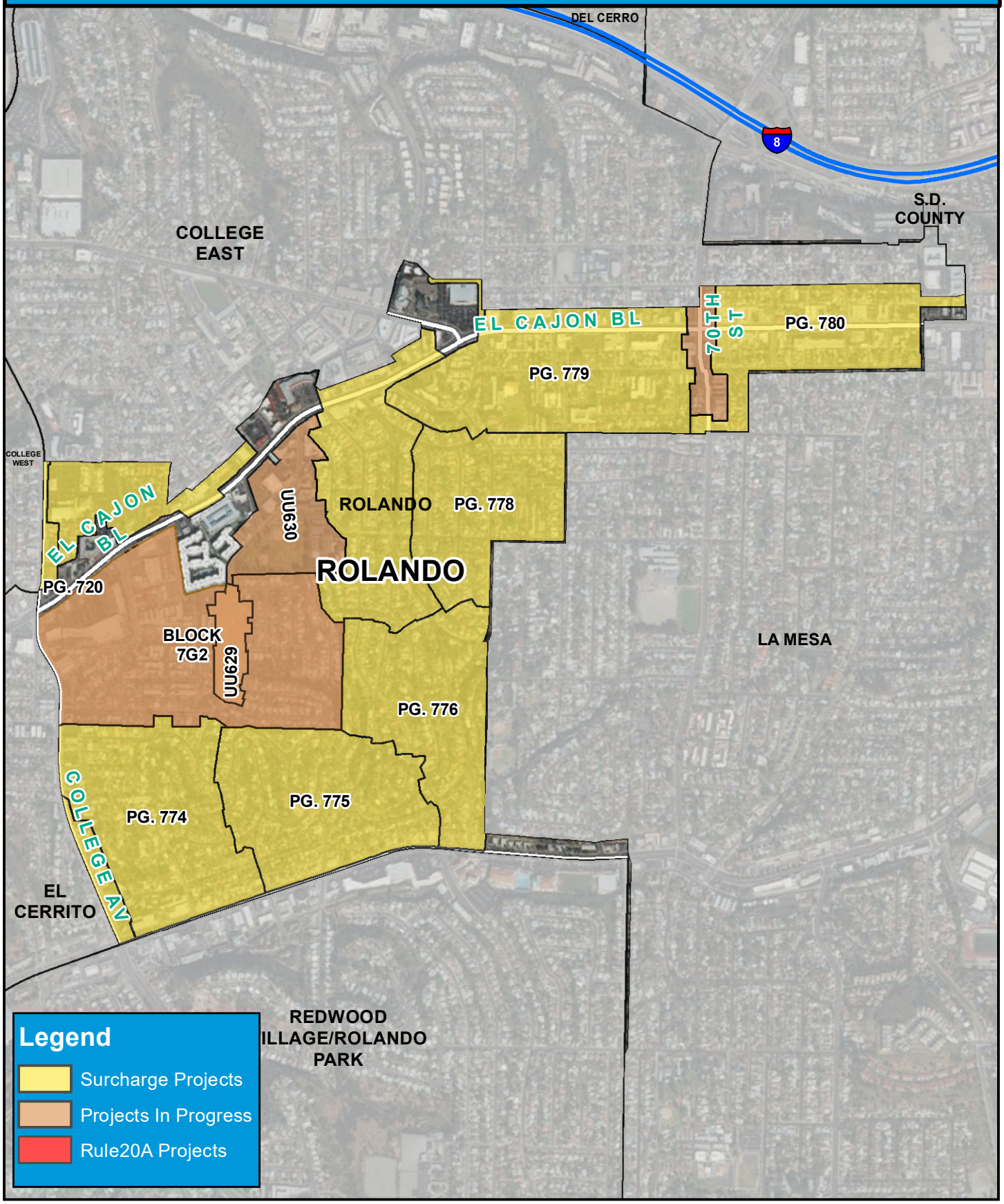

COUNCIL DISTRICT 9
NEIGHBORHOOD: ROLANDO
PLANNING COMMUNITY: MID-CITY: EASTERN AREA

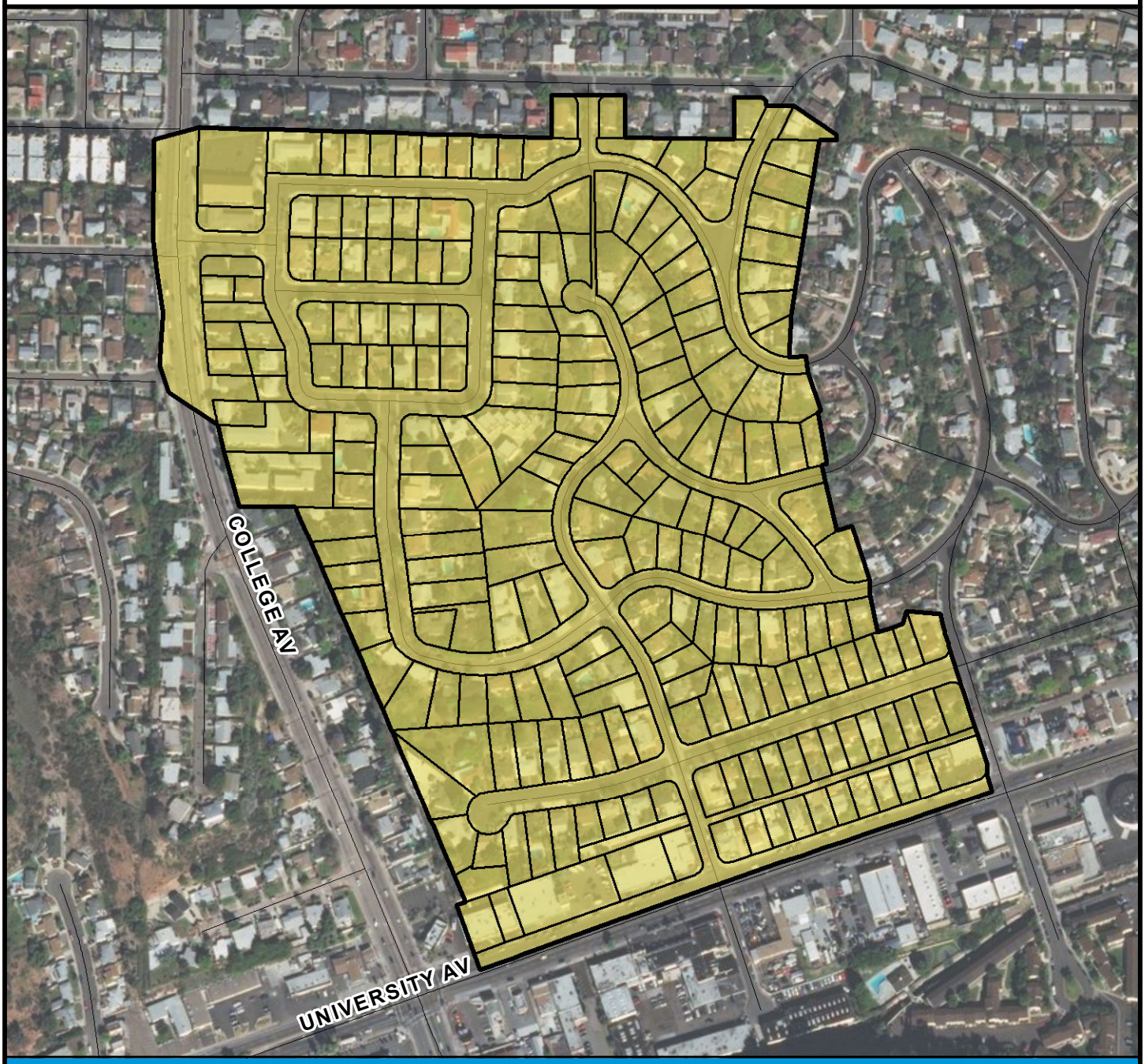

SURCHARGE PROJECT
RLDO-01: ROLANDO 01

BOUNDARY LEGEND

Project Boundary

Parcel Boundaries

N

PROJECT DATA

TRENCH LENGTH:	10,194 FT
SERVICE DROPS:	234
POWER POLE REMOVAL:	86
TRANSFORMER COUNT:	30
ESTIMATED COST:	$ 8,467,759

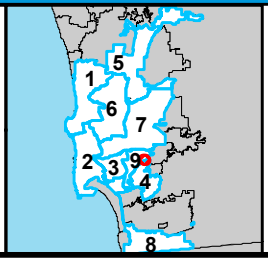

SanGIS
THIS MAP/DATA IS PROVIDED WITHOUT WARRANTY OF ANY KIND, EITHER EXPRESSED OR IMPLIED, INCLUDING BUT NOT LIMITED TO, THE IMPLIED WARRANTIES OF MERCHANTABILITY AND FITNESS FOR A PARTICULAR PURPOSE.

COUNCIL DISTRICT 9
NEIGHBORHOOD: ROLANDO
PLANNING COMMUNITY: MID-CITY: EASTERN AREA

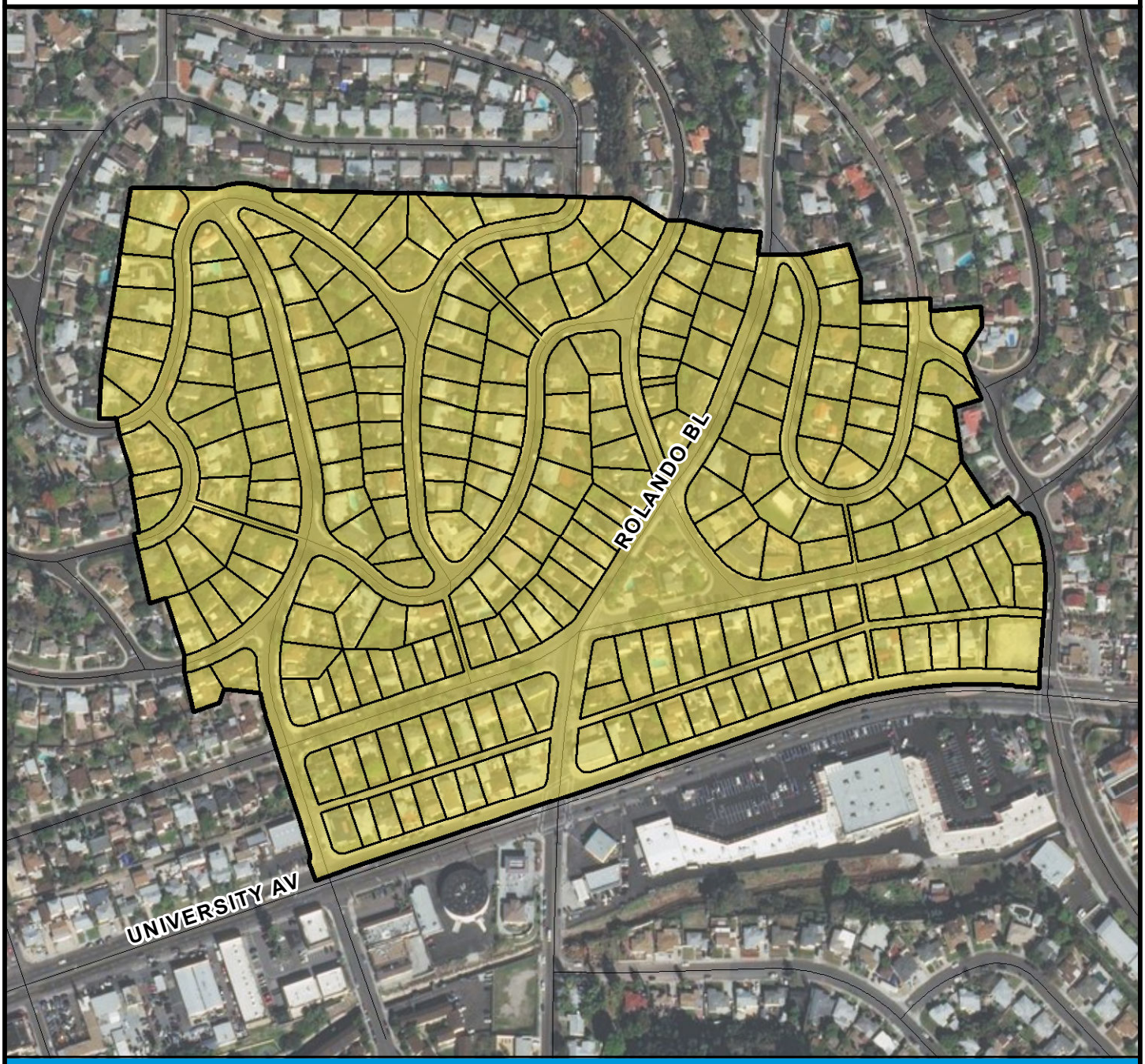

SURCHARGE PROJECT
RLDO-02: ROLANDO 02

BOUNDARY LEGEND

Project Boundary

Parcel Boundaries

N

PROJECT DATA

TRENCH LENGTH:	9,806 FT
SERVICE DROPS:	233
POWER POLE REMOVAL:	81
TRANSFORMER COUNT:	25
ESTIMATED COST:	$ 8,111,088

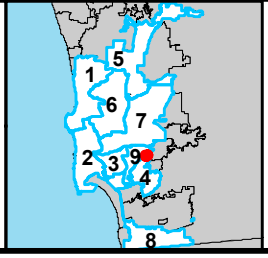

SanGIS
THIS MAP/DATA IS PROVIDED WITHOUT WARRANTY OF ANY KIND, EITHER EXPRESSED OR IMPLIED, INCLUDING BUT NOT LIMITED TO, THE IMPLIED WARRANTIES OF MERCHANTABILITY AND FITNESS FOR A PARTICULAR PURPOSE.

COUNCIL DISTRICT 9
NEIGHBORHOOD: ROLANDO
PLANNING COMMUNITY: MID-CITY: EASTERN AREA

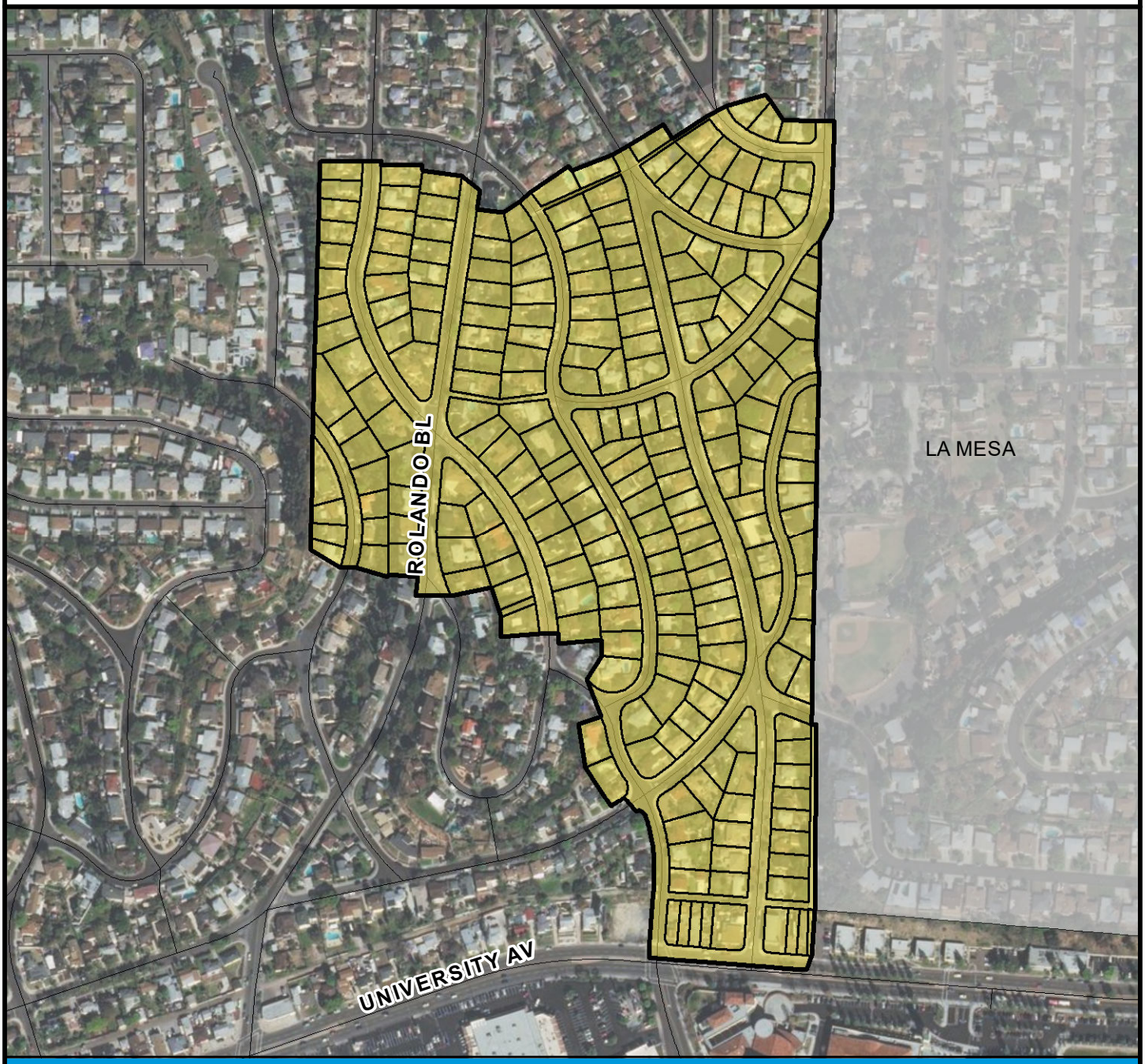

SURCHARGE PROJECT
RLDO-03: ROLANDO 03

BOUNDARY LEGEND

Project Boundary

Parcel Boundaries

N

PROJECT DATA

TRENCH LENGTH:	10,540 FT
SERVICE DROPS:	236
POWER POLE REMOVAL:	77
TRANSFORMER COUNT:	20
ESTIMATED COST:	$ 8,305,458

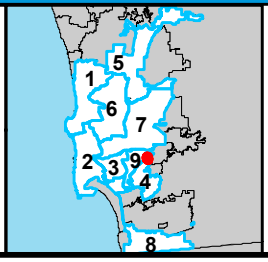

SanGIS
THIS MAP/DATA IS PROVIDED WITHOUT WARRANTY OF ANY KIND, EITHER EXPRESSED OR IMPLIED, INCLUDING BUT NOT LIMITED TO, THE IMPLIED WARRANTIES OF MERCHANTABILITY AND FITNESS FOR A PARTICULAR PURPOSE.

COUNCIL DISTRICT 9
NEIGHBORHOOD: ROLANDO
PLANNING COMMUNITY: MID-CITY: EASTERN AREA

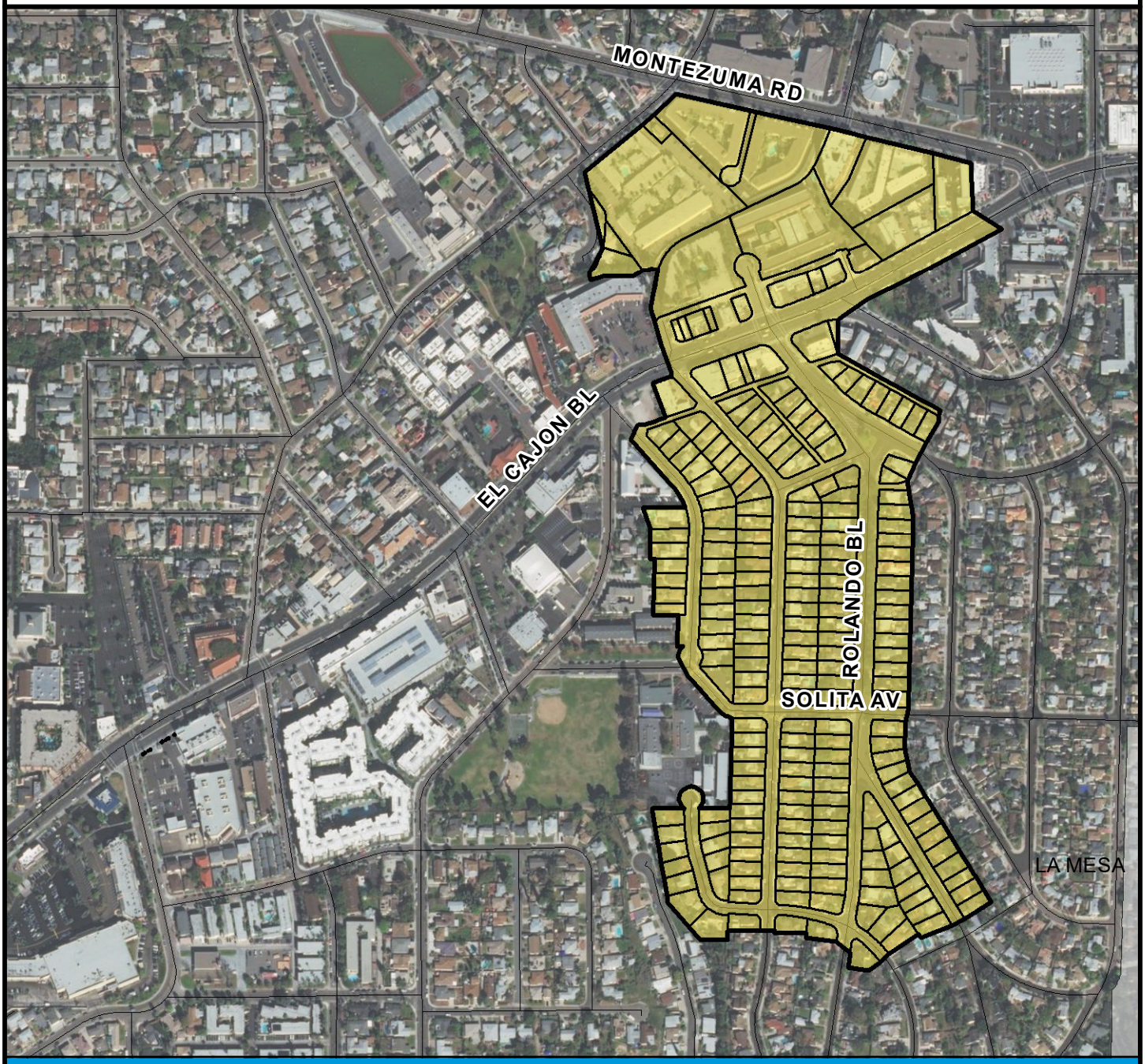

SURCHARGE PROJECT
RLDO-04: ROLANDO 04

BOUNDARY LEGEND

Project Boundary

Parcel Boundaries

N

PROJECT DATA

TRENCH LENGTH:	9,197 FT
SERVICE DROPS:	226
POWER POLE REMOVAL:	81
TRANSFORMER COUNT:	22
ESTIMATED COST:	$ 7,694,503

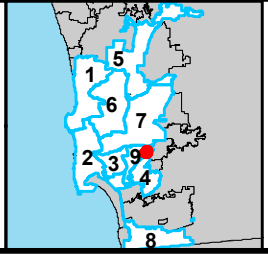

SanGIS
THIS MAP/DATA IS PROVIDED WITHOUT WARRANTY OF ANY KIND, EITHER EXPRESSED OR IMPLIED, INCLUDING BUT NOT LIMITED TO, THE IMPLIED WARRANTIES OF MERCHANTABILITY AND FITNESS FOR A PARTICULAR PURPOSE.

COUNCIL DISTRICT 9
NEIGHBORHOOD: ROLANDO
PLANNING COMMUNITY: MID-CITY: EASTERN AREA

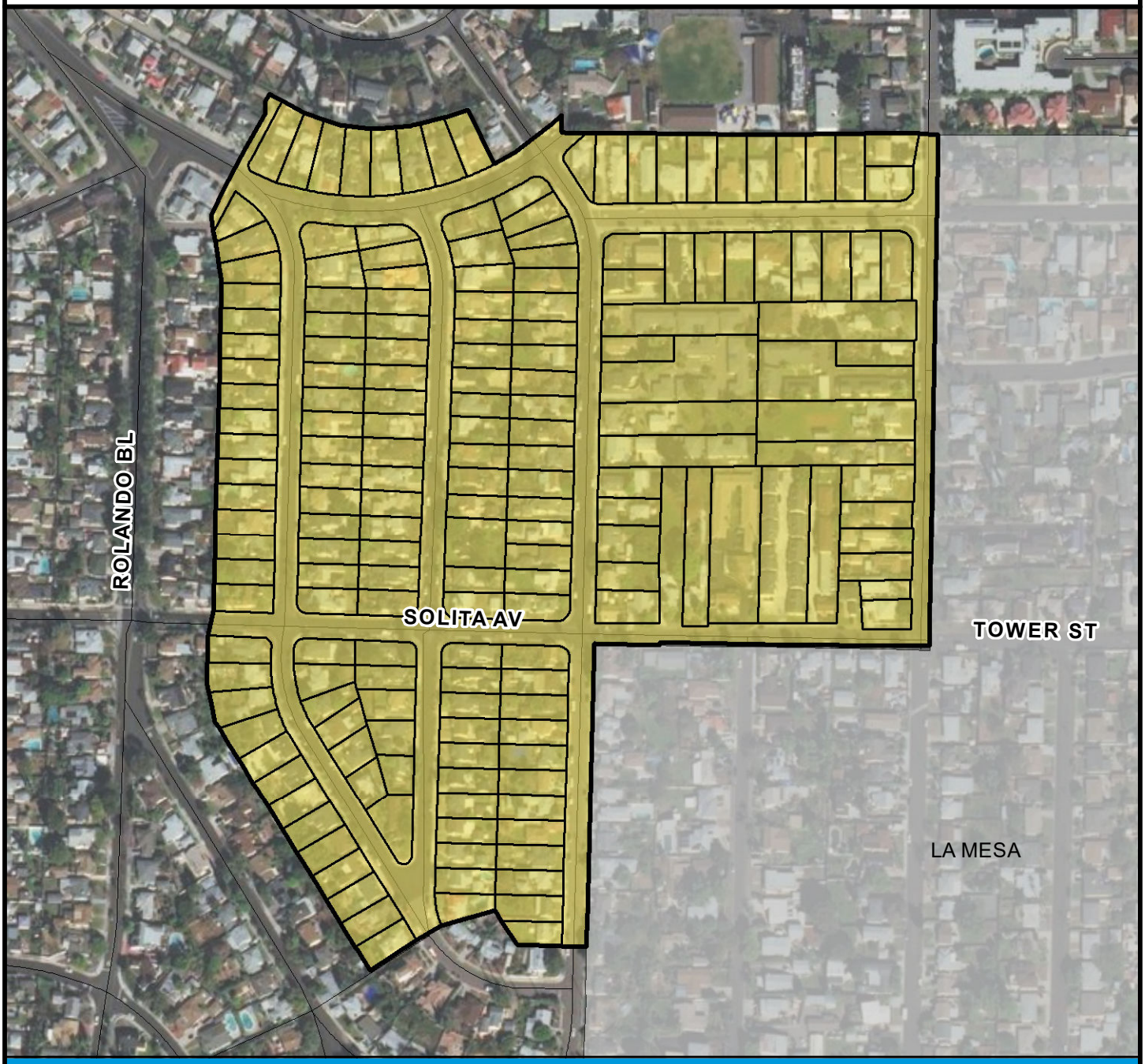

SURCHARGE PROJECT
RLDO-05: ROLANDO 05

BOUNDARY LEGEND

Project Boundary

Parcel Boundaries

N

PROJECT DATA

TRENCH LENGTH:	7,874 FT
SERVICE DROPS:	183
POWER POLE REMOVAL:	70
TRANSFORMER COUNT:	22
ESTIMATED COST:	$ 6,539,820

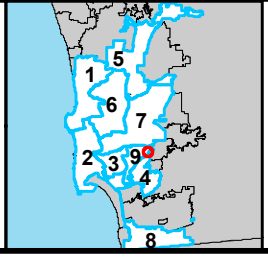

SanGIS
THIS MAP/DATA IS PROVIDED WITHOUT WARRANTY OF ANY KIND, EITHER EXPRESSED OR IMPLIED, INCLUDING BUT NOT LIMITED TO, THE IMPLIED WARRANTIES OF MERCHANTABILITY AND FITNESS FOR A PARTICULAR PURPOSE.

COUNCIL DISTRICT 9
NEIGHBORHOOD: ROLANDO
PLANNING COMMUNITY: MID-CITY: EASTERN AREA

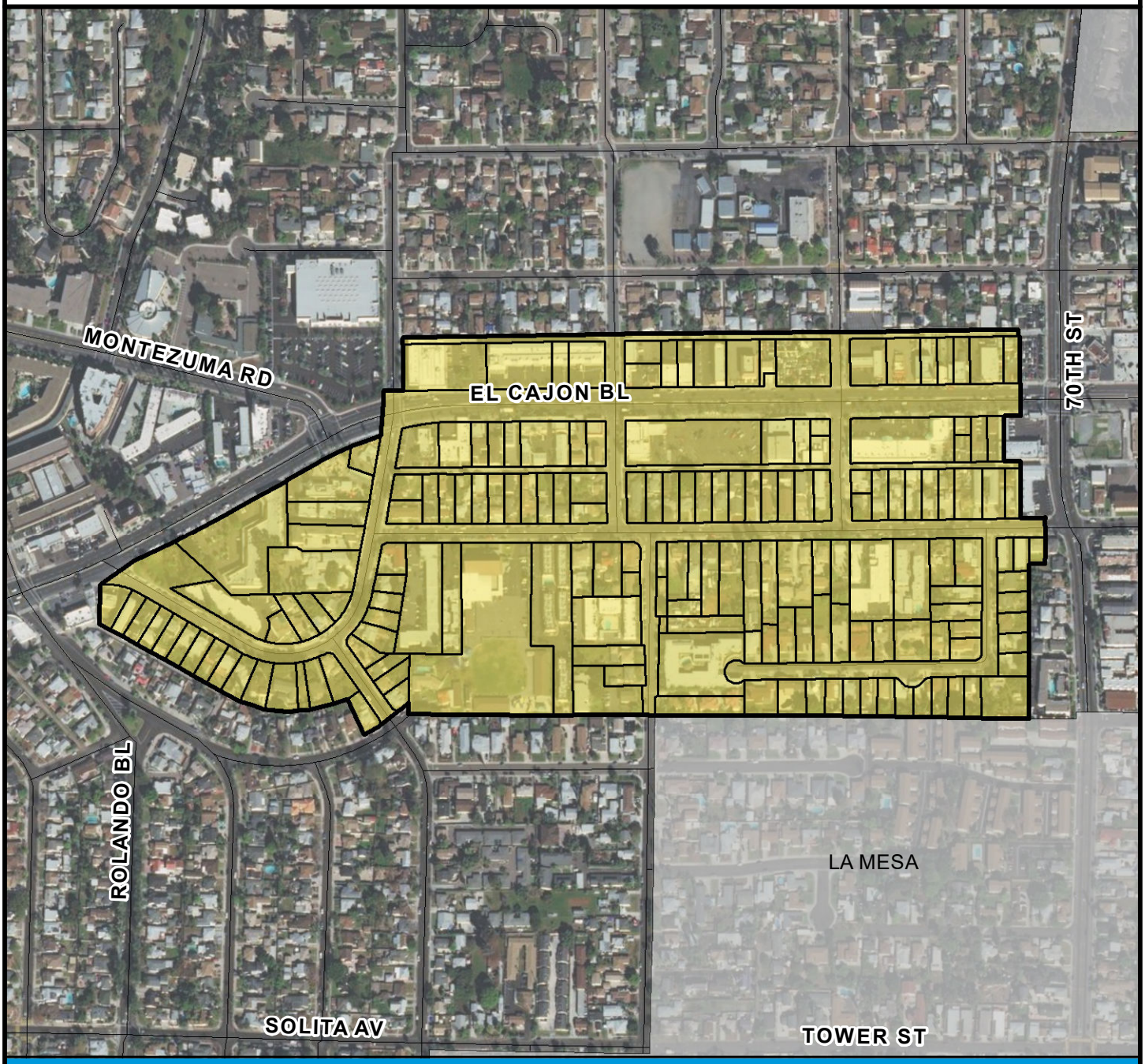

SURCHARGE PROJECT
RLDO-06: ROLANDO 06

BOUNDARY LEGEND

Project Boundary

Parcel Boundaries

N

PROJECT DATA

TRENCH LENGTH:	10,729 FT
SERVICE DROPS:	175
POWER POLE REMOVAL:	86
TRANSFORMER COUNT:	23
ESTIMATED COST:	$ 7,686,444

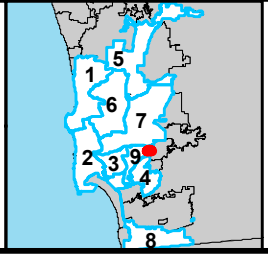

SanGIS
THIS MAP/DATA IS PROVIDED WITHOUT WARRANTY OF ANY KIND, EITHER EXPRESSED OR IMPLIED, INCLUDING BUT NOT LIMITED TO, THE IMPLIED WARRANTIES OF MERCHANTABILITY AND FITNESS FOR A PARTICULAR PURPOSE.

COUNCIL DISTRICT 9
NEIGHBORHOOD: ROLANDO
PLANNING COMMUNITY: COLLEGE AREA

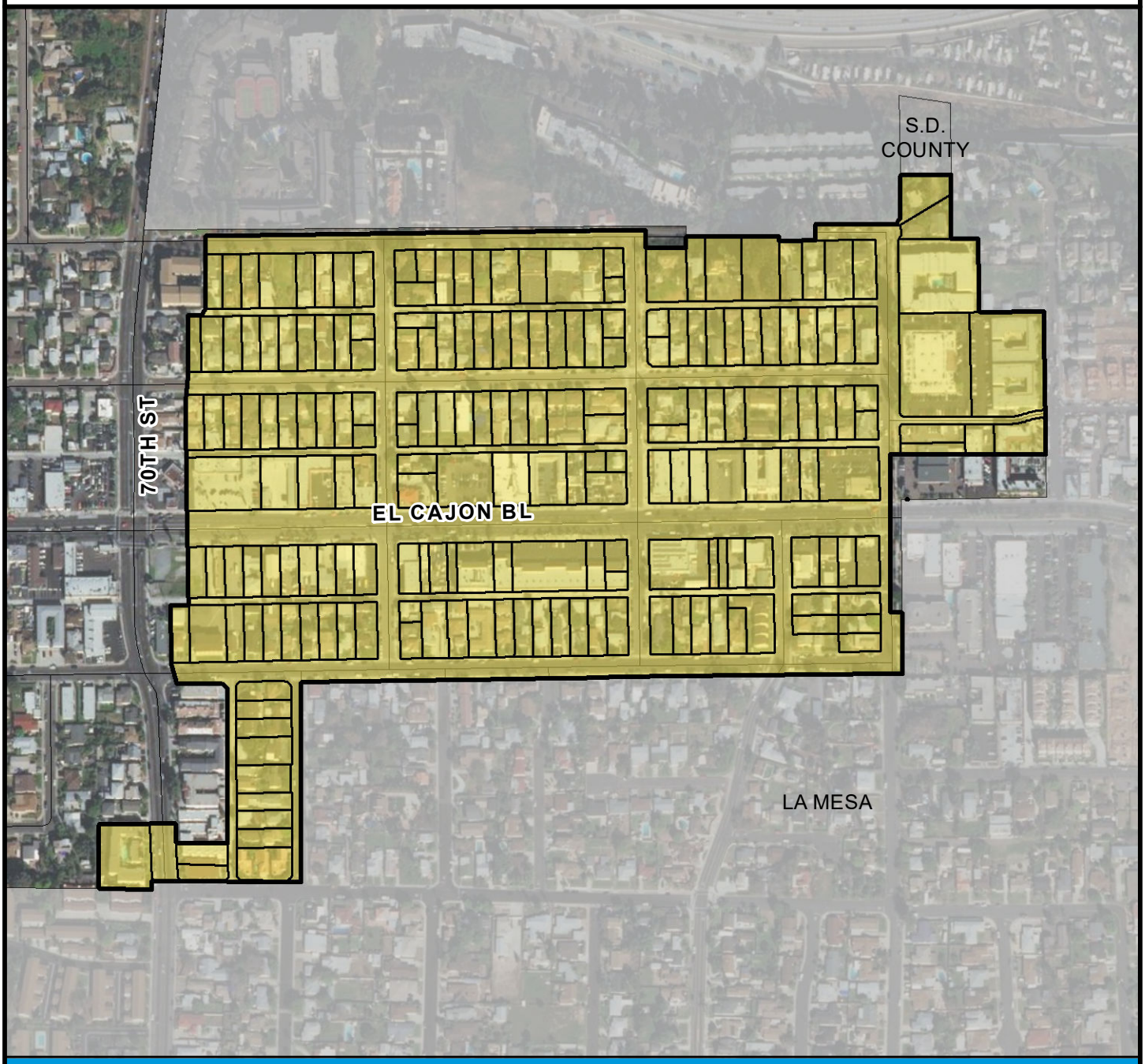

SURCHARGE PROJECT
RLDO-07: ROLANDO 07

BOUNDARY LEGEND

Project Boundary

Parcel Boundaries

N

PROJECT DATA

TRENCH LENGTH:	10,839 FT
SERVICE DROPS:	202
POWER POLE REMOVAL:	90
TRANSFORMER COUNT:	31
ESTIMATED COST:	$ 8,284,109

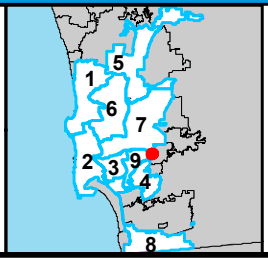

SanGIS
THIS MAP/DATA IS PROVIDED WITHOUT WARRANTY OF ANY KIND, EITHER EXPRESSED OR IMPLIED, INCLUDING BUT NOT LIMITED TO, THE IMPLIED WARRANTIES OF MERCHANTABILITY AND FITNESS FOR A PARTICULAR PURPOSE.

COUNCIL DISTRICT 9
NEIGHBORHOOD: SOUTHCREST
KEYED MAP

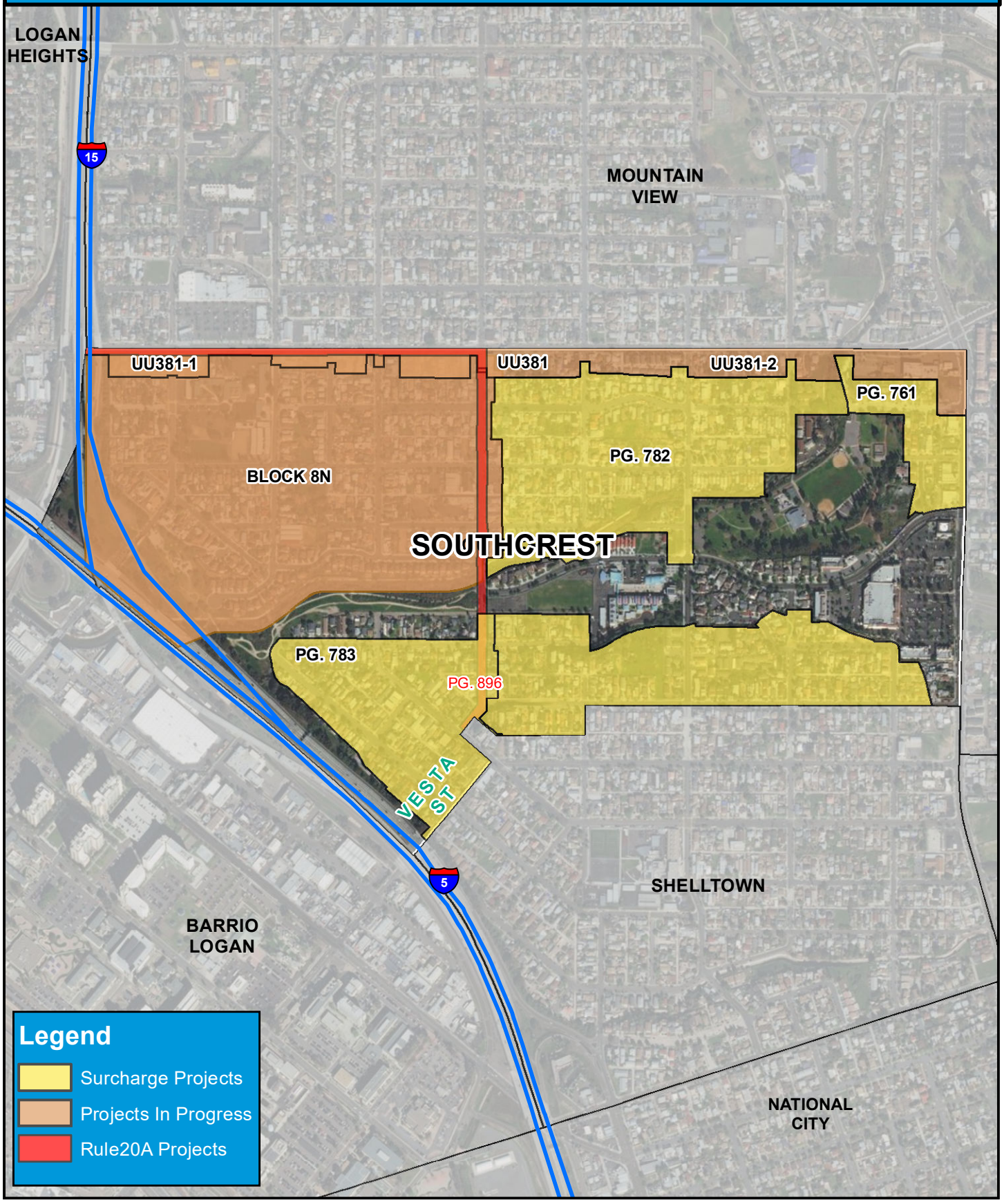

COUNCIL DISTRICT 9
NEIGHBORHOOD: SOUTHCREST
PLANNING COMMUNITY: SOUTHEASTERN SAN DIEGO

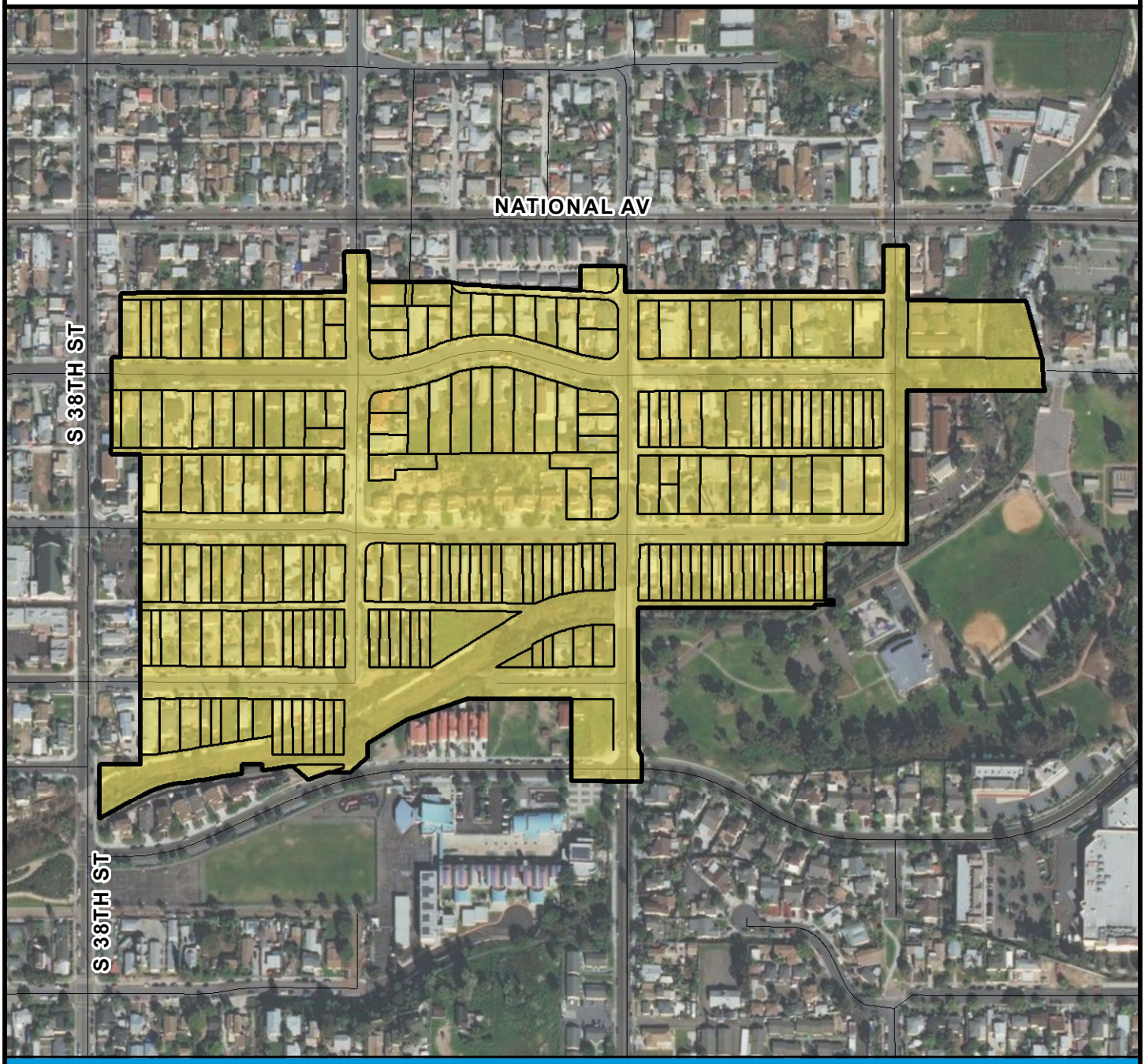

SURCHARGE PROJECT
SCST-01: SOUTHCREST 01

BOUNDARY LEGEND

N

Project Boundary

Parcel Boundaries

PROJECT DATA

TRENCH LENGTH:	10,131 FT
SERVICE DROPS:	207
POWER POLE REMOVAL:	87
TRANSFORMER COUNT:	18
ESTIMATED COST:	$ 7,696,583

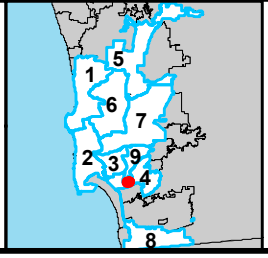

SanGIS
THIS MAP/DATA IS PROVIDED WITHOUT WARRANTY OF ANY KIND, EITHER EXPRESSED OR IMPLIED, INCLUDING BUT NOT LIMITED TO, THE IMPLIED WARRANTIES OF MERCHANTABILITY AND FITNESS FOR A PARTICULAR PURPOSE.

COUNCIL DISTRICT 9
NEIGHBORHOOD: SOUTHCREST
PLANNING COMMUNITY: SOUTHEASTERN SAN DIEGO

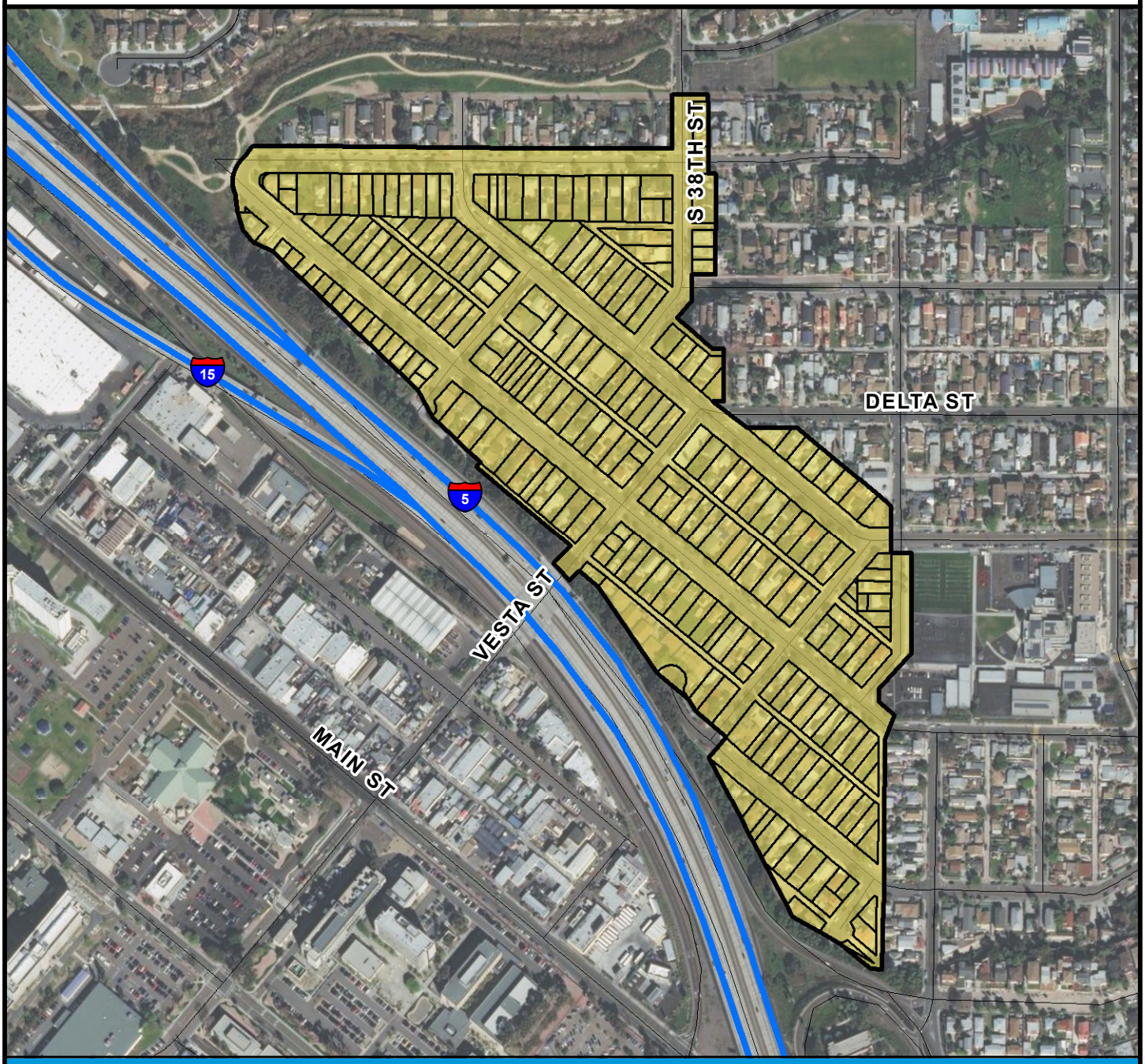

SURCHARGE PROJECT
SCST-02: SOUTHCREST 02

BOUNDARY LEGEND

Project Boundary

Parcel Boundaries

N

PROJECT DATA

TRENCH LENGTH:	13,915 FT
SERVICE DROPS:	241
POWER POLE REMOVAL:	114
TRANSFORMER COUNT:	21
ESTIMATED COST:	$ 9,891,127

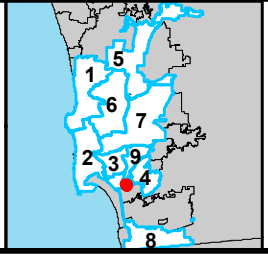

SanGIS
THIS MAP/DATA IS PROVIDED WITHOUT WARRANTY OF ANY KIND, EITHER EXPRESSED OR IMPLIED, INCLUDING BUT NOT LIMITED TO, THE IMPLIED WARRANTIES OF MERCHANTABILITY AND FITNESS FOR A PARTICULAR PURPOSE.

COUNCIL DISTRICT 9
NEIGHBORHOOD: SOUTHCREST
PLANNING COMMUNITY: SOUTHEASTERN SAN DIEGO

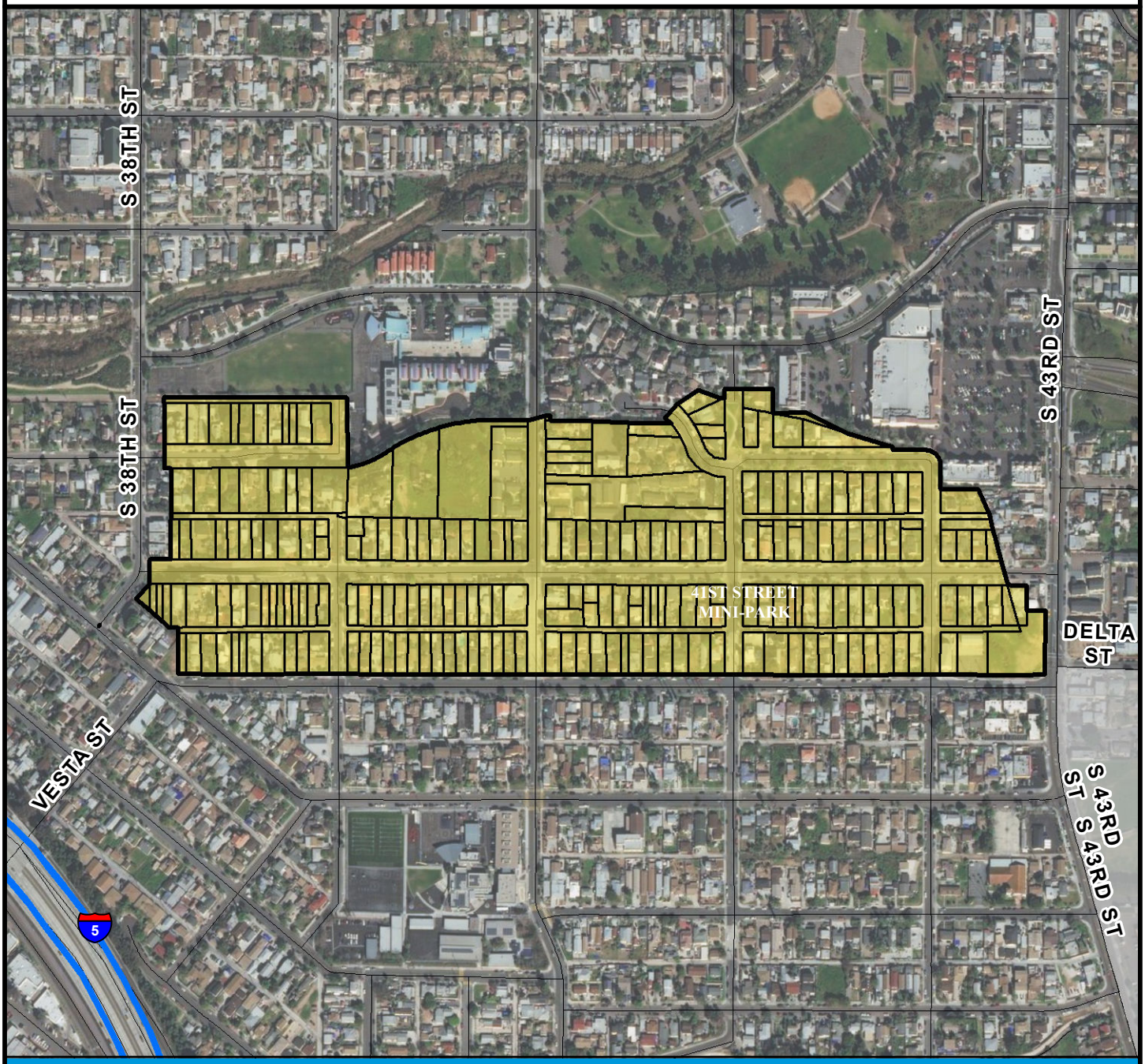

SURCHARGE PROJECT
SCST-03: SOUTHCREST 03

BOUNDARY LEGEND

N

Project Boundary

Parcel Boundaries

PROJECT DATA

TRENCH LENGTH:	11,771 FT
SERVICE DROPS:	232
POWER POLE REMOVAL:	96
TRANSFORMER COUNT:	17
ESTIMATED COST:	$ 8,668,624

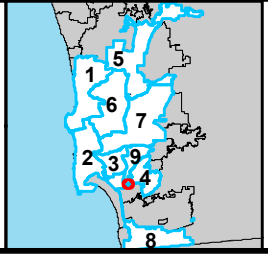

SanGIS

THIS MAP/DATA IS PROVIDED WITHOUT WARRANTY OF ANY KIND, EITHER EXPRESSED OR IMPLIED, INCLUDING BUT NOT LIMITED TO, THE IMPLIED WARRANTIES OF MERCHANTABILITY AND FITNESS FOR A PARTICULAR PURPOSE.

COUNCIL DISTRICT 9
NEIGHBORHOOD: SWAN CANYON
KEYED MAP

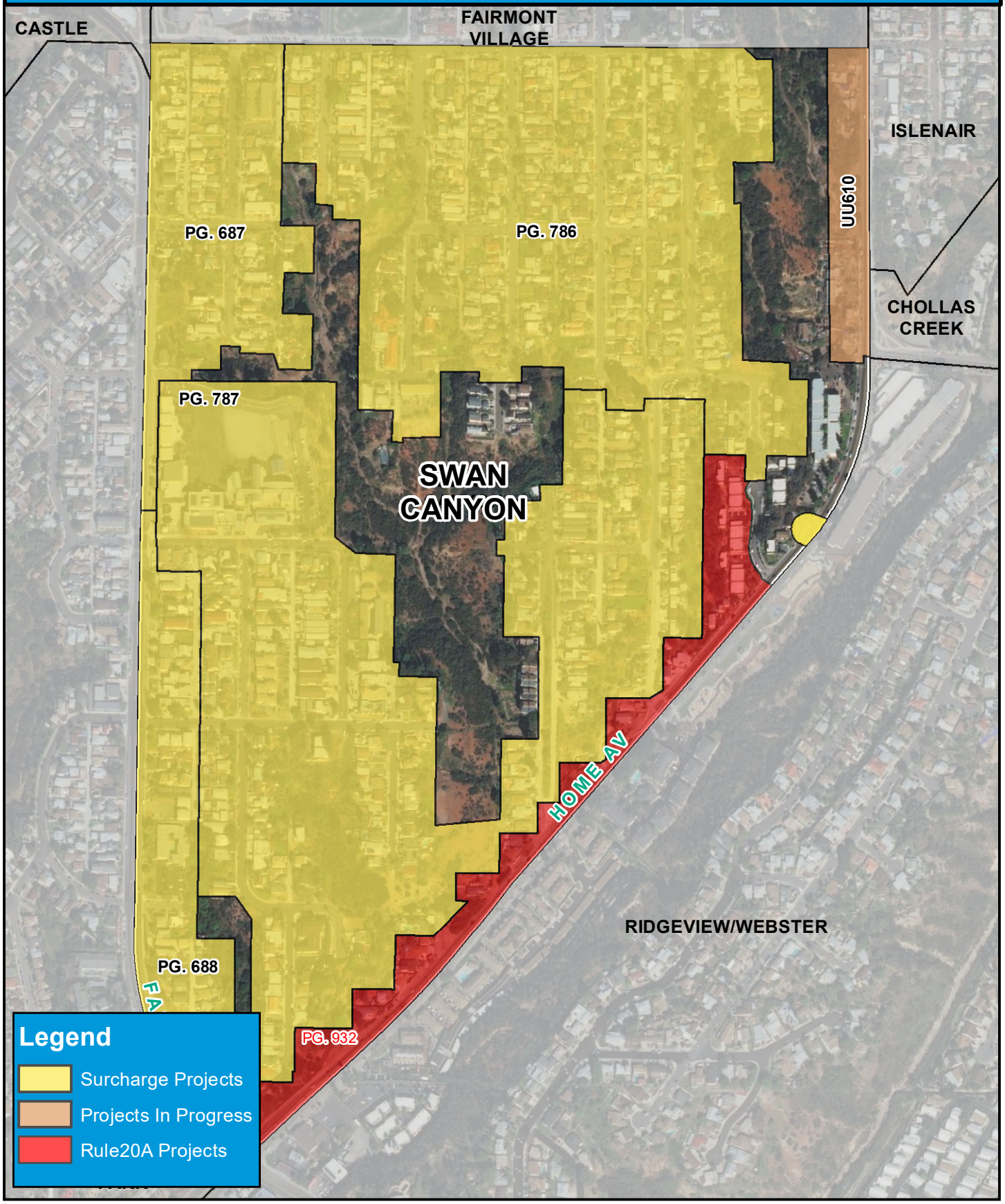

COUNCIL DISTRICT 9
NEIGHBORHOOD: SWAN CANYON
PLANNING COMMUNITY: MID-CITY: CITY HEIGHTS

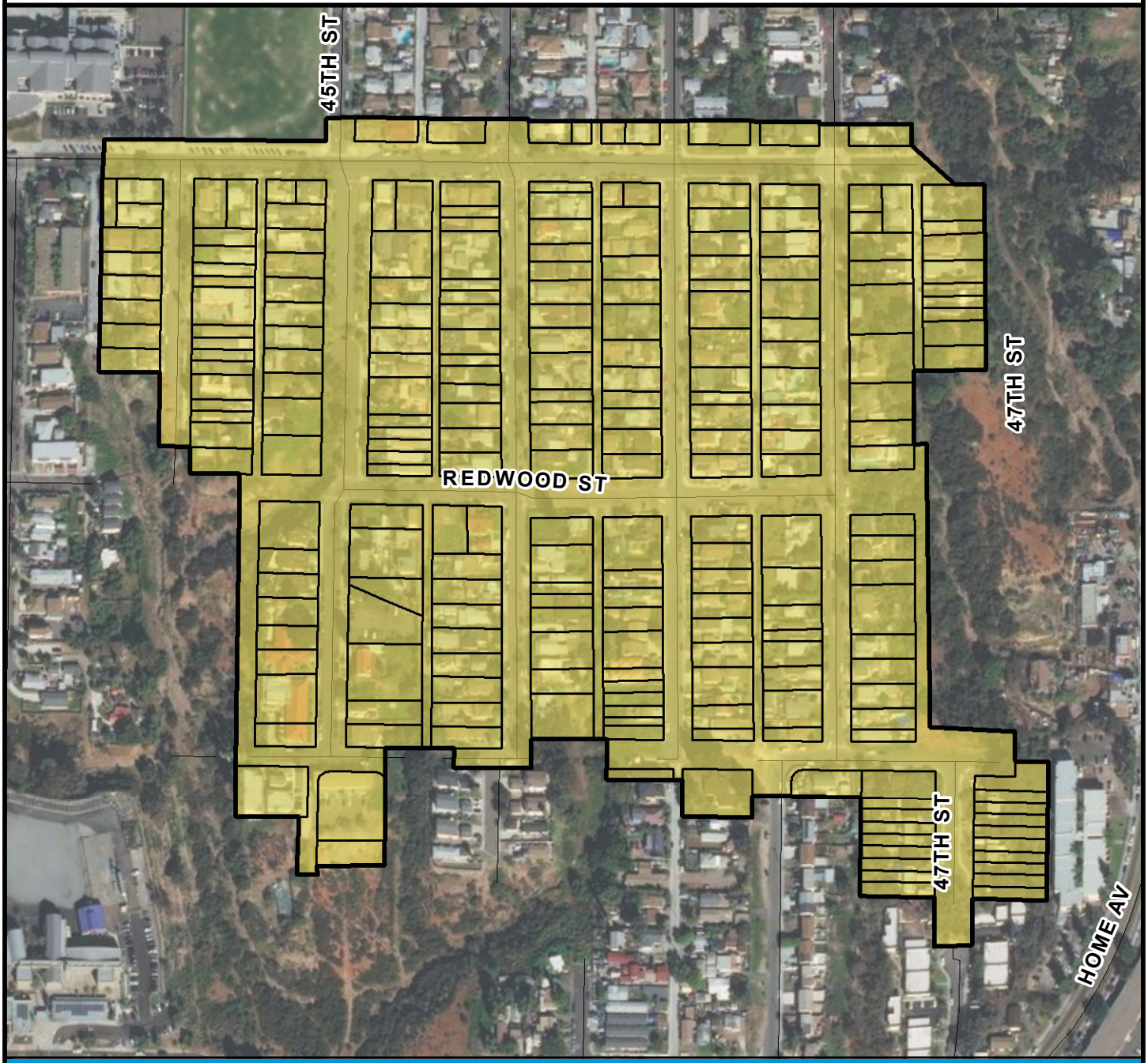

SURCHARGE PROJECT
SCYN-01: SWAN CANYON 01

BOUNDARY LEGEND

Project Boundary

Parcel Boundaries

N

PROJECT DATA

TRENCH LENGTH:	11,212 FT
SERVICE DROPS:	234
POWER POLE REMOVAL:	85
TRANSFORMER COUNT:	20
ESTIMATED COST:	$ 8,493,753

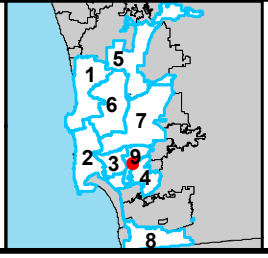

SanGIS
THIS MAP/DATA IS PROVIDED WITHOUT WARRANTY OF ANY KIND, EITHER EXPRESSED OR IMPLIED, INCLUDING BUT NOT LIMITED TO, THE IMPLIED WARRANTIES OF MERCHANTABILITY AND FITNESS FOR A PARTICULAR PURPOSE.

COUNCIL DISTRICT 9
NEIGHBORHOOD: SWAN CANYON
PLANNING COMMUNITY: MID-CITY: CITY HEIGHTS

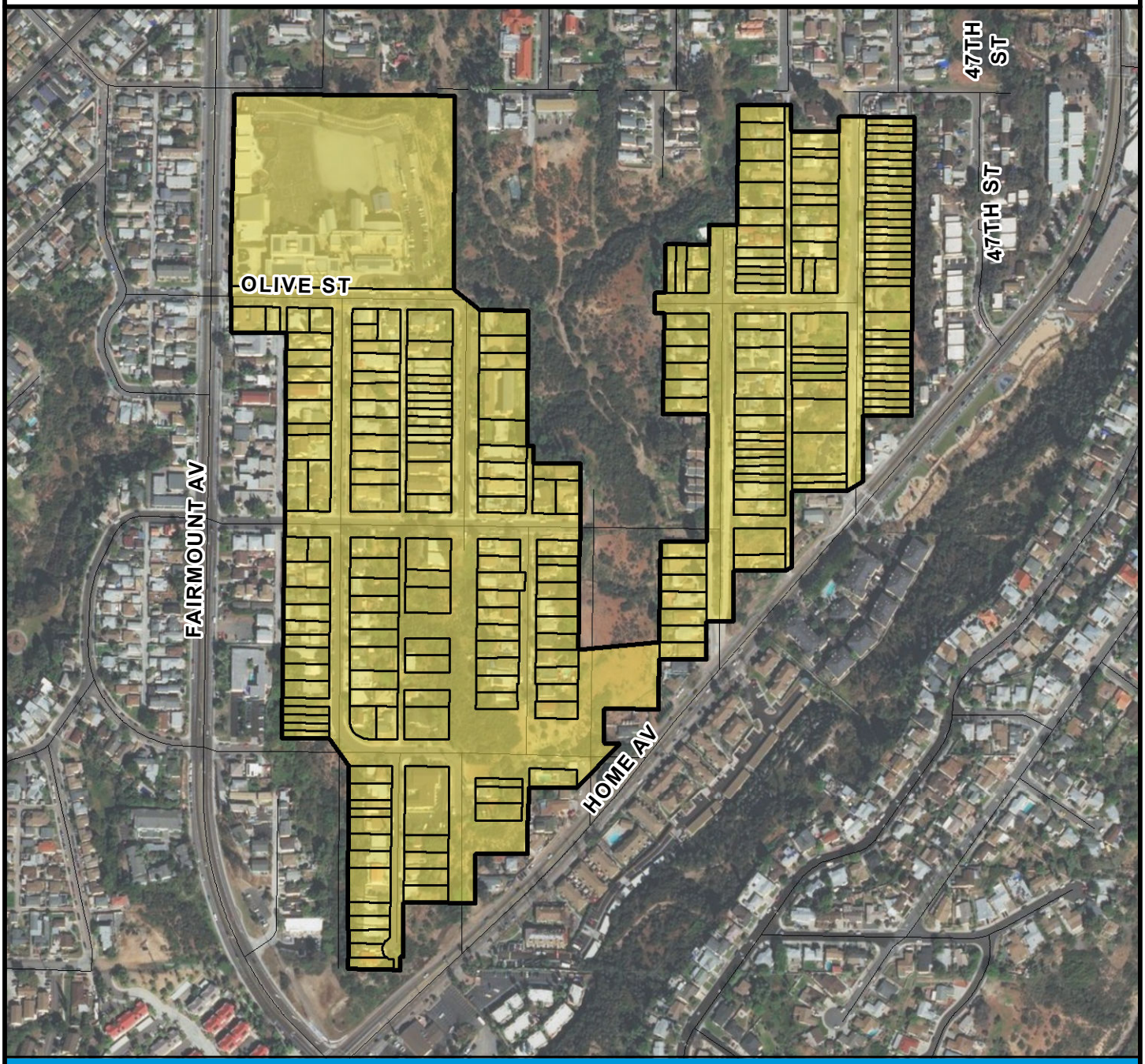

SURCHARGE PROJECT
SCYN-02: SWAN CANYON 02

BOUNDARY LEGEND

N

Project Boundary

Parcel Boundaries

PROJECT DATA

TRENCH LENGTH:	9,485 FT
SERVICE DROPS:	226
POWER POLE REMOVAL:	80
TRANSFORMER COUNT:	24
ESTIMATED COST:	$ 7,717,915

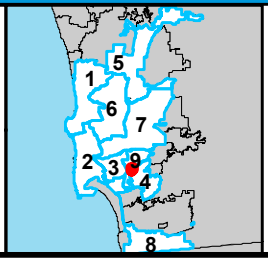

SanGIS
THIS MAP/DATA IS PROVIDED WITHOUT WARRANTY OF ANY KIND, EITHER EXPRESSED OR IMPLIED, INCLUDING BUT NOT LIMITED TO, THE IMPLIED WARRANTIES OF MERCHANTABILITY AND FITNESS FOR A PARTICULAR PURPOSE.

COUNCIL DISTRICT 9
NEIGHBORHOOD: TALMADGE
KEYED MAP

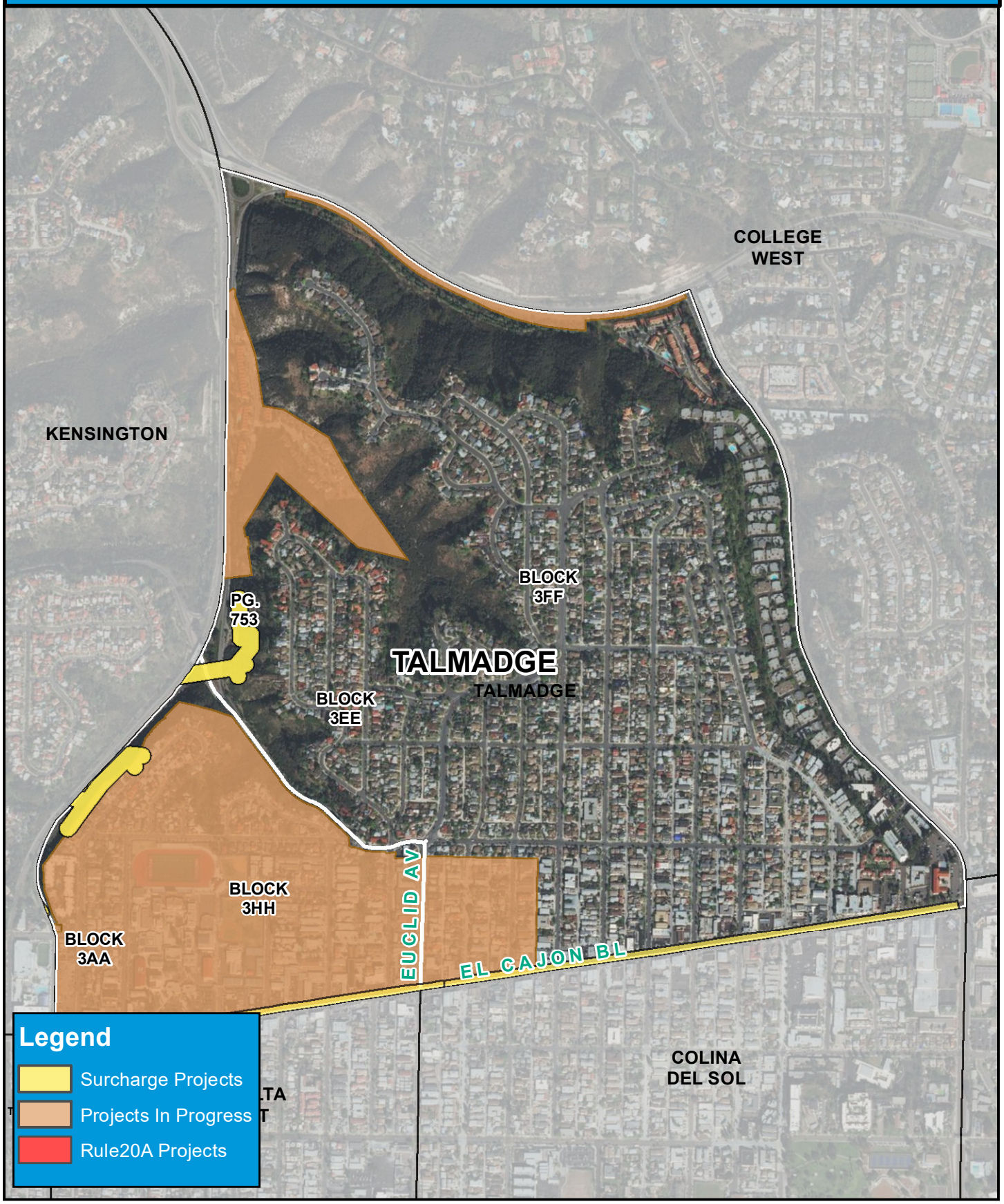

COUNCIL DISTRICT 9
NEIGHBORHOOD: TERALTA EAST
KEYED MAP

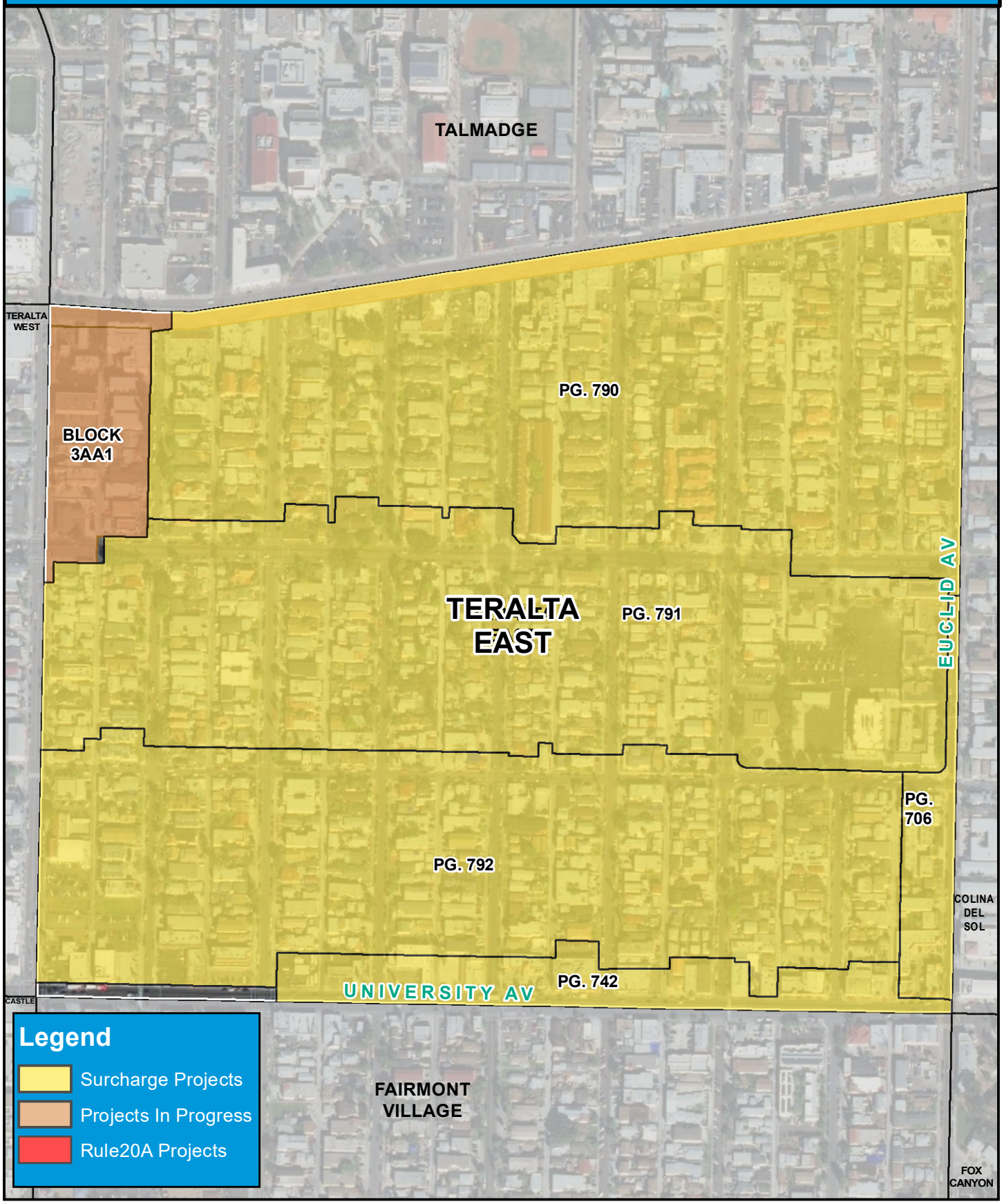

COUNCIL DISTRICT 9
NEIGHBORHOOD: TERALTA EAST
PLANNING COMMUNITY: MID-CITY: CITY HEIGHTS

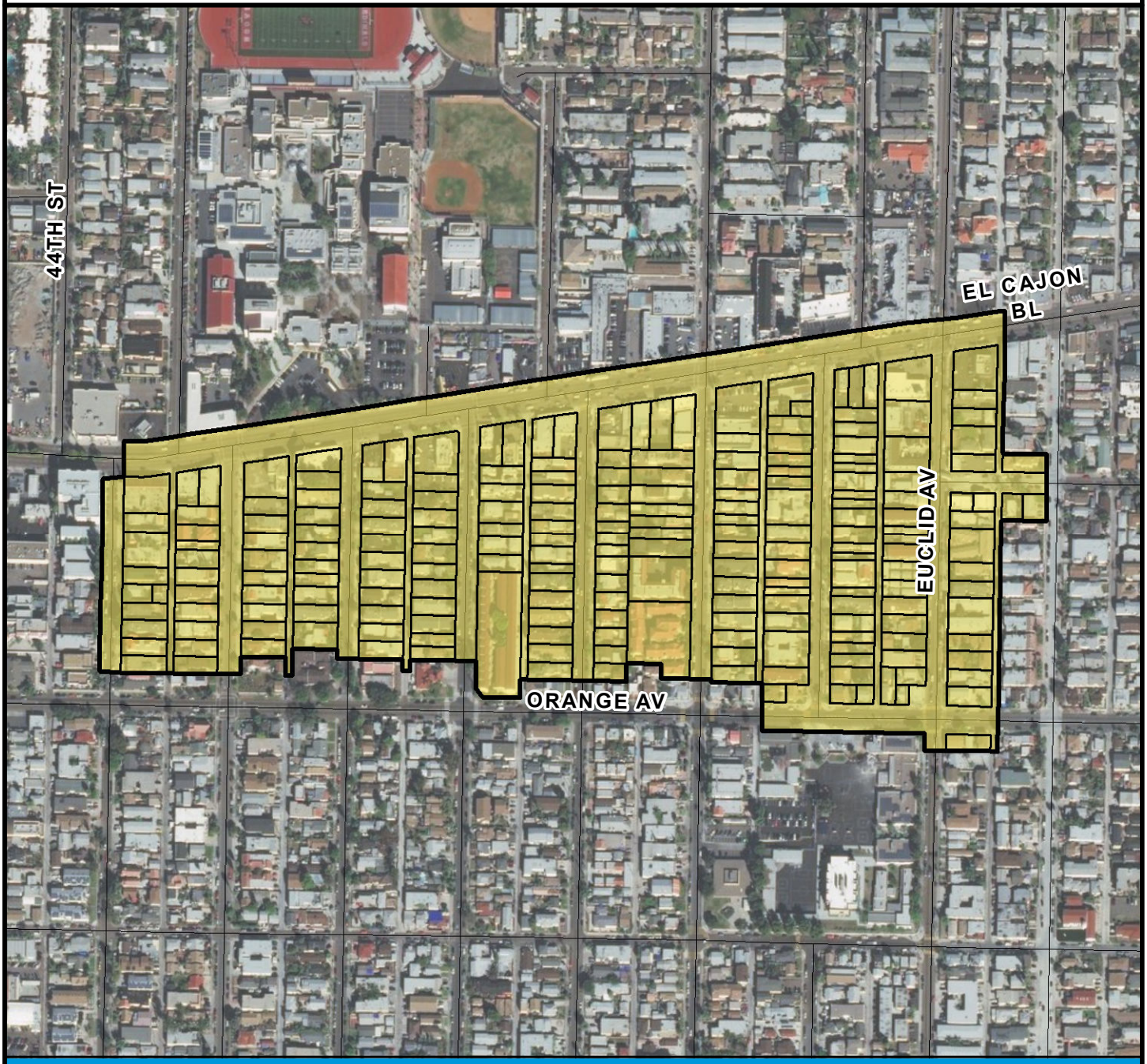

SURCHARGE PROJECT
TERE-01: TERALTA EAST 01

BOUNDARY LEGEND

Project Boundary

Parcel Boundaries

N

PROJECT DATA

TRENCH LENGTH:	6,317 FT
SERVICE DROPS:	216
POWER POLE REMOVAL:	69
TRANSFORMER COUNT:	20
ESTIMATED COST:	$ 6,137,743

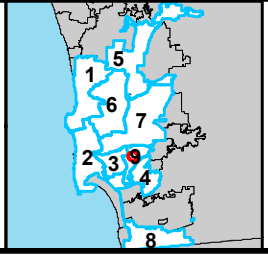

SanGIS
THIS MAP/DATA IS PROVIDED WITHOUT WARRANTY OF ANY KIND, EITHER EXPRESSED OR IMPLIED, INCLUDING BUT NOT LIMITED TO, THE IMPLIED WARRANTIES OF MERCHANTABILITY AND FITNESS FOR A PARTICULAR PURPOSE.

COUNCIL DISTRICT 9
NEIGHBORHOOD: TERALTA EAST
PLANNING COMMUNITY: MID-CITY: CITY HEIGHTS

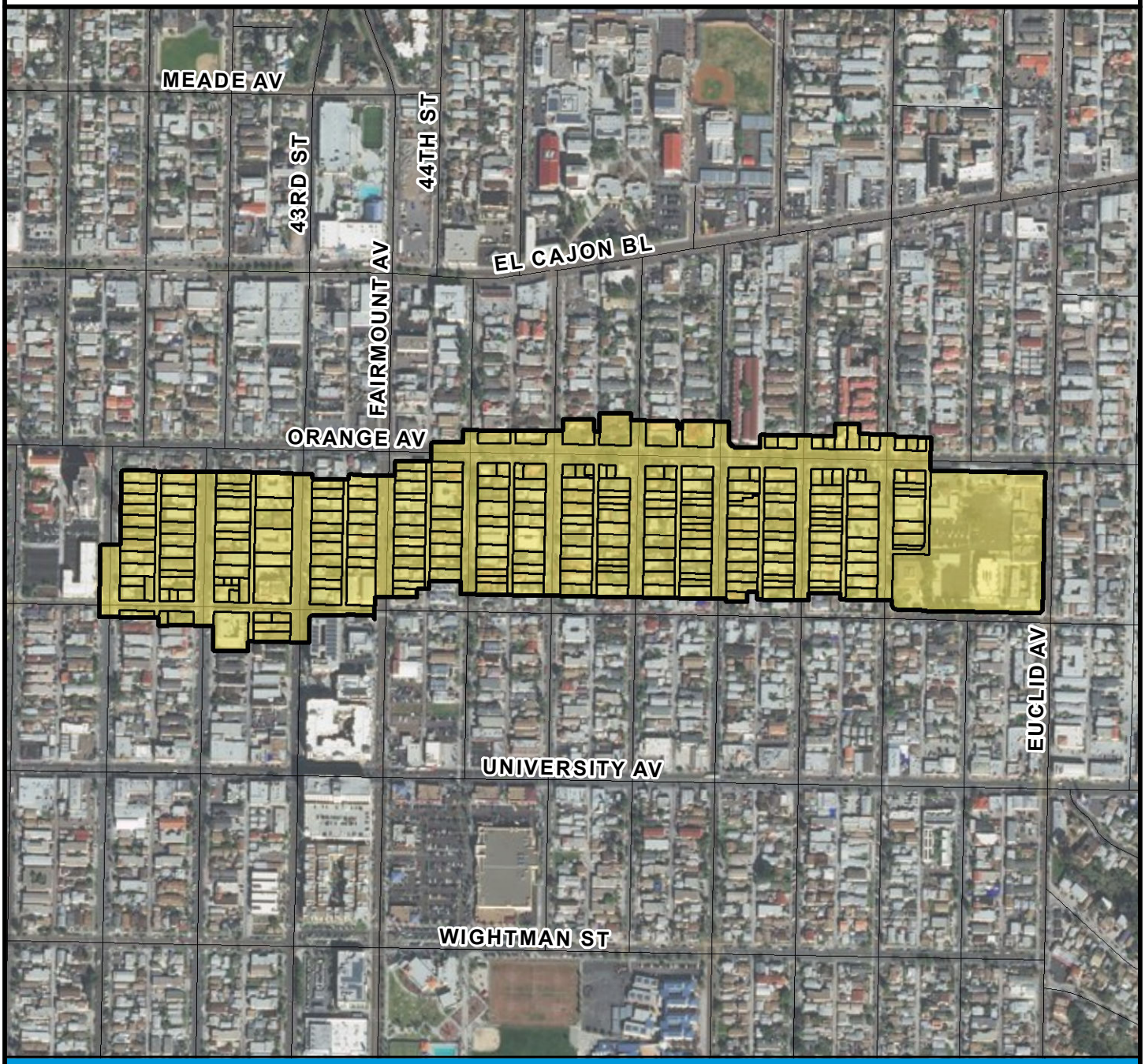

SURCHARGE PROJECT
TERE-02: TERALTA EAST 02

BOUNDARY LEGEND

- Project Boundary
- Parcel Boundaries

N

PROJECT DATA

TRENCH LENGTH:	5,980 FT
SERVICE DROPS:	250
POWER POLE REMOVAL:	70
TRANSFORMER COUNT:	21
ESTIMATED COST:	$ 6,374,326

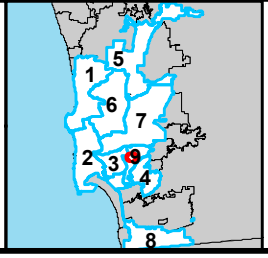

SanGIS
THIS MAP/DATA IS PROVIDED WITHOUT WARRANTY OF ANY KIND, EITHER EXPRESSED OR IMPLIED, INCLUDING BUT NOT LIMITED TO, THE IMPLIED WARRANTIES OF MERCHANTABILITY AND FITNESS FOR A PARTICULAR PURPOSE.

COUNCIL DISTRICT 9
NEIGHBORHOOD: TERALTA EAST
PLANNING COMMUNITY: MID-CITY: CITY HEIGHTS

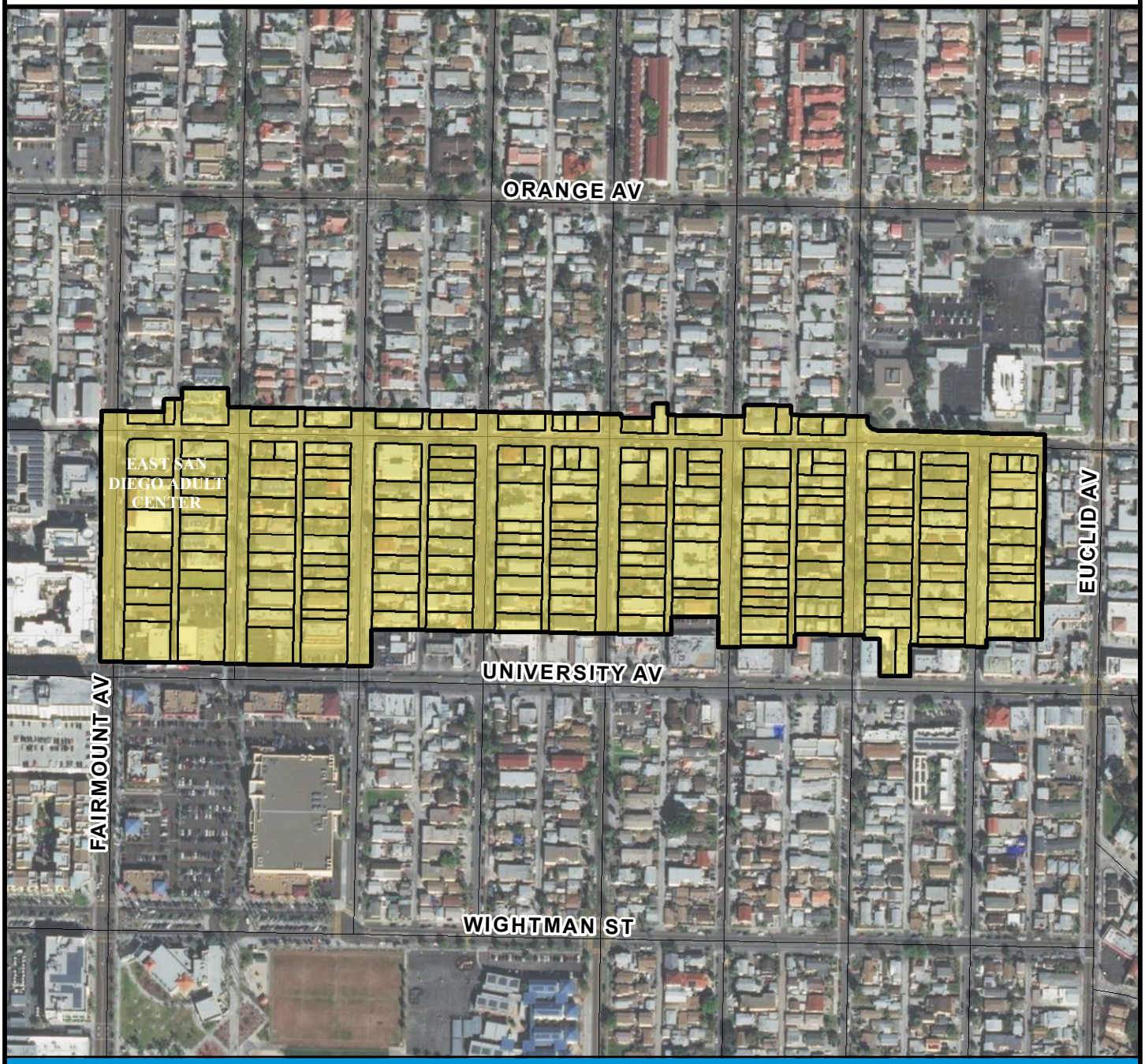

SURCHARGE PROJECT
TERE-03: TERALTA EAST 03

BOUNDARY LEGEND

- Project Boundary
- Parcel Boundaries

N

PROJECT DATA

TRENCH LENGTH:	7,211 FT
SERVICE DROPS:	196
POWER POLE REMOVAL:	66
TRANSFORMER COUNT:	17
ESTIMATED COST:	$ 6,164,263

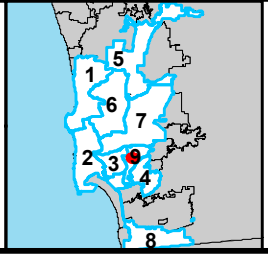

SanGIS
THIS MAP/DATA IS PROVIDED WITHOUT WARRANTY OF ANY KIND, EITHER EXPRESSED OR IMPLIED, INCLUDING BUT NOT LIMITED TO, THE IMPLIED WARRANTIES OF MERCHANTABILITY AND FITNESS FOR A PARTICULAR PURPOSE.

COUNCIL DISTRICT 9
NEIGHBORHOOD: TERALTA WEST
KEYED MAP

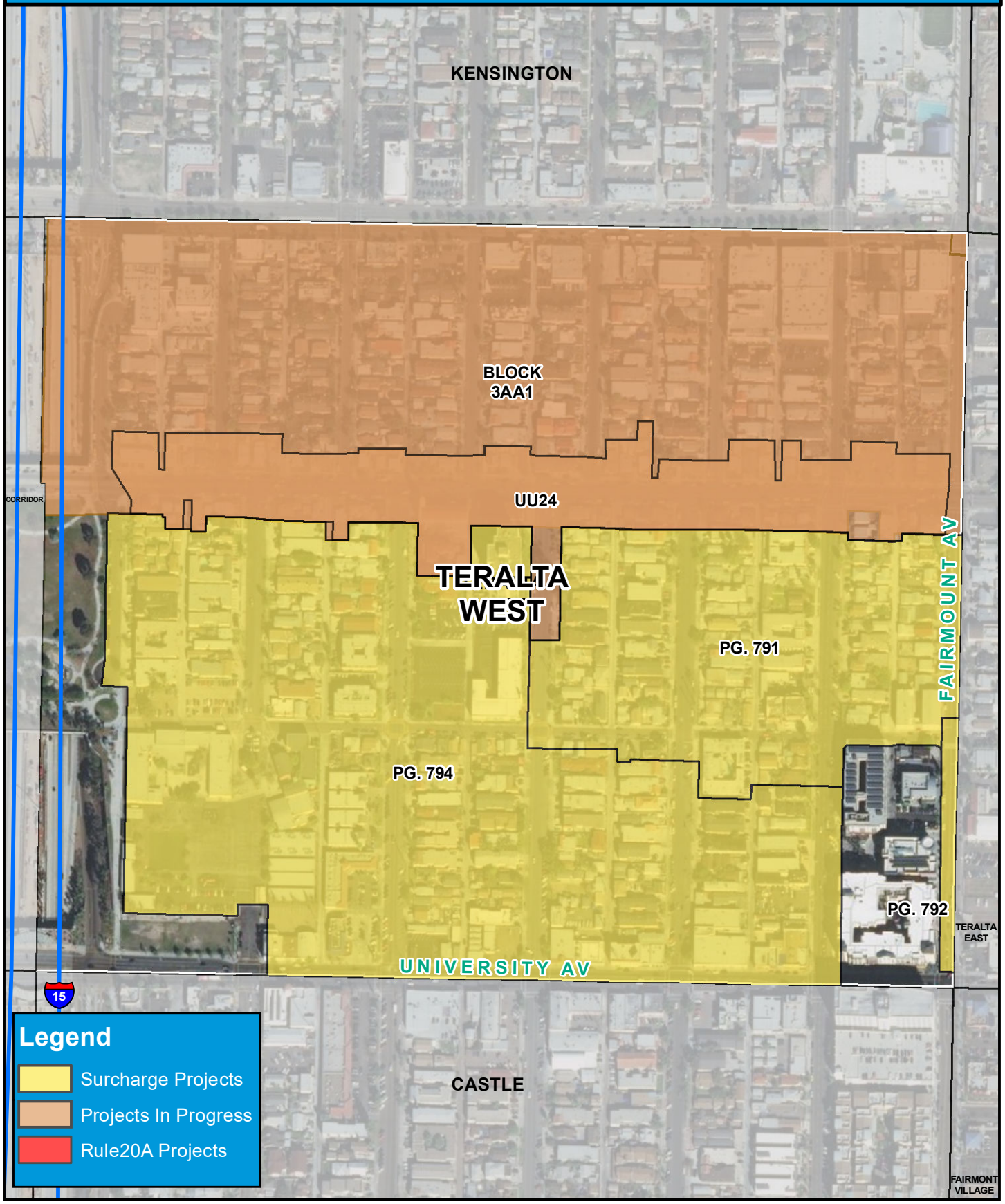

COUNCIL DISTRICT 9
NEIGHBORHOOD: TERALTA WEST
PLANNING COMMUNITY: MID-CITY: CITY HEIGHTS

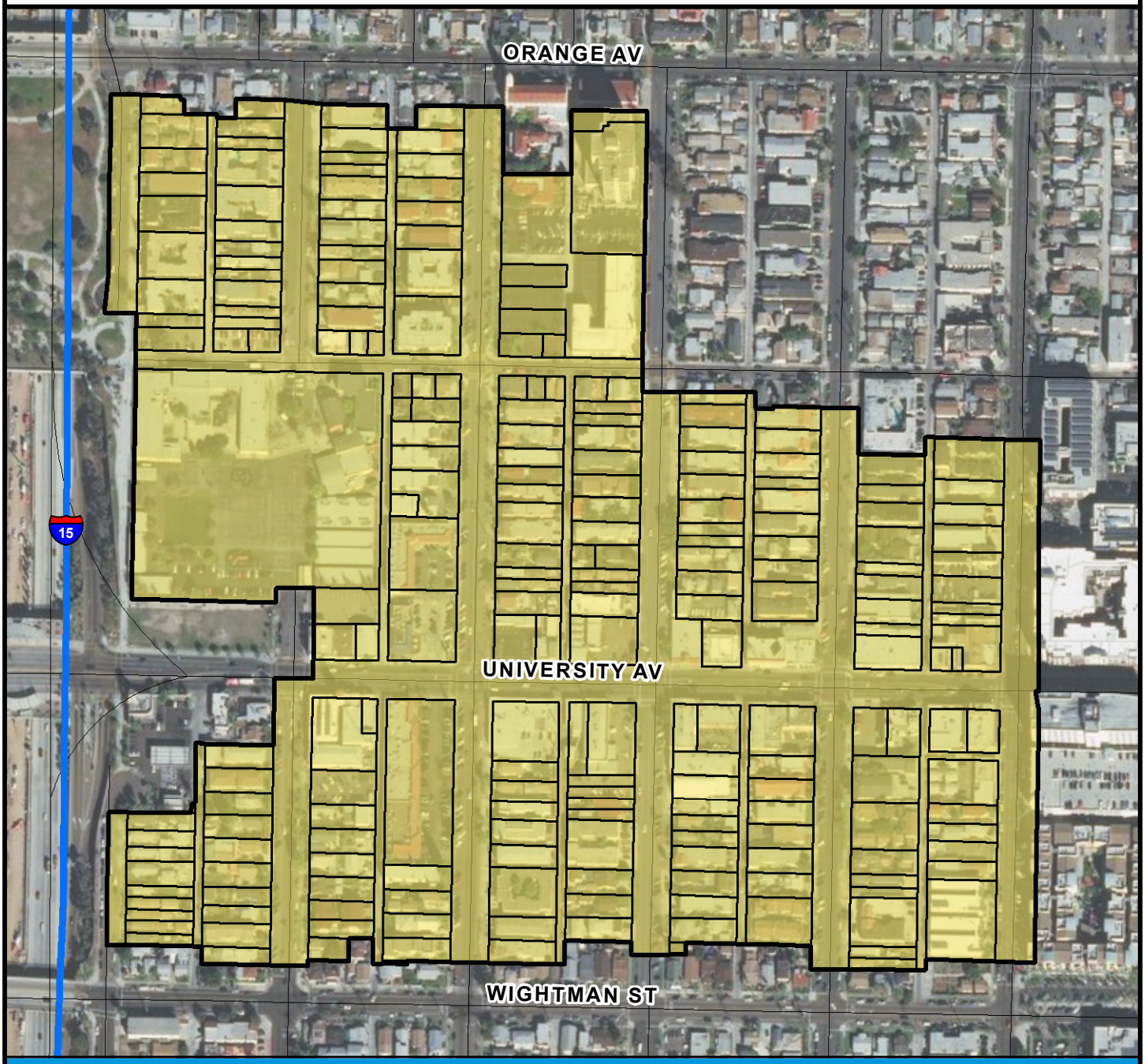

SURCHARGE PROJECT
TERW-01: TERALTA WEST 01

BOUNDARY LEGEND

Project Boundary

Parcel Boundaries

N

PROJECT DATA

TRENCH LENGTH:	6,467 FT
SERVICE DROPS:	229
POWER POLE REMOVAL:	70
TRANSFORMER COUNT:	27
ESTIMATED COST:	$ 6,506,190

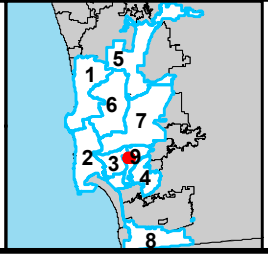

SanGIS
THIS MAP/DATA IS PROVIDED WITHOUT WARRANTY OF ANY KIND, EITHER EXPRESSED OR IMPLIED, INCLUDING BUT NOT LIMITED TO, THE IMPLIED WARRANTIES OF MERCHANTABILITY AND FITNESS FOR A PARTICULAR PURPOSE.

COUNCIL DISTRICT 1
NEIGHBORHOOD EXTENTS:
LA JOLLA

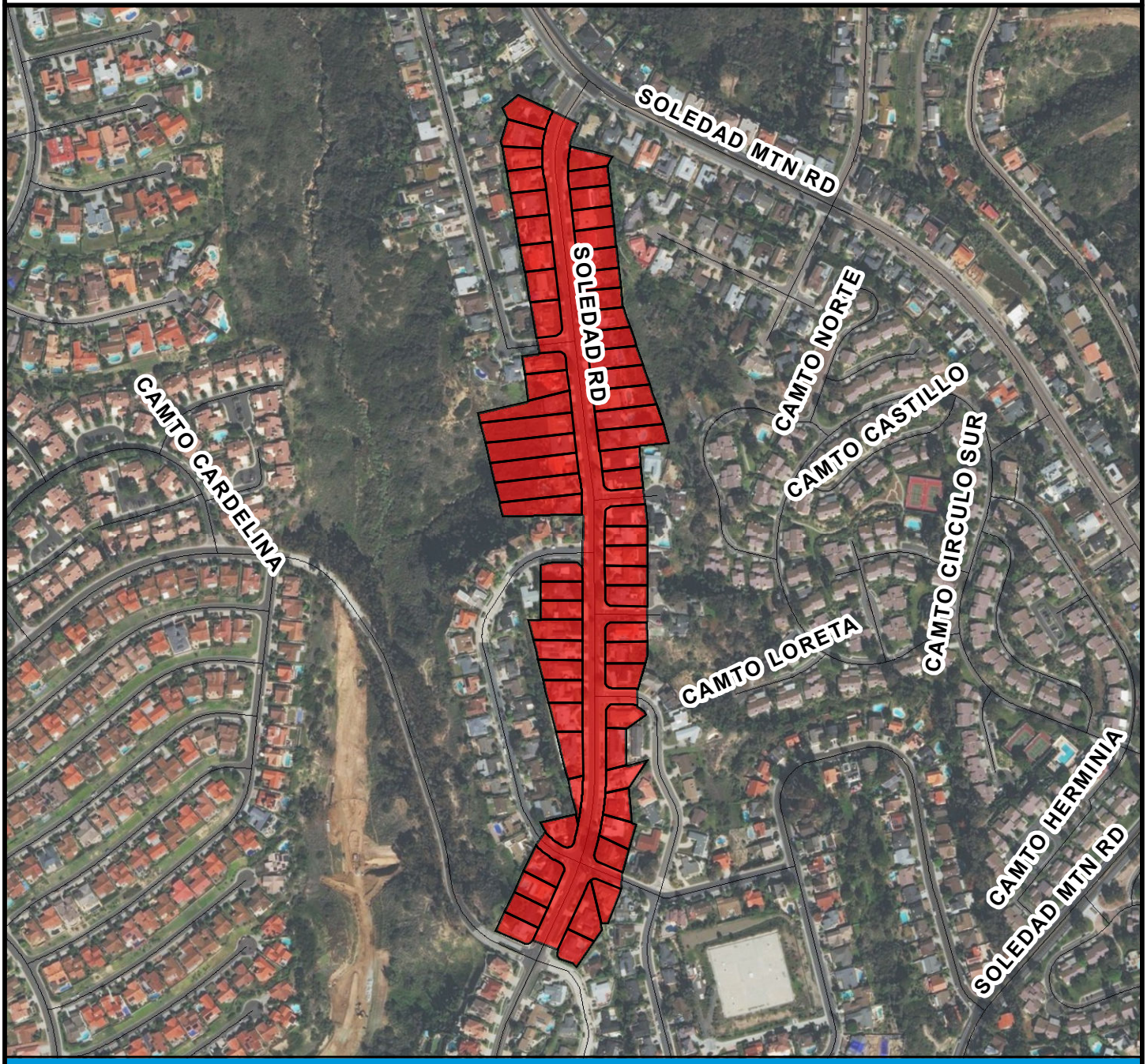

RULE20A PROJECT
UU79: Soledad Road

BOUNDARY LEGEND

- Project Boundary
- Parcel Boundaries

N

PROJECT DATA

TRENCH LENGTH:	3,704 FT
SERVICE DROPS:	66
POWER POLE REMOVAL:	26
TRANSFORMER COUNT:	6
ESTIMATED COST:	$ 2,804,013

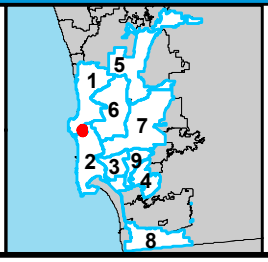

SanGIS
THIS MAP/DATA IS PROVIDED WITHOUT WARRANTY OF ANY KIND, EITHER EXPRESSED OR IMPLIED, INCLUDING BUT NOT LIMITED TO, THE IMPLIED WARRANTIES OF MERCHANTABILITY AND FITNESS FOR A PARTICULAR PURPOSE.

COUNCIL DISTRICT 1
NEIGHBORHOOD EXTENTS:
NORTH CITY



RULE20A PROJECT
UU99X: Via de la Valle II Transmission

BOUNDARY LEGEND

Project Boundary

Parcel Boundaries

N

PROJECT DATA

TRENCH LENGTH:	3,499 FT
SERVICE DROPS:	0
POWER POLE REMOVAL:	11
TRANSFORMER COUNT:	4
ESTIMATED COST:	$ 1,864,118

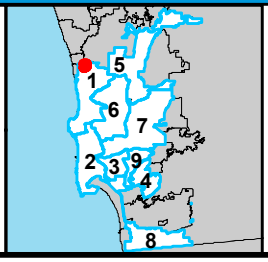

SanGIS

THIS MAP/DATA IS PROVIDED WITHOUT WARRANTY OF ANY KIND, EITHER EXPRESSED OR IMPLIED, INCLUDING BUT NOT LIMITED TO, THE IMPLIED WARRANTIES OF MERCHANTABILITY AND FITNESS FOR A PARTICULAR PURPOSE.

COUNCIL DISTRICT 1
NEIGHBORHOOD EXTENTS:
NORTH CITY



RULE20A PROJECT
UU996: Via de la Valle II Transmission

BOUNDARY LEGEND

- Project Boundary
- Parcel Boundaries

N

PROJECT DATA

TRENCH LENGTH:		681 FT
SERVICE DROPS:		1
POWER POLE REMOVAL:		2
TRANSFORMER COUNT:		1
ESTIMATED COST:	$	540,904

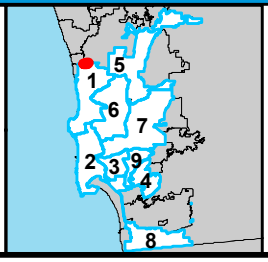

SanGIS
THIS MAP/DATA IS PROVIDED WITHOUT WARRANTY OF ANY KIND, EITHER EXPRESSED OR IMPLIED, INCLUDING BUT NOT LIMITED TO, THE IMPLIED WARRANTIES OF MERCHANTABILITY AND FITNESS FOR A PARTICULAR PURPOSE.

COUNCIL DISTRICT 1
NEIGHBORHOOD EXTENTS:
NORTH CITY



RULE20A PROJECT
UU998: Via de la Valle III Transmission

BOUNDARY LEGEND

Project Boundary

Parcel Boundaries

N

PROJECT DATA

TRENCH LENGTH:		380 FT
SERVICE DROPS:		0
POWER POLE REMOVAL:		1
TRANSFORMER COUNT:		0
ESTIMATED COST:	$	365,117

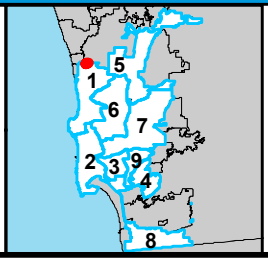

SanGIS
THIS MAP/DATA IS PROVIDED WITHOUT WARRANTY OF ANY KIND, EITHER EXPRESSED OR IMPLIED, INCLUDING BUT NOT LIMITED TO, THE IMPLIED WARRANTIES OF MERCHANTABILITY AND FITNESS FOR A PARTICULAR PURPOSE.

COUNCIL DISTRICT 2
NEIGHBORHOOD EXTENTS:
PACIFIC BEACH

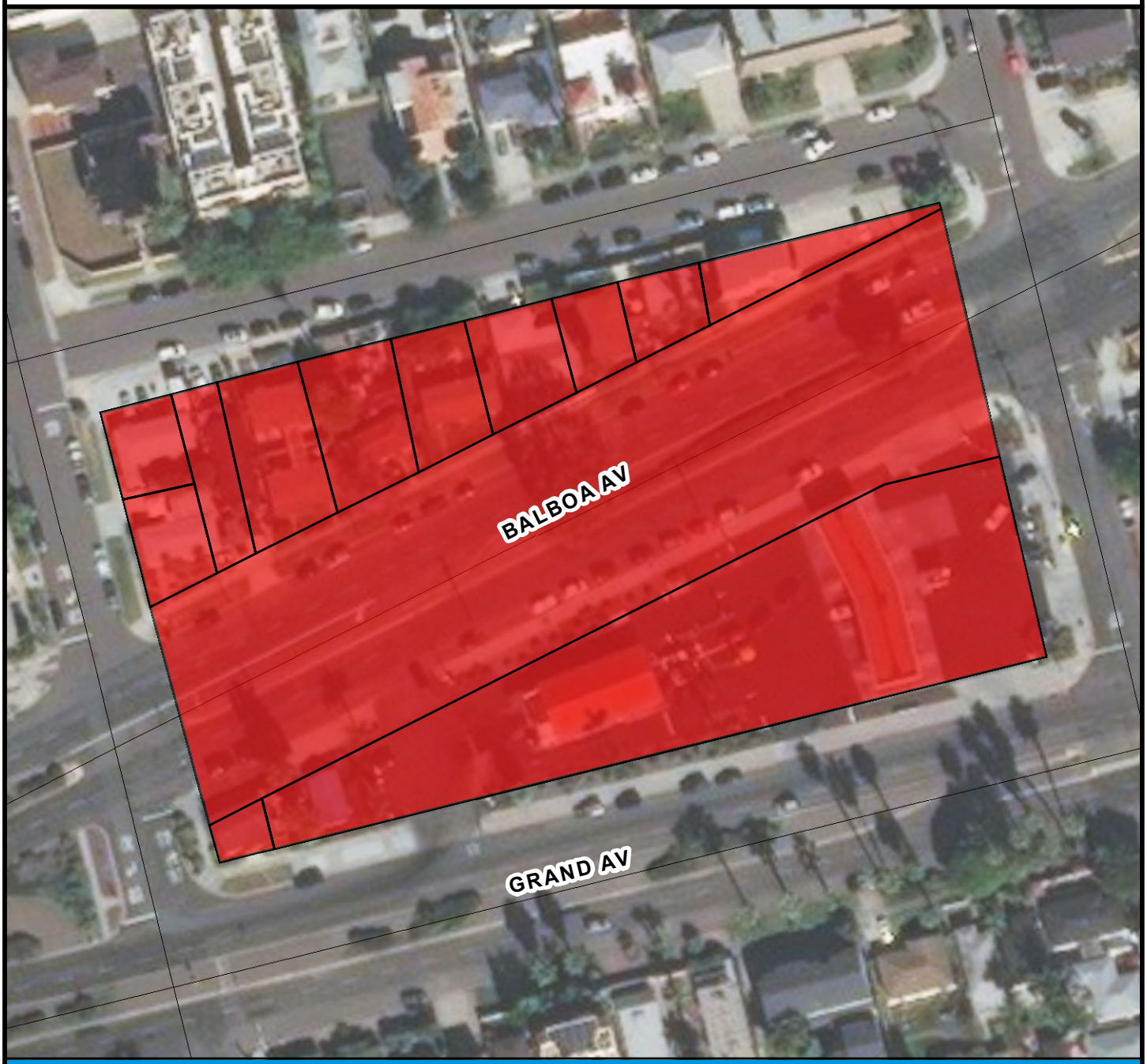

RULE20A PROJECT
UU365: Balboa Avenue

BOUNDARY LEGEND

Project Boundary

Parcel Boundaries

N

PROJECT DATA

TRENCH LENGTH:		1,138 FT
SERVICE DROPS:		12
POWER POLE REMOVAL:		11
TRANSFORMER COUNT:		1
ESTIMATED COST:	$	903,512

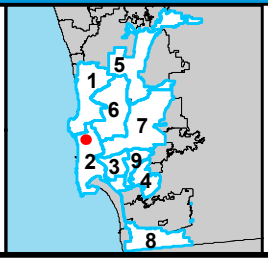

SanGIS

THIS MAP/DATA IS PROVIDED WITHOUT WARRANTY OF ANY KIND, EITHER EXPRESSED OR IMPLIED, INCLUDING BUT NOT LIMITED TO, THE IMPLIED WARRANTIES OF MERCHANTABILITY AND FITNESS FOR A PARTICULAR PURPOSE.

COUNCIL DISTRICT 2
NEIGHBORHOOD EXTENTS:
BAY HO / BAY PARK

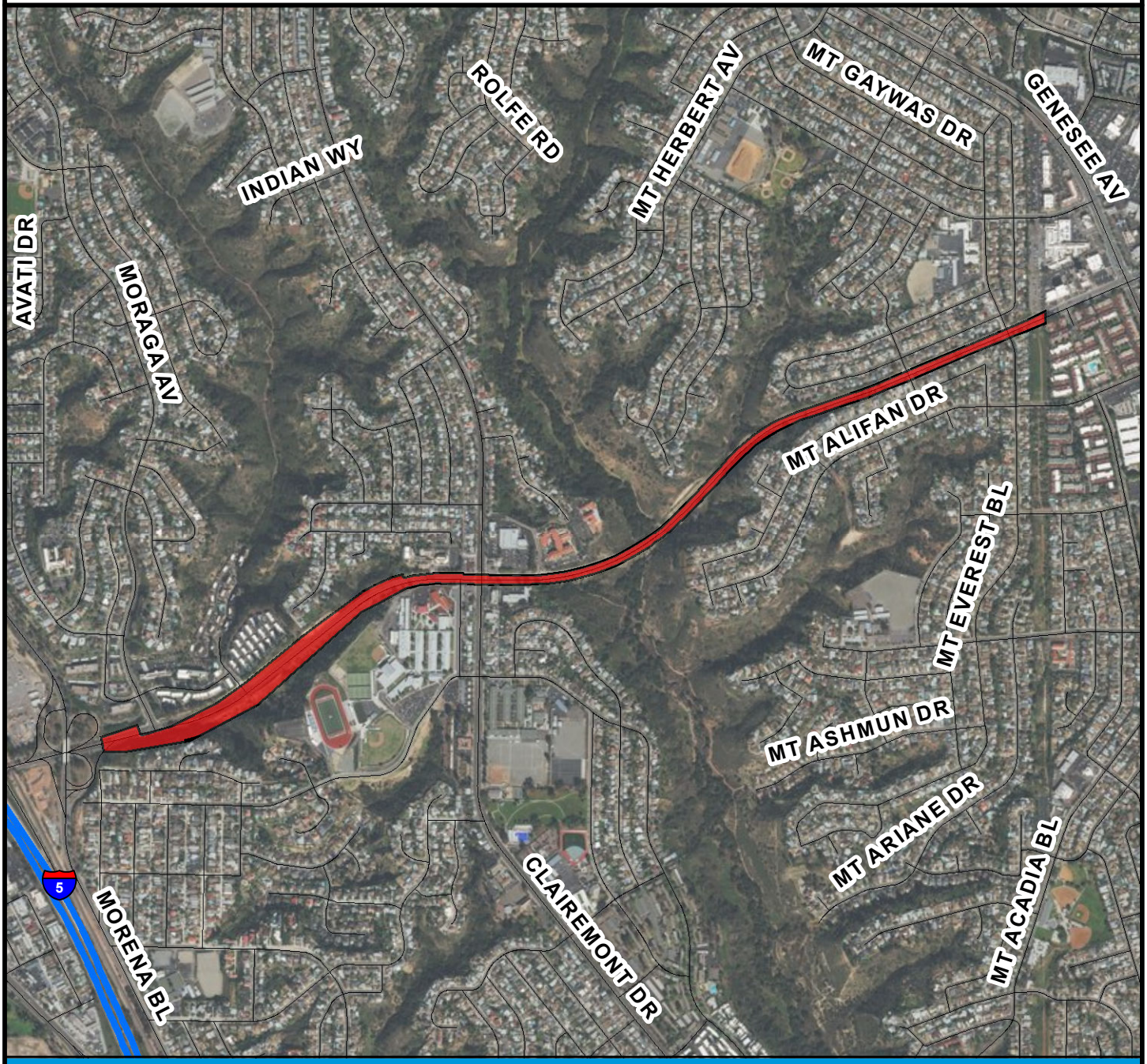

RULE20A PROJECT
UU593: Balboa Avenue (Transmission)

BOUNDARY LEGEND

- Project Boundary
- Parcel Boundaries

N

PROJECT DATA

TRENCH LENGTH:	4,317 FT
SERVICE DROPS:	0
POWER POLE REMOVAL:	1
TRANSFORMER COUNT:	0
ESTIMATED COST:	$ 2,081,321

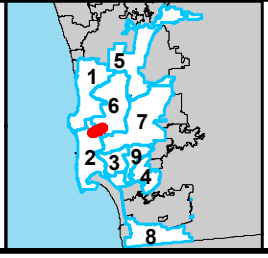

SanGIS
THIS MAP/DATA IS PROVIDED WITHOUT WARRANTY OF ANY KIND, EITHER EXPRESSED OR IMPLIED, INCLUDING BUT NOT LIMITED TO, THE IMPLIED WARRANTIES OF MERCHANTABILITY AND FITNESS FOR A PARTICULAR PURPOSE.

COUNCIL DISTRICT 2
NEIGHBORHOOD EXTENTS:
MIDWAY DISTRTICT

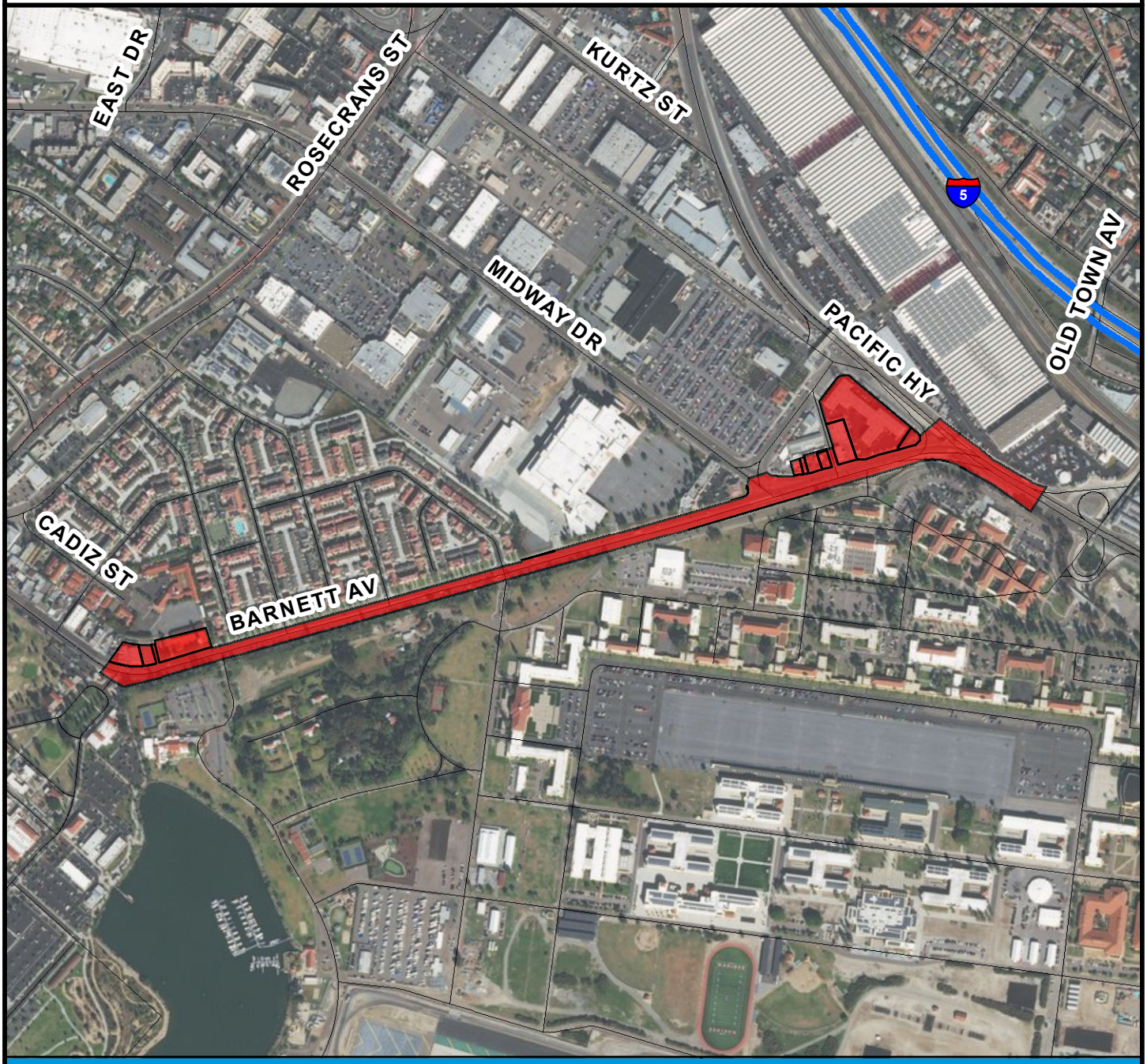

RULE20A PROJECT
UU18: Barnett Avenue

BOUNDARY LEGEND

Project Boundary

Parcel Boundaries

N

PROJECT DATA

TRENCH LENGTH:	5,823 FT
SERVICE DROPS:	10
POWER POLE REMOVAL:	32
TRANSFORMER COUNT:	6
ESTIMATED COST:	$ 3,205,154

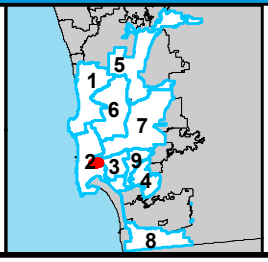

SanGIS

THIS MAP/DATA IS PROVIDED WITHOUT WARRANTY OF ANY KIND, EITHER EXPRESSED OR IMPLIED, INCLUDING BUT NOT LIMITED TO, THE IMPLIED WARRANTIES OF MERCHANTABILITY AND FITNESS FOR A PARTICULAR PURPOSE.

COUNCIL DISTRICT 2
NEIGHBORHOOD EXTENTS:
PACIFIC BEACH



RULE20A PROJECT
UU23: Beryl Street

BOUNDARY LEGEND

Project Boundary

Parcel Boundaries

N

PROJECT DATA

TRENCH LENGTH:	2,966 FT
SERVICE DROPS:	39
POWER POLE REMOVAL:	20
TRANSFORMER COUNT:	6
ESTIMATED COST:	$ 2,177,552

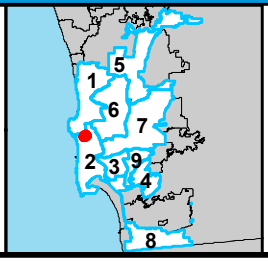

SanGIS

THIS MAP/DATA IS PROVIDED WITHOUT WARRANTY OF ANY KIND, EITHER EXPRESSED OR IMPLIED, INCLUDING BUT NOT LIMITED TO, THE IMPLIED WARRANTIES OF MERCHANTABILITY AND FITNESS FOR A PARTICULAR PURPOSE.

COUNCIL DISTRICT 2
NEIGHBORHOOD EXTENTS:
PACIFIC BEACH

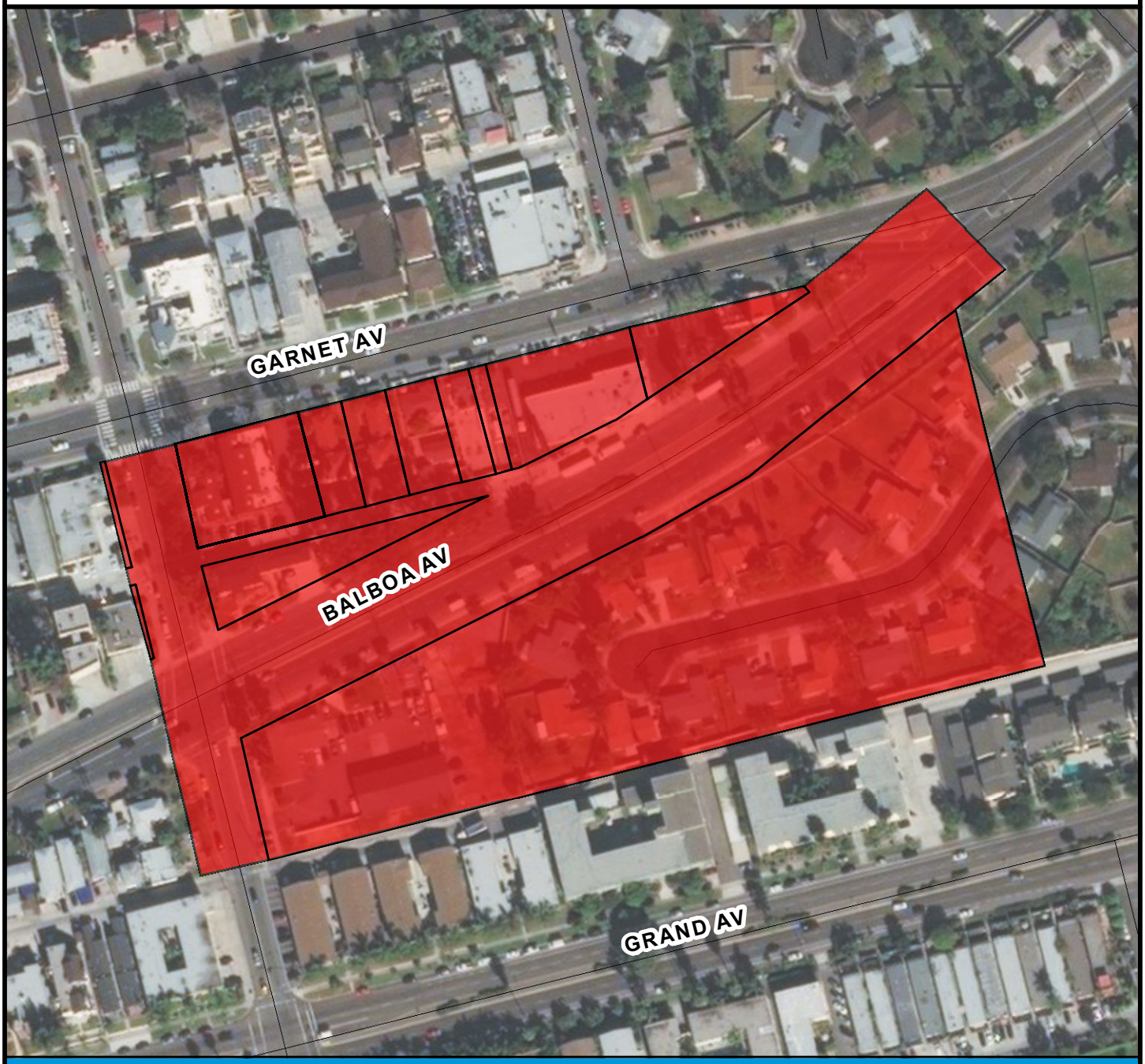

RULE20A PROJECT
UU264: Culver Way

BOUNDARY LEGEND

- Project Boundary
- Parcel Boundaries

N

PROJECT DATA

TRENCH LENGTH:	3,821 FT
SERVICE DROPS:	9
POWER POLE REMOVAL:	21
TRANSFORMER COUNT:	4
ESTIMATED COST:	$ 2,141,915

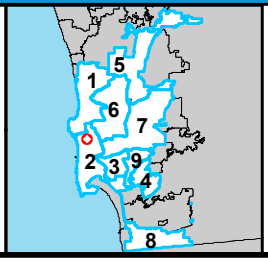

SanGIS

THIS MAP/DATA IS PROVIDED WITHOUT WARRANTY OF ANY KIND, EITHER EXPRESSED OR IMPLIED, INCLUDING BUT NOT LIMITED TO, THE IMPLIED WARRANTIES OF MERCHANTABILITY AND FITNESS FOR A PARTICULAR PURPOSE.

COUNCIL DISTRICT 2
NEIGHBORHOOD EXTENTS:
OCEAN BEACH

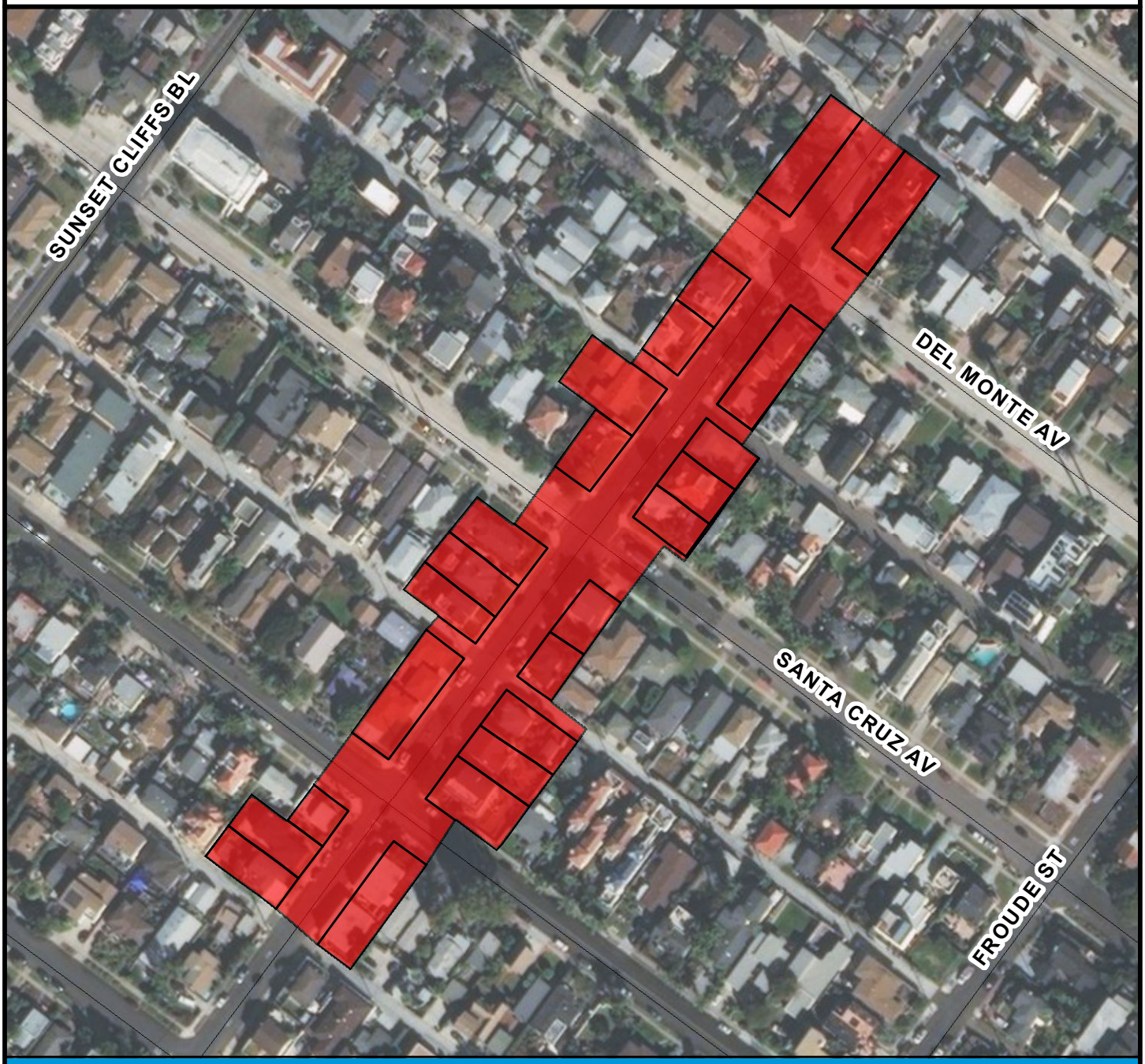

RULE20A PROJECT
UU159: Ebers Street

BOUNDARY LEGEND

- Project Boundary
- Parcel Boundaries

N

PROJECT DATA

TRENCH LENGTH:	1,491 FT
SERVICE DROPS:	23
POWER POLE REMOVAL:	10
TRANSFORMER COUNT:	1
ESTIMATED COST:	$ 1,154,338

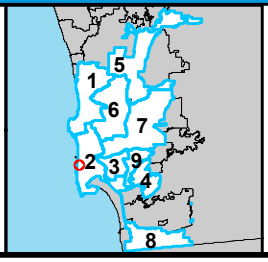

SanGIS
THIS MAP/DATA IS PROVIDED WITHOUT WARRANTY OF ANY KIND, EITHER EXPRESSED OR IMPLIED, INCLUDING BUT NOT LIMITED TO, THE IMPLIED WARRANTIES OF MERCHANTABILITY AND FITNESS FOR A PARTICULAR PURPOSE.

COUNCIL DISTRICT 2
NEIGHBORHOOD EXTENTS:
OCEAN BEACH

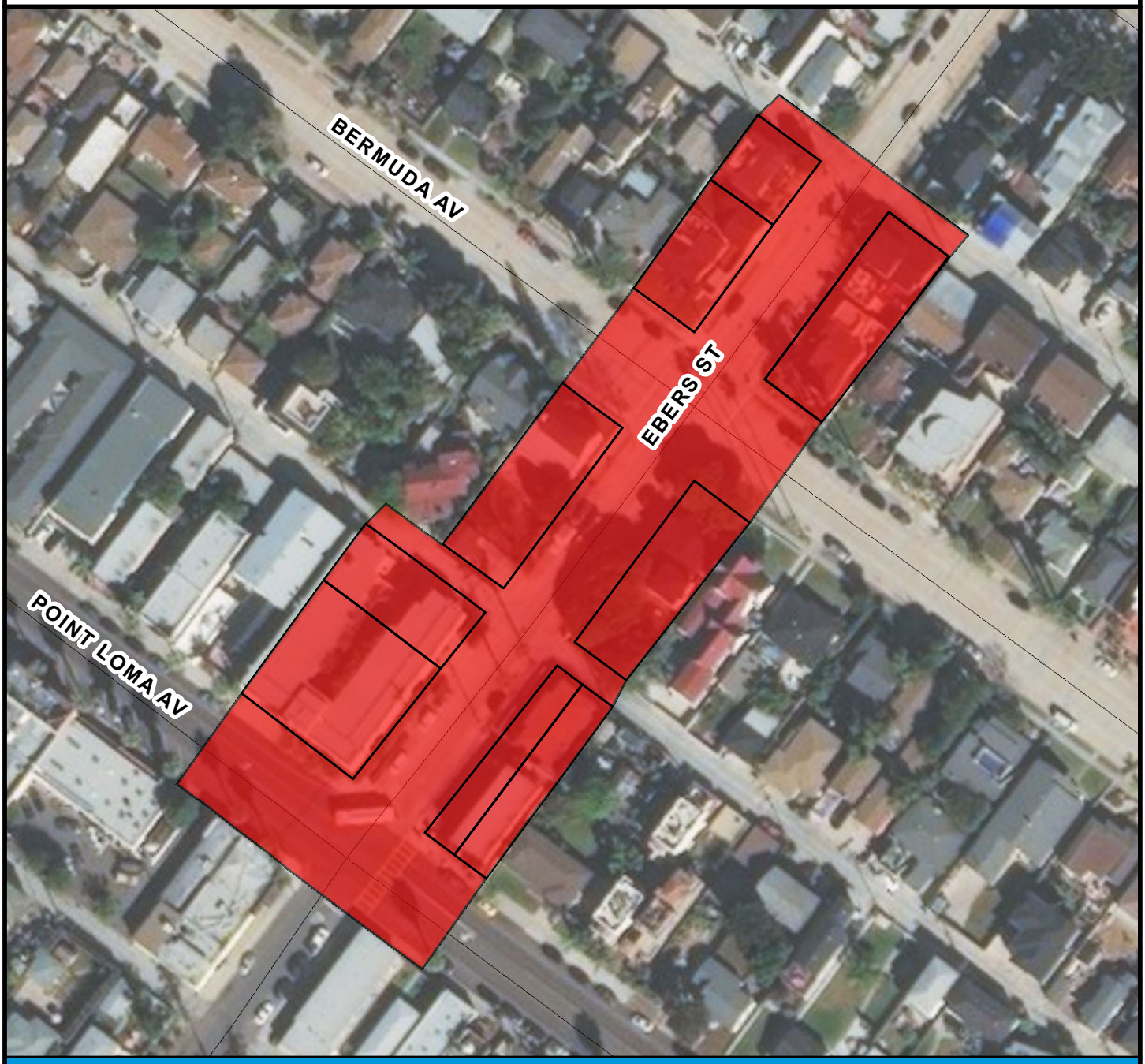

RULE20A PROJECT
UU161: Ebers Street

BOUNDARY LEGEND

- Project Boundary
- Parcel Boundaries

N

PROJECT DATA

TRENCH LENGTH:		1,038 FT
SERVICE DROPS:		9
POWER POLE REMOVAL:		7
TRANSFORMER COUNT:		4
ESTIMATED COST:	$	877,878

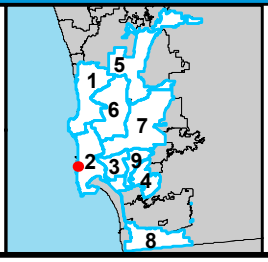

SanGIS
THIS MAP/DATA IS PROVIDED WITHOUT WARRANTY OF ANY KIND, EITHER EXPRESSED OR IMPLIED, INCLUDING BUT NOT LIMITED TO, THE IMPLIED WARRANTIES OF MERCHANTABILITY AND FITNESS FOR A PARTICULAR PURPOSE.

COUNCIL DISTRICT 2
NEIGHBORHOOD EXTENTS:
OCEAN BEACH



RULE20A PROJECT
UU191: Ebers Street

BOUNDARY LEGEND

Project Boundary

Parcel Boundaries

N

PROJECT DATA

TRENCH LENGTH:	5,169 FT
SERVICE DROPS:	67
POWER POLE REMOVAL:	41
TRANSFORMER COUNT:	6
ESTIMATED COST:	$ 3,488,445

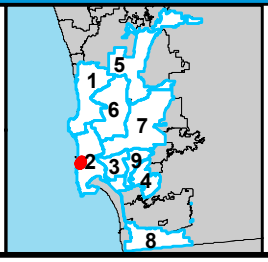

SanGIS
THIS MAP/DATA IS PROVIDED WITHOUT WARRANTY OF ANY KIND, EITHER EXPRESSED OR IMPLIED, INCLUDING BUT NOT LIMITED TO, THE IMPLIED WARRANTIES OF MERCHANTABILITY AND FITNESS FOR A PARTICULAR PURPOSE.

COUNCIL DISTRICT 2
NEIGHBORHOOD EXTENTS:
OCEAN BEACH

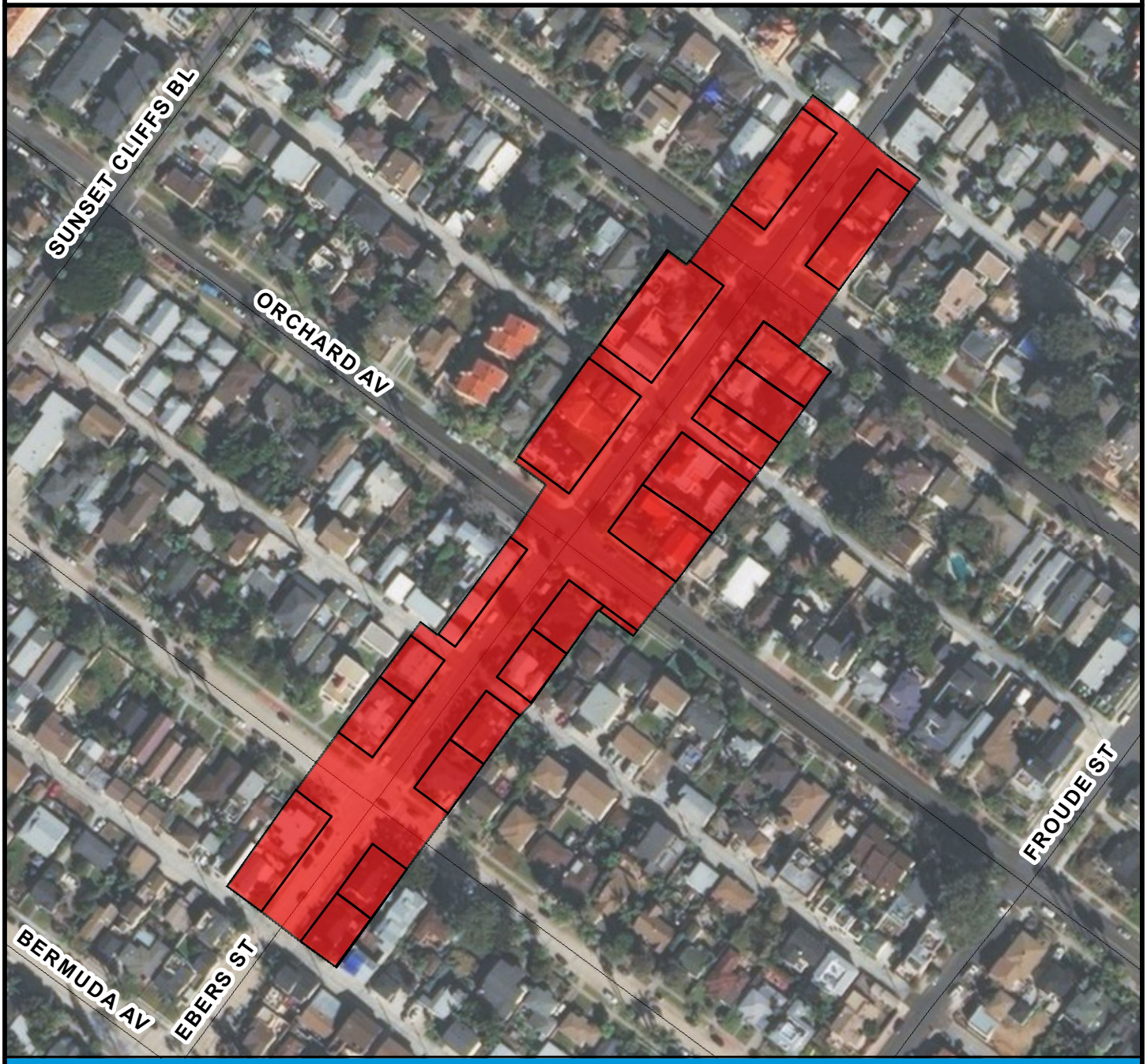

RULE20A PROJECT
UU160: Ebers Street

BOUNDARY LEGEND

- Project Boundary
- Parcel Boundaries

N

PROJECT DATA

TRENCH LENGTH:	1,691 FT
SERVICE DROPS:	19
POWER POLE REMOVAL:	9
TRANSFORMER COUNT:	1
ESTIMATED COST:	$ 1,196,864

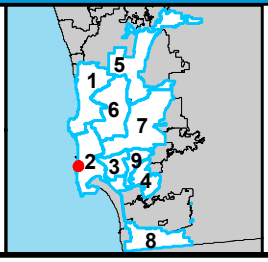

SanGIS
THIS MAP/DATA IS PROVIDED WITHOUT WARRANTY OF ANY KIND, EITHER EXPRESSED OR IMPLIED, INCLUDING BUT NOT LIMITED TO, THE IMPLIED WARRANTIES OF MERCHANTABILITY AND FITNESS FOR A PARTICULAR PURPOSE.

COUNCIL DISTRICT 2
NEIGHBORHOOD EXTENTS:
PACIFIC BEACH



RULE20A PROJECT
UU142: Garnet Avenue (Transmission)

BOUNDARY LEGEND

- Project Boundary
- Parcel Boundaries

N

PROJECT DATA

TRENCH LENGTH:	3,823 FT
SERVICE DROPS:	0
POWER POLE REMOVAL:	3
TRANSFORMER COUNT:	0
ESTIMATED COST:	$ 1,890,764

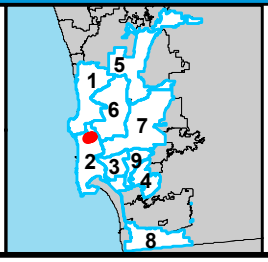

SanGIS
THIS MAP/DATA IS PROVIDED WITHOUT WARRANTY OF ANY KIND, EITHER EXPRESSED OR IMPLIED, INCLUDING BUT NOT LIMITED TO, THE IMPLIED WARRANTIES OF MERCHANTABILITY AND FITNESS FOR A PARTICULAR PURPOSE.

COUNCIL DISTRICT 2
NEIGHBORHOOD EXTENTS:
MIDWAY DISTRICT / LOMA PORTAL

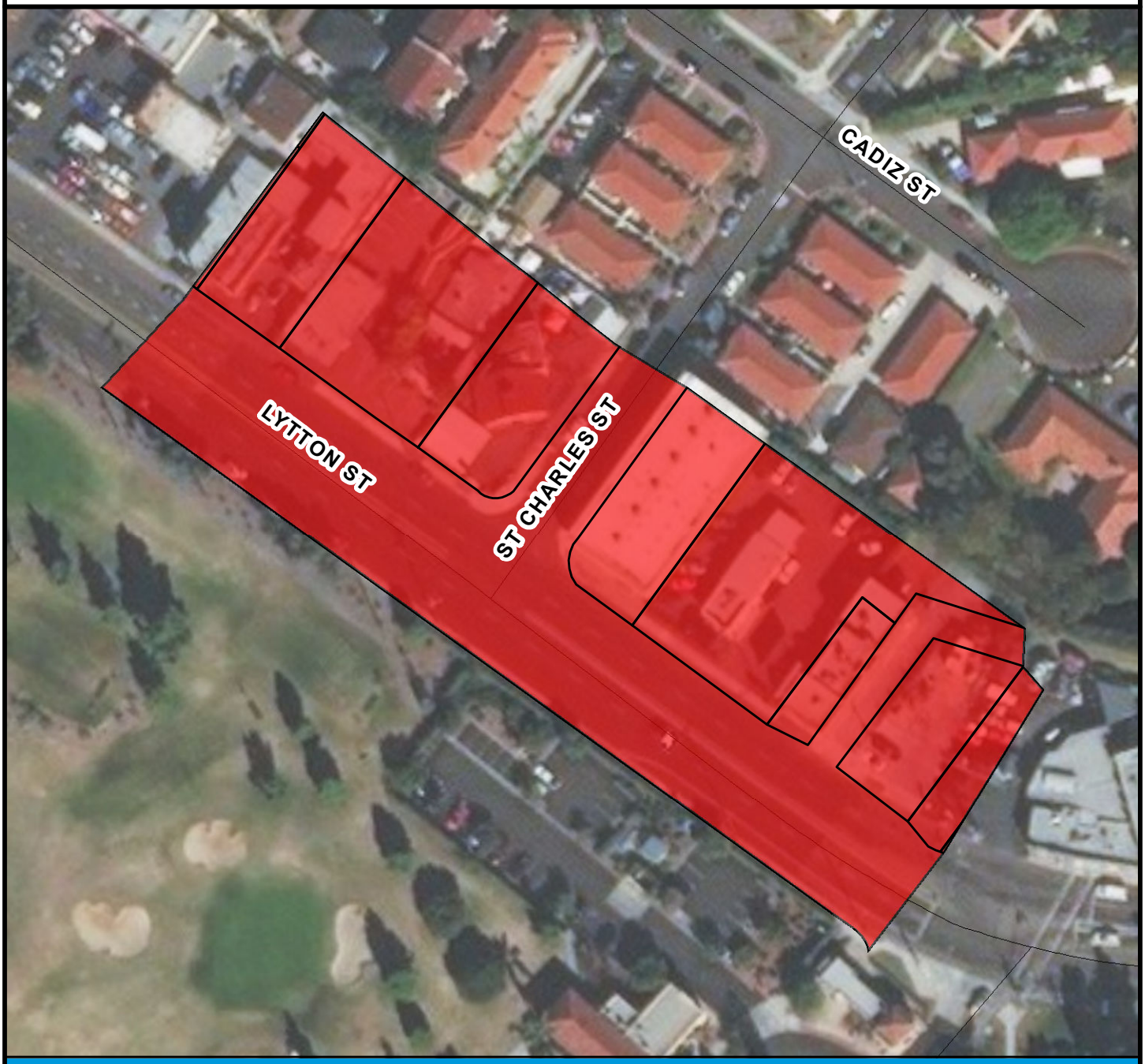

RULE20A PROJECT
UU96: Lytton Street

BOUNDARY LEGEND

- Project Boundary
- Parcel Boundaries

N

PROJECT DATA

TRENCH LENGTH:		724 FT
SERVICE DROPS:		8
POWER POLE REMOVAL:		6
TRANSFORMER COUNT:		3
ESTIMATED COST:	$	706,228

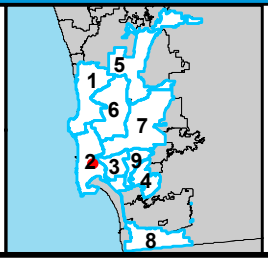

SanGIS
THIS MAP/DATA IS PROVIDED WITHOUT WARRANTY OF ANY KIND, EITHER EXPRESSED OR IMPLIED, INCLUDING BUT NOT LIMITED TO, THE IMPLIED WARRANTIES OF MERCHANTABILITY AND FITNESS FOR A PARTICULAR PURPOSE.

COUNCIL DISTRICT 2
NEIGHBORHOOD EXTENTS:
BAY PARK / MORENA



RULE20A PROJECT
UU595: Morena Boulevard (Transmission)

BOUNDARY LEGEND

- Project Boundary
- Parcel Boundaries

N

PROJECT DATA

TRENCH LENGTH:	3,838 FT
SERVICE DROPS:	0
POWER POLE REMOVAL:	5
TRANSFORMER COUNT:	0
ESTIMATED COST:	$ 1,904,095

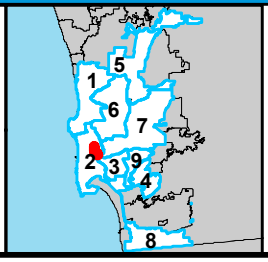

SanGIS
THIS MAP/DATA IS PROVIDED WITHOUT WARRANTY OF ANY KIND, EITHER EXPRESSED OR IMPLIED, INCLUDING BUT NOT LIMITED TO, THE IMPLIED WARRANTIES OF MERCHANTABILITY AND FITNESS FOR A PARTICULAR PURPOSE.

COUNCIL DISTRICT 2
NEIGHBORHOOD EXTENTS:
POINT LOMA HEIGHTS



RULE20A PROJECT
UU94: Narragansett Avenue

BOUNDARY LEGEND

Project Boundary

Parcel Boundaries

N

PROJECT DATA

TRENCH LENGTH:	1,445 FT
SERVICE DROPS:	33
POWER POLE REMOVAL:	12
TRANSFORMER COUNT:	2
ESTIMATED COST:	$ 1,295,893

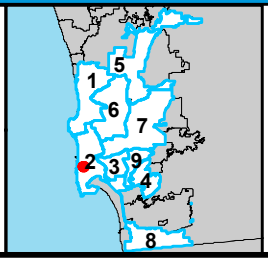

SanGIS

THIS MAP/DATA IS PROVIDED WITHOUT WARRANTY OF ANY KIND, EITHER EXPRESSED OR IMPLIED, INCLUDING BUT NOT LIMITED TO, THE IMPLIED WARRANTIES OF MERCHANTABILITY AND FITNESS FOR A PARTICULAR PURPOSE.

COUNCIL DISTRICT 2
NEIGHBORHOOD EXTENTS:
POINT LOMA HEIGHTS



RULE20A PROJECT
UU581: Nimitz Boulevard

BOUNDARY LEGEND

Project Boundary

Parcel Boundaries

N

PROJECT DATA

TRENCH LENGTH:	3,113 FT
SERVICE DROPS:	0
POWER POLE REMOVAL:	0
TRANSFORMER COUNT:	0
ESTIMATED COST:	$ 1,554,364

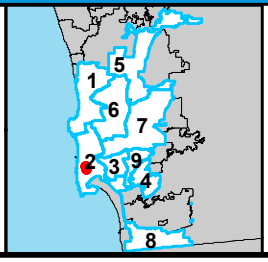

SanGIS

THIS MAP/DATA IS PROVIDED WITHOUT WARRANTY OF ANY KIND, EITHER EXPRESSED OR IMPLIED, INCLUDING BUT NOT LIMITED TO, THE IMPLIED WARRANTIES OF MERCHANTABILITY AND FITNESS FOR A PARTICULAR PURPOSE.

COUNCIL DISTRICT 2
NEIGHBORHOOD EXTENTS:
MISSION HILLS



RULE20A PROJECT
UU97: Pacific Highway

BOUNDARY LEGEND

Project Boundary

Parcel Boundaries

N

PROJECT DATA

TRENCH LENGTH:		707 FT
SERVICE DROPS:		6
POWER POLE REMOVAL:		7
TRANSFORMER COUNT:		0
ESTIMATED COST:	$	583,884

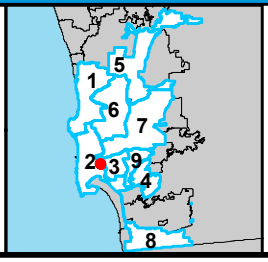

SanGIS
THIS MAP/DATA IS PROVIDED WITHOUT WARRANTY OF ANY KIND, EITHER EXPRESSED OR IMPLIED, INCLUDING BUT NOT LIMITED TO, THE IMPLIED WARRANTIES OF MERCHANTABILITY AND FITNESS FOR A PARTICULAR PURPOSE.

COUNCIL DISTRICT 2
NEIGHBORHOOD EXTENTS:
MIDWAY DISTRICT

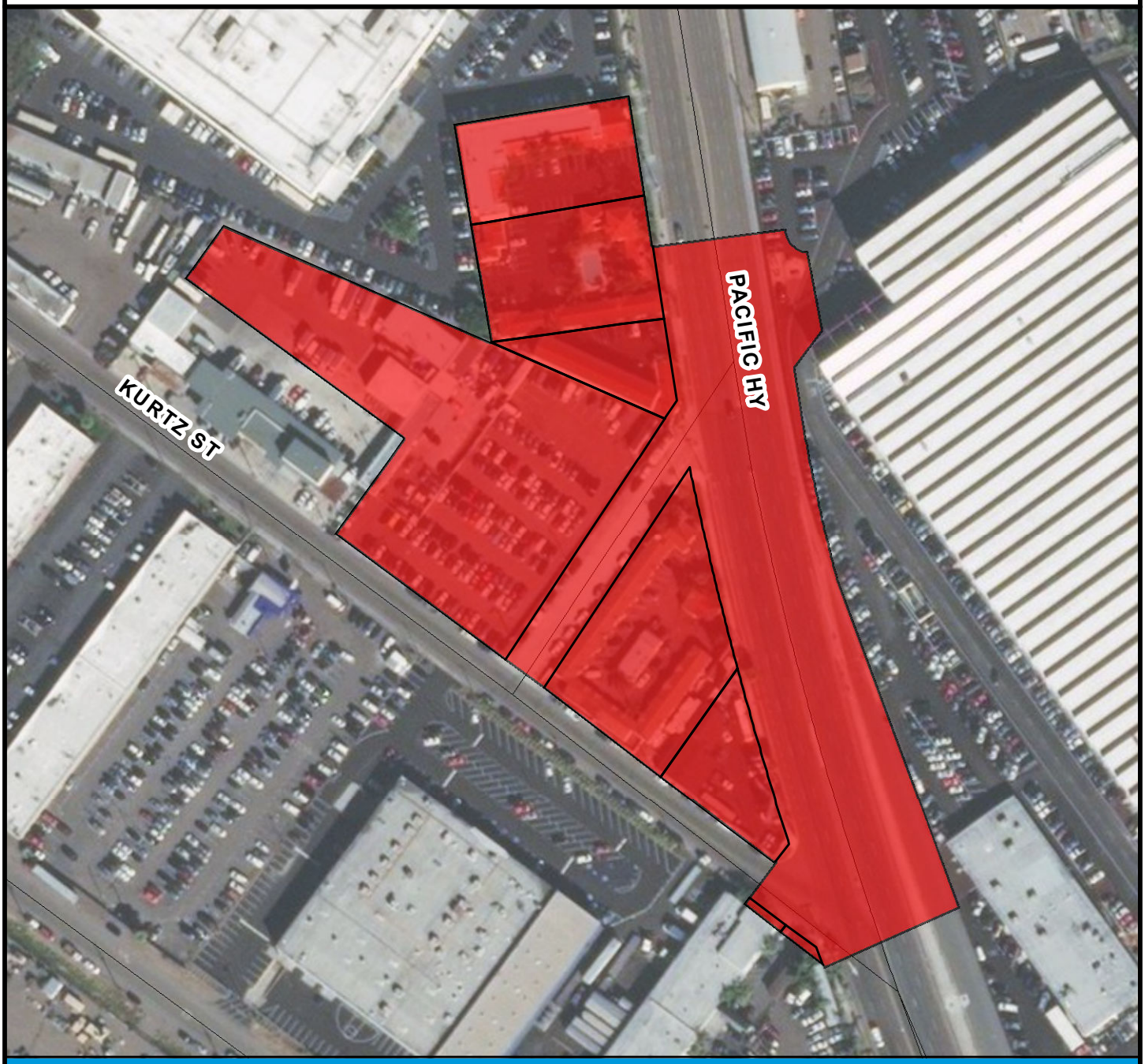

RULE20A PROJECT
UU580: Pacific Highway

BOUNDARY LEGEND

Project Boundary

Parcel Boundaries

N

PROJECT DATA

TRENCH LENGTH:	1,791 FT
SERVICE DROPS:	6
POWER POLE REMOVAL:	14
TRANSFORMER COUNT:	1
ESTIMATED COST:	$ 1,123,781

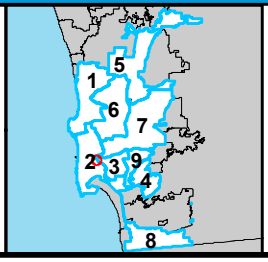

SanGIS

THIS MAP/DATA IS PROVIDED WITHOUT WARRANTY OF ANY KIND, EITHER EXPRESSED OR IMPLIED, INCLUDING BUT NOT LIMITED TO, THE IMPLIED WARRANTIES OF MERCHANTABILITY AND FITNESS FOR A PARTICULAR PURPOSE.

COUNCIL DISTRICT 2
NEIGHBORHOOD EXTENTS:
SUNSET CLIFFS / POINT LOMA HEIGHTS

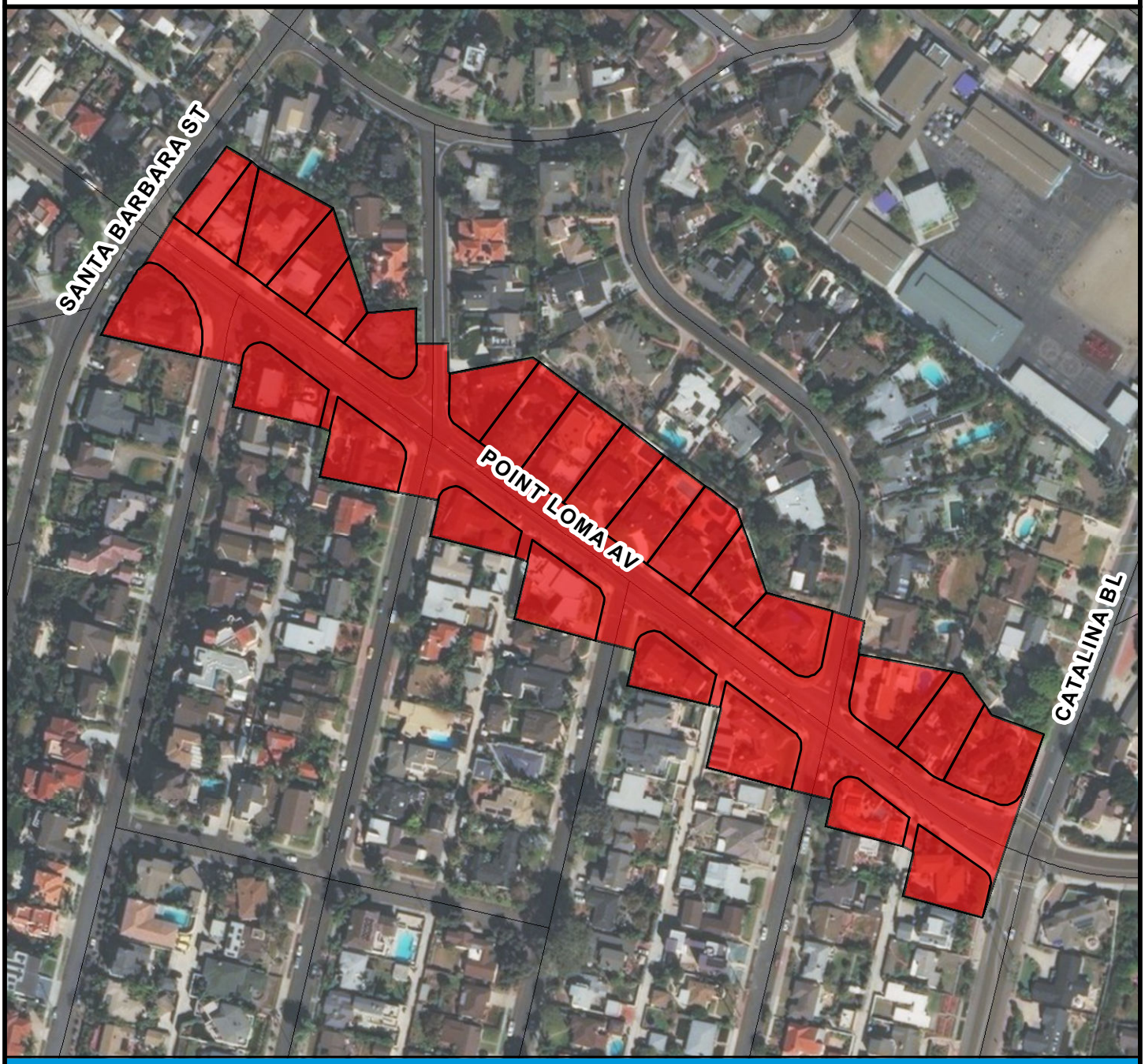

RULE20A PROJECT
UU95: Point Loma Avenue

BOUNDARY LEGEND

- Project Boundary
- Parcel Boundaries

N

PROJECT DATA

TRENCH LENGTH:	1,660 FT
SERVICE DROPS:	26
POWER POLE REMOVAL:	17
TRANSFORMER COUNT:	2
ESTIMATED COST:	$ 1,318,319

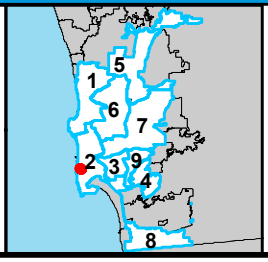

SanGIS
THIS MAP/DATA IS PROVIDED WITHOUT WARRANTY OF ANY KIND, EITHER EXPRESSED OR IMPLIED, INCLUDING BUT NOT LIMITED TO, THE IMPLIED WARRANTIES OF MERCHANTABILITY AND FITNESS FOR A PARTICULAR PURPOSE.

COUNCIL DISTRICT 2
NEIGHBORHOOD EXTENTS:
PACIFIC BEACH

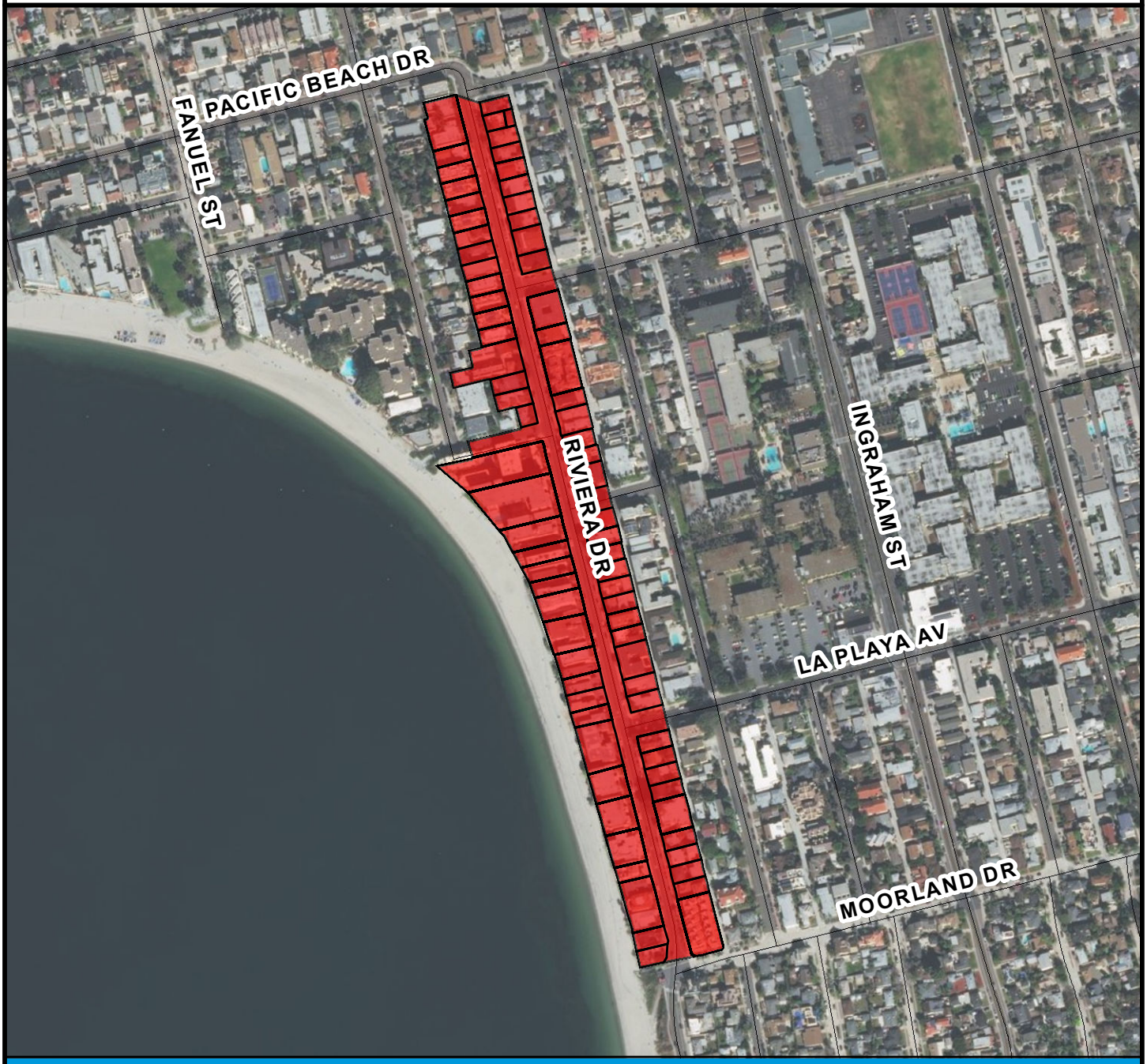

RULE20A PROJECT
UU364: Riviera Drive

BOUNDARY LEGEND

- Project Boundary
- Parcel Boundaries

N

PROJECT DATA

TRENCH LENGTH:	2,628 FT
SERVICE DROPS:	77
POWER POLE REMOVAL:	23
TRANSFORMER COUNT:	6
ESTIMATED COST:	$ 2,404,635

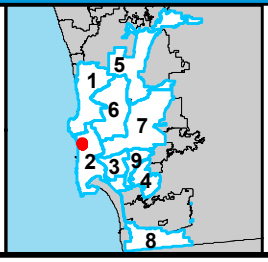

SanGIS
THIS MAP/DATA IS PROVIDED WITHOUT WARRANTY OF ANY KIND, EITHER EXPRESSED OR IMPLIED, INCLUDING BUT NOT LIMITED TO, THE IMPLIED WARRANTIES OF MERCHANTABILITY AND FITNESS FOR A PARTICULAR PURPOSE.

COUNCIL DISTRICT 2
NEIGHBORHOOD EXTENTS:
POINT LOMA HEIGHTS / LOMA PORTAL

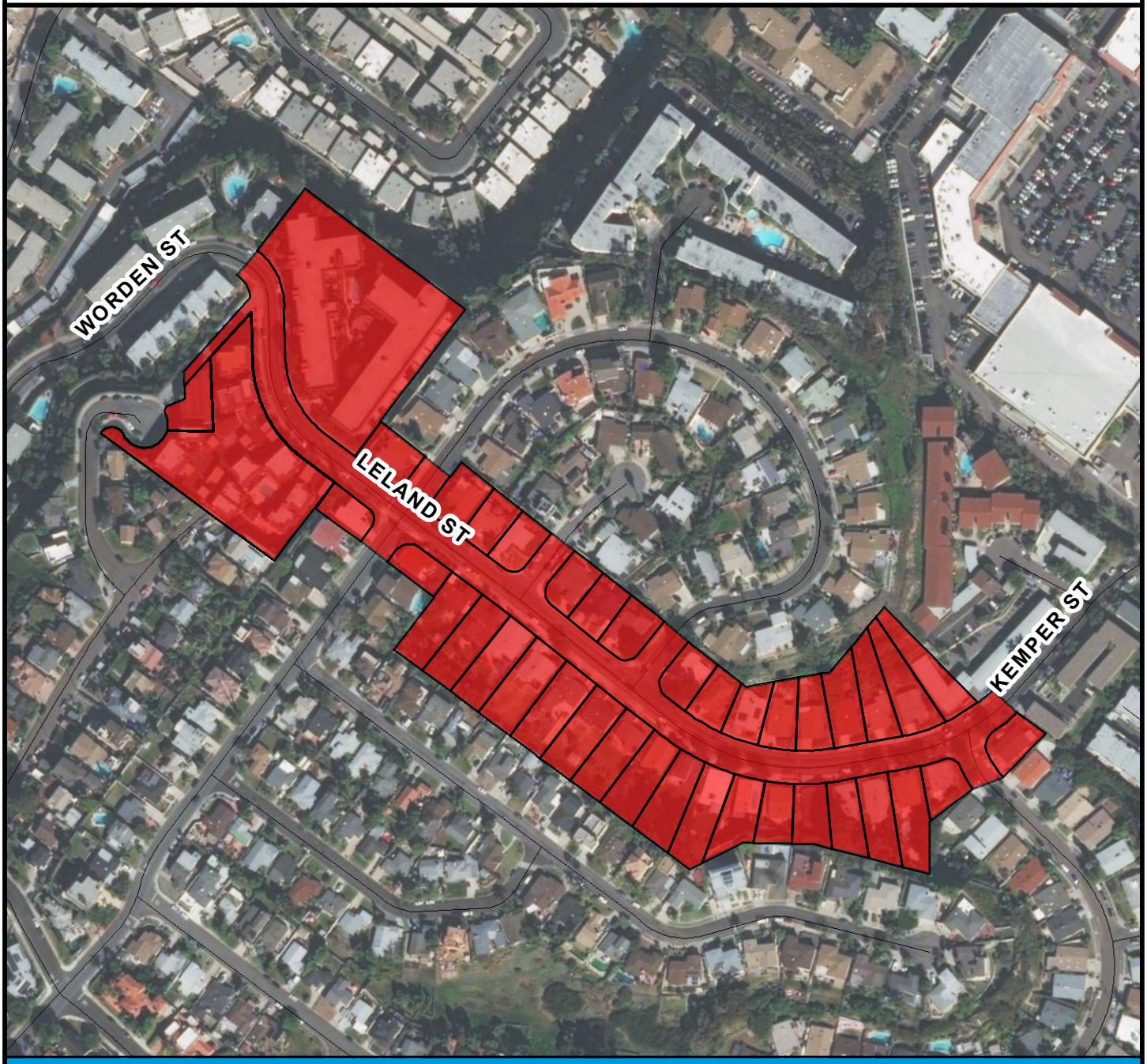

RULE20A PROJECT
UU596: Worden Street

BOUNDARY LEGEND

Project Boundary

Parcel Boundaries

N

PROJECT DATA

TRENCH LENGTH:	1,983 FT
SERVICE DROPS:	39
POWER POLE REMOVAL:	14
TRANSFORMER COUNT:	4
ESTIMATED COST:	$ 1,641,910

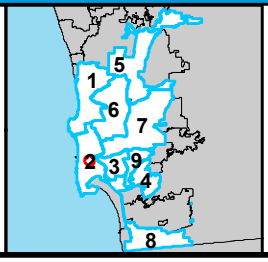

SanGIS

THIS MAP/DATA IS PROVIDED WITHOUT WARRANTY OF ANY KIND, EITHER EXPRESSED OR IMPLIED, INCLUDING BUT NOT LIMITED TO, THE IMPLIED WARRANTIES OF MERCHANTABILITY AND FITNESS FOR A PARTICULAR PURPOSE.

COUNCIL DISTRICT 2
NEIGHBORHOOD EXTENTS:
POINT LOMA HEIGHTS



RULE20A PROJECT
UU166: Worden Street

BOUNDARY LEGEND

Project Boundary

Parcel Boundaries

N

PROJECT DATA

TRENCH LENGTH:	2,577 FT
SERVICE DROPS:	3
POWER POLE REMOVAL:	22
TRANSFORMER COUNT:	7
ESTIMATED COST:	$ 1,643,269

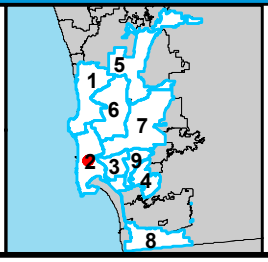

SanGIS

THIS MAP/DATA IS PROVIDED WITHOUT WARRANTY OF ANY KIND, EITHER EXPRESSED OR IMPLIED, INCLUDING BUT NOT LIMITED TO, THE IMPLIED WARRANTIES OF MERCHANTABILITY AND FITNESS FOR A PARTICULAR PURPOSE.

COUNCIL DISTRICT 2
NEIGHBORHOOD EXTENTS:
POINT LOMA HEIGHTS / MIDWAY DISTRICT



RULE20A PROJECT
UU340: Worden Street

BOUNDARY LEGEND

Project Boundary

Parcel Boundaries

N

PROJECT DATA

TRENCH LENGTH:	2,059 FT
SERVICE DROPS:	15
POWER POLE REMOVAL:	15
TRANSFORMER COUNT:	7
ESTIMATED COST:	$ 1,502,156

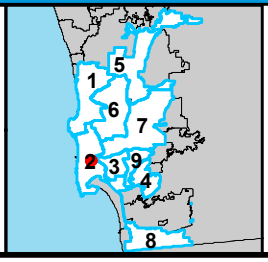

SanGIS
THIS MAP/DATA IS PROVIDED WITHOUT WARRANTY OF ANY KIND, EITHER EXPRESSED OR IMPLIED, INCLUDING BUT NOT LIMITED TO, THE IMPLIED WARRANTIES OF MERCHANTABILITY AND FITNESS FOR A PARTICULAR PURPOSE.

COUNCIL DISTRICT 3
NEIGHBORHOOD EXTENTS:
NORTH PARK / BURLINGAME

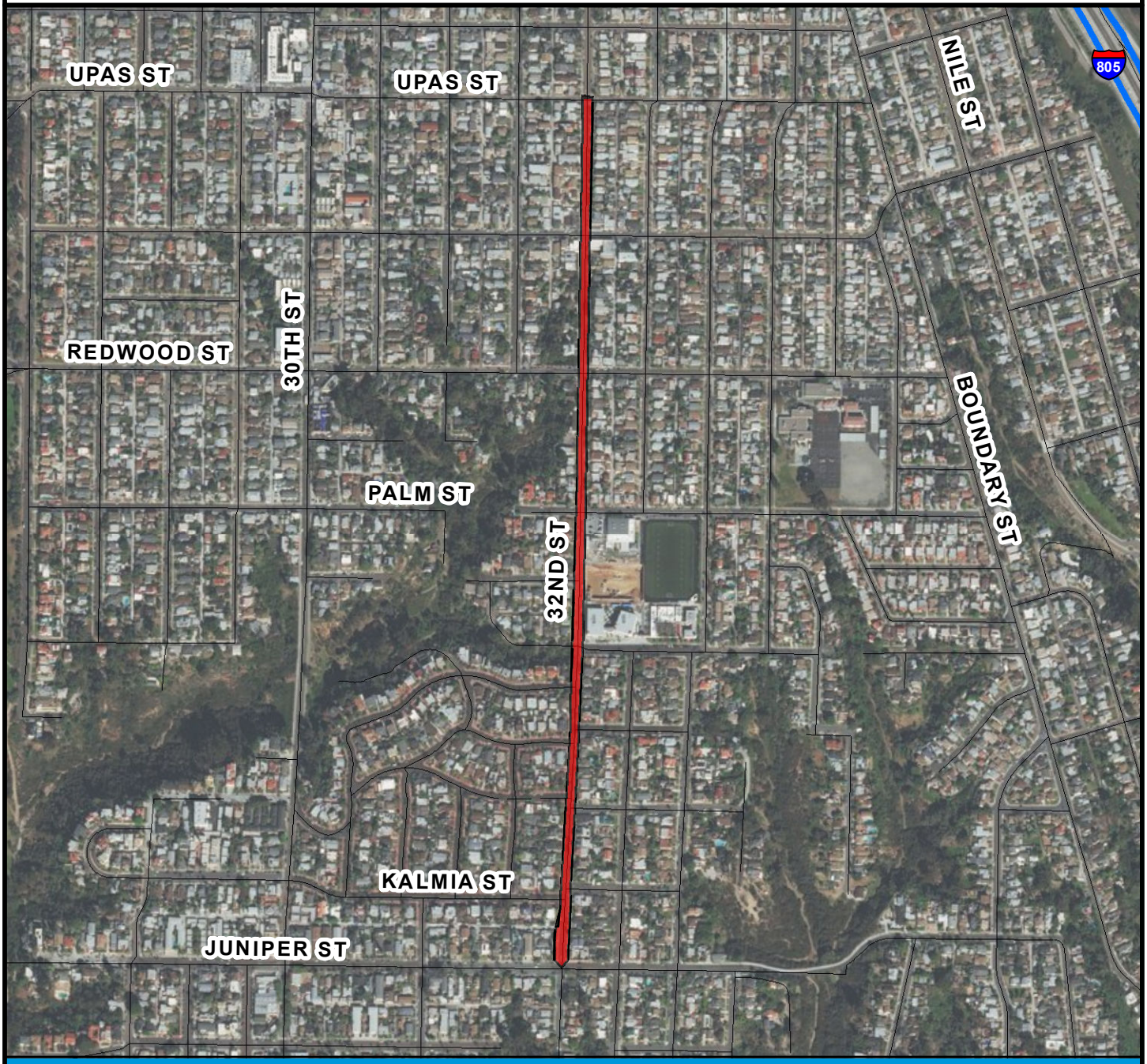

RULE20A PROJECT
UU19: 32nd Street (Transmission)

BOUNDARY LEGEND

- Project Boundary
- Parcel Boundaries

N

PROJECT DATA

TRENCH LENGTH:	4,594 FT
SERVICE DROPS:	0
POWER POLE REMOVAL:	6
TRANSFORMER COUNT:	4
ESTIMATED COST:	$ 2,344,358

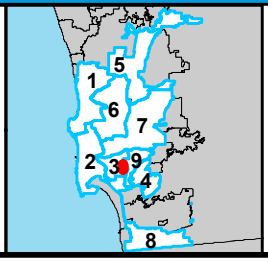

SanGIS
THIS MAP/DATA IS PROVIDED WITHOUT WARRANTY OF ANY KIND, EITHER EXPRESSED OR IMPLIED, INCLUDING BUT NOT LIMITED TO, THE IMPLIED WARRANTIES OF MERCHANTABILITY AND FITNESS FOR A PARTICULAR PURPOSE.

COUNCIL DISTRICT 3
NEIGHBORHOOD EXTENTS:
NORTH PARK

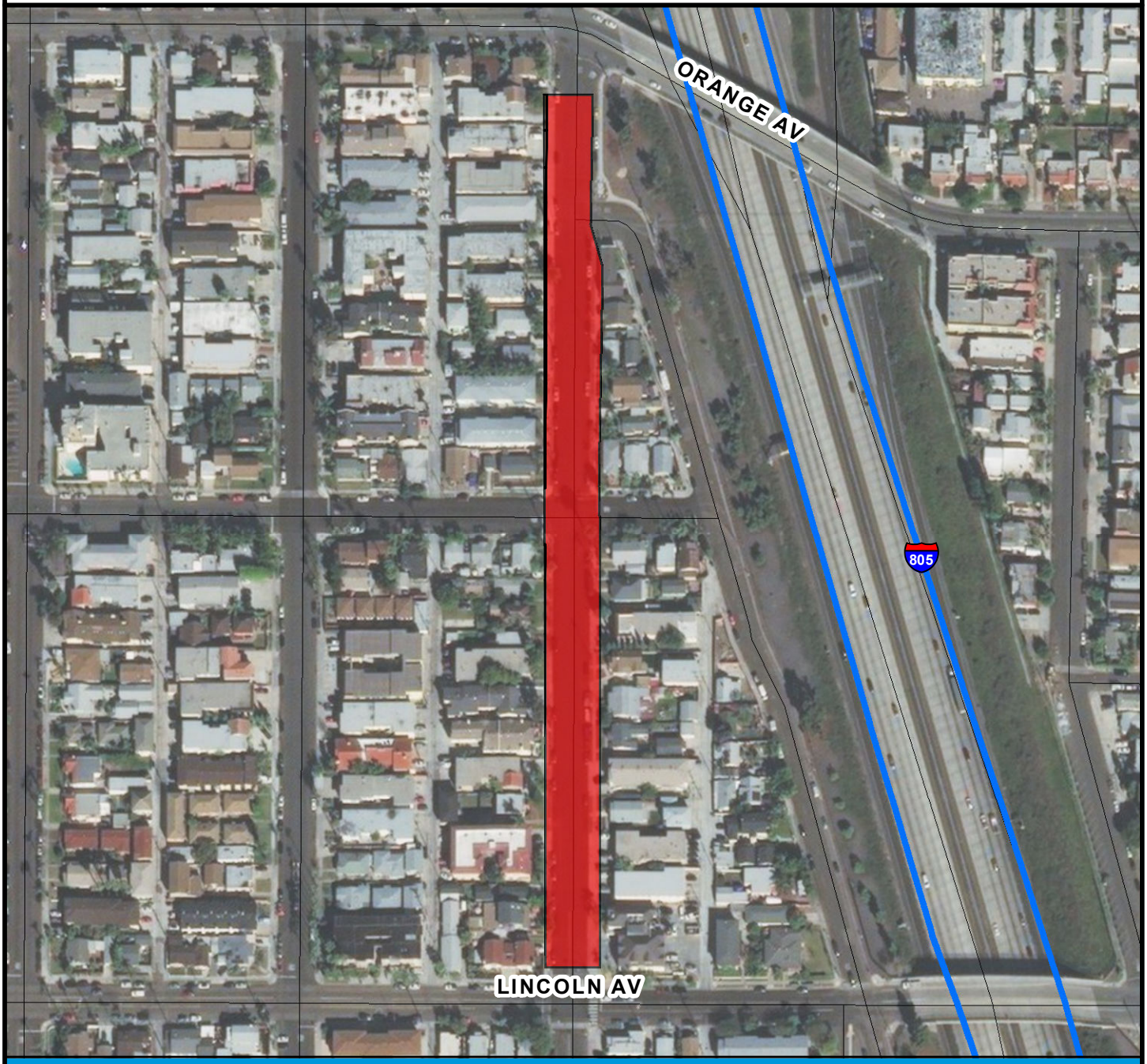

RULE20A PROJECT
UU149: 32nd Street (Transmission)

BOUNDARY LEGEND

Project Boundary

Parcel Boundaries

N

PROJECT DATA

TRENCH LENGTH:		1,389 FT
SERVICE DROPS:		0
POWER POLE REMOVAL:		3
TRANSFORMER COUNT:		1
ESTIMATED COST:	$	835,832

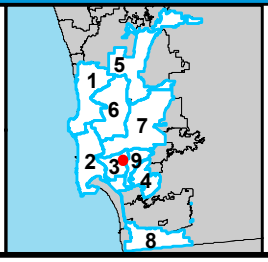

SanGIS
THIS MAP/DATA IS PROVIDED WITHOUT WARRANTY OF ANY KIND, EITHER EXPRESSED OR IMPLIED, INCLUDING BUT NOT LIMITED TO, THE IMPLIED WARRANTIES OF MERCHANTABILITY AND FITNESS FOR A PARTICULAR PURPOSE.

COUNCIL DISTRICT 3
NEIGHBORHOOD EXTENTS:
NORTH PARK

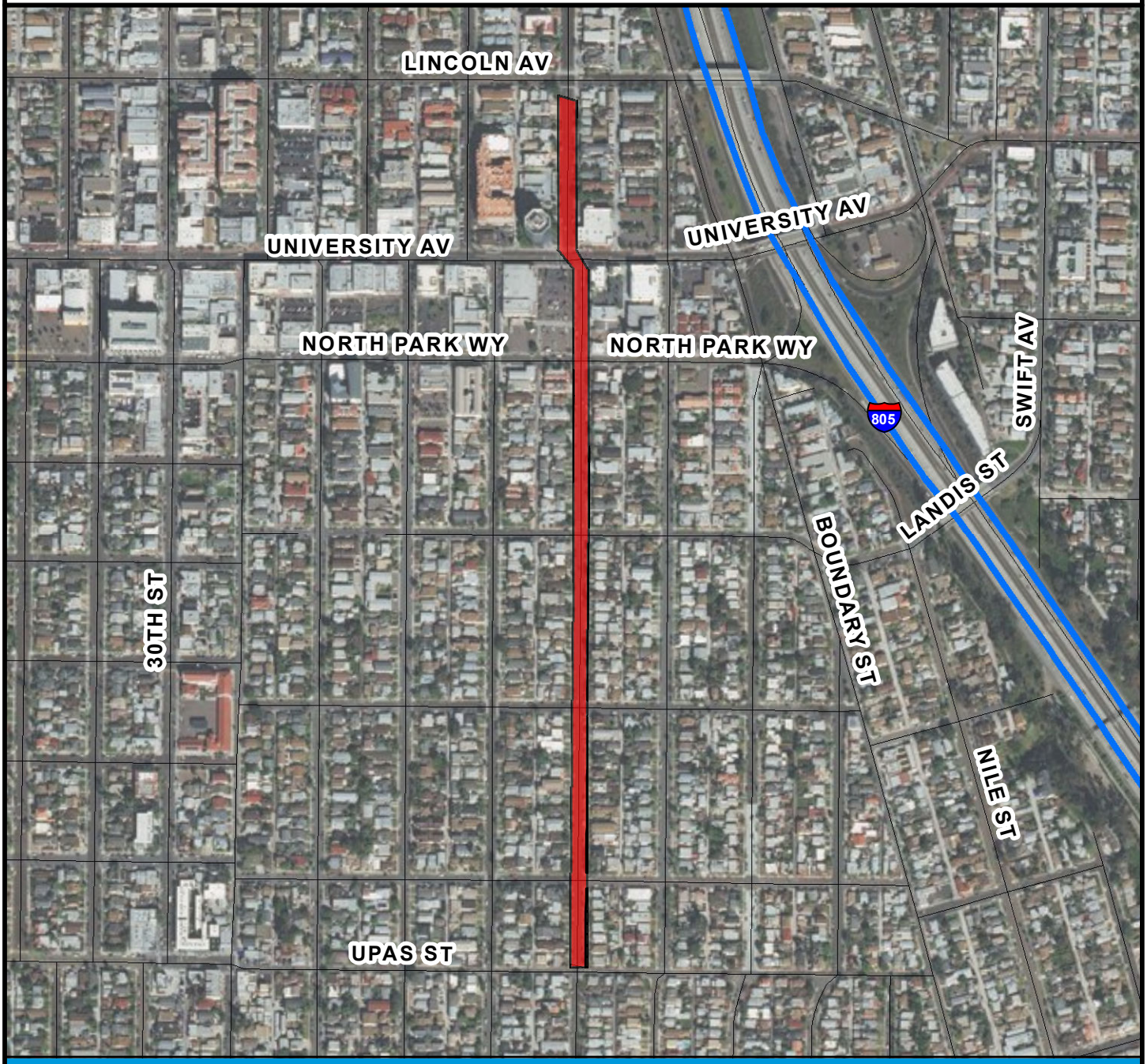

RULE20A PROJECT
UU147: 32nd Street (Transmission)

BOUNDARY LEGEND

Project Boundary

Parcel Boundaries

N

PROJECT DATA

TRENCH LENGTH:	3,559 FT
SERVICE DROPS:	0
POWER POLE REMOVAL:	1
TRANSFORMER COUNT:	3
ESTIMATED COST:	$ 1,832,190

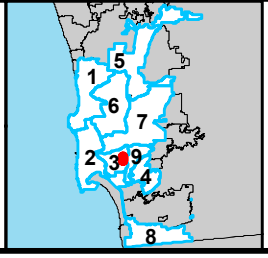

SanGIS
THIS MAP/DATA IS PROVIDED WITHOUT WARRANTY OF ANY KIND, EITHER EXPRESSED OR IMPLIED, INCLUDING BUT NOT LIMITED TO, THE IMPLIED WARRANTIES OF MERCHANTABILITY AND FITNESS FOR A PARTICULAR PURPOSE.

COUNCIL DISTRICT 3
NEIGHBORHOOD EXTENTS:
NORTH PARK



RULE20A PROJECT
UU145: Boundary Street

BOUNDARY LEGEND

Project Boundary

Parcel Boundaries

N

PROJECT DATA

TRENCH LENGTH:	2,884 FT
SERVICE DROPS:	54
POWER POLE REMOVAL:	28
TRANSFORMER COUNT:	5
ESTIMATED COST:	$ 2,275,728

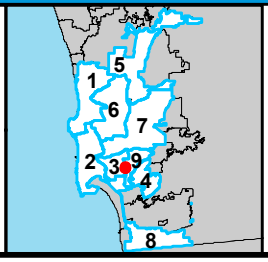

SanGIS

THIS MAP/DATA IS PROVIDED WITHOUT WARRANTY OF ANY KIND, EITHER EXPRESSED OR IMPLIED, INCLUDING BUT NOT LIMITED TO, THE IMPLIED WARRANTIES OF MERCHANTABILITY AND FITNESS FOR A PARTICULAR PURPOSE.

COUNCIL DISTRICT 3
NEIGHBORHOOD EXTENTS:
NORTH PARK

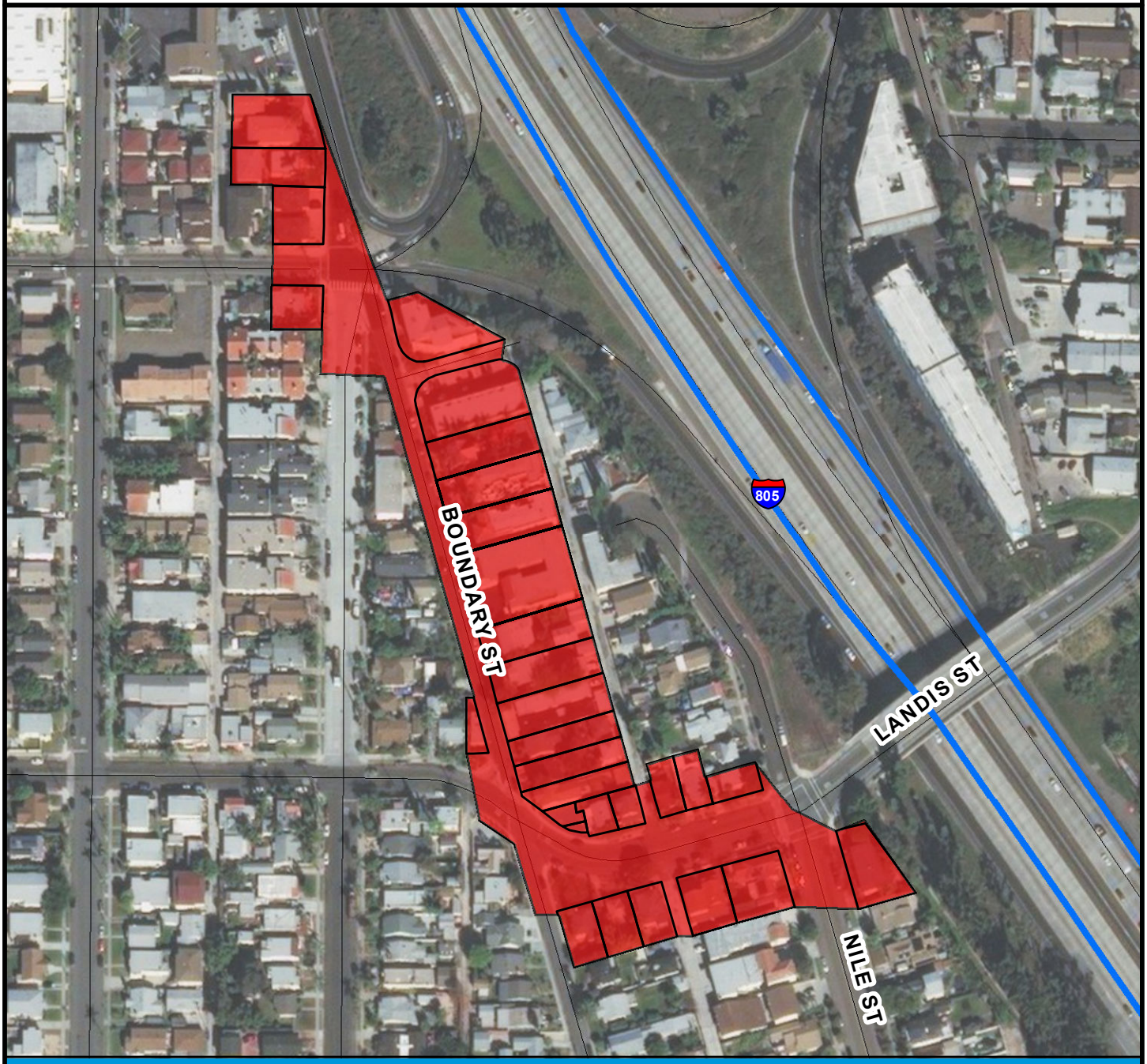

RULE20A PROJECT
UU146: Boundary Street

BOUNDARY LEGEND

- Project Boundary
- Parcel Boundaries

N

PROJECT DATA

TRENCH LENGTH:	1,750 FT
SERVICE DROPS:	30
POWER POLE REMOVAL:	16
TRANSFORMER COUNT:	2
ESTIMATED COST:	$ 1,395,828

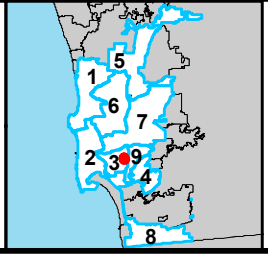

SanGIS
THIS MAP/DATA IS PROVIDED WITHOUT WARRANTY OF ANY KIND, EITHER EXPRESSED OR IMPLIED, INCLUDING BUT NOT LIMITED TO, THE IMPLIED WARRANTIES OF MERCHANTABILITY AND FITNESS FOR A PARTICULAR PURPOSE.

COUNCIL DISTRICT 3
NEIGHBORHOOD EXTENTS:
PARK WEST

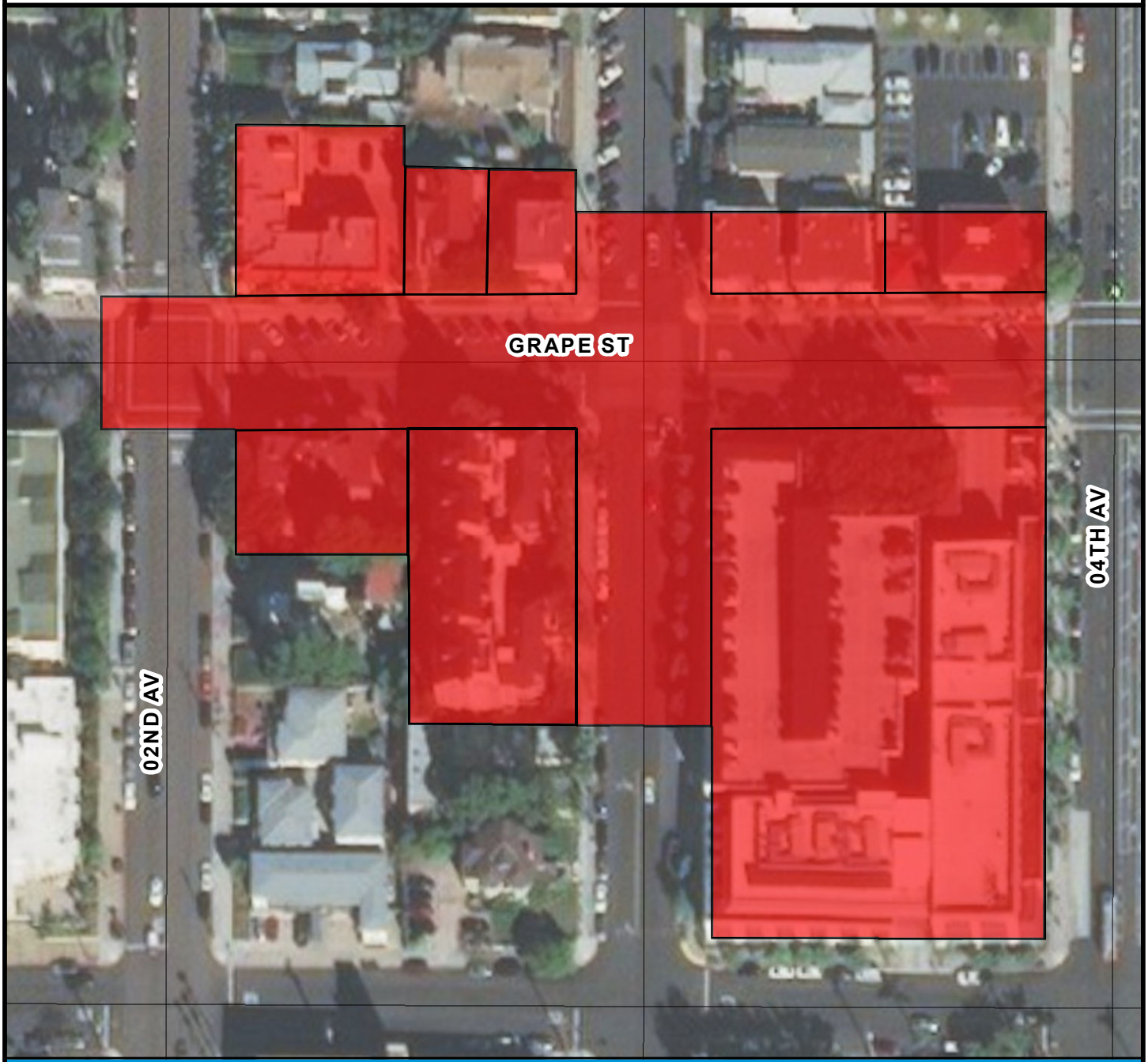

RULE20A PROJECT
UU503: Grape Street

BOUNDARY LEGEND

Project Boundary

Parcel Boundaries

N

PROJECT DATA

TRENCH LENGTH:		929 FT
SERVICE DROPS:		8
POWER POLE REMOVAL:		7
TRANSFORMER COUNT:		1
ESTIMATED COST:	$	745,681

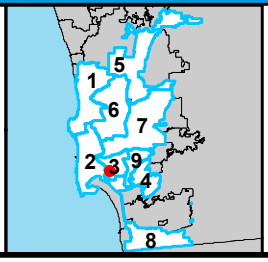

SanGIS

THIS MAP/DATA IS PROVIDED WITHOUT WARRANTY OF ANY KIND, EITHER EXPRESSED OR IMPLIED, INCLUDING BUT NOT LIMITED TO, THE IMPLIED WARRANTIES OF MERCHANTABILITY AND FITNESS FOR A PARTICULAR PURPOSE.

COUNCIL DISTRICT 3
NEIGHBORHOOD EXTENTS:
PARK WEST

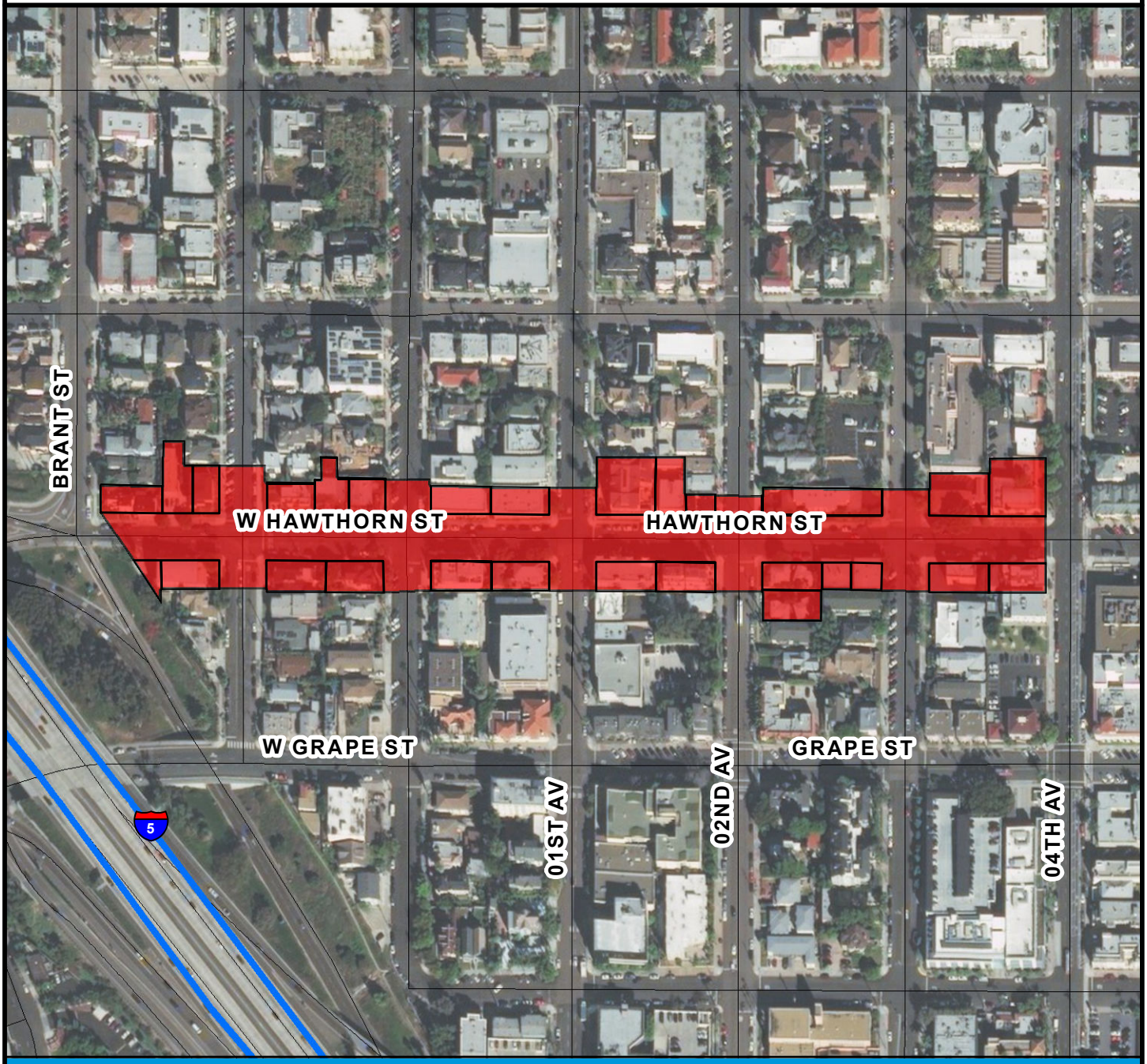

RULE20A PROJECT
UU504: Hawthorn Street

BOUNDARY LEGEND

- Project Boundary
- Parcel Boundaries

N

PROJECT DATA

TRENCH LENGTH:	2,141 FT
SERVICE DROPS:	28
POWER POLE REMOVAL:	18
TRANSFORMER COUNT:	4
ESTIMATED COST:	$ 1,640,596

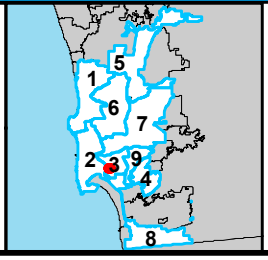

SanGIS
THIS MAP/DATA IS PROVIDED WITHOUT WARRANTY OF ANY KIND, EITHER EXPRESSED OR IMPLIED, INCLUDING BUT NOT LIMITED TO, THE IMPLIED WARRANTIES OF MERCHANTABILITY AND FITNESS FOR A PARTICULAR PURPOSE.

COUNCIL DISTRICT 3
NEIGHBORHOOD EXTENTS:
MIDTOWN



RULE20A PROJECT
UU600: India Street

BOUNDARY LEGEND

- Project Boundary
- Parcel Boundaries

N

PROJECT DATA

TRENCH LENGTH:	3,580 FT
SERVICE DROPS:	30
POWER POLE REMOVAL:	29
TRANSFORMER COUNT:	10
ESTIMATED COST:	$ 2,454,857

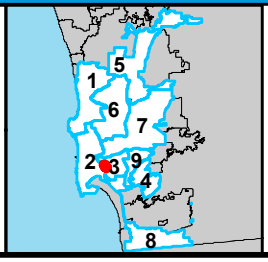

SanGIS
THIS MAP/DATA IS PROVIDED WITHOUT WARRANTY OF ANY KIND, EITHER EXPRESSED OR IMPLIED, INCLUDING BUT NOT LIMITED TO, THE IMPLIED WARRANTIES OF MERCHANTABILITY AND FITNESS FOR A PARTICULAR PURPOSE.

COUNCIL DISTRICT 3
NEIGHBORHOOD EXTENTS:
MIDTOWN

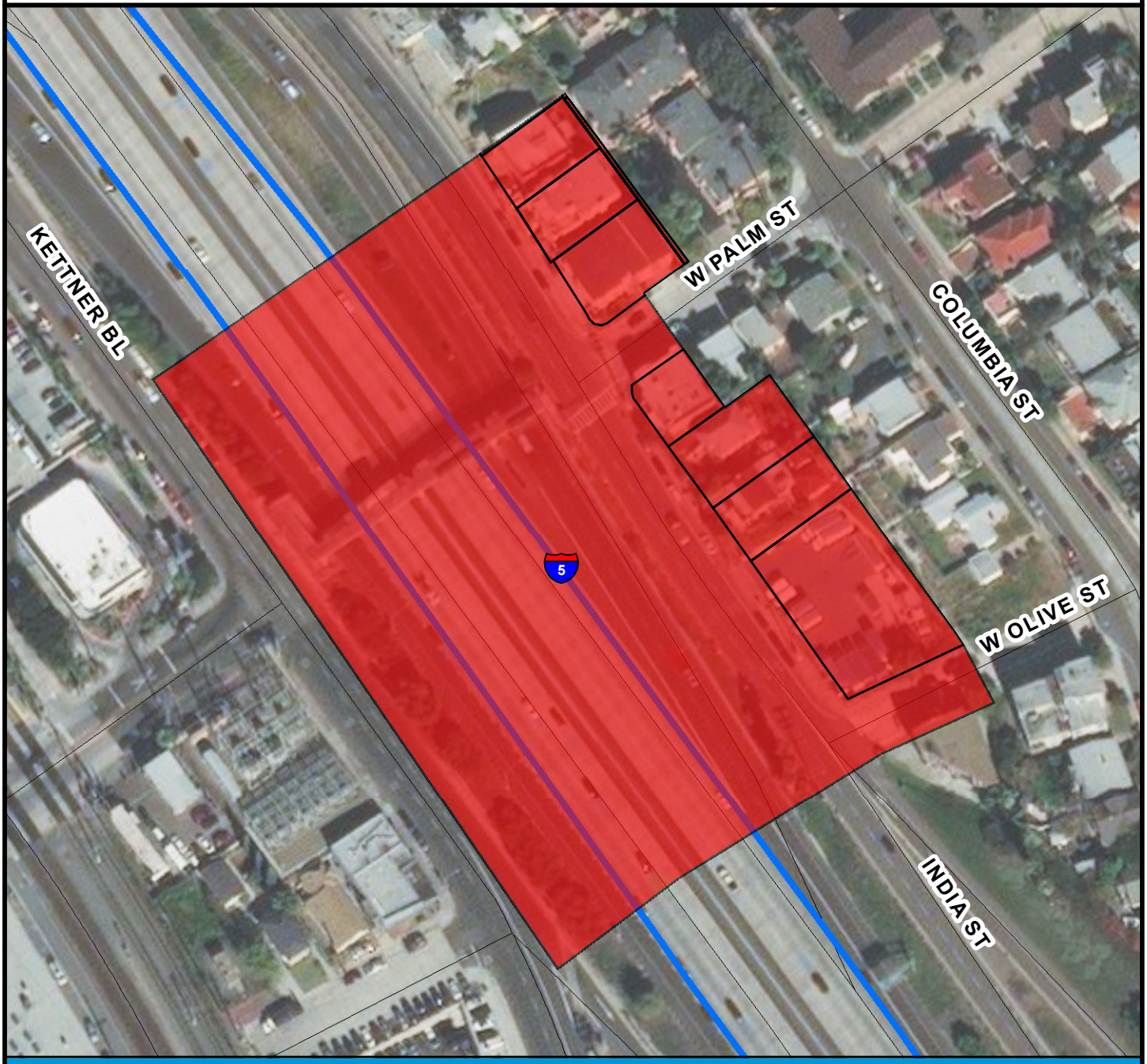

RULE20A PROJECT
UU601: India Street

BOUNDARY LEGEND

Project Boundary

Parcel Boundaries

N

PROJECT DATA

TRENCH LENGTH:		814 FT
SERVICE DROPS:		7
POWER POLE REMOVAL:		5
TRANSFORMER COUNT:		3
ESTIMATED COST:	$	723,809

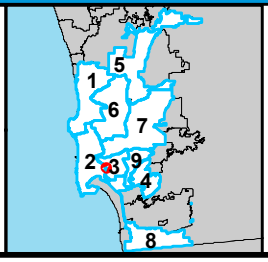

SanGIS
THIS MAP/DATA IS PROVIDED WITHOUT WARRANTY OF ANY KIND, EITHER EXPRESSED OR IMPLIED, INCLUDING BUT NOT LIMITED TO, THE IMPLIED WARRANTIES OF MERCHANTABILITY AND FITNESS FOR A PARTICULAR PURPOSE.

COUNCIL DISTRICT 3
NEIGHBORHOOD EXTENTS:
NORTH PARK

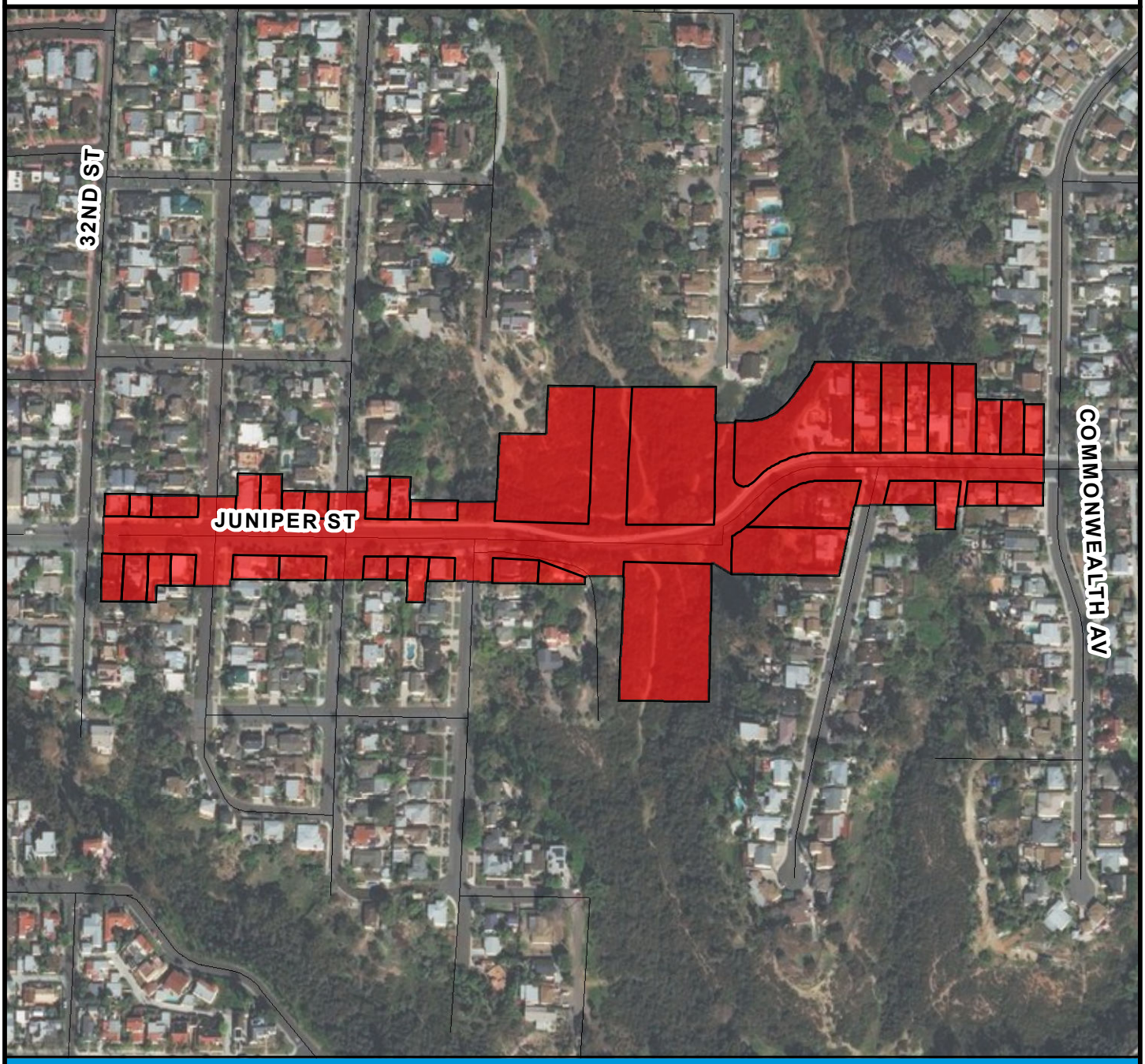

RULE20A PROJECT
UU389: Junipero Street

BOUNDARY LEGEND

- Project Boundary
- Parcel Boundaries

N

PROJECT DATA

TRENCH LENGTH:	3,083 FT
SERVICE DROPS:	37
POWER POLE REMOVAL:	22
TRANSFORMER COUNT:	7
ESTIMATED COST:	$ 2,208,075

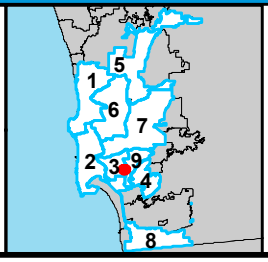

SanGIS
THIS MAP/DATA IS PROVIDED WITHOUT WARRANTY OF ANY KIND, EITHER EXPRESSED OR IMPLIED, INCLUDING BUT NOT LIMITED TO, THE IMPLIED WARRANTIES OF MERCHANTABILITY AND FITNESS FOR A PARTICULAR PURPOSE.

COUNCIL DISTRICT 3
NEIGHBORHOOD EXTENTS:
MIDTOWN

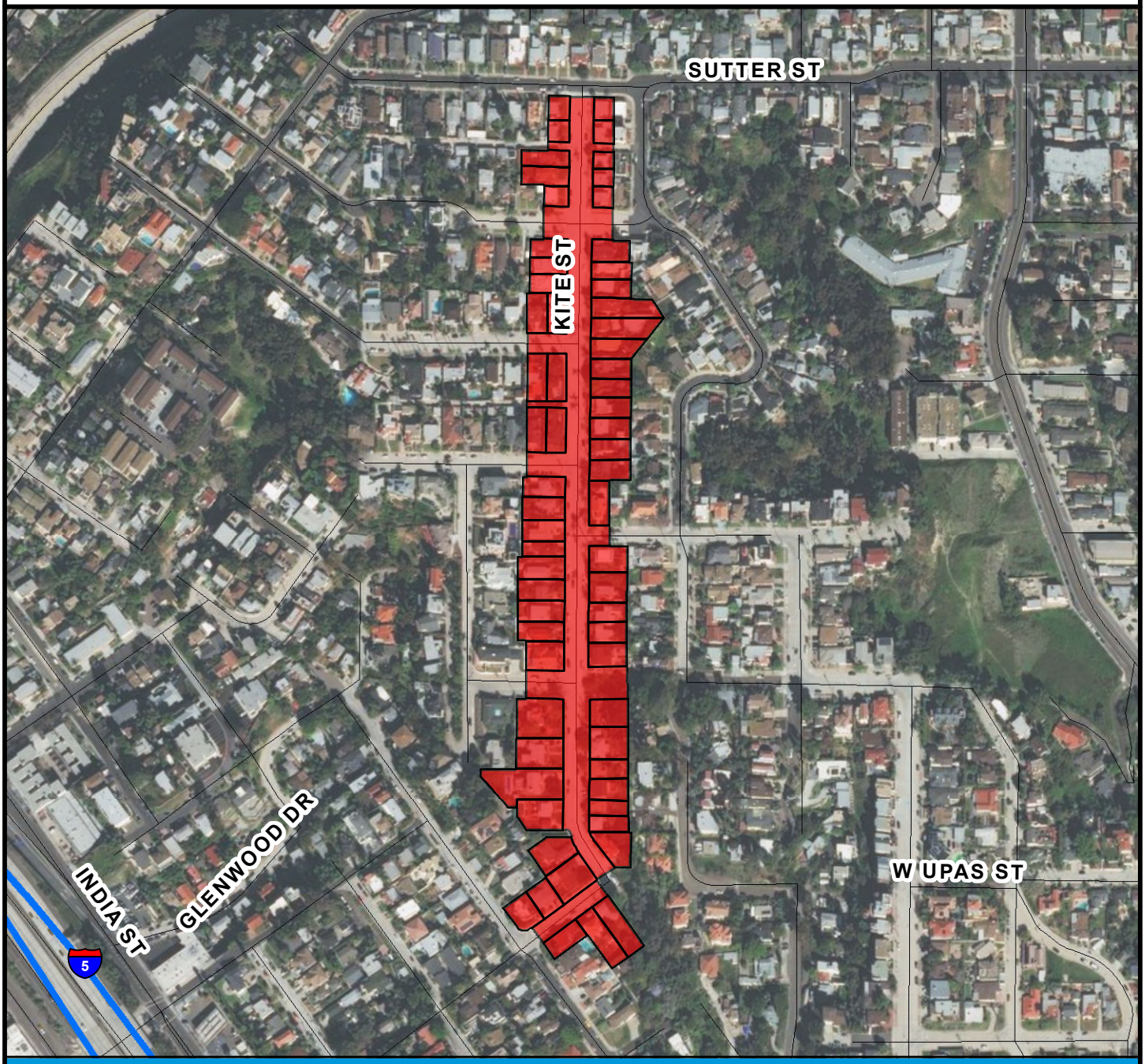

RULE20A PROJECT
UU501: Kite Street

BOUNDARY LEGEND

- Project Boundary
- Parcel Boundaries

N

PROJECT DATA

TRENCH LENGTH:	3,091 FT
SERVICE DROPS:	64
POWER POLE REMOVAL:	32
TRANSFORMER COUNT:	6
ESTIMATED COST:	$ 2,495,664

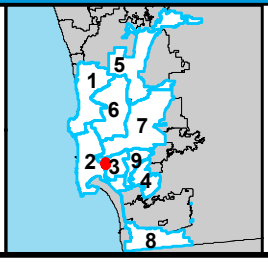

SanGIS

THIS MAP/DATA IS PROVIDED WITHOUT WARRANTY OF ANY KIND, EITHER EXPRESSED OR IMPLIED, INCLUDING BUT NOT LIMITED TO, THE IMPLIED WARRANTIES OF MERCHANTABILITY AND FITNESS FOR A PARTICULAR PURPOSE.

COUNCIL DISTRICT 3
NEIGHBORHOOD EXTENTS:
UNIVERSITY HEIGHTS

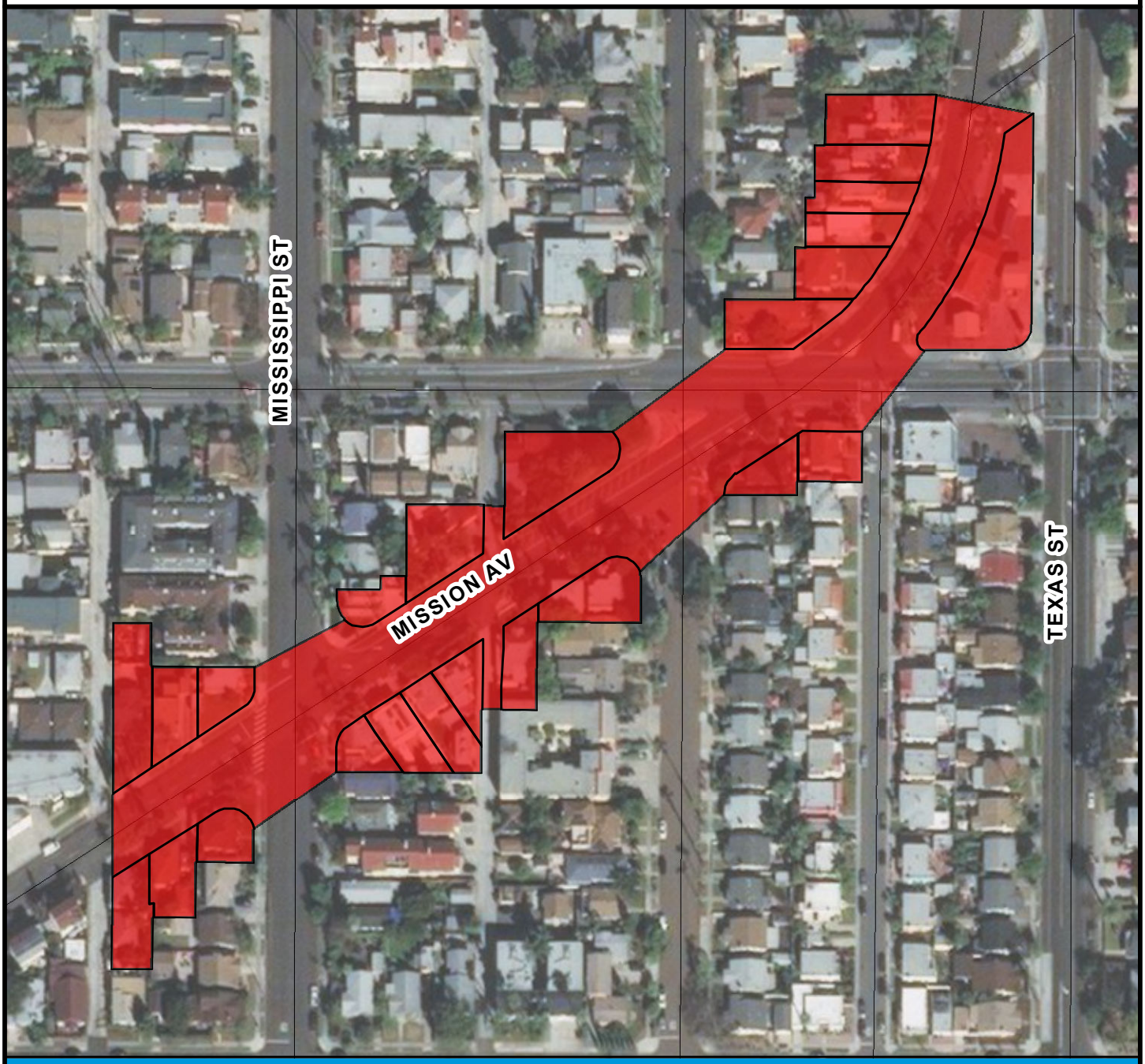

RULE20A PROJECT
UU608: Mission Avenue

BOUNDARY LEGEND

- Project Boundary
- Parcel Boundaries

N

PROJECT DATA

TRENCH LENGTH:	1,512 FT
SERVICE DROPS:	24
POWER POLE REMOVAL:	13
TRANSFORMER COUNT:	2
ESTIMATED COST:	$ 1,214,152

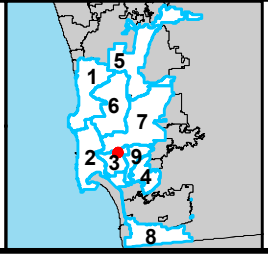

SanGIS
THIS MAP/DATA IS PROVIDED WITHOUT WARRANTY OF ANY KIND, EITHER EXPRESSED OR IMPLIED, INCLUDING BUT NOT LIMITED TO, THE IMPLIED WARRANTIES OF MERCHANTABILITY AND FITNESS FOR A PARTICULAR PURPOSE.

COUNCIL DISTRICT 3
NEIGHBORHOOD EXTENTS:
UNIVERSITY HEIGHTS

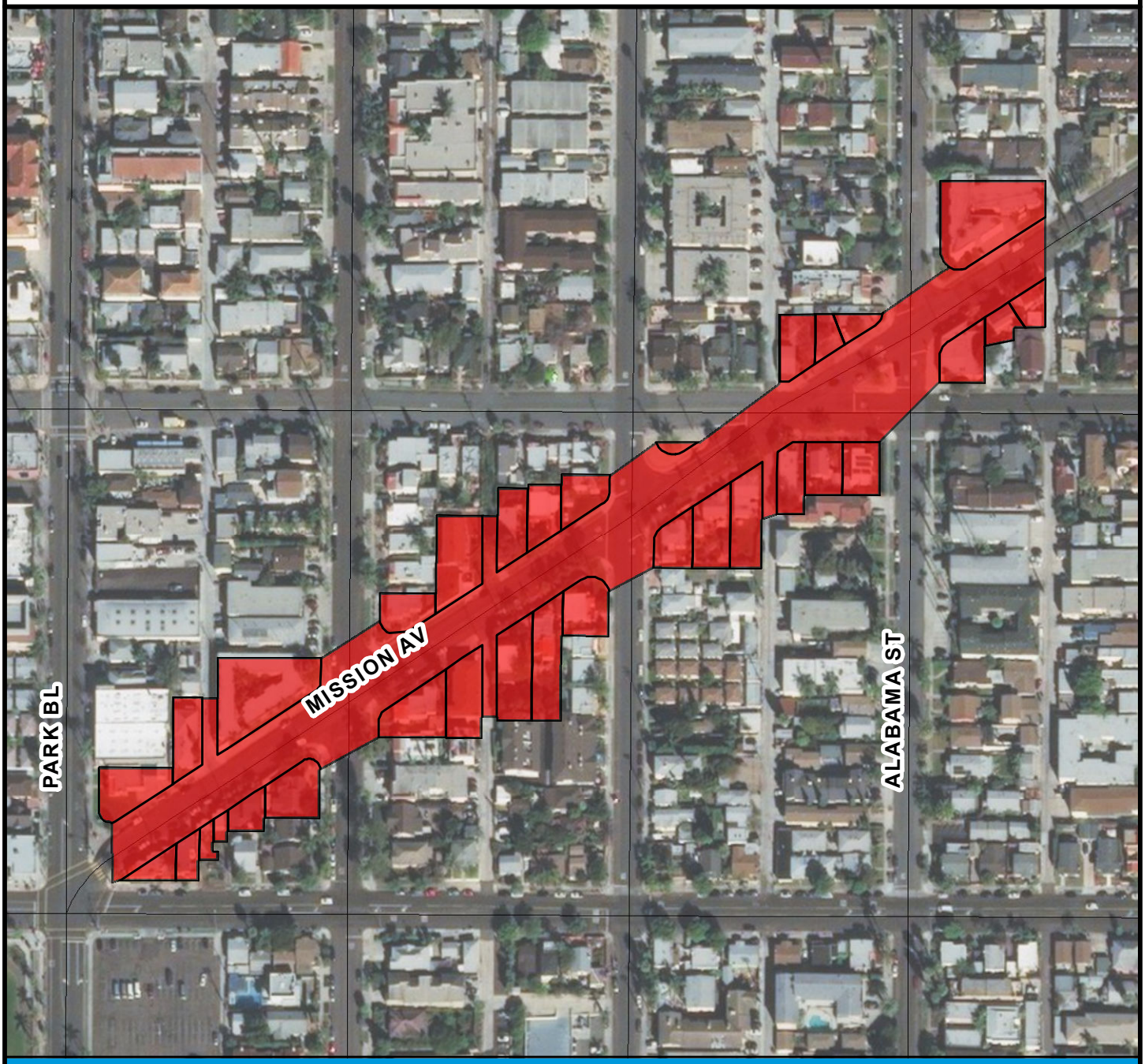

RULE20A PROJECT
UU103: Mission Avenue

BOUNDARY LEGEND

Project Boundary

Parcel Boundaries

N

PROJECT DATA

TRENCH LENGTH:	1,904 FT
SERVICE DROPS:	33
POWER POLE REMOVAL:	15
TRANSFORMER COUNT:	0
ESTIMATED COST:	$ 1,434,158

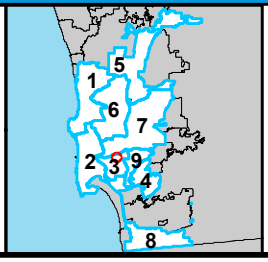

SanGIS

THIS MAP/DATA IS PROVIDED WITHOUT WARRANTY OF ANY KIND, EITHER EXPRESSED OR IMPLIED, INCLUDING BUT NOT LIMITED TO, THE IMPLIED WARRANTIES OF MERCHANTABILITY AND FITNESS FOR A PARTICULAR PURPOSE.

COUNCIL DISTRICT 3
NEIGHBORHOOD EXTENTS:
NORTH PARK

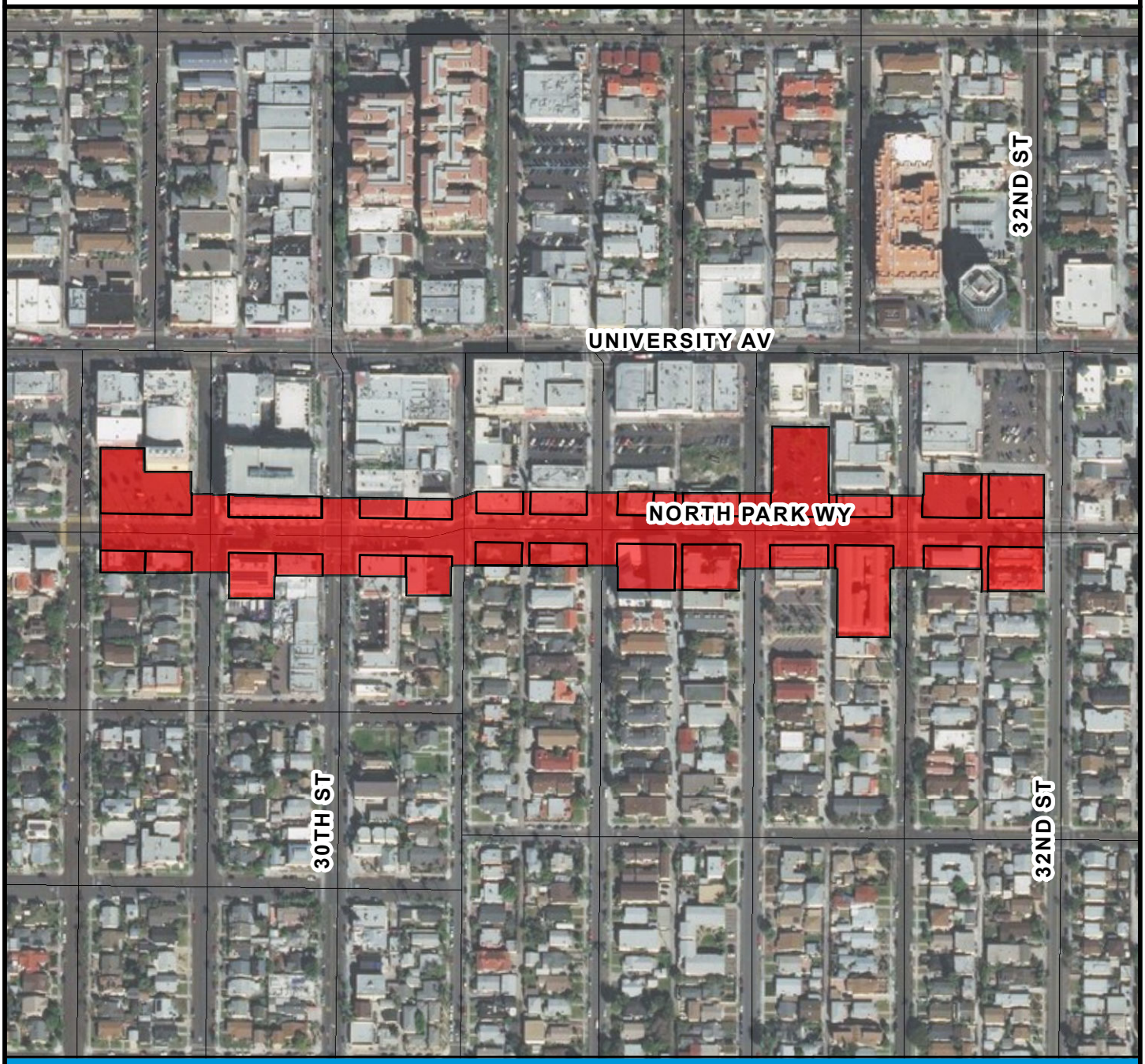

RULE20A PROJECT
UU478: North Park Way

BOUNDARY LEGEND

- Project Boundary
- Parcel Boundaries

N

PROJECT DATA

TRENCH LENGTH:	3,599 FT
SERVICE DROPS:	23
POWER POLE REMOVAL:	28
TRANSFORMER COUNT:	9
ESTIMATED COST:	$ 2,376,101

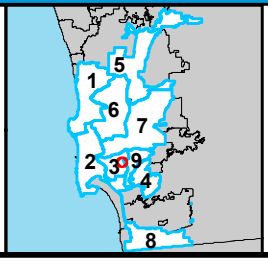

SanGIS

THIS MAP/DATA IS PROVIDED WITHOUT WARRANTY OF ANY KIND, EITHER EXPRESSED OR IMPLIED, INCLUDING BUT NOT LIMITED TO, THE IMPLIED WARRANTIES OF MERCHANTABILITY AND FITNESS FOR A PARTICULAR PURPOSE.

COUNCIL DISTRICT 3
NEIGHBORHOOD EXTENTS:
MIDTOWN/ HILLCREST/ PARK WEST

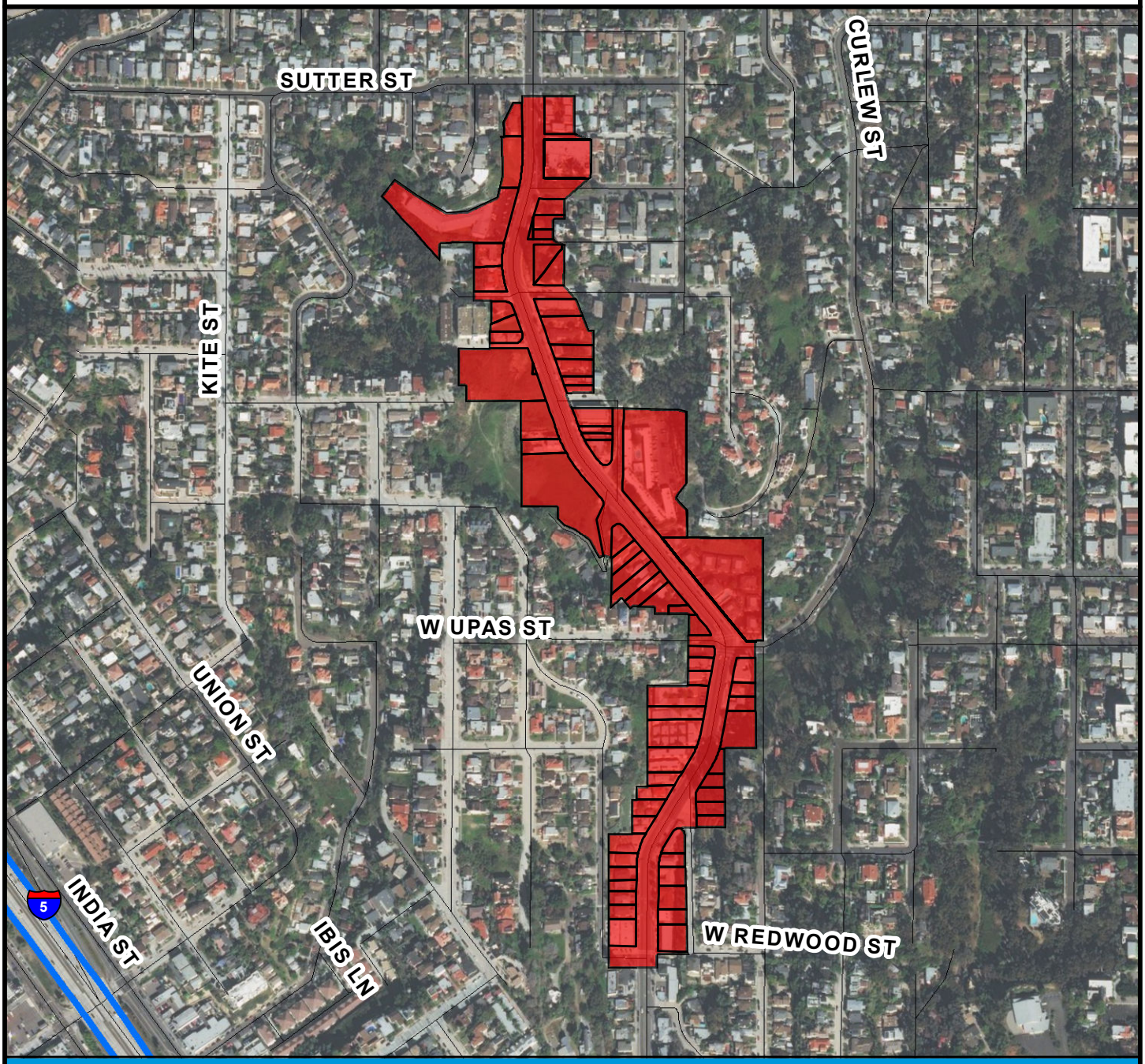

RULE20A PROJECT
UU228: Reynard Way

BOUNDARY LEGEND

Project Boundary

Parcel Boundaries

N

PROJECT DATA

TRENCH LENGTH:	6,423 FT
SERVICE DROPS:	66
POWER POLE REMOVAL:	49
TRANSFORMER COUNT:	11
ESTIMATED COST:	$ 4,231,629

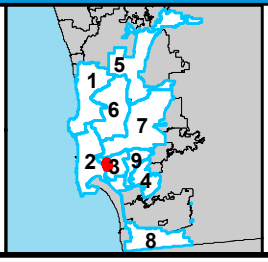

SanGIS
THIS MAP/DATA IS PROVIDED WITHOUT WARRANTY OF ANY KIND, EITHER EXPRESSED OR IMPLIED, INCLUDING BUT NOT LIMITED TO, THE IMPLIED WARRANTIES OF MERCHANTABILITY AND FITNESS FOR A PARTICULAR PURPOSE.

COUNCIL DISTRICT 3
NEIGHBORHOOD EXTENTS:
MIDTOWN / PARK WEST

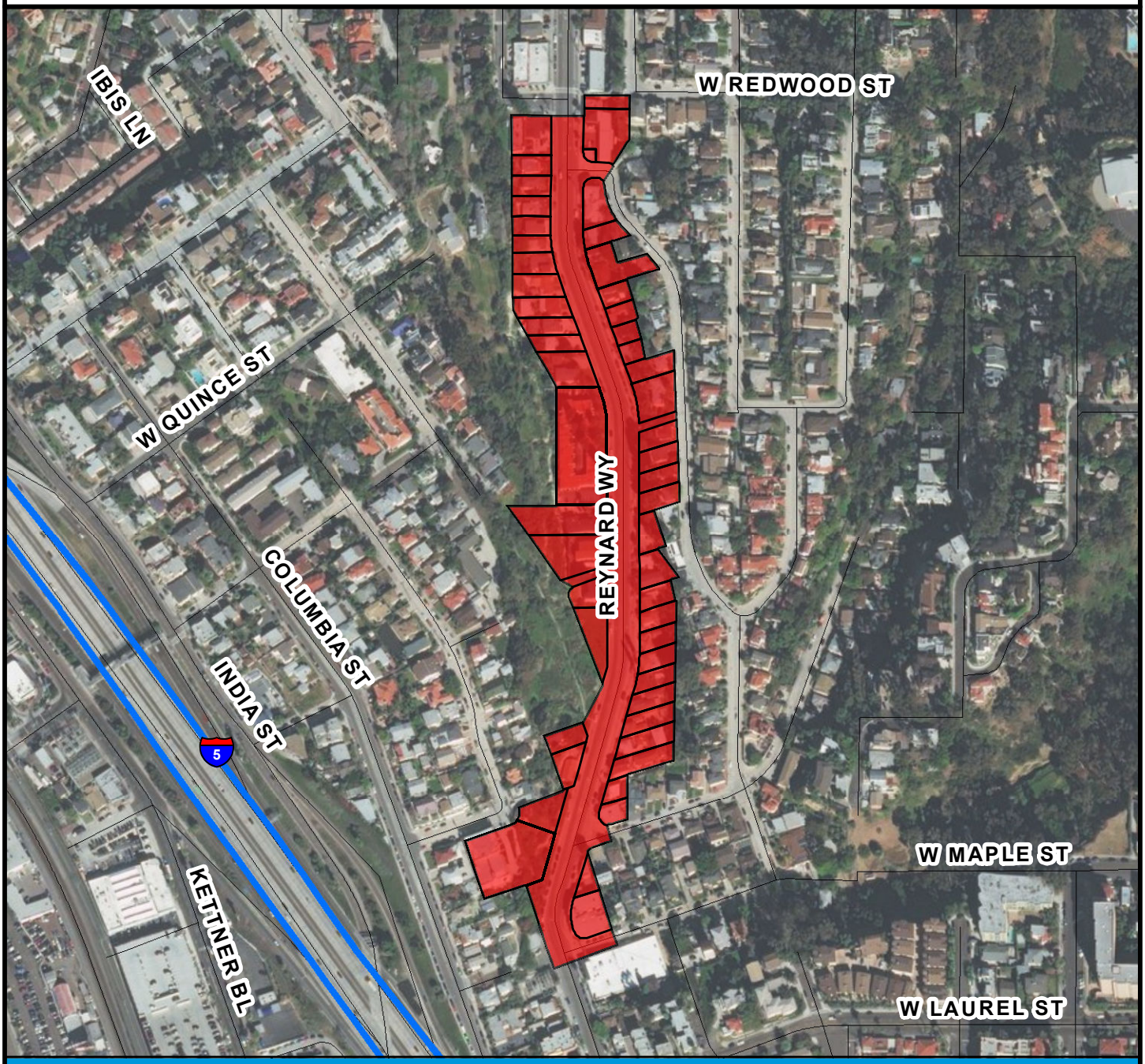

RULE20A PROJECT
UU502: Reynard Way

BOUNDARY LEGEND

- Project Boundary
- Parcel Boundaries

N

PROJECT DATA

TRENCH LENGTH:	4,055 FT
SERVICE DROPS:	51
POWER POLE REMOVAL:	33
TRANSFORMER COUNT:	7
ESTIMATED COST:	$ 2,882,325

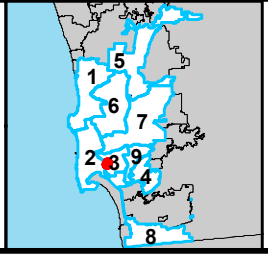

SanGIS
THIS MAP/DATA IS PROVIDED WITHOUT WARRANTY OF ANY KIND, EITHER EXPRESSED OR IMPLIED, INCLUDING BUT NOT LIMITED TO, THE IMPLIED WARRANTIES OF MERCHANTABILITY AND FITNESS FOR A PARTICULAR PURPOSE.

COUNCIL DISTRICT 3
NEIGHBORHOOD EXTENTS:
NORTH PARK

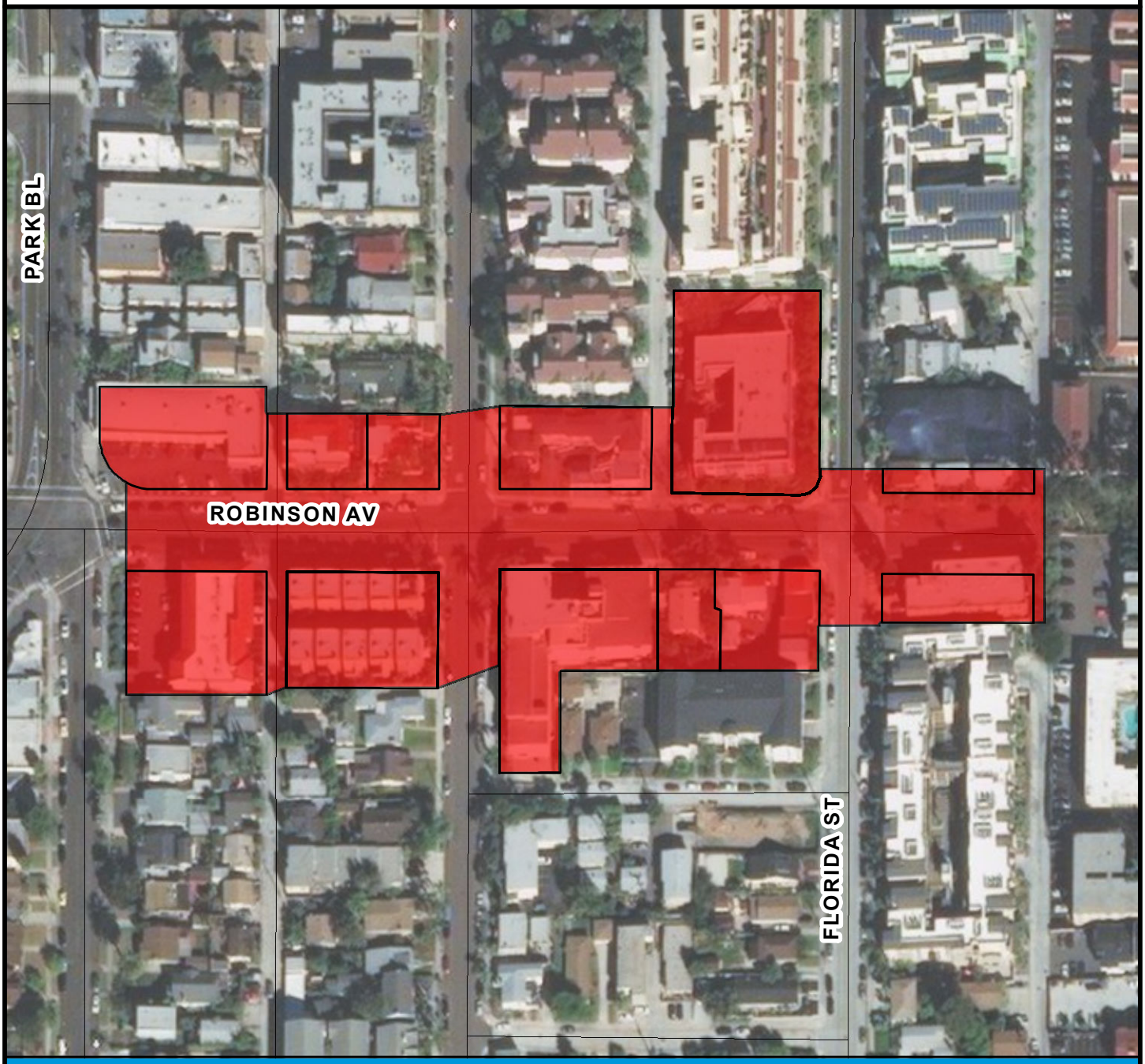

RULE20A PROJECT
UU363: Robinson Avenue

BOUNDARY LEGEND

Project Boundary

Parcel Boundaries

N

PROJECT DATA

TRENCH LENGTH:	1,591 FT
SERVICE DROPS:	12
POWER POLE REMOVAL:	14
TRANSFORMER COUNT:	4
ESTIMATED COST:	$ 1,187,432

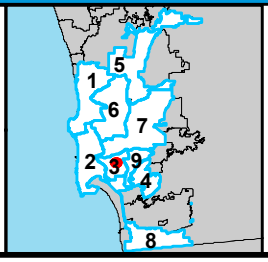

SanGIS
THIS MAP/DATA IS PROVIDED WITHOUT WARRANTY OF ANY KIND, EITHER EXPRESSED OR IMPLIED, INCLUDING BUT NOT LIMITED TO, THE IMPLIED WARRANTIES OF MERCHANTABILITY AND FITNESS FOR A PARTICULAR PURPOSE.

COUNCIL DISTRICT 3
NEIGHBORHOOD EXTENTS:
HILLCREST

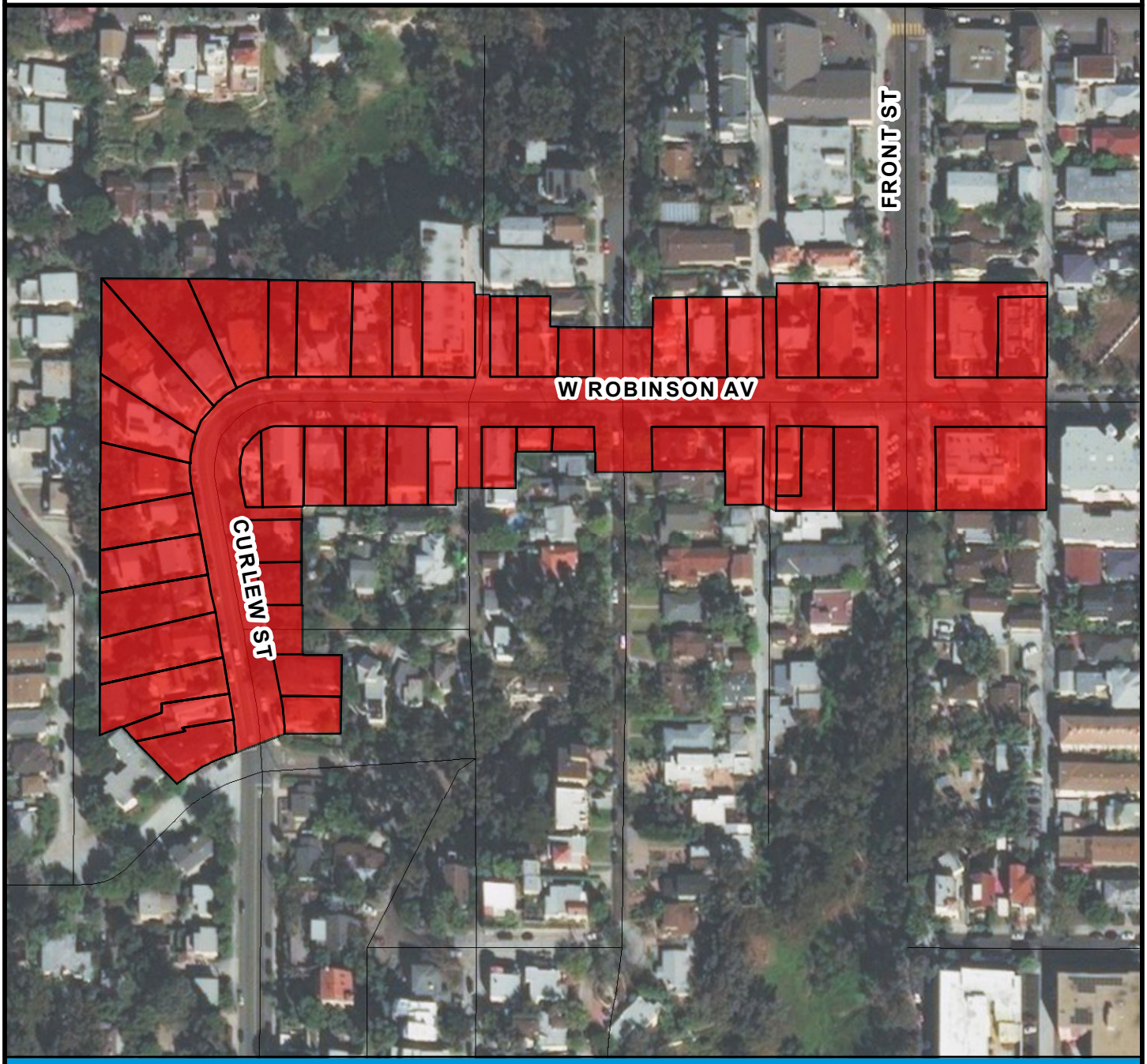

RULE20A PROJECT
UU606: Robinson Avenue

BOUNDARY LEGEND

Project Boundary

Parcel Boundaries

N

PROJECT DATA

TRENCH LENGTH:	2,885 FT
SERVICE DROPS:	46
POWER POLE REMOVAL:	24
TRANSFORMER COUNT:	4
ESTIMATED COST:	$ 2,137,105

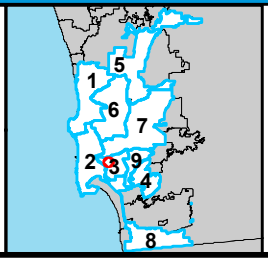

SanGIS

THIS MAP/DATA IS PROVIDED WITHOUT WARRANTY OF ANY KIND, EITHER EXPRESSED OR IMPLIED, INCLUDING BUT NOT LIMITED TO, THE IMPLIED WARRANTIES OF MERCHANTABILITY AND FITNESS FOR A PARTICULAR PURPOSE.

COUNCIL DISTRICT 3
NEIGHBORHOOD EXTENTS:
HILLCREST

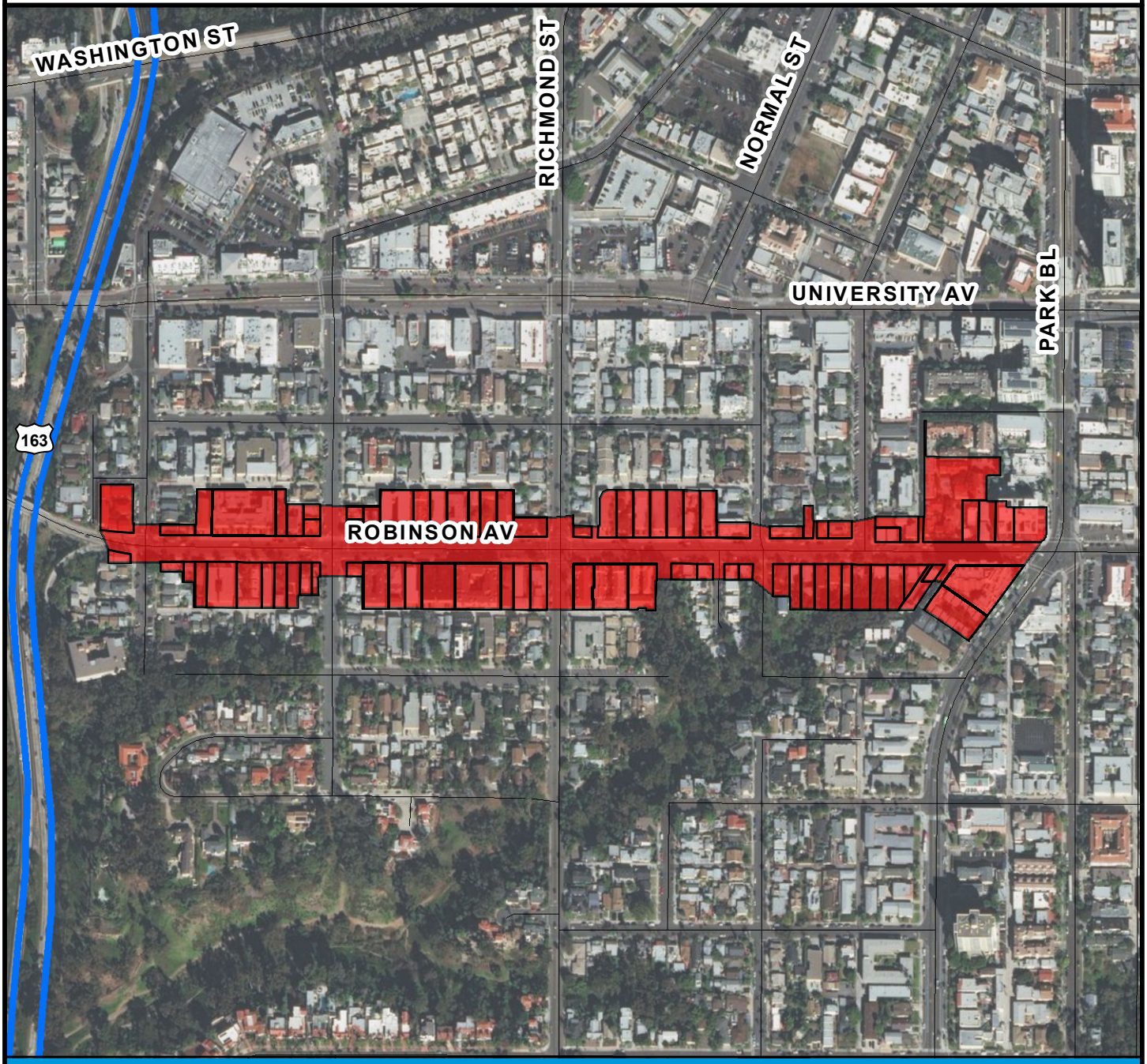

RULE20A PROJECT
UU116: Robinson Avenue

BOUNDARY LEGEND

Project Boundary

Parcel Boundaries

N

PROJECT DATA

TRENCH LENGTH:	5,995 FT
SERVICE DROPS:	80
POWER POLE REMOVAL:	49
TRANSFORMER COUNT:	8
ESTIMATED COST:	$ 4,087,900

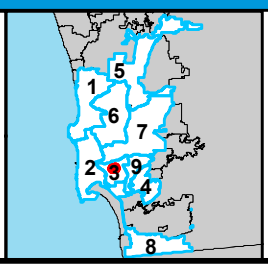

SanGIS

THIS MAP/DATA IS PROVIDED WITHOUT WARRANTY OF ANY KIND, EITHER EXPRESSED OR IMPLIED, INCLUDING BUT NOT LIMITED TO, THE IMPLIED WARRANTIES OF MERCHANTABILITY AND FITNESS FOR A PARTICULAR PURPOSE.

COUNCIL DISTRICT 3
NEIGHBORHOOD EXTENTS:
HILLCREST

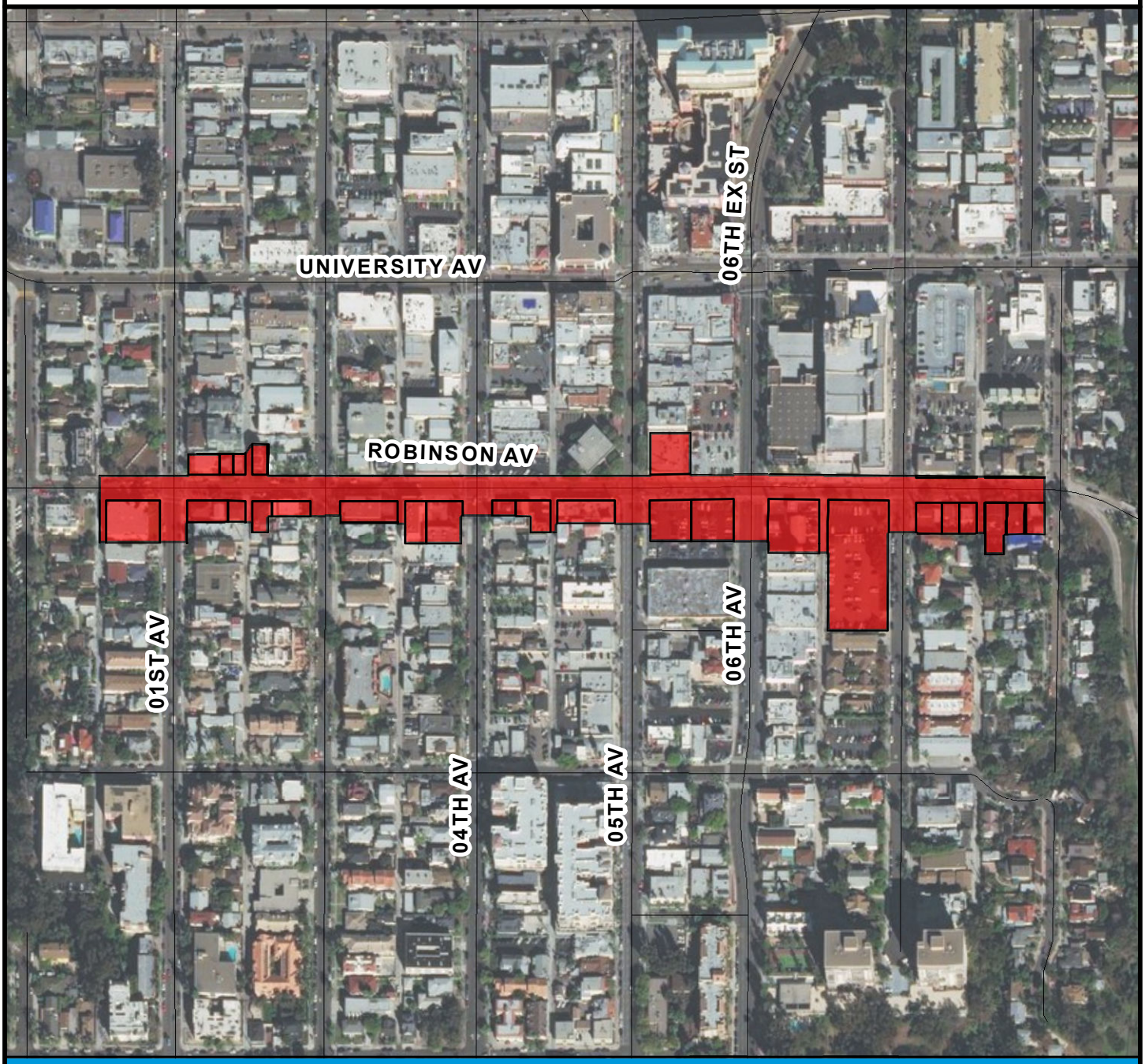

RULE20A PROJECT
UU607: Robinson Avenue

BOUNDARY LEGEND

Project Boundary

Parcel Boundaries

N

PROJECT DATA

TRENCH LENGTH:	3,364 FT
SERVICE DROPS:	26
POWER POLE REMOVAL:	26
TRANSFORMER COUNT:	7
ESTIMATED COST:	$ 2,227,893

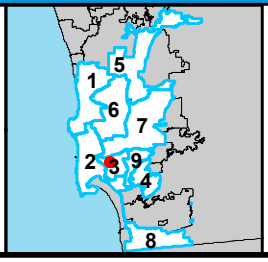

SanGIS
THIS MAP/DATA IS PROVIDED WITHOUT WARRANTY OF ANY KIND, EITHER EXPRESSED OR IMPLIED, INCLUDING BUT NOT LIMITED TO, THE IMPLIED WARRANTIES OF MERCHANTABILITY AND FITNESS FOR A PARTICULAR PURPOSE.

COUNCIL DISTRICT 3
NEIGHBORHOOD EXTENTS:
MID TOWN

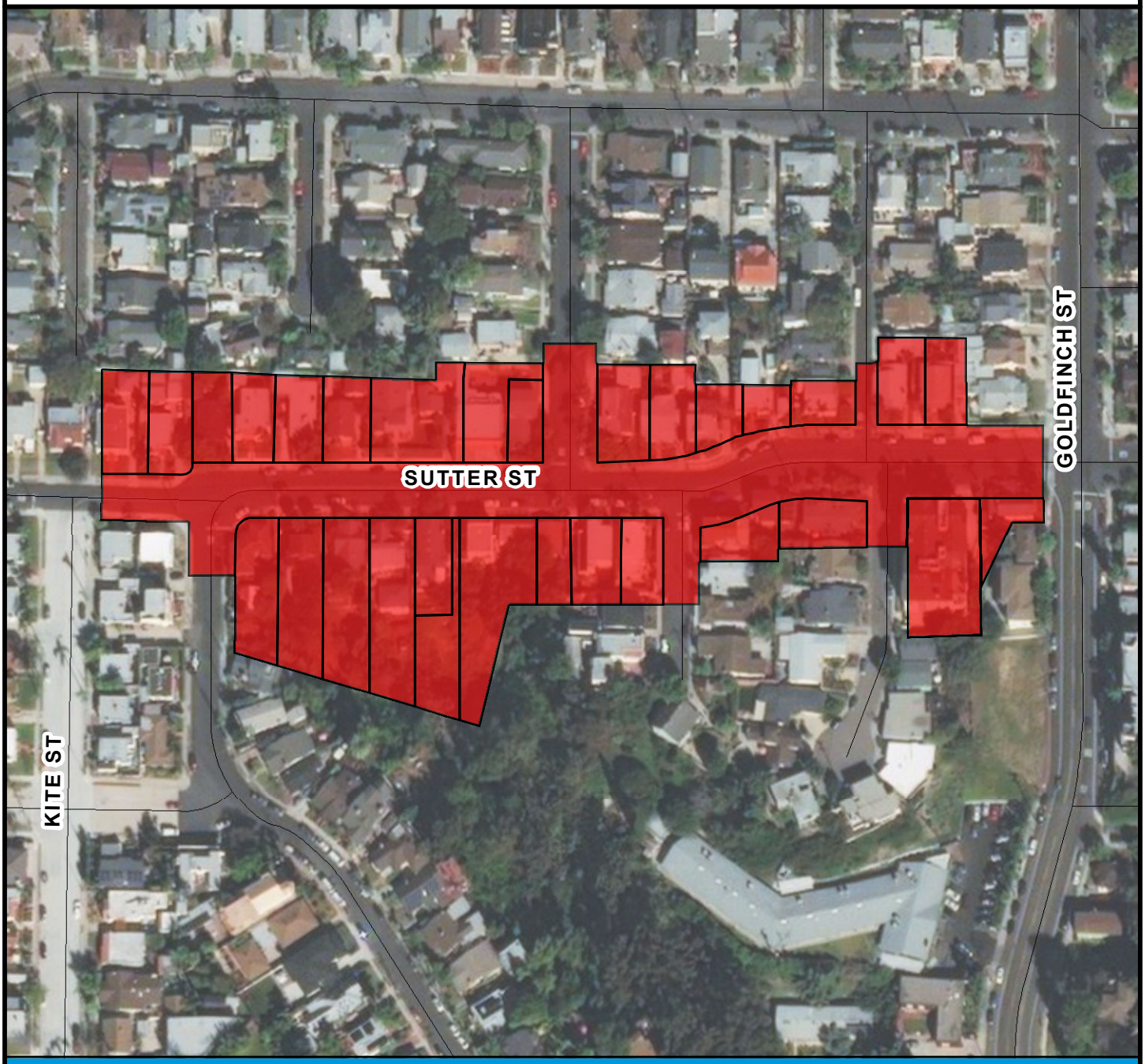

RULE20A PROJECT
UU227: Sutter Street

BOUNDARY LEGEND

- Project Boundary
- Parcel Boundaries

N

PROJECT DATA

TRENCH LENGTH:	1,703 FT
SERVICE DROPS:	29
POWER POLE REMOVAL:	19
TRANSFORMER COUNT:	2
ESTIMATED COST:	$ 1,376,730

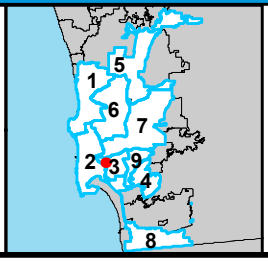

SanGIS
THIS MAP/DATA IS PROVIDED WITHOUT WARRANTY OF ANY KIND, EITHER EXPRESSED OR IMPLIED, INCLUDING BUT NOT LIMITED TO, THE IMPLIED WARRANTIES OF MERCHANTABILITY AND FITNESS FOR A PARTICULAR PURPOSE.

COUNCIL DISTRICT 3
NEIGHBORHOOD EXTENTS:
NORTH PARK

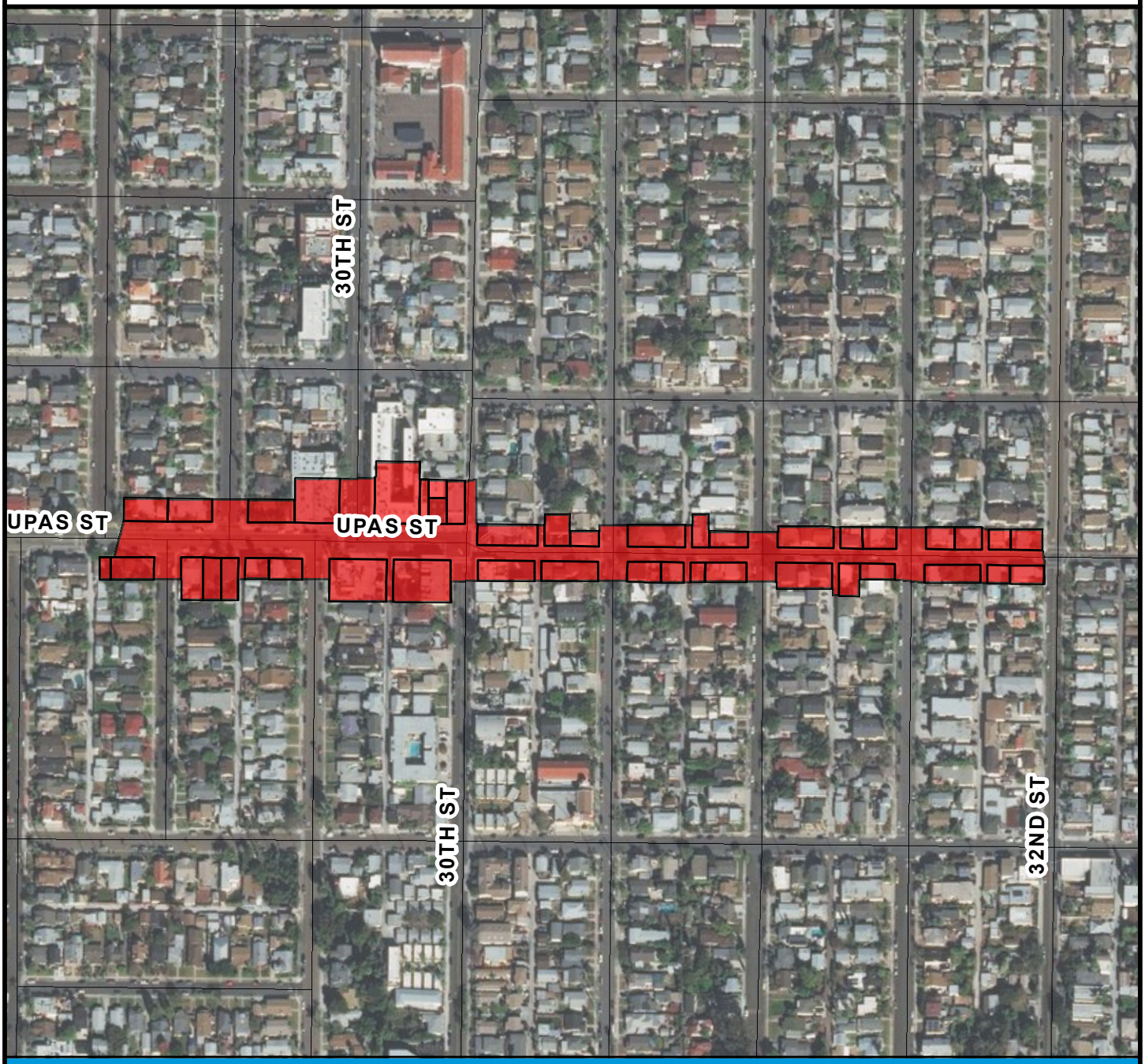

RULE20A PROJECT
UU222: Upas Street

BOUNDARY LEGEND

- Project Boundary
- Parcel Boundaries

N

PROJECT DATA

TRENCH LENGTH:	1,840 FT
SERVICE DROPS:	43
POWER POLE REMOVAL:	18
TRANSFORMER COUNT:	3
ESTIMATED COST:	$ 1,628,033

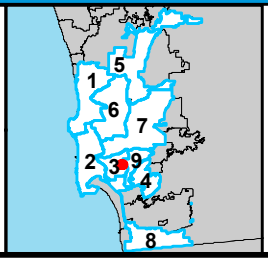

SanGIS
THIS MAP/DATA IS PROVIDED WITHOUT WARRANTY OF ANY KIND, EITHER EXPRESSED OR IMPLIED, INCLUDING BUT NOT LIMITED TO, THE IMPLIED WARRANTIES OF MERCHANTABILITY AND FITNESS FOR A PARTICULAR PURPOSE.

COUNCIL DISTRICT 3
NEIGHBORHOOD EXTENTS:
NORTH PARK

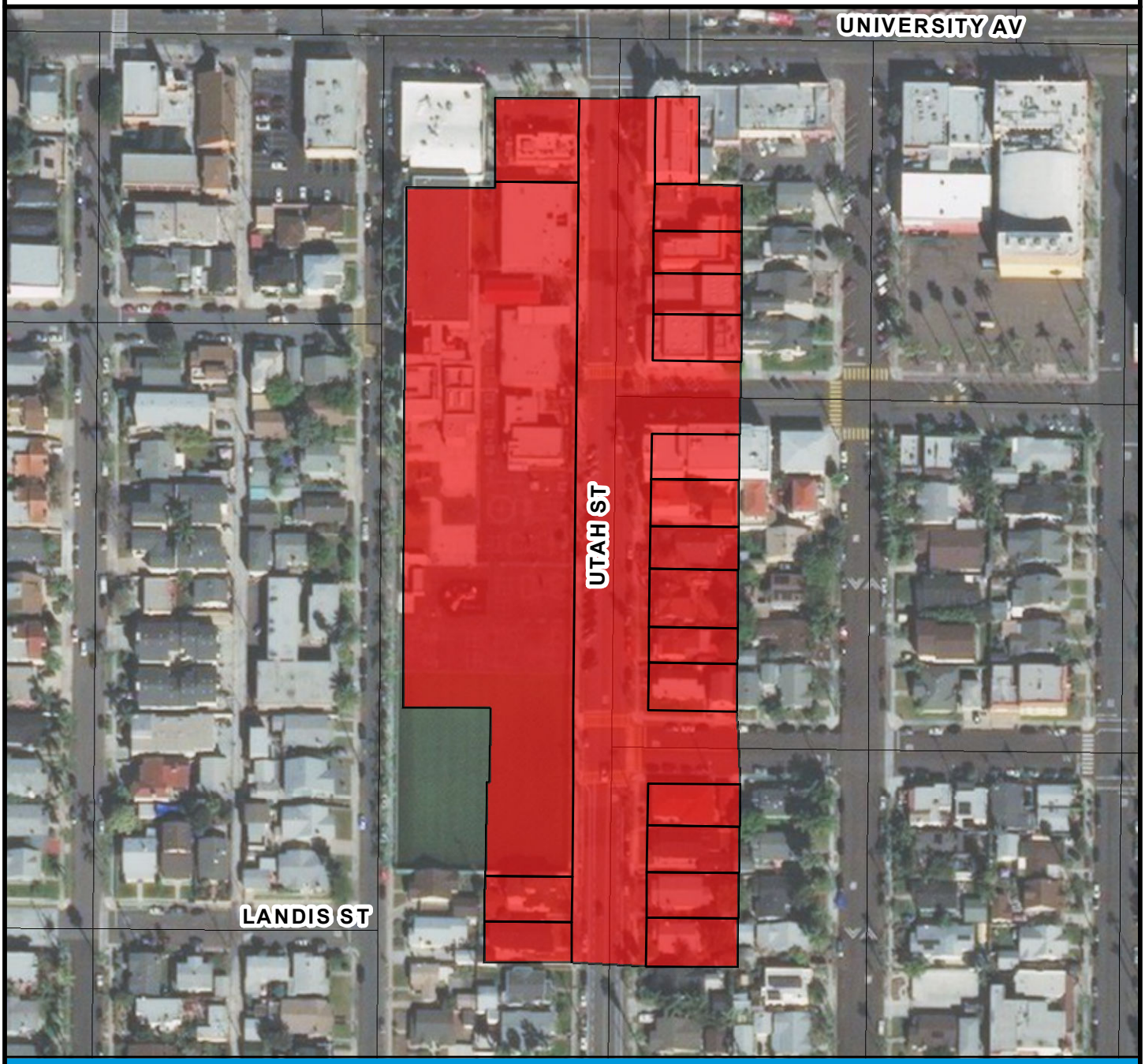

RULE20A PROJECT
UU75: Utah Street

BOUNDARY LEGEND

Project Boundary

Parcel Boundaries

N

PROJECT DATA

TRENCH LENGTH:	1,459 FT
SERVICE DROPS:	19
POWER POLE REMOVAL:	21
TRANSFORMER COUNT:	2
ESTIMATED COST:	$ 1,199,056

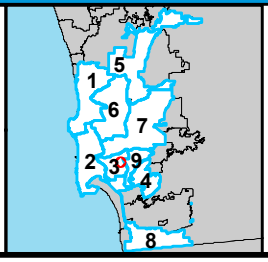

SanGIS
THIS MAP/DATA IS PROVIDED WITHOUT WARRANTY OF ANY KIND, EITHER EXPRESSED OR IMPLIED, INCLUDING BUT NOT LIMITED TO, THE IMPLIED WARRANTIES OF MERCHANTABILITY AND FITNESS FOR A PARTICULAR PURPOSE.

COUNCIL DISTRICT 3
NEIGHBORHOOD EXTENTS:
NORTH PARK

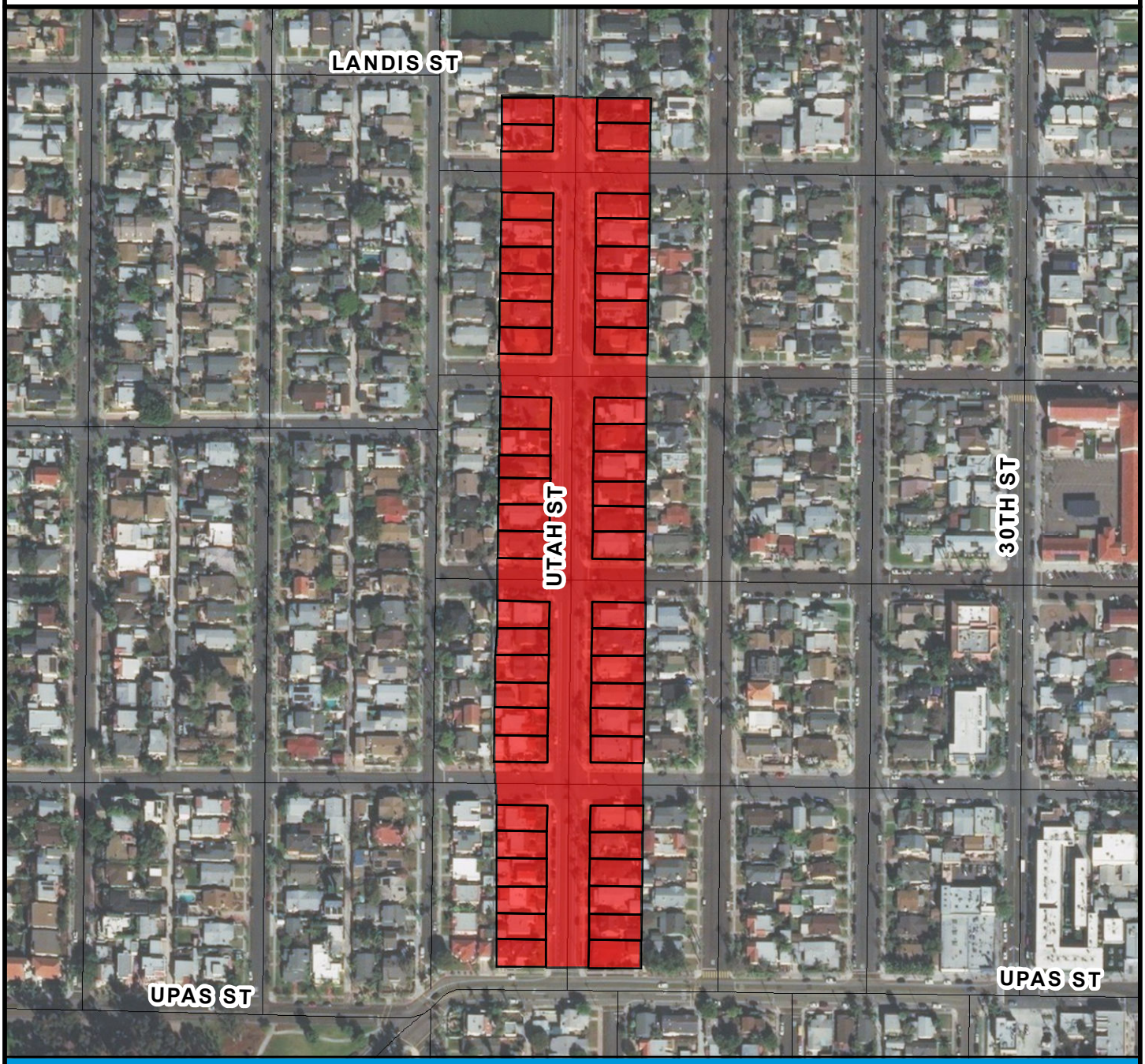

RULE20A PROJECT
UU74: Utah Street

BOUNDARY LEGEND

- Project Boundary
- Parcel Boundaries

N

PROJECT DATA

TRENCH LENGTH:	2,821 FT
SERVICE DROPS:	52
POWER POLE REMOVAL:	29
TRANSFORMER COUNT:	4
ESTIMATED COST:	$ 2,271,656

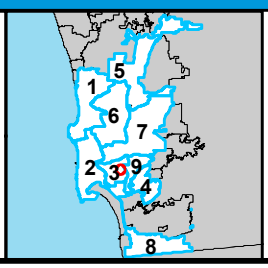

SanGIS
THIS MAP/DATA IS PROVIDED WITHOUT WARRANTY OF ANY KIND, EITHER EXPRESSED OR IMPLIED, INCLUDING BUT NOT LIMITED TO, THE IMPLIED WARRANTIES OF MERCHANTABILITY AND FITNESS FOR A PARTICULAR PURPOSE.

COUNCIL DISTRICT 4
NEIGHBORHOOD EXTENTS:
EMERALD HILLS / ENCANTO

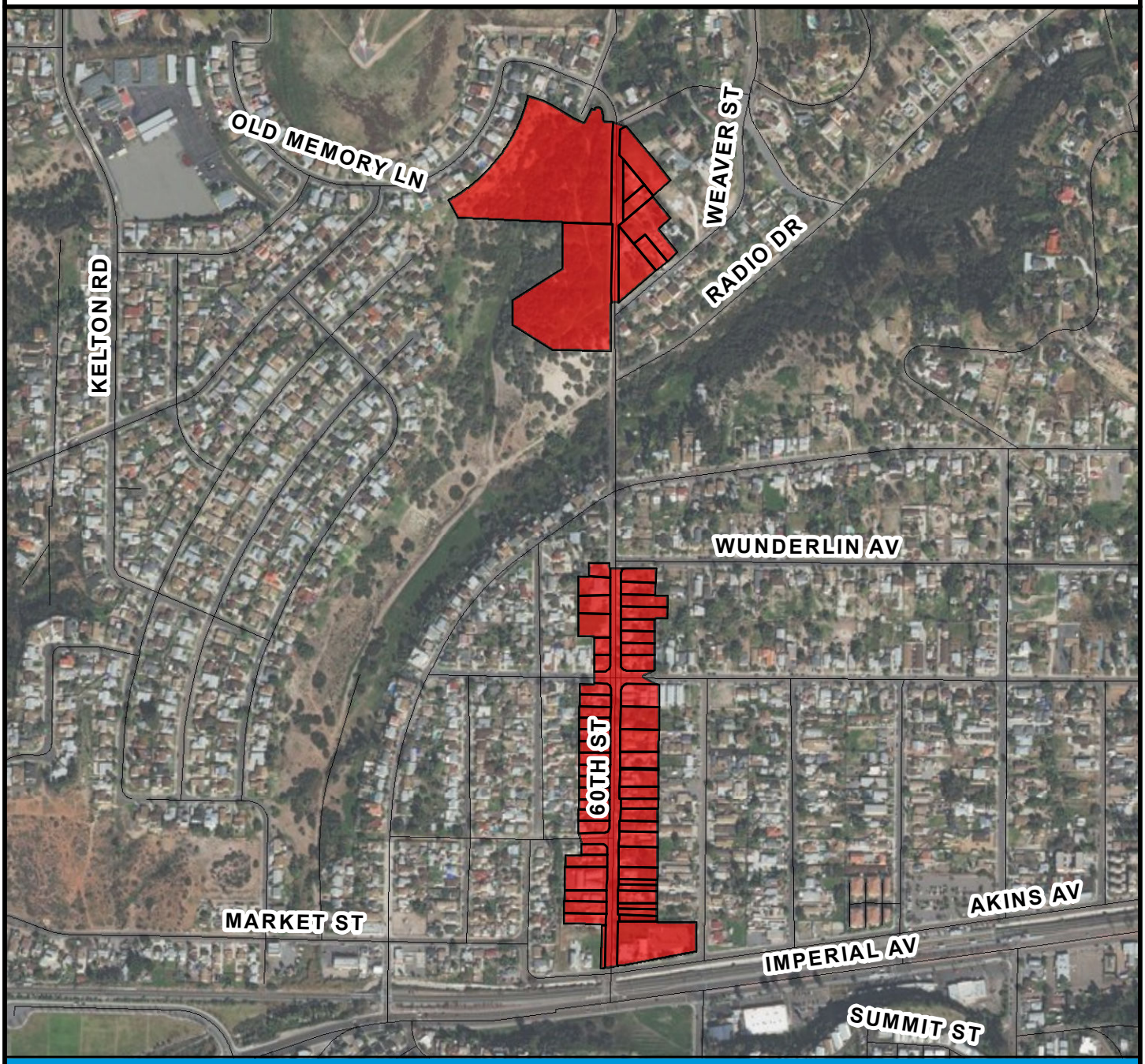

RULE20A PROJECT
UU618: 60th Street

BOUNDARY LEGEND

- Project Boundary
- Parcel Boundaries

N

PROJECT DATA

TRENCH LENGTH:	4,065 FT
SERVICE DROPS:	60
POWER POLE REMOVAL:	16
TRANSFORMER COUNT:	5
ESTIMATED COST:	$ 2,792,011

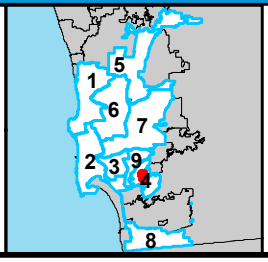

SanGIS
THIS MAP/DATA IS PROVIDED WITHOUT WARRANTY OF ANY KIND, EITHER EXPRESSED OR IMPLIED, INCLUDING BUT NOT LIMITED TO, THE IMPLIED WARRANTIES OF MERCHANTABILITY AND FITNESS FOR A PARTICULAR PURPOSE.

COUNCIL DISTRICT 4
NEIGHBORHOOD EXTENTS:
EMERALD HILLS / ENCANTO

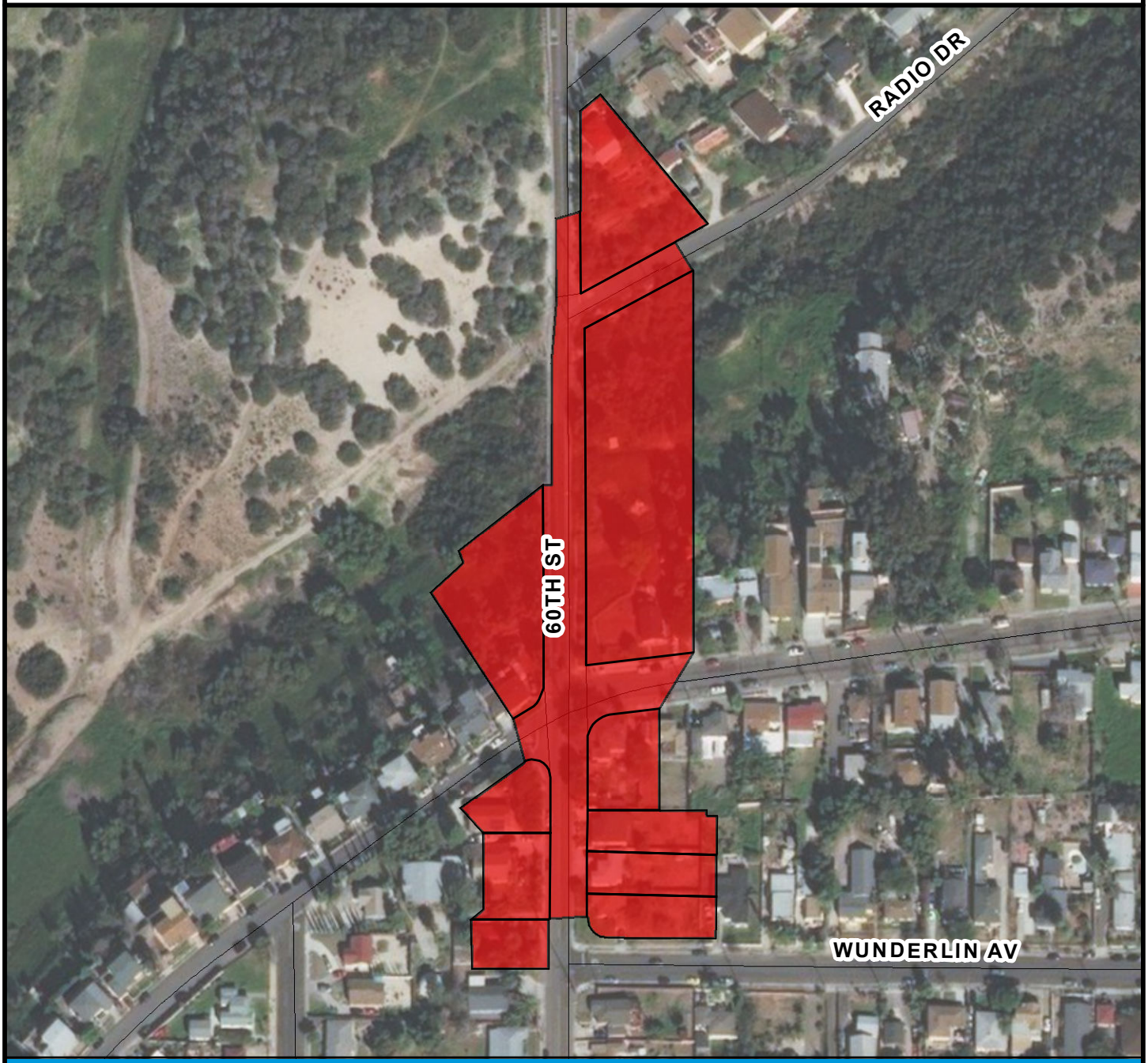

RULE20A PROJECT
UU197: 60th Street

BOUNDARY LEGEND

- Project Boundary
- Parcel Boundaries

N

PROJECT DATA

TRENCH LENGTH:	1,512 FT
SERVICE DROPS:	10
POWER POLE REMOVAL:	5
TRANSFORMER COUNT:	1
ESTIMATED COST:	$ 1,000,013

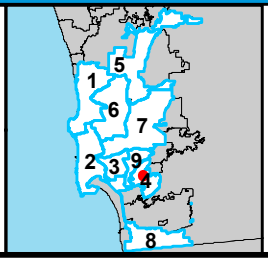

SanGIS
THIS MAP/DATA IS PROVIDED WITHOUT WARRANTY OF ANY KIND, EITHER EXPRESSED OR IMPLIED, INCLUDING BUT NOT LIMITED TO, THE IMPLIED WARRANTIES OF MERCHANTABILITY AND FITNESS FOR A PARTICULAR PURPOSE.

COUNCIL DISTRICT 4
NEIGHBORHOOD EXTENTS:
ENCANTO

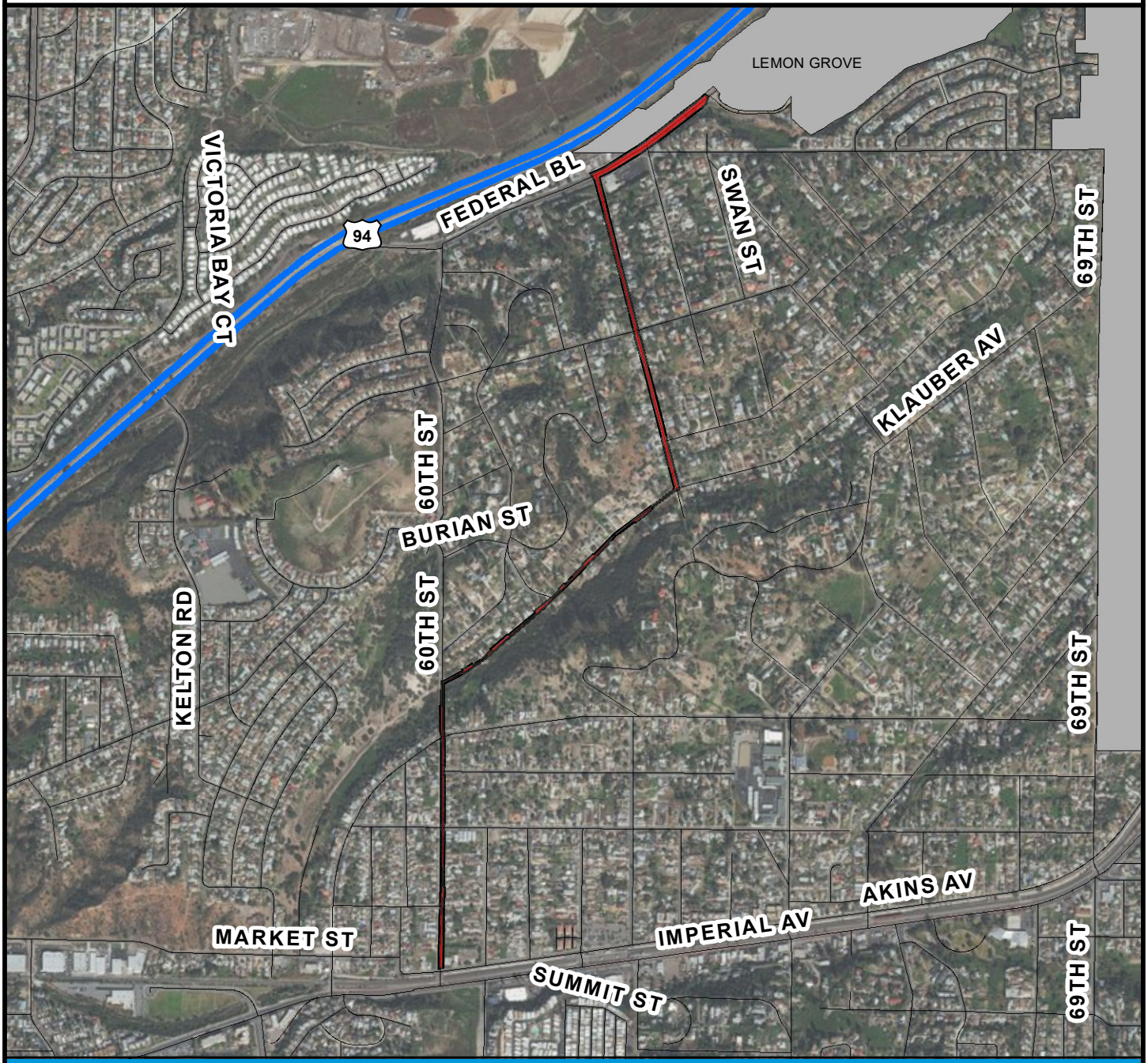

RULE20A PROJECT
UU482: 60th Street (Transmission)

BOUNDARY LEGEND

- Project Boundary
- Parcel Boundaries

N

PROJECT DATA

TRENCH LENGTH:	15,044 FT
SERVICE DROPS:	0
POWER POLE REMOVAL:	60
TRANSFORMER COUNT:	15
ESTIMATED COST:	$ 7,303,120

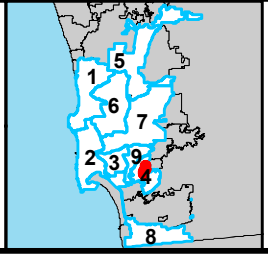

SanGIS
THIS MAP/DATA IS PROVIDED WITHOUT WARRANTY OF ANY KIND, EITHER EXPRESSED OR IMPLIED, INCLUDING BUT NOT LIMITED TO, THE IMPLIED WARRANTIES OF MERCHANTABILITY AND FITNESS FOR A PARTICULAR PURPOSE.

COUNCIL DISTRICT 4
NEIGHBORHOOD EXTENTS:
ENCANTO



RULE20A PROJECT
UU266: 61st Street (Transmission)

BOUNDARY LEGEND

Project Boundary

Parcel Boundaries

N

PROJECT DATA

TRENCH LENGTH:	5,303 FT
SERVICE DROPS:	0
POWER POLE REMOVAL:	1
TRANSFORMER COUNT:	0
ESTIMATED COST:	$ 2,520,535

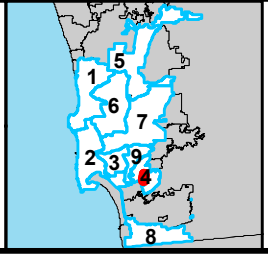

SanGIS
THIS MAP/DATA IS PROVIDED WITHOUT WARRANTY OF ANY KIND, EITHER EXPRESSED OR IMPLIED, INCLUDING BUT NOT LIMITED TO, THE IMPLIED WARRANTIES OF MERCHANTABILITY AND FITNESS FOR A PARTICULAR PURPOSE.

COUNCIL DISTRICT 4
NEIGHBORHOOD EXTENTS:
SKYLINE

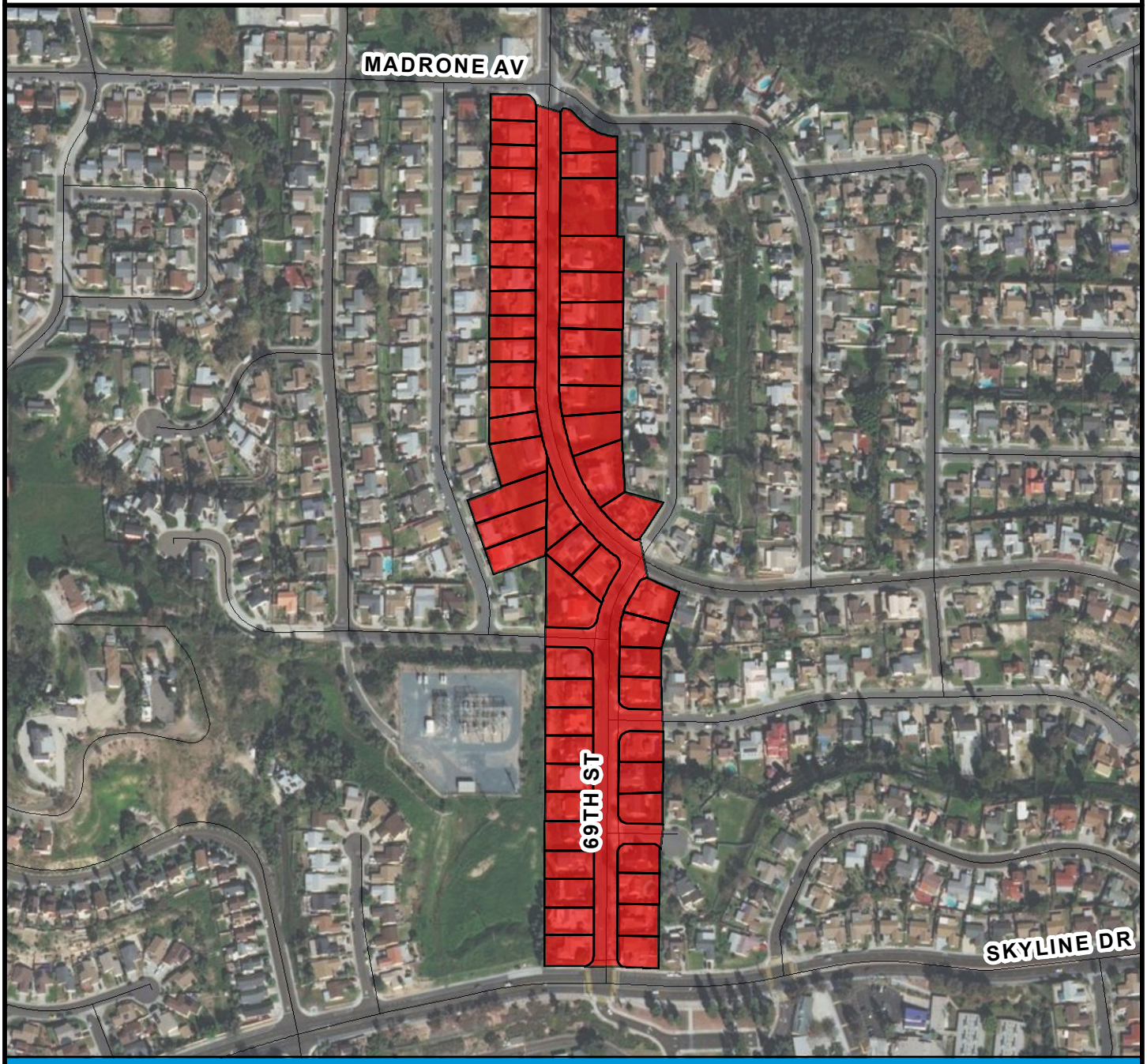

RULE20A PROJECT
UU199: 69th Street

BOUNDARY LEGEND

- Project Boundary
- Parcel Boundaries

N

PROJECT DATA

TRENCH LENGTH:	4,742 FT
SERVICE DROPS:	56
POWER POLE REMOVAL:	20
TRANSFORMER COUNT:	3
ESTIMATED COST:	$ 2,998,952

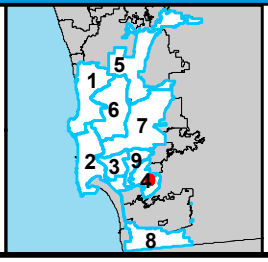

SanGIS

THIS MAP/DATA IS PROVIDED WITHOUT WARRANTY OF ANY KIND, EITHER EXPRESSED OR IMPLIED, INCLUDING BUT NOT LIMITED TO, THE IMPLIED WARRANTIES OF MERCHANTABILITY AND FITNESS FOR A PARTICULAR PURPOSE.

COUNCIL DISTRICT 4
NEIGHBORHOOD EXTENTS:
SKYLINE

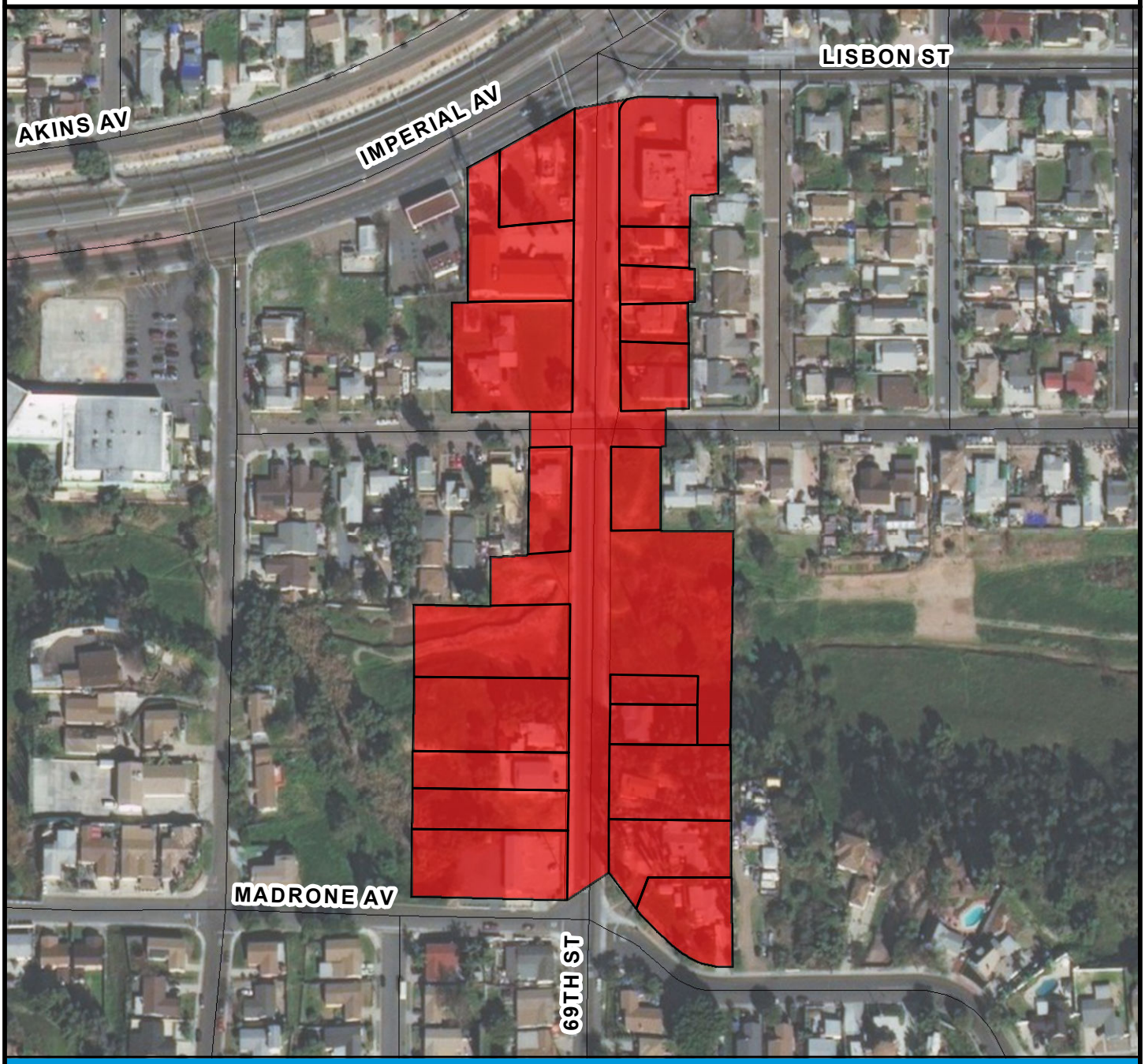

RULE20A PROJECT
UU198: 69th Street

BOUNDARY LEGEND

- Project Boundary
- Parcel Boundaries

N

PROJECT DATA

TRENCH LENGTH:	2,055 FT
SERVICE DROPS:	19
POWER POLE REMOVAL:	10
TRANSFORMER COUNT:	1
ESTIMATED COST:	$ 1,354,753

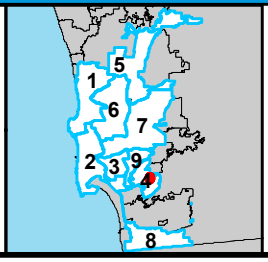

SanGIS
THIS MAP/DATA IS PROVIDED WITHOUT WARRANTY OF ANY KIND, EITHER EXPRESSED OR IMPLIED, INCLUDING BUT NOT LIMITED TO, THE IMPLIED WARRANTIES OF MERCHANTABILITY AND FITNESS FOR A PARTICULAR PURPOSE.

COUNCIL DISTRICT 4
NEIGHBORHOOD EXTENTS:
ENCANTO/ SKYLINE



RULE20A PROJECT
UU481: 69th Street (Transmission)

BOUNDARY LEGEND

- Project Boundary
- Parcel Boundaries

N

PROJECT DATA

TRENCH LENGTH:	7,998 FT
SERVICE DROPS:	0
POWER POLE REMOVAL:	21
TRANSFORMER COUNT:	7
ESTIMATED COST:	$ 3,932,930

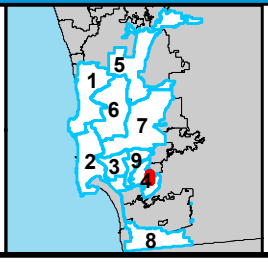

SanGIS
THIS MAP/DATA IS PROVIDED WITHOUT WARRANTY OF ANY KIND, EITHER EXPRESSED OR IMPLIED, INCLUDING BUT NOT LIMITED TO, THE IMPLIED WARRANTIES OF MERCHANTABILITY AND FITNESS FOR A PARTICULAR PURPOSE.

COUNCIL DISTRICT 4
NEIGHBORHOOD EXTENTS:
PARADISE HILLS

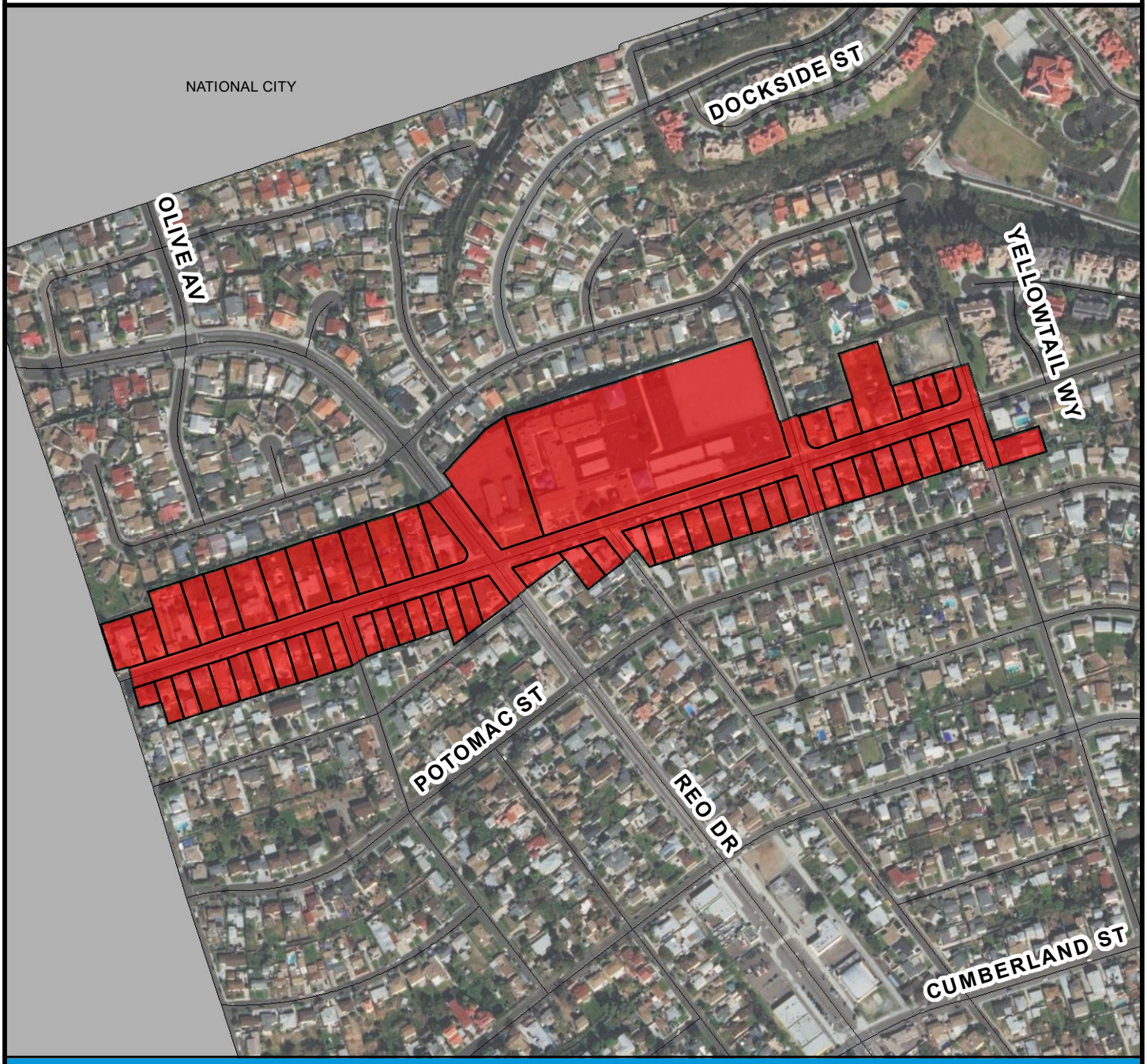

RULE20A PROJECT
UU508: Alleghany Street

BOUNDARY LEGEND

- Project Boundary
- Parcel Boundaries

N

PROJECT DATA

TRENCH LENGTH:	3,924 FT
SERVICE DROPS:	60
POWER POLE REMOVAL:	28
TRANSFORMER COUNT:	6
ESTIMATED COST:	$ 2,808,849

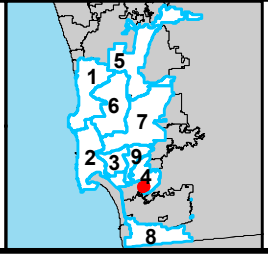

SanGIS
THIS MAP/DATA IS PROVIDED WITHOUT WARRANTY OF ANY KIND, EITHER EXPRESSED OR IMPLIED, INCLUDING BUT NOT LIMITED TO, THE IMPLIED WARRANTIES OF MERCHANTABILITY AND FITNESS FOR A PARTICULAR PURPOSE.

COUNCIL DISTRICT 4
NEIGHBORHOOD EXTENTS:
PARADISE HILLS



RULE20A PROJECT
UU507: Alleghany Street

BOUNDARY LEGEND

Project Boundary

Parcel Boundaries

N

PROJECT DATA

TRENCH LENGTH:		66 FT
SERVICE DROPS:		17
POWER POLE REMOVAL:		9
TRANSFORMER COUNT:		0
ESTIMATED COST:	$	436,500

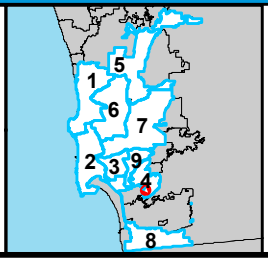

SanGIS
THIS MAP/DATA IS PROVIDED WITHOUT WARRANTY OF ANY KIND, EITHER EXPRESSED OR IMPLIED, INCLUDING BUT NOT LIMITED TO, THE IMPLIED WARRANTIES OF MERCHANTABILITY AND FITNESS FOR A PARTICULAR PURPOSE.

COUNCIL DISTRICT 4
NEIGHBORHOOD EXTENTS:
OAK PARK



RULE20A PROJECT
UU162: Bayview Heights Drive

BOUNDARY LEGEND

Project Boundary

Parcel Boundaries

N

PROJECT DATA

TRENCH LENGTH:		756 FT
SERVICE DROPS:		2
POWER POLE REMOVAL:		3
TRANSFORMER COUNT:		2
ESTIMATED COST:	$	613,195

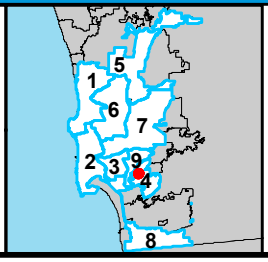

SanGIS

THIS MAP/DATA IS PROVIDED WITHOUT WARRANTY OF ANY KIND, EITHER EXPRESSED OR IMPLIED, INCLUDING BUT NOT LIMITED TO, THE IMPLIED WARRANTIES OF MERCHANTABILITY AND FITNESS FOR A PARTICULAR PURPOSE.

COUNCIL DISTRICT 4
NEIGHBORHOOD EXTENTS:
REDWOOD VILLAGE / ROLANDO PARK

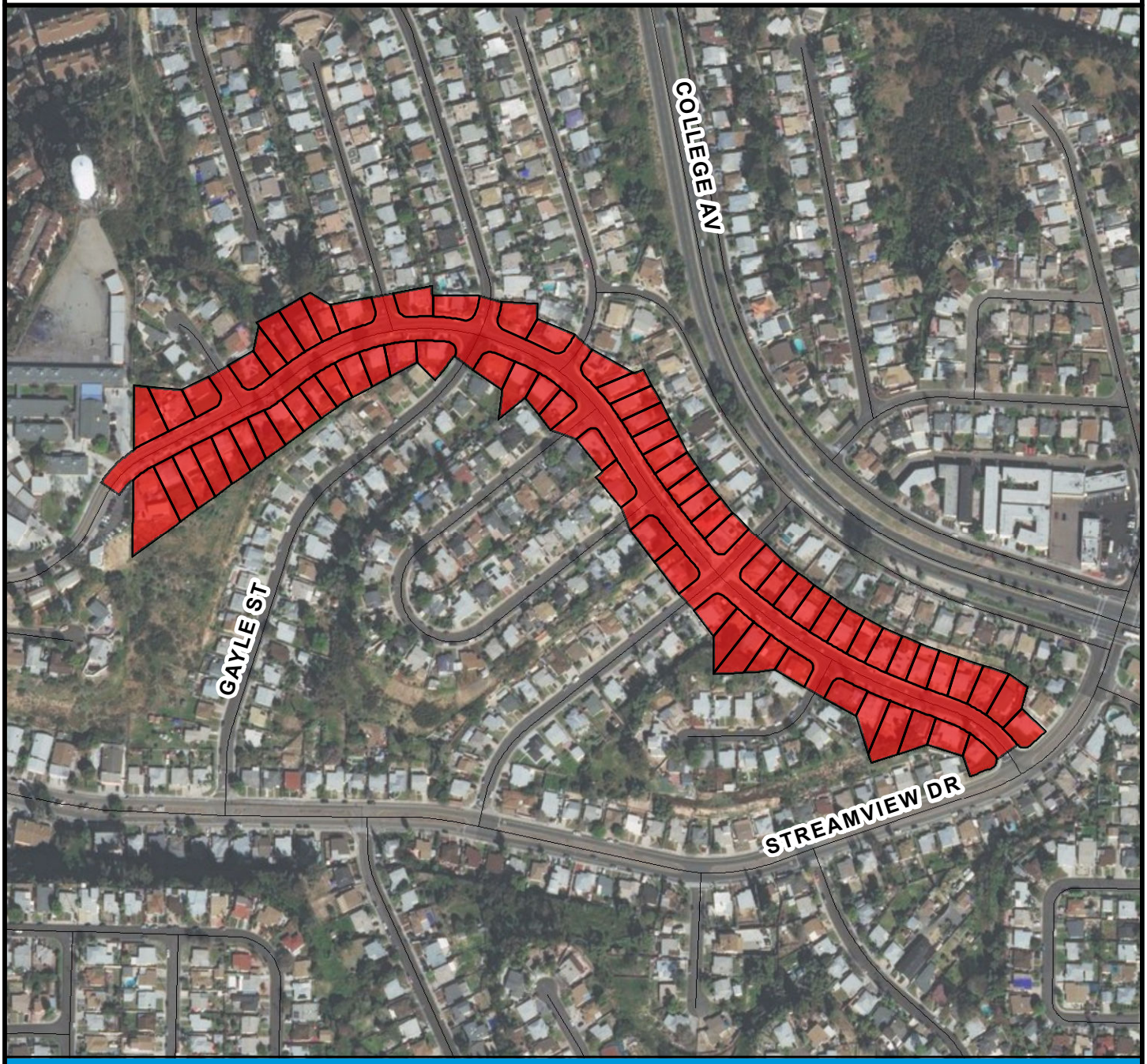

RULE20A PROJECT
UU102: Boren Street

BOUNDARY LEGEND

- Project Boundary
- Parcel Boundaries

N

PROJECT DATA

TRENCH LENGTH:	4,266 FT
SERVICE DROPS:	73
POWER POLE REMOVAL:	35
TRANSFORMER COUNT:	7
ESTIMATED COST:	$ 3,137,839

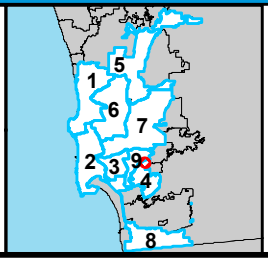

SanGIS
THIS MAP/DATA IS PROVIDED WITHOUT WARRANTY OF ANY KIND, EITHER EXPRESSED OR IMPLIED, INCLUDING BUT NOT LIMITED TO, THE IMPLIED WARRANTIES OF MERCHANTABILITY AND FITNESS FOR A PARTICULAR PURPOSE.

COUNCIL DISTRICT 4
NEIGHBORHOOD EXTENTS:
BAY TERRACES



RULE20A PROJECT
UU571: Briarwood Road (Transmission)

BOUNDARY LEGEND

Project Boundary

Parcel Boundaries

N

PROJECT DATA

TRENCH LENGTH:	3,731 FT
SERVICE DROPS:	0
POWER POLE REMOVAL:	0
TRANSFORMER COUNT:	0
ESTIMATED COST:	$ 1,823,967

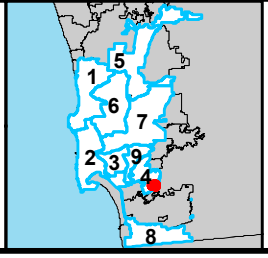

SanGIS
THIS MAP/DATA IS PROVIDED WITHOUT WARRANTY OF ANY KIND, EITHER EXPRESSED OR IMPLIED, INCLUDING BUT NOT LIMITED TO, THE IMPLIED WARRANTIES OF MERCHANTABILITY AND FITNESS FOR A PARTICULAR PURPOSE.

COUNCIL DISTRICT 4
NEIGHBORHOOD EXTENTS:
PARADISE HILLS



RULE20A PROJECT
UU200: Calle Tres Lomas

BOUNDARY LEGEND

- Project Boundary
- Parcel Boundaries

N

PROJECT DATA

TRENCH LENGTH:	3,886 FT
SERVICE DROPS:	82
POWER POLE REMOVAL:	31
TRANSFORMER COUNT:	8
ESTIMATED COST:	$ 3,092,816

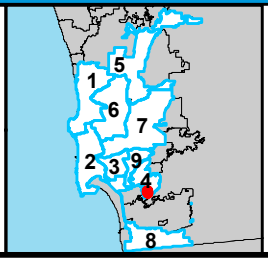

SanGIS
THIS MAP/DATA IS PROVIDED WITHOUT WARRANTY OF ANY KIND, EITHER EXPRESSED OR IMPLIED, INCLUDING BUT NOT LIMITED TO, THE IMPLIED WARRANTIES OF MERCHANTABILITY AND FITNESS FOR A PARTICULAR PURPOSE.

COUNCIL DISTRICT 4
NEIGHBORHOOD EXTENTS:
OAK PARK

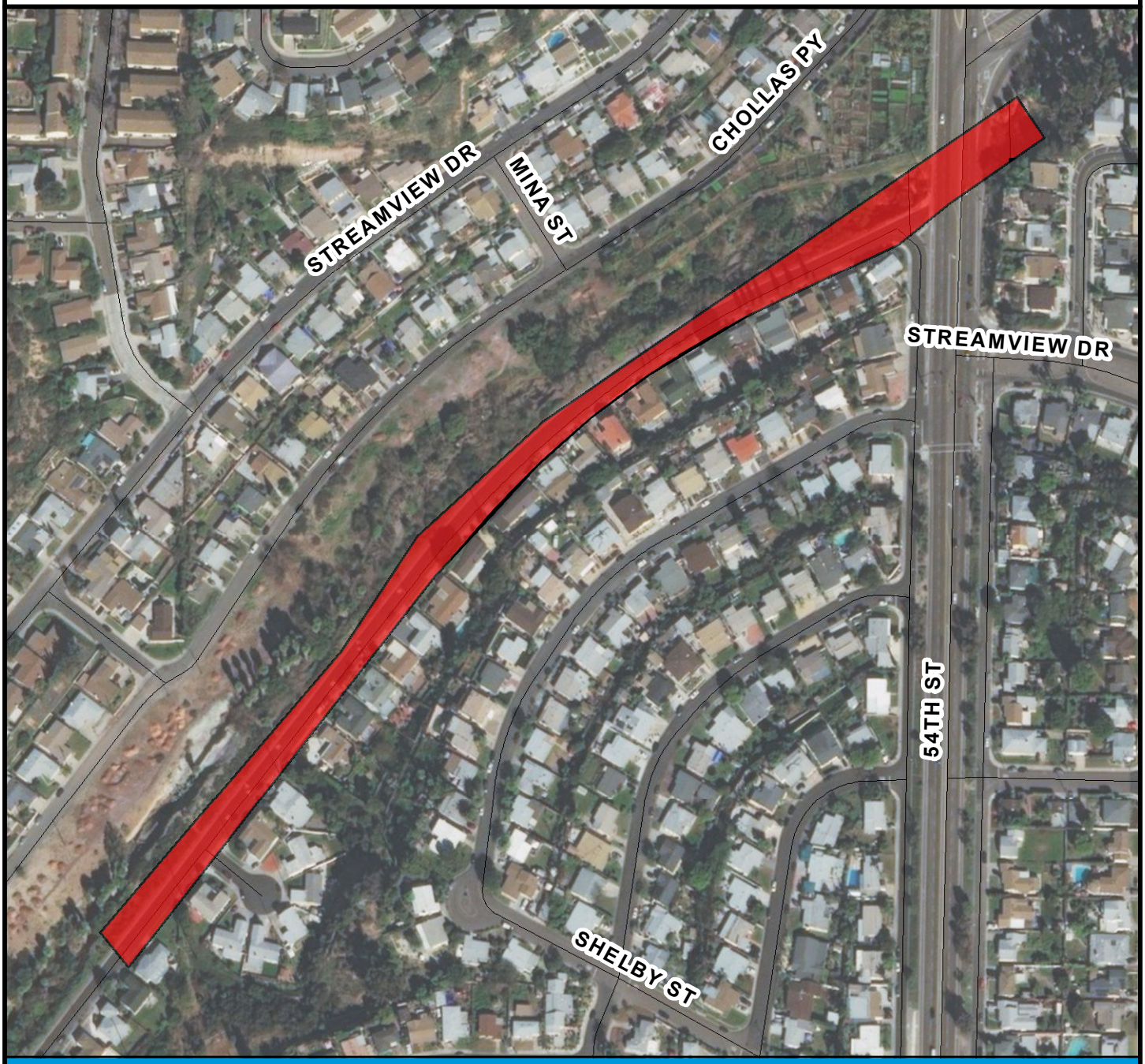

RULE20A PROJECT
UU462: Chollas Parkway (Transmission)

BOUNDARY LEGEND

Project Boundary

Parcel Boundaries

N

PROJECT DATA

TRENCH LENGTH:	2,178 FT
SERVICE DROPS:	0
POWER POLE REMOVAL:	2
TRANSFORMER COUNT:	2
ESTIMATED COST:	$ 1,196,100

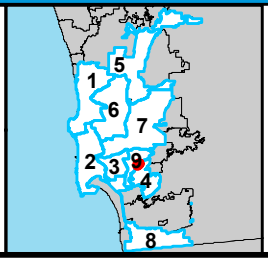

SanGIS
THIS MAP/DATA IS PROVIDED WITHOUT WARRANTY OF ANY KIND, EITHER EXPRESSED OR IMPLIED, INCLUDING BUT NOT LIMITED TO, THE IMPLIED WARRANTIES OF MERCHANTABILITY AND FITNESS FOR A PARTICULAR PURPOSE.

COUNCIL DISTRICT 4
NEIGHBORHOOD EXTENTS:
PARADISE HILLS

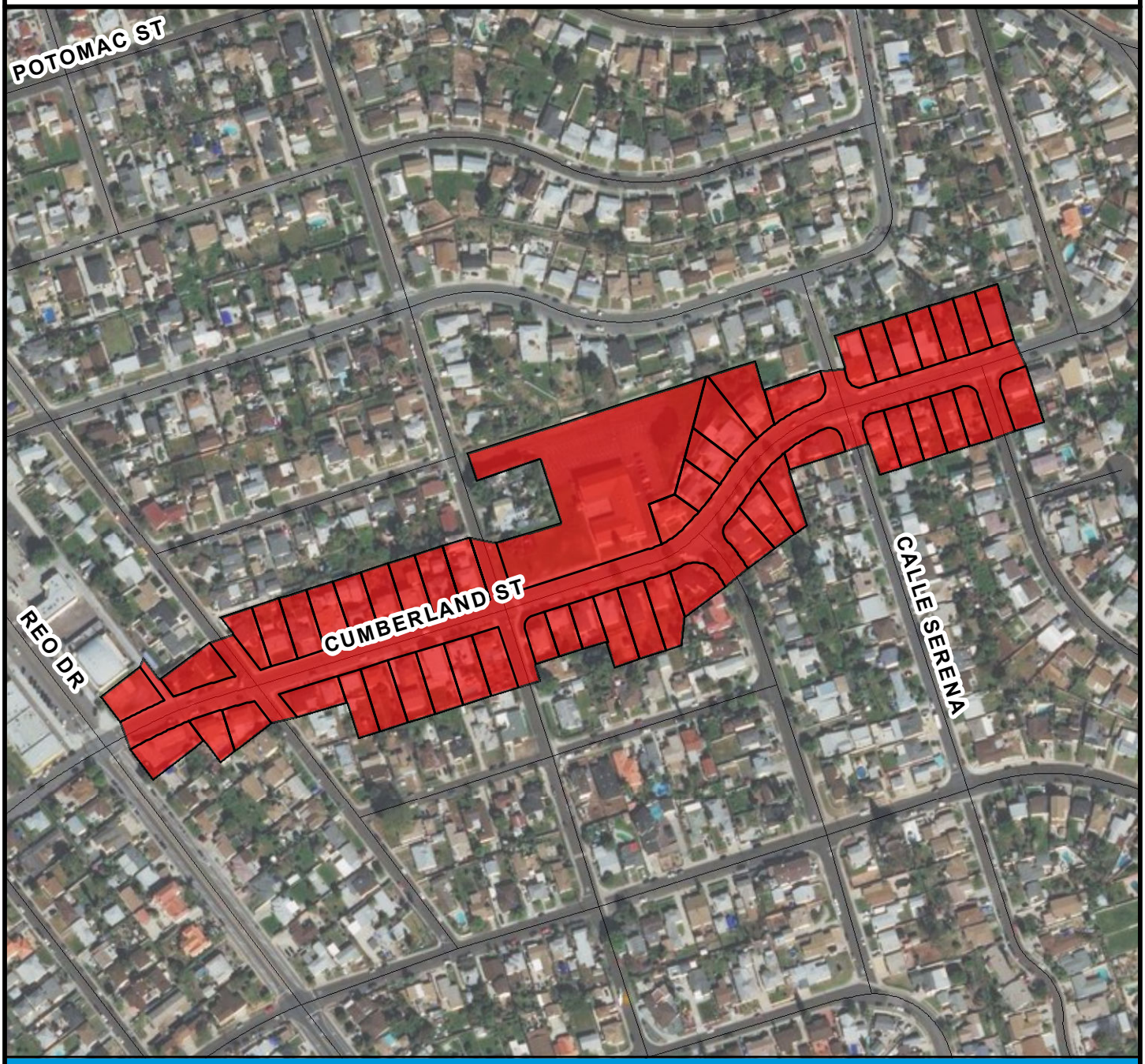

RULE20A PROJECT
UU509: Cumberland Street

BOUNDARY LEGEND

- Project Boundary
- Parcel Boundaries

N

PROJECT DATA

TRENCH LENGTH:	3,361 FT
SERVICE DROPS:	52
POWER POLE REMOVAL:	23
TRANSFORMER COUNT:	7
ESTIMATED COST:	$ 2,490,962

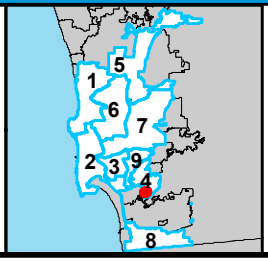

SanGIS
THIS MAP/DATA IS PROVIDED WITHOUT WARRANTY OF ANY KIND, EITHER EXPRESSED OR IMPLIED, INCLUDING BUT NOT LIMITED TO, THE IMPLIED WARRANTIES OF MERCHANTABILITY AND FITNESS FOR A PARTICULAR PURPOSE.

COUNCIL DISTRICT 4
NEIGHBORHOOD EXTENTS:
VALENCIA PARK / ALTA VISTA

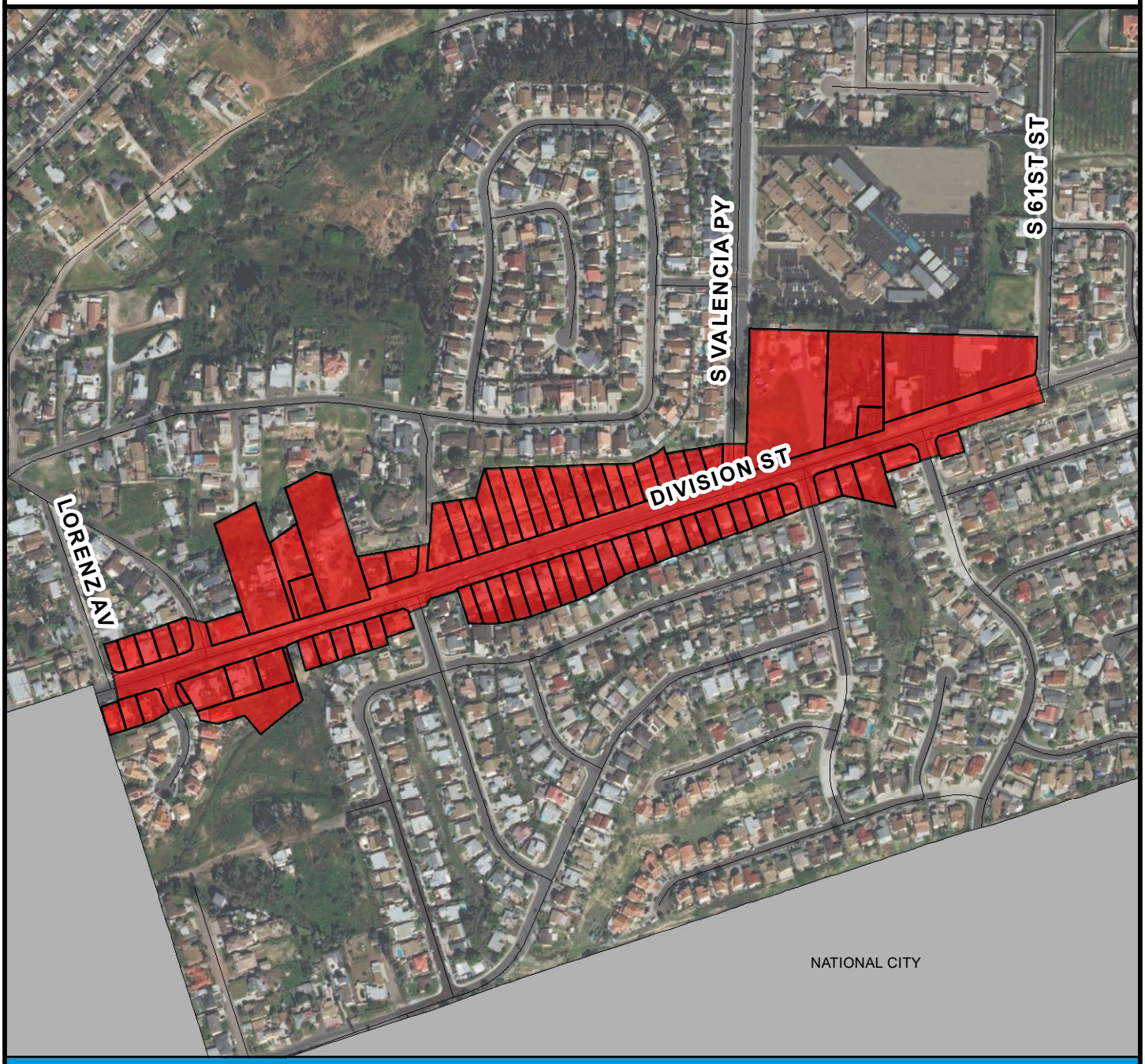

RULE20A PROJECT
UU28: Division Street

BOUNDARY LEGEND

- Project Boundary
- Parcel Boundaries

N

PROJECT DATA

TRENCH LENGTH:	6,182 FT
SERVICE DROPS:	37
POWER POLE REMOVAL:	21
TRANSFORMER COUNT:	6
ESTIMATED COST:	$ 3,560,278

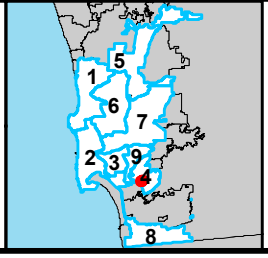

SanGIS

THIS MAP/DATA IS PROVIDED WITHOUT WARRANTY OF ANY KIND, EITHER EXPRESSED OR IMPLIED, INCLUDING BUT NOT LIMITED TO, THE IMPLIED WARRANTIES OF MERCHANTABILITY AND FITNESS FOR A PARTICULAR PURPOSE.

COUNCIL DISTRICT 4
NEIGHBORHOOD EXTENTS:
VALENCIA PARK / ALTA VISTA



RULE20A PROJECT
UU265: Divison Street (Transmission)

BOUNDARY LEGEND

Project Boundary

Parcel Boundaries

N

PROJECT DATA

TRENCH LENGTH:	4,170 FT
SERVICE DROPS:	0
POWER POLE REMOVAL:	8
TRANSFORMER COUNT:	1
ESTIMATED COST:	$ 2,080,313

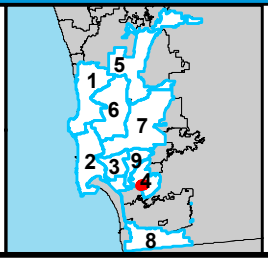

SanGIS
THIS MAP/DATA IS PROVIDED WITHOUT WARRANTY OF ANY KIND, EITHER EXPRESSED OR IMPLIED, INCLUDING BUT NOT LIMITED TO, THE IMPLIED WARRANTIES OF MERCHANTABILITY AND FITNESS FOR A PARTICULAR PURPOSE.

COUNCIL DISTRICT 4
NEIGHBORHOOD EXTENTS:
RIDGEVIE / OAK PARK

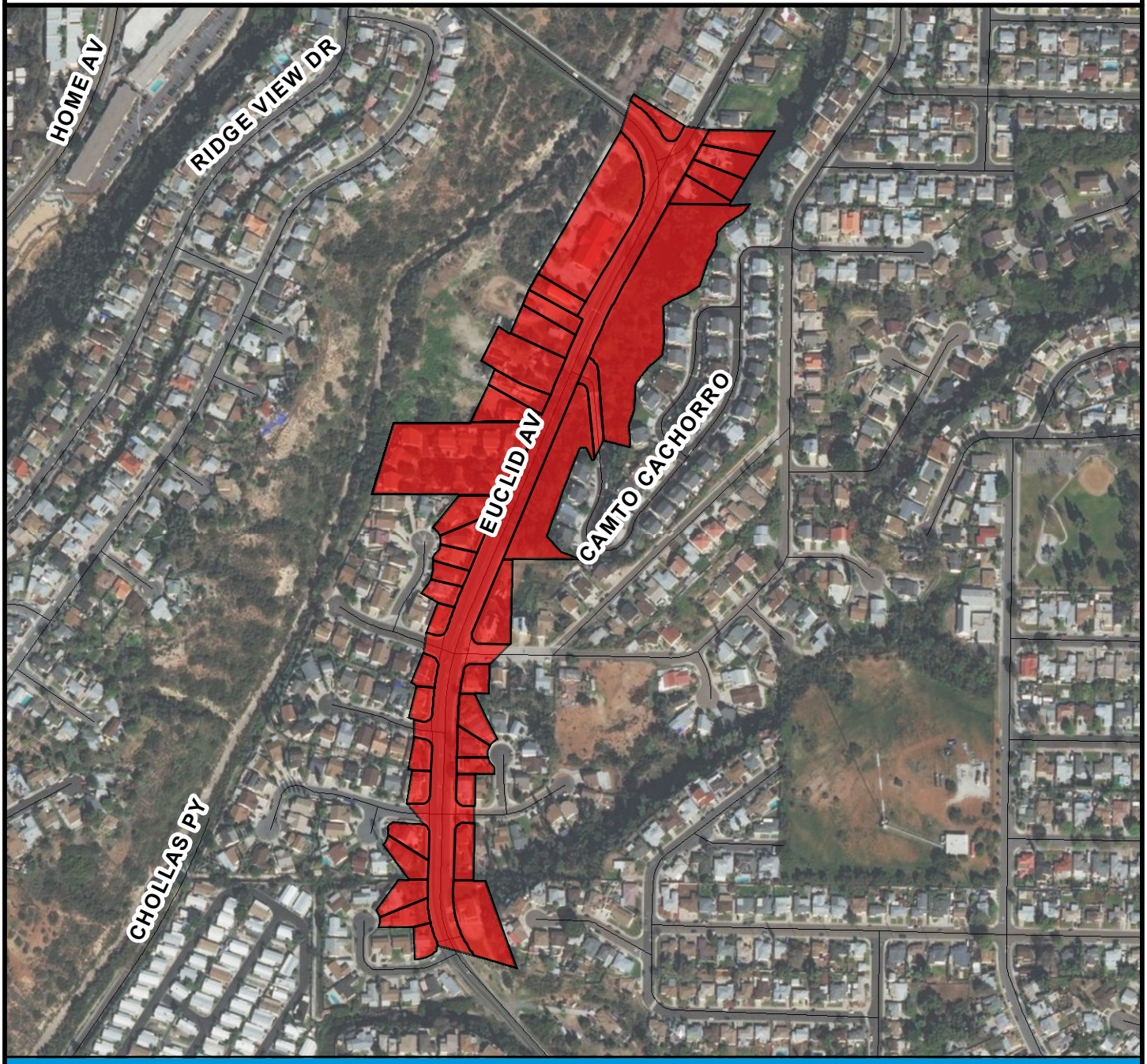

RULE20A PROJECT
UU614: Euclid Avenue

BOUNDARY LEGEND

Project Boundary

Parcel Boundaries

N

PROJECT DATA

TRENCH LENGTH:	3,050 FT
SERVICE DROPS:	9
POWER POLE REMOVAL:	6
TRANSFORMER COUNT:	3
ESTIMATED COST:	$ 1,729,308

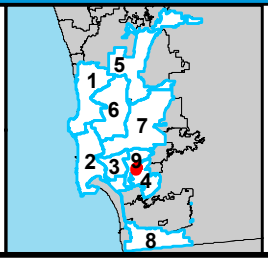

SanGIS
THIS MAP/DATA IS PROVIDED WITHOUT WARRANTY OF ANY KIND, EITHER EXPRESSED OR IMPLIED, INCLUDING BUT NOT LIMITED TO, THE IMPLIED WARRANTIES OF MERCHANTABILITY AND FITNESS FOR A PARTICULAR PURPOSE.

COUNCIL DISTRICT 4
NEIGHBORHOOD EXTENTS:
RIDGEVIEW / OAK PARK



RULE20A PROJECT
UU88: Euclid Avenue (Transmission)

BOUNDARY LEGEND

- Project Boundary
- Parcel Boundaries

N

PROJECT DATA

TRENCH LENGTH:	5,268 FT
SERVICE DROPS:	0
POWER POLE REMOVAL:	14
TRANSFORMER COUNT:	6
ESTIMATED COST:	$ 2,704,458

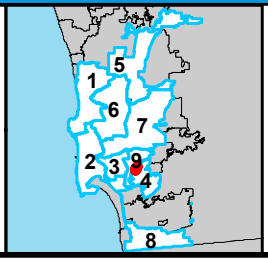

SanGIS
THIS MAP/DATA IS PROVIDED WITHOUT WARRANTY OF ANY KIND, EITHER EXPRESSED OR IMPLIED, INCLUDING BUT NOT LIMITED TO, THE IMPLIED WARRANTIES OF MERCHANTABILITY AND FITNESS FOR A PARTICULAR PURPOSE.

COUNCIL DISTRICT 4
NEIGHBORHOOD EXTENTS:
RIDGEVIEW / WEBSTER

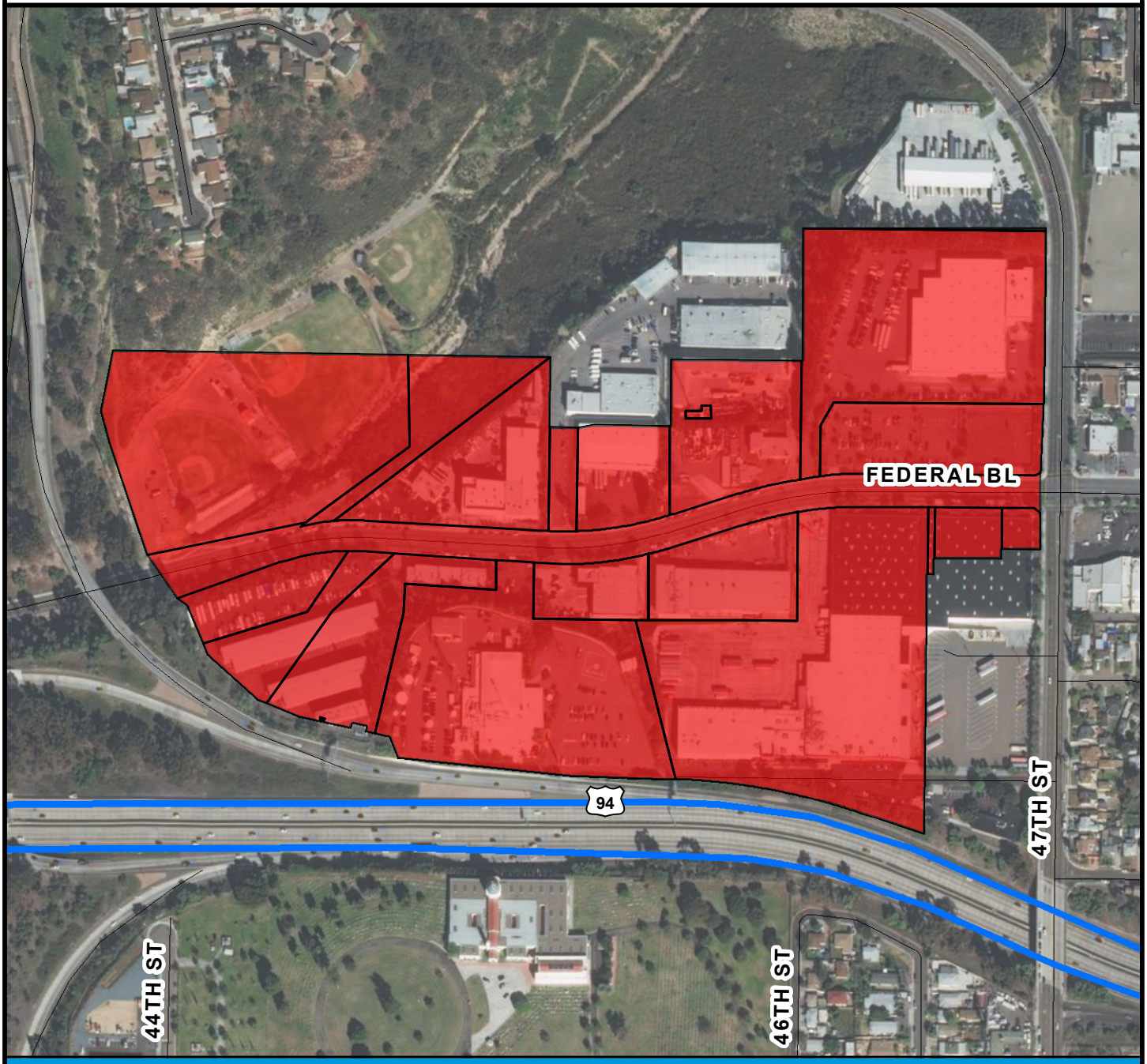

RULE20A PROJECT
UU219: Federal Boulevard

BOUNDARY LEGEND

- Project Boundary
- Parcel Boundaries

N

PROJECT DATA

TRENCH LENGTH:	4,012 FT
SERVICE DROPS:	16
POWER POLE REMOVAL:	27
TRANSFORMER COUNT:	8
ESTIMATED COST:	$ 2,484,448

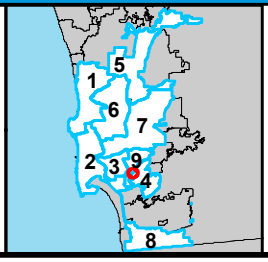

SanGIS
THIS MAP/DATA IS PROVIDED WITHOUT WARRANTY OF ANY KIND, EITHER EXPRESSED OR IMPLIED, INCLUDING BUT NOT LIMITED TO, THE IMPLIED WARRANTIES OF MERCHANTABILITY AND FITNESS FOR A PARTICULAR PURPOSE.

COUNCIL DISTRICT 4
NEIGHBORHOOD EXTENTS:
ENCANTO / BROADWAY HEIGHTS

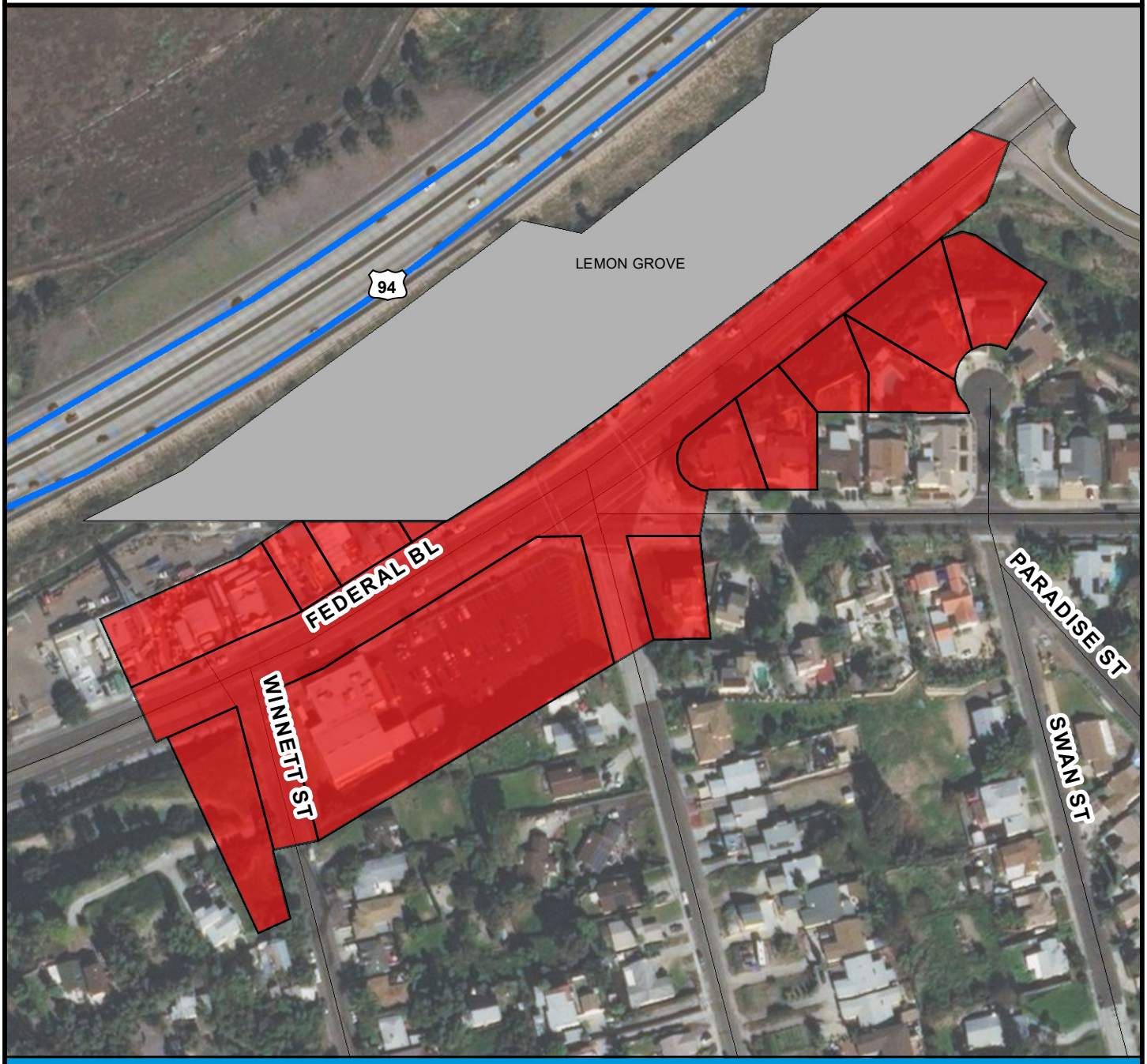

RULE20A PROJECT
UU368: Federal Boulevard

BOUNDARY LEGEND

Project Boundary

Parcel Boundaries

N

PROJECT DATA

TRENCH LENGTH:		1,343 FT
SERVICE DROPS:		10
POWER POLE REMOVAL:		5
TRANSFORMER COUNT:		0
ESTIMATED COST:	$	905,158

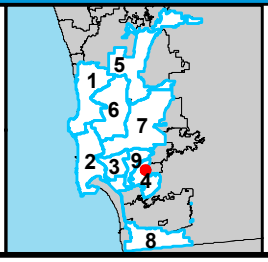

SanGIS

THIS MAP/DATA IS PROVIDED WITHOUT WARRANTY OF ANY KIND, EITHER EXPRESSED OR IMPLIED, INCLUDING BUT NOT LIMITED TO, THE IMPLIED WARRANTIES OF MERCHANTABILITY AND FITNESS FOR A PARTICULAR PURPOSE.

COUNCIL DISTRICT 4
NEIGHBORHOOD EXTENTS:
PARADISE HILLS

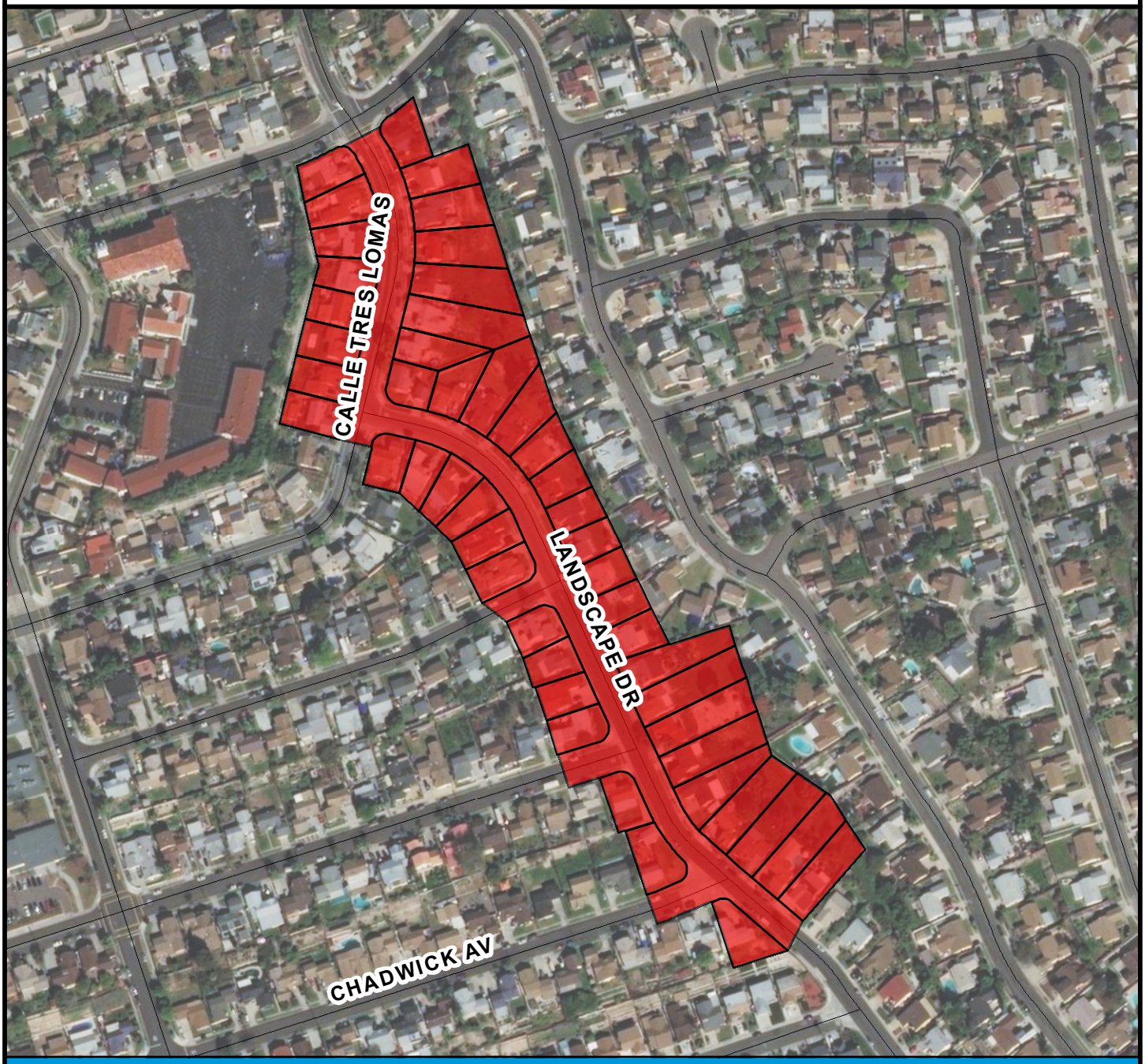

RULE20A PROJECT
UU480: Landscape Drive

BOUNDARY LEGEND

- Project Boundary
- Parcel Boundaries

N

PROJECT DATA

TRENCH LENGTH:	2,428 FT
SERVICE DROPS:	48
POWER POLE REMOVAL:	19
TRANSFORMER COUNT:	6
ESTIMATED COST:	$ 1,990,742

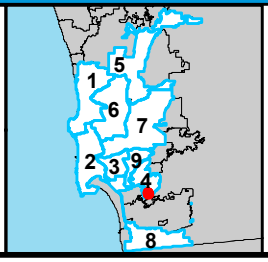

SanGIS
THIS MAP/DATA IS PROVIDED WITHOUT WARRANTY OF ANY KIND, EITHER EXPRESSED OR IMPLIED, INCLUDING BUT NOT LIMITED TO, THE IMPLIED WARRANTIES OF MERCHANTABILITY AND FITNESS FOR A PARTICULAR PURPOSE.

COUNCIL DISTRICT 4
NEIGHBORHOOD EXTENTS:
MOUNTAIN VIEW

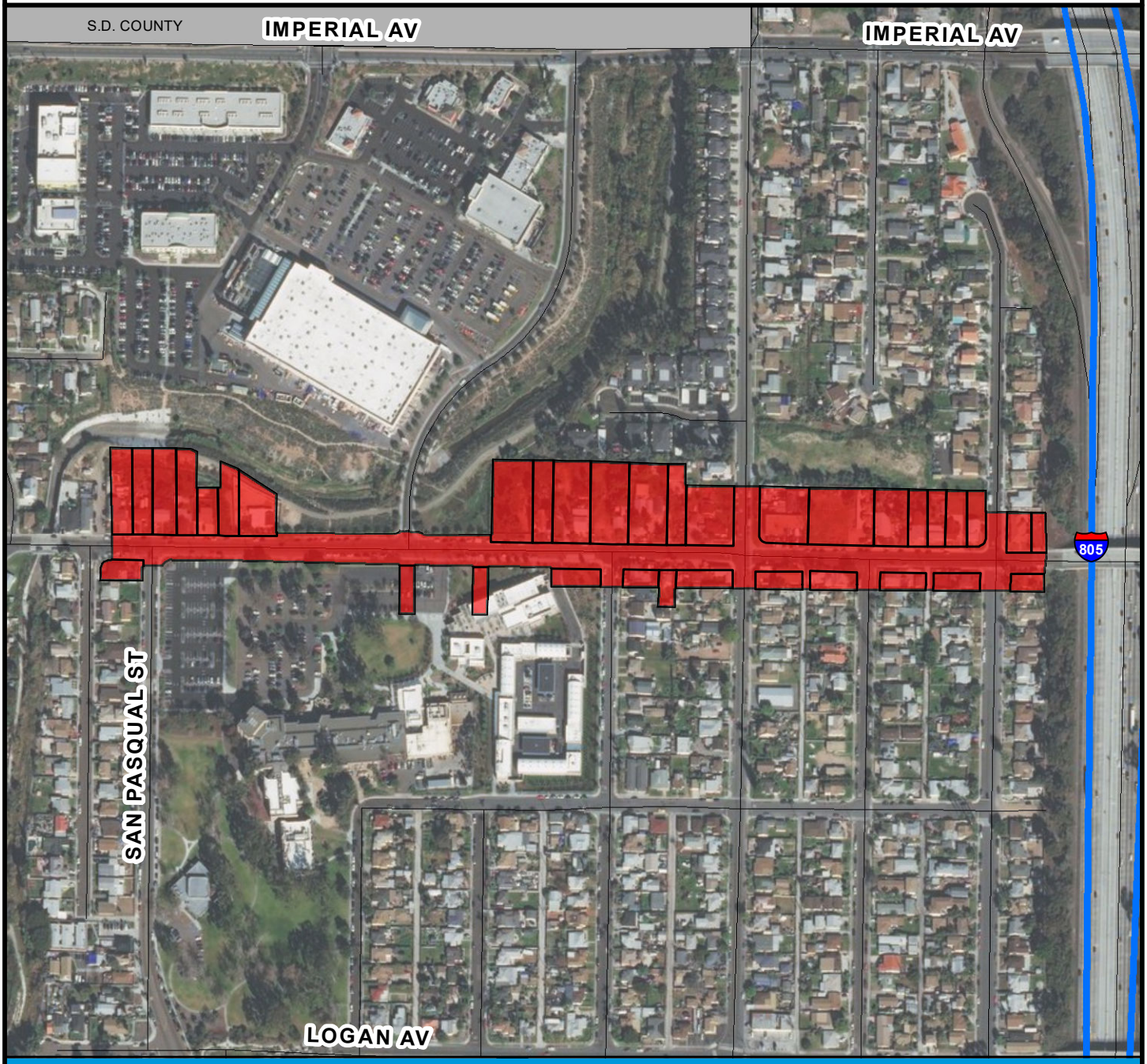

RULE20A PROJECT
UU371: Ocean View Boulevard

BOUNDARY LEGEND

Project Boundary

Parcel Boundaries

N

PROJECT DATA

TRENCH LENGTH:	3,254 FT
SERVICE DROPS:	32
POWER POLE REMOVAL:	27
TRANSFORMER COUNT:	4
ESTIMATED COST:	$ 2,189,778

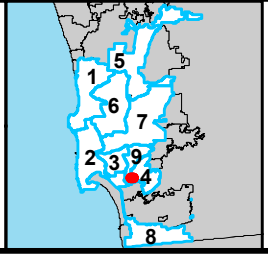

SanGIS

THIS MAP/DATA IS PROVIDED WITHOUT WARRANTY OF ANY KIND, EITHER EXPRESSED OR IMPLIED, INCLUDING BUT NOT LIMITED TO, THE IMPLIED WARRANTIES OF MERCHANTABILITY AND FITNESS FOR A PARTICULAR PURPOSE.

COUNCIL DISTRICT 4
NEIGHBORHOOD EXTENTS:
PARADISE HILLS/ BAY TERRACES



RULE20A PROJECT
UU449: Parkside Avenue

BOUNDARY LEGEND

- Project Boundary
- Parcel Boundaries

N

PROJECT DATA

TRENCH LENGTH:	1,898 FT
SERVICE DROPS:	22
POWER POLE REMOVAL:	16
TRANSFORMER COUNT:	2
ESTIMATED COST:	$ 1,359,601

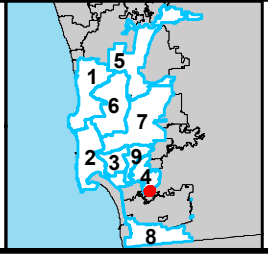

SanGIS

THIS MAP/DATA IS PROVIDED WITHOUT WARRANTY OF ANY KIND, EITHER EXPRESSED OR IMPLIED, INCLUDING BUT NOT LIMITED TO, THE IMPLIED WARRANTIES OF MERCHANTABILITY AND FITNESS FOR A PARTICULAR PURPOSE.

COUNCIL DISTRICT 4
NEIGHBORHOOD EXTENTS:
PARADISE HILLS



RULE20A PROJECT
UU569: Reo Drive

BOUNDARY LEGEND

Project Boundary

Parcel Boundaries

N

PROJECT DATA

TRENCH LENGTH:		481 FT
SERVICE DROPS:		1
POWER POLE REMOVAL:		3
TRANSFORMER COUNT:		1
ESTIMATED COST:	$	456,253

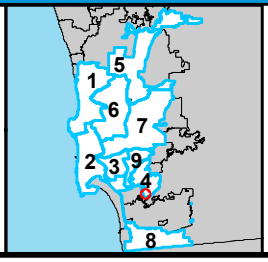

SanGIS
THIS MAP/DATA IS PROVIDED WITHOUT WARRANTY OF ANY KIND, EITHER EXPRESSED OR IMPLIED, INCLUDING BUT NOT LIMITED TO, THE IMPLIED WARRANTIES OF MERCHANTABILITY AND FITNESS FOR A PARTICULAR PURPOSE.

COUNCIL DISTRICT 4
NEIGHBORHOOD EXTENTS:
VALENCIA PARK

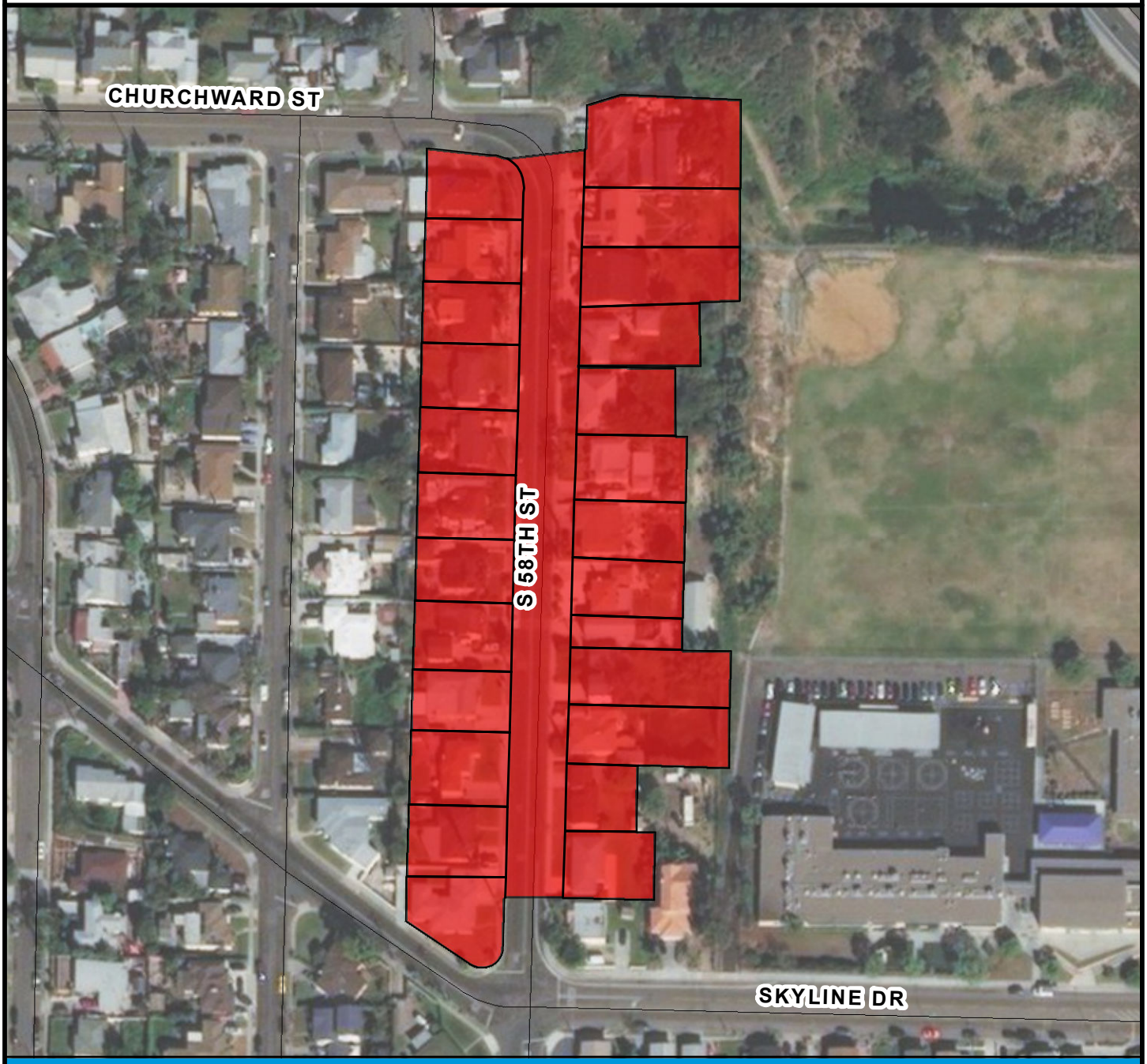

RULE20A PROJECT
UU336: S 58th Street

BOUNDARY LEGEND

- Project Boundary
- Parcel Boundaries

N

PROJECT DATA

TRENCH LENGTH:	1,733 FT
SERVICE DROPS:	25
POWER POLE REMOVAL:	15
TRANSFORMER COUNT:	2
ESTIMATED COST:	$ 1,333,839

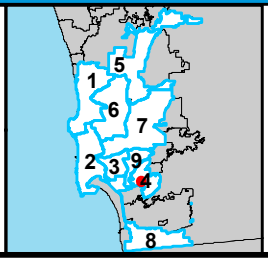

SanGIS

THIS MAP/DATA IS PROVIDED WITHOUT WARRANTY OF ANY KIND, EITHER EXPRESSED OR IMPLIED, INCLUDING BUT NOT LIMITED TO, THE IMPLIED WARRANTIES OF MERCHANTABILITY AND FITNESS FOR A PARTICULAR PURPOSE.

COUNCIL DISTRICT 4
NEIGHBORHOOD EXTENTS:
BAY TERRACES

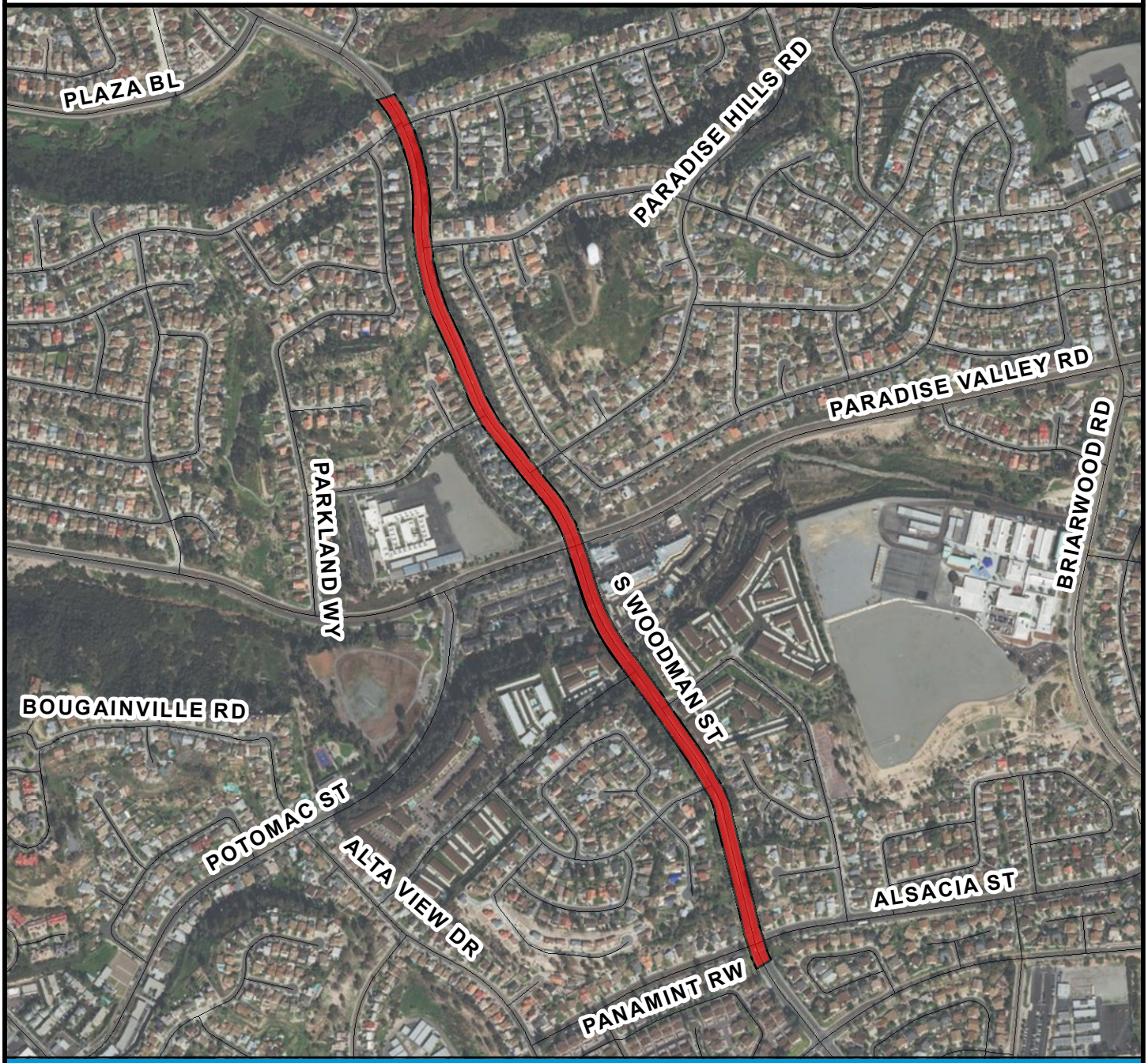

RULE20A PROJECT
UU572: S Woodman Street (Transmission)

BOUNDARY LEGEND

- Project Boundary
- Parcel Boundaries

N

PROJECT DATA

TRENCH LENGTH:	5,133 FT
SERVICE DROPS:	0
POWER POLE REMOVAL:	2
TRANSFORMER COUNT:	0
ESTIMATED COST:	$ 2,442,664

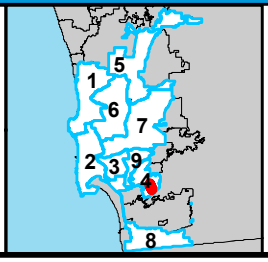

SanGIS
THIS MAP/DATA IS PROVIDED WITHOUT WARRANTY OF ANY KIND, EITHER EXPRESSED OR IMPLIED, INCLUDING BUT NOT LIMITED TO, THE IMPLIED WARRANTIES OF MERCHANTABILITY AND FITNESS FOR A PARTICULAR PURPOSE.

COUNCIL DISTRICT 4
NEIGHBORHOOD EXTENTS:
PARADISE HILLS



RULE20A PROJECT
UU479: Valley Road

BOUNDARY LEGEND

- Project Boundary
- Parcel Boundaries

N

PROJECT DATA

TRENCH LENGTH:		1,018 FT
SERVICE DROPS:		0
POWER POLE REMOVAL:		4
TRANSFORMER COUNT:		1
ESTIMATED COST:	$	677,840

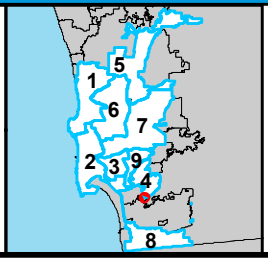

SanGIS

THIS MAP/DATA IS PROVIDED WITHOUT WARRANTY OF ANY KIND, EITHER EXPRESSED OR IMPLIED, INCLUDING BUT NOT LIMITED TO, THE IMPLIED WARRANTIES OF MERCHANTABILITY AND FITNESS FOR A PARTICULAR PURPOSE.

COUNCIL DISTRICT 6
NEIGHBORHOOD EXTENTS:
CLAIREMONT MESA EAST



RULE20A PROJECT
UU470: Ashford Street

BOUNDARY LEGEND

Project Boundary

Parcel Boundaries

N

PROJECT DATA

TRENCH LENGTH:		1,094 FT
SERVICE DROPS:		13
POWER POLE REMOVAL:		6
TRANSFORMER COUNT:		1
ESTIMATED COST:	$	874,417

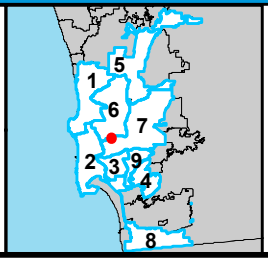

SanGIS

THIS MAP/DATA IS PROVIDED WITHOUT WARRANTY OF ANY KIND, EITHER EXPRESSED OR IMPLIED, INCLUDING BUT NOT LIMITED TO, THE IMPLIED WARRANTIES OF MERCHANTABILITY AND FITNESS FOR A PARTICULAR PURPOSE.

COUNCIL DISTRICT 6
NEIGHBORHOOD EXTENTS:
CLAIREMONT MESA EAST



RULE20A PROJECT
UU377: Ashford Street

BOUNDARY LEGEND

- Project Boundary
- Parcel Boundaries

N

PROJECT DATA

TRENCH LENGTH:	2,094 FT
SERVICE DROPS:	52
POWER POLE REMOVAL:	21
TRANSFORMER COUNT:	4
ESTIMATED COST:	$ 1,863,630

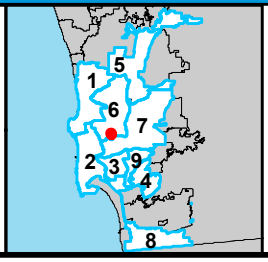

SanGIS

THIS MAP/DATA IS PROVIDED WITHOUT WARRANTY OF ANY KIND, EITHER EXPRESSED OR IMPLIED, INCLUDING BUT NOT LIMITED TO, THE IMPLIED WARRANTIES OF MERCHANTABILITY AND FITNESS FOR A PARTICULAR PURPOSE.

COUNCIL DISTRICT 6
NEIGHBORHOOD EXTENTS:
CLAIREMONT MESA EAST

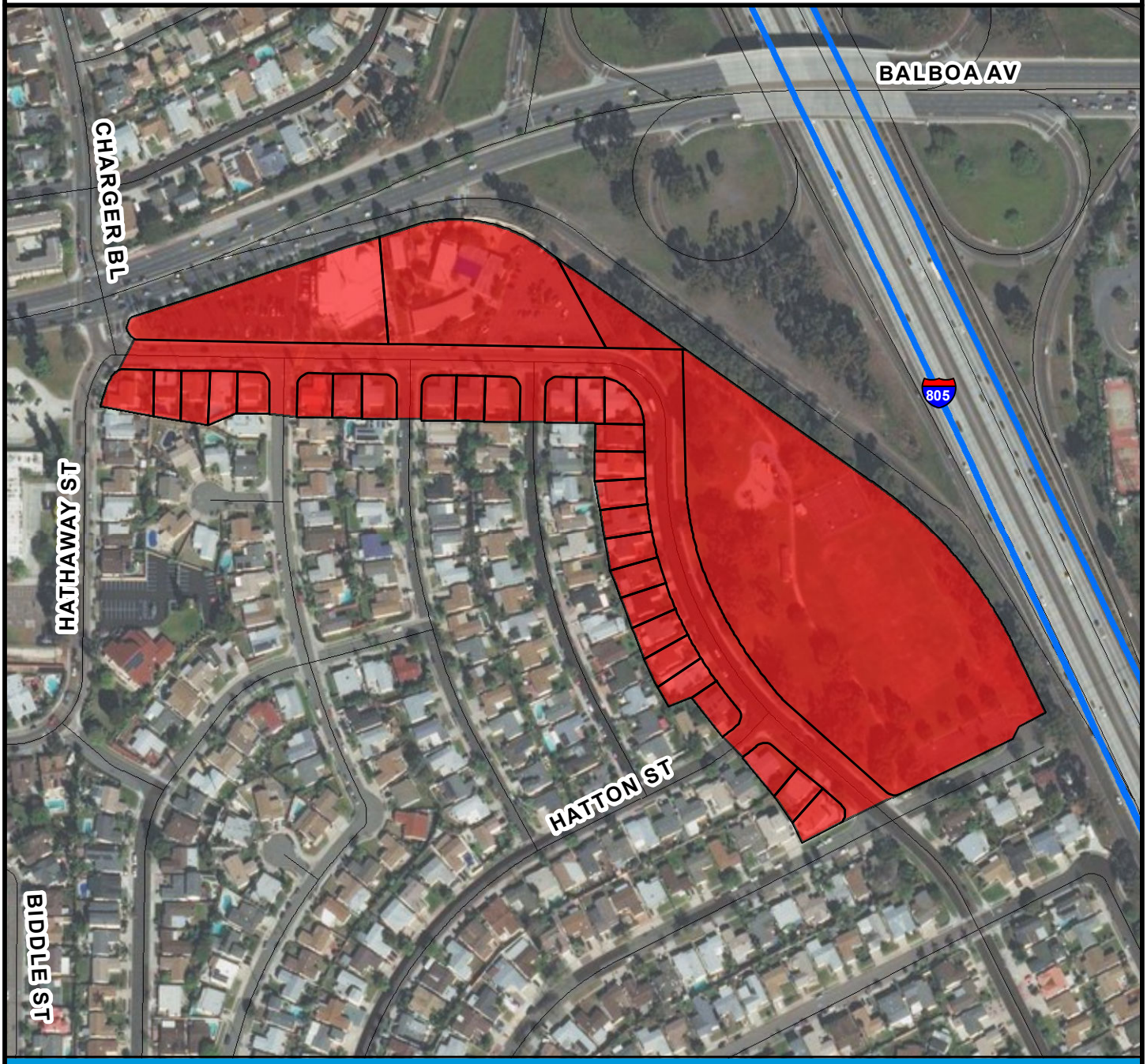

RULE20A PROJECT
UU483: Ashford Street

BOUNDARY LEGEND

Project Boundary

Parcel Boundaries

N

PROJECT DATA

TRENCH LENGTH:	2,559 FT
SERVICE DROPS:	32
POWER POLE REMOVAL:	18
TRANSFORMER COUNT:	2
ESTIMATED COST:	$ 1,784,577

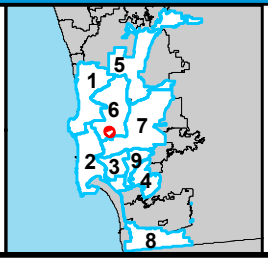

SanGIS

THIS MAP/DATA IS PROVIDED WITHOUT WARRANTY OF ANY KIND, EITHER EXPRESSED OR IMPLIED, INCLUDING BUT NOT LIMITED TO, THE IMPLIED WARRANTIES OF MERCHANTABILITY AND FITNESS FOR A PARTICULAR PURPOSE.

COUNCIL DISTRICT 6
NEIGHBORHOOD EXTENTS:
CLARIEMONT MESA EAST

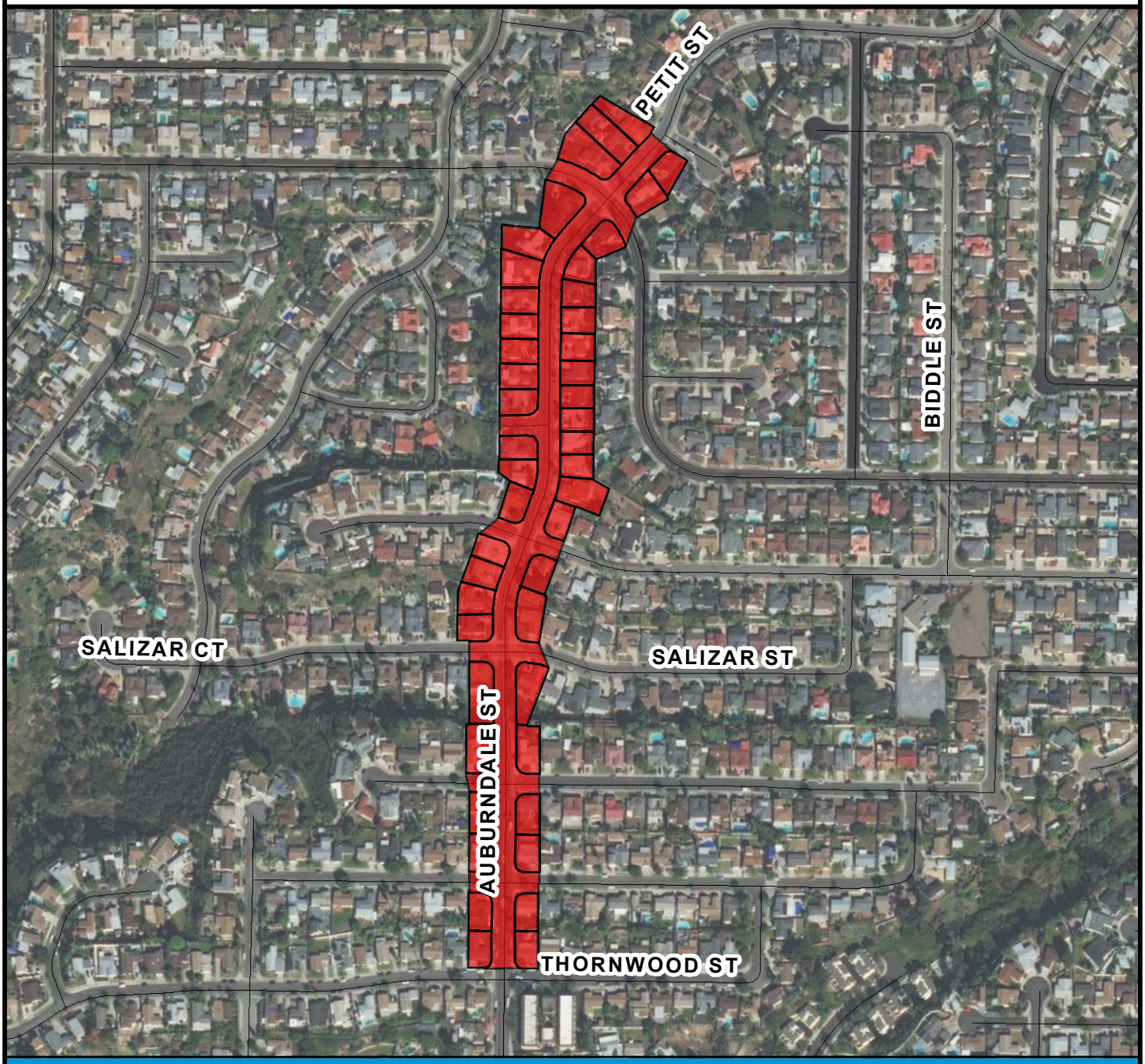

RULE20A PROJECT
UU61: Auburndale Street

BOUNDARY LEGEND

- Project Boundary
- Parcel Boundaries

N

PROJECT DATA

TRENCH LENGTH:	3,337 FT
SERVICE DROPS:	46
POWER POLE REMOVAL:	20
TRANSFORMER COUNT:	3
ESTIMATED COST:	$ 2,286,547

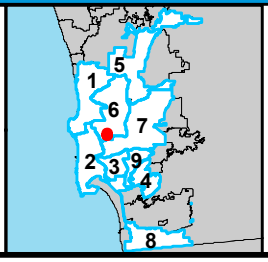

SanGIS
THIS MAP/DATA IS PROVIDED WITHOUT WARRANTY OF ANY KIND, EITHER EXPRESSED OR IMPLIED, INCLUDING BUT NOT LIMITED TO, THE IMPLIED WARRANTIES OF MERCHANTABILITY AND FITNESS FOR A PARTICULAR PURPOSE.

COUNCIL DISTRICT 6
NEIGHBORHOOD EXTENTS:
CLAIREMONT MESA EAST

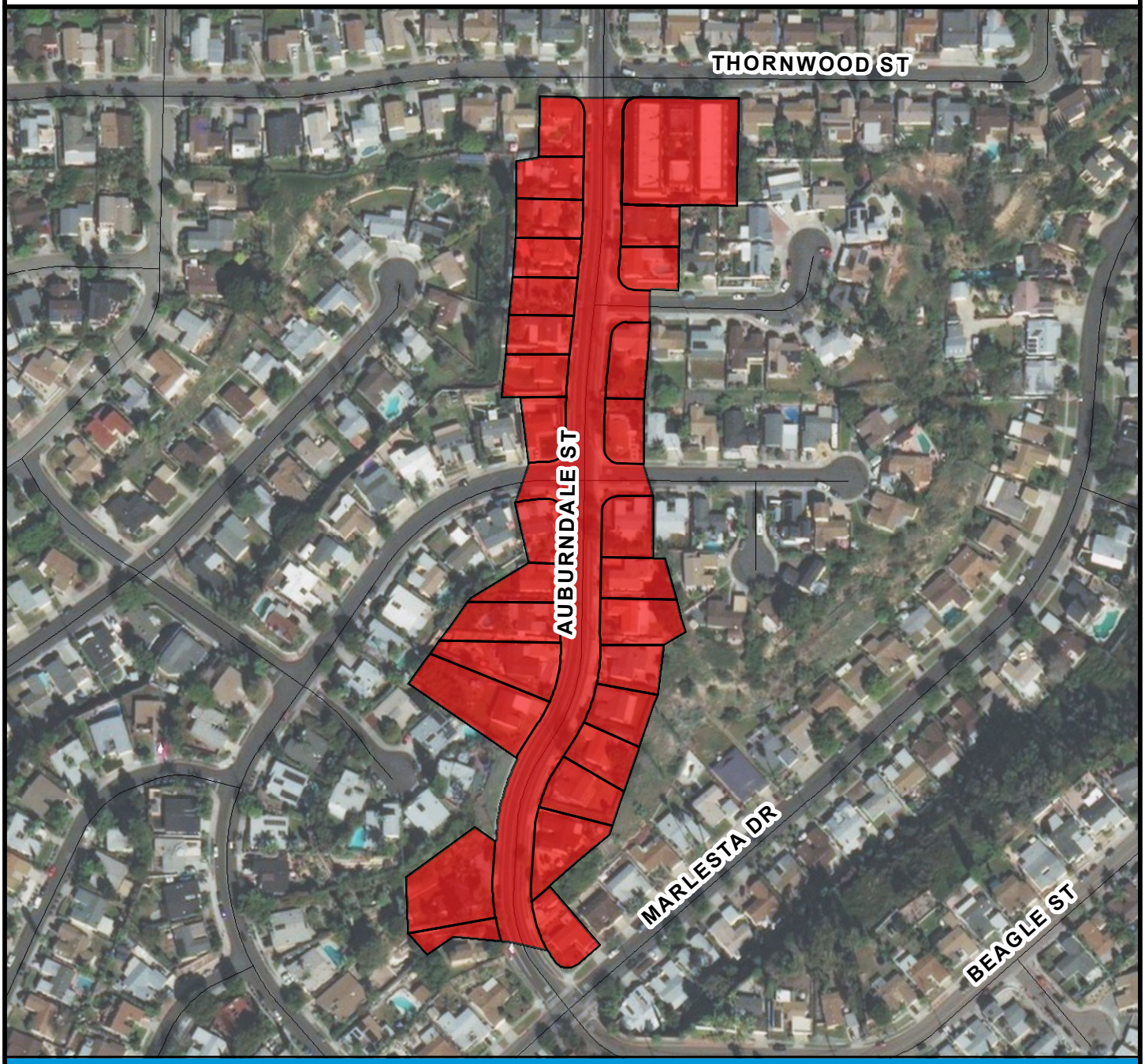

RULE20A PROJECT
UU62: Auburndale Street

BOUNDARY LEGEND

- Project Boundary
- Parcel Boundaries

N

PROJECT DATA

TRENCH LENGTH:	1,824 FT
SERVICE DROPS:	28
POWER POLE REMOVAL:	10
TRANSFORMER COUNT:	3
ESTIMATED COST:	$ 1,402,746

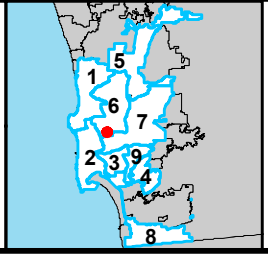

SanGIS

THIS MAP/DATA IS PROVIDED WITHOUT WARRANTY OF ANY KIND, EITHER EXPRESSED OR IMPLIED, INCLUDING BUT NOT LIMITED TO, THE IMPLIED WARRANTIES OF MERCHANTABILITY AND FITNESS FOR A PARTICULAR PURPOSE.

COUNCIL DISTRICT 6
NEIGHBORHOOD EXTENTS:
CLAIREMONT MESA EAST



RULE20A PROJECT
UU304: Chandler Drive

BOUNDARY LEGEND

- Project Boundary
- Parcel Boundaries

N

PROJECT DATA

TRENCH LENGTH:	988 FT
SERVICE DROPS:	32
POWER POLE REMOVAL:	6
TRANSFORMER COUNT:	2
ESTIMATED COST:	$ 1,040,811

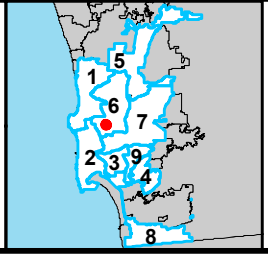

SanGIS
THIS MAP/DATA IS PROVIDED WITHOUT WARRANTY OF ANY KIND, EITHER EXPRESSED OR IMPLIED, INCLUDING BUT NOT LIMITED TO, THE IMPLIED WARRANTIES OF MERCHANTABILITY AND FITNESS FOR A PARTICULAR PURPOSE.

COUNCIL DISTRICT 6
NEIGHBORHOOD EXTENTS:
CLAIREMONT MESA EAST

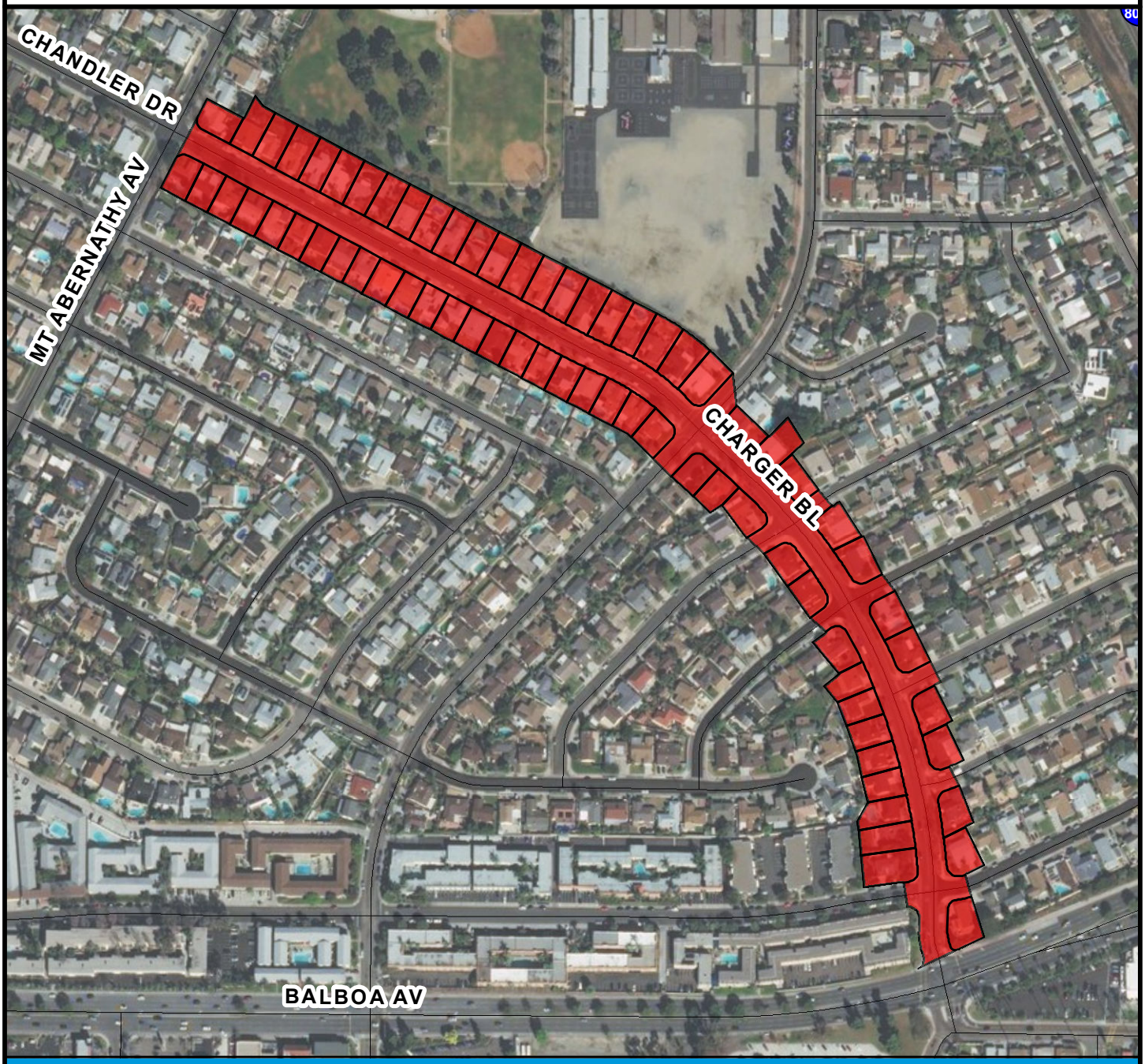

RULE20A PROJECT
UU31: Charger Boulevard

BOUNDARY LEGEND

- Project Boundary
- Parcel Boundaries

N

PROJECT DATA

TRENCH LENGTH:	3,295 FT
SERVICE DROPS:	69
POWER POLE REMOVAL:	19
TRANSFORMER COUNT:	4
ESTIMATED COST:	$ 2,568,615

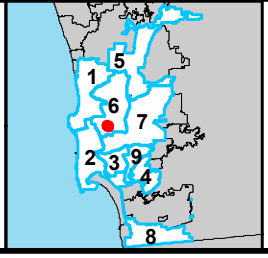

SanGIS
THIS MAP/DATA IS PROVIDED WITHOUT WARRANTY OF ANY KIND, EITHER EXPRESSED OR IMPLIED, INCLUDING BUT NOT LIMITED TO, THE IMPLIED WARRANTIES OF MERCHANTABILITY AND FITNESS FOR A PARTICULAR PURPOSE.

COUNCIL DISTRICT 6
NEIGHBORHOOD EXTENTS:
CLAIREMONT MESA EAST

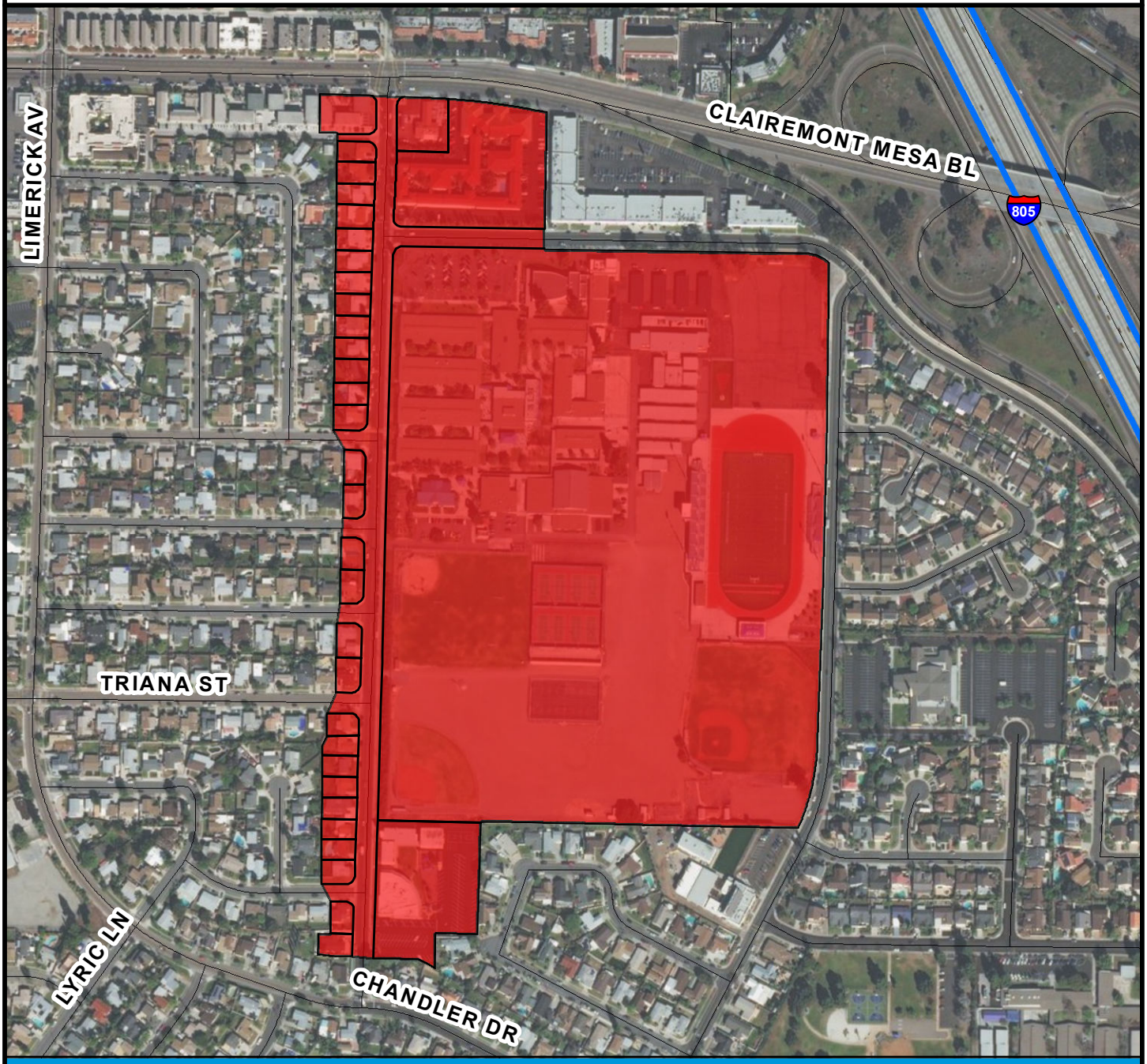

RULE20A PROJECT
UU469: Doliva Drive

BOUNDARY LEGEND

Project Boundary

Parcel Boundaries

N

PROJECT DATA

TRENCH LENGTH:	2,891 FT
SERVICE DROPS:	34
POWER POLE REMOVAL:	21
TRANSFORMER COUNT:	4
ESTIMATED COST:	$ 1,996,135

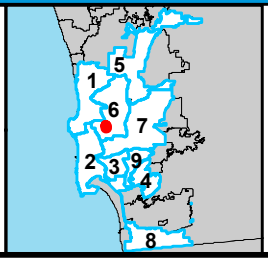

SanGIS
THIS MAP/DATA IS PROVIDED WITHOUT WARRANTY OF ANY KIND, EITHER EXPRESSED OR IMPLIED, INCLUDING BUT NOT LIMITED TO, THE IMPLIED WARRANTIES OF MERCHANTABILITY AND FITNESS FOR A PARTICULAR PURPOSE.

COUNCIL DISTRICT 6
NEIGHBORHOOD EXTENTS:
KEARNY MESA

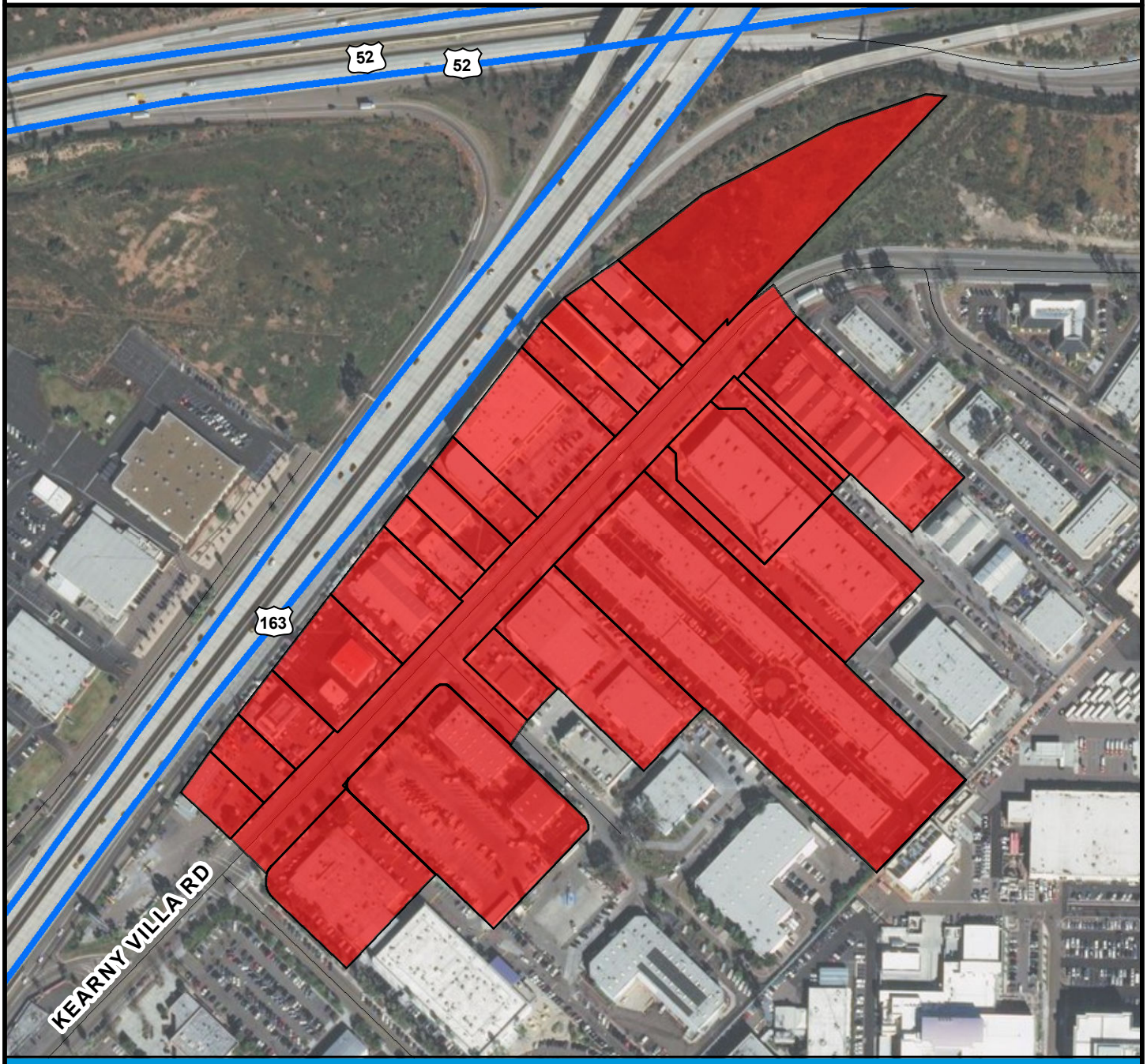

RULE20A PROJECT
UU586: Kearny Villa Road

BOUNDARY LEGEND

- Project Boundary
- Parcel Boundaries

N

PROJECT DATA

TRENCH LENGTH:	2,611 FT
SERVICE DROPS:	21
POWER POLE REMOVAL:	23
TRANSFORMER COUNT:	7
ESTIMATED COST:	$ 1,851,282

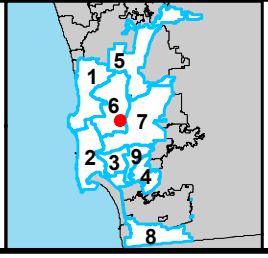

SanGIS
THIS MAP/DATA IS PROVIDED WITHOUT WARRANTY OF ANY KIND, EITHER EXPRESSED OR IMPLIED, INCLUDING BUT NOT LIMITED TO, THE IMPLIED WARRANTIES OF MERCHANTABILITY AND FITNESS FOR A PARTICULAR PURPOSE.

COUNCIL DISTRICT 6
NEIGHBORHOOD EXTENTS:
KEARNY MESA



RULE20A PROJECT
UU186: Kearny Villa Road

BOUNDARY LEGEND

Project Boundary

Parcel Boundaries

N

PROJECT DATA

TRENCH LENGTH:	1,536 FT
SERVICE DROPS:	8
POWER POLE REMOVAL:	7
TRANSFORMER COUNT:	1
ESTIMATED COST:	$ 1,016,005

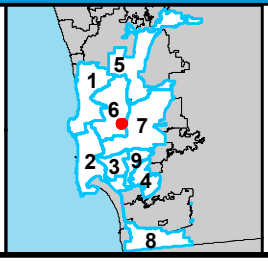

SanGIS

THIS MAP/DATA IS PROVIDED WITHOUT WARRANTY OF ANY KIND, EITHER EXPRESSED OR IMPLIED, INCLUDING BUT NOT LIMITED TO, THE IMPLIED WARRANTIES OF MERCHANTABILITY AND FITNESS FOR A PARTICULAR PURPOSE.

COUNCIL DISTRICT 6
NEIGHBORHOOD EXTENTS:
MIRAMAR / SCRIPPS RANCH

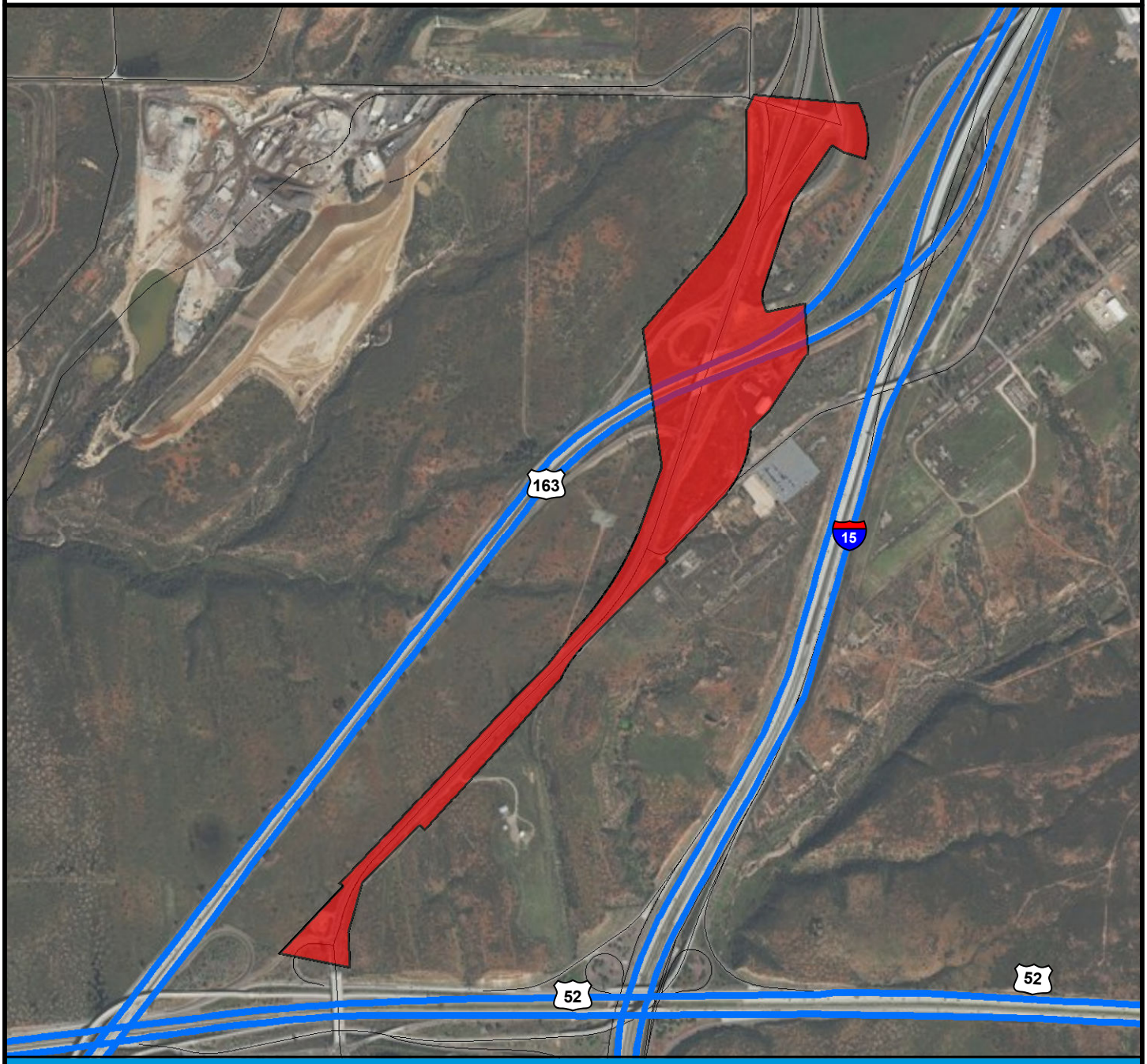

RULE20A PROJECT
UU29: Kearny Villa Road

BOUNDARY LEGEND

Project Boundary

Parcel Boundaries

N

PROJECT DATA

TRENCH LENGTH:	5,779 FT
SERVICE DROPS:	0
POWER POLE REMOVAL:	30
TRANSFORMER COUNT:	0
ESTIMATED COST:	$ 2,899,410

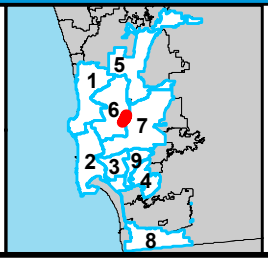

SanGIS

THIS MAP/DATA IS PROVIDED WITHOUT WARRANTY OF ANY KIND, EITHER EXPRESSED OR IMPLIED, INCLUDING BUT NOT LIMITED TO, THE IMPLIED WARRANTIES OF MERCHANTABILITY AND FITNESS FOR A PARTICULAR PURPOSE.

COUNCIL DISTRICT 6
NEIGHBORHOOD EXTENTS:
CLAIREMONT MESA EAST

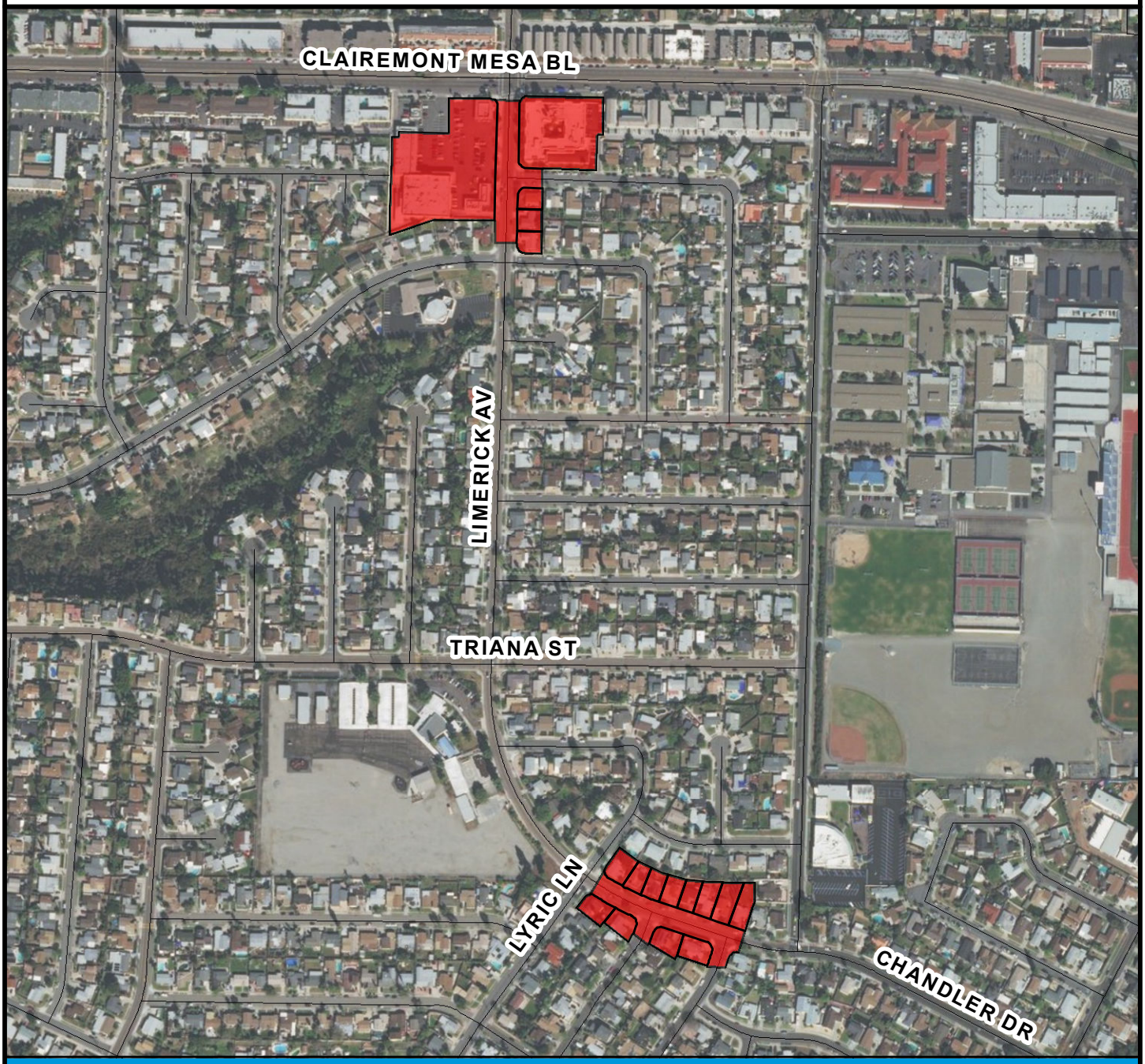

RULE20A PROJECT
UU201: Limerick Avenue

BOUNDARY LEGEND

- Project Boundary
- Parcel Boundaries

N

PROJECT DATA

TRENCH LENGTH:		1,295 FT
SERVICE DROPS:		17
POWER POLE REMOVAL:		6
TRANSFORMER COUNT:		1
ESTIMATED COST:	$	991,100

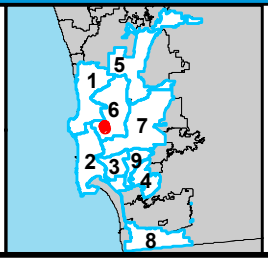

SanGIS
THIS MAP/DATA IS PROVIDED WITHOUT WARRANTY OF ANY KIND, EITHER EXPRESSED OR IMPLIED, INCLUDING BUT NOT LIMITED TO, THE IMPLIED WARRANTIES OF MERCHANTABILITY AND FITNESS FOR A PARTICULAR PURPOSE.

COUNCIL DISTRICT 6
NEIGHBORHOOD EXTENTS:
CLAIREMONT MESA EAST

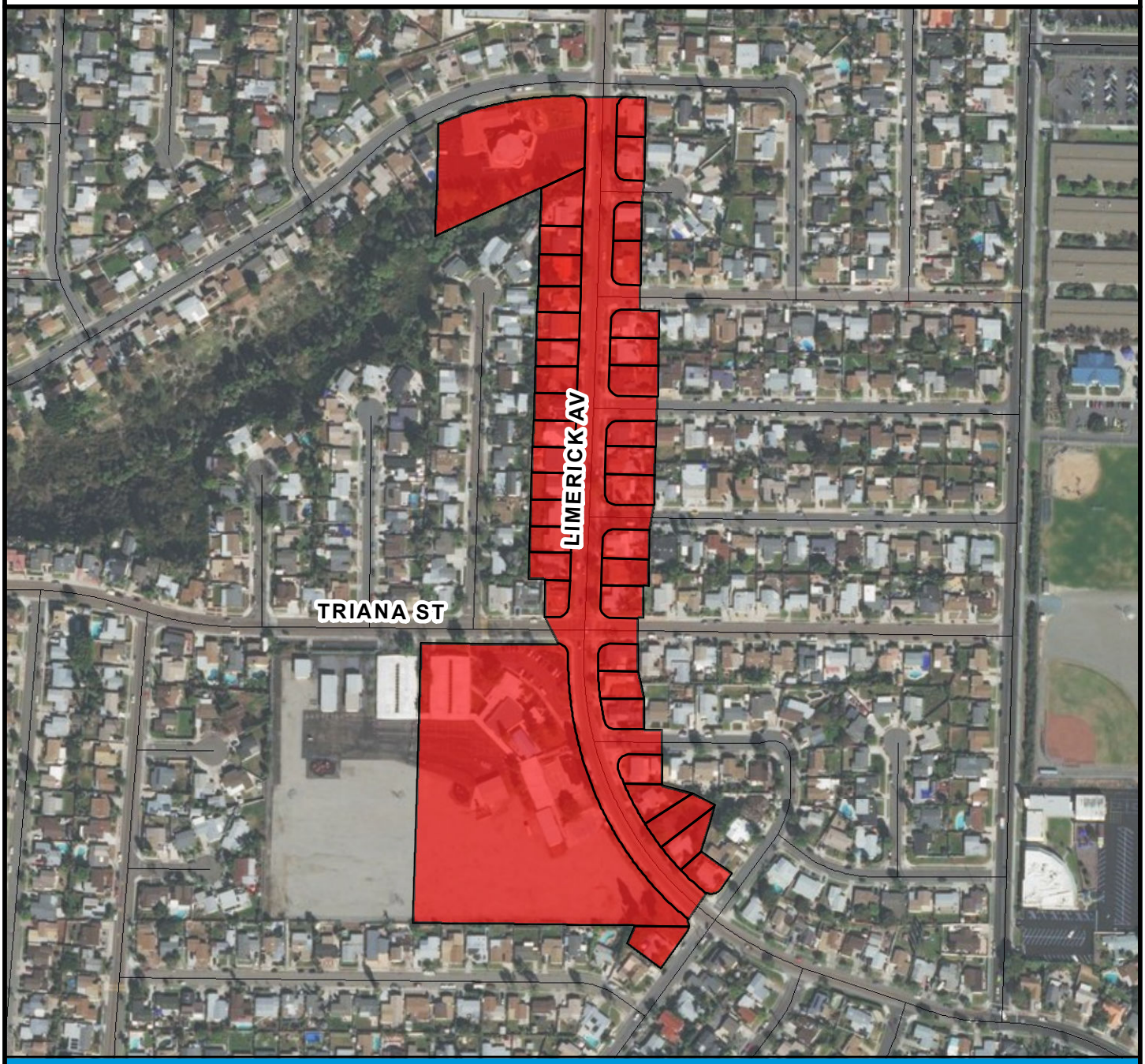

RULE20A PROJECT
UU619: Limerick Avenue

BOUNDARY LEGEND

- Project Boundary
- Parcel Boundaries

N

PROJECT DATA

TRENCH LENGTH:	2,868 FT
SERVICE DROPS:	39
POWER POLE REMOVAL:	22
TRANSFORMER COUNT:	3
ESTIMATED COST:	$ 2,020,226

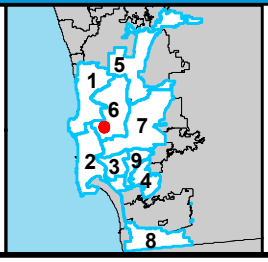

SanGIS

THIS MAP/DATA IS PROVIDED WITHOUT WARRANTY OF ANY KIND, EITHER EXPRESSED OR IMPLIED, INCLUDING BUT NOT LIMITED TO, THE IMPLIED WARRANTIES OF MERCHANTABILITY AND FITNESS FOR A PARTICULAR PURPOSE.

COUNCIL DISTRICT 6
NEIGHBORHOOD EXTENTS:
KEARNY MESA

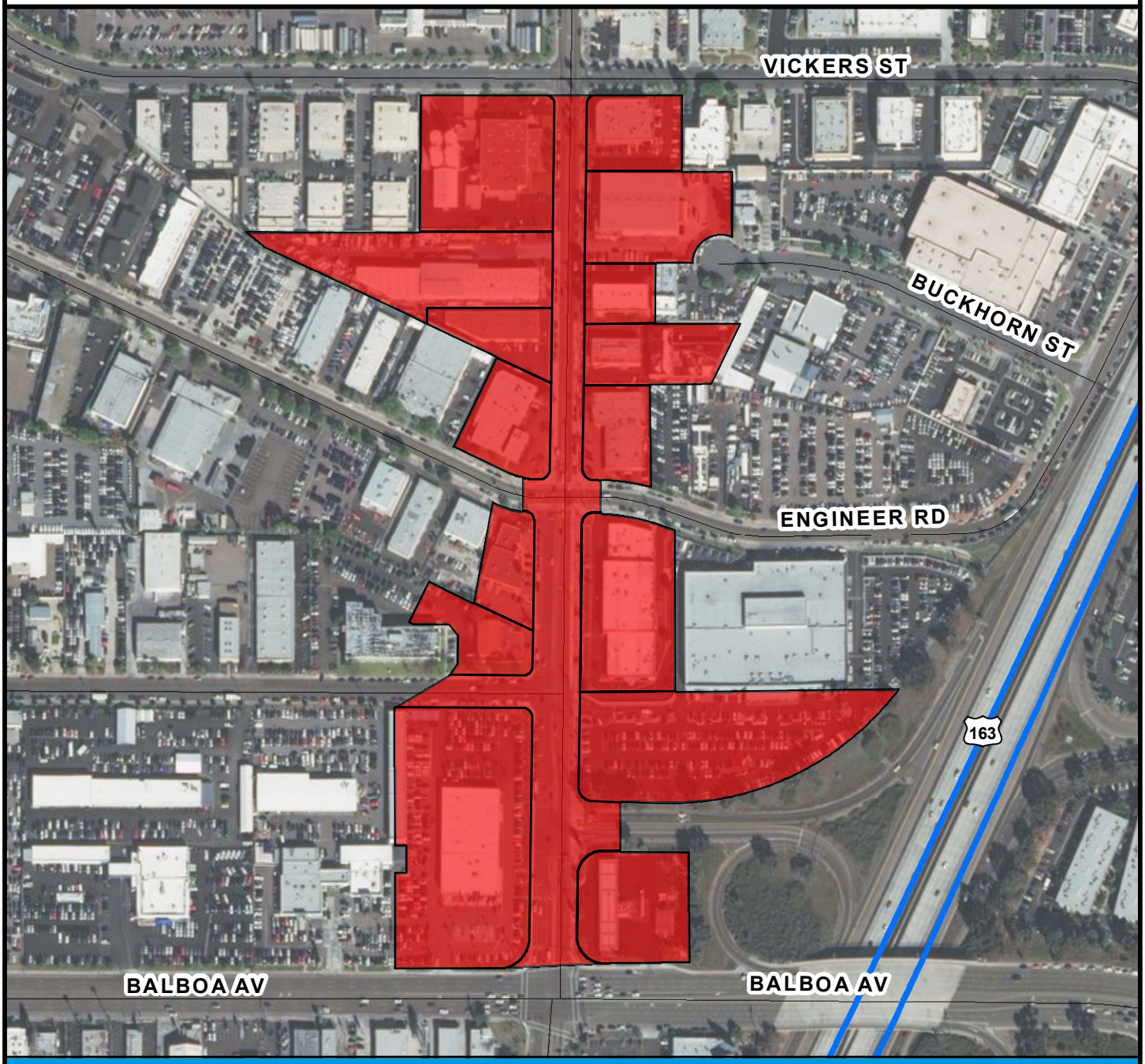

RULE20A PROJECT
UU37: Mercury Street

BOUNDARY LEGEND

Project Boundary

Parcel Boundaries

N

PROJECT DATA

TRENCH LENGTH:	2,479 FT
SERVICE DROPS:	14
POWER POLE REMOVAL:	23
TRANSFORMER COUNT:	2
ESTIMATED COST:	$ 1,568,346

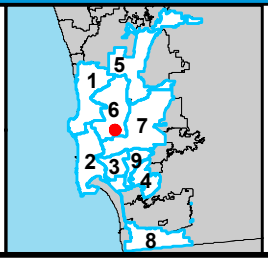

SanGIS
THIS MAP/DATA IS PROVIDED WITHOUT WARRANTY OF ANY KIND, EITHER EXPRESSED OR IMPLIED, INCLUDING BUT NOT LIMITED TO, THE IMPLIED WARRANTIES OF MERCHANTABILITY AND FITNESS FOR A PARTICULAR PURPOSE.

COUNCIL DISTRICT 6
NEIGHBORHOOD EXTENTS:
CLAIREMONT MESA WEST

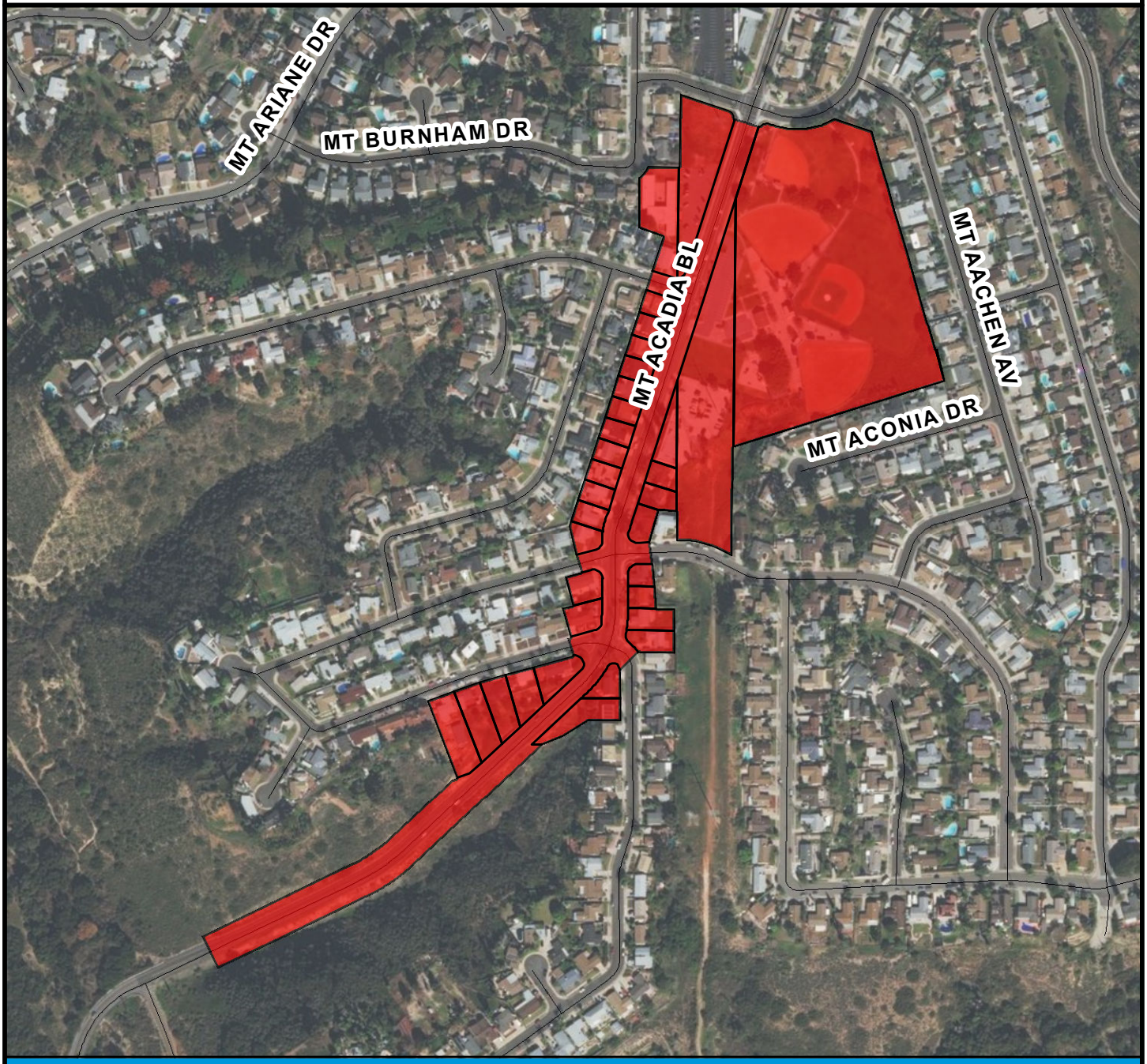

RULE20A PROJECT
UU620: Mount Acadia Boulevard

BOUNDARY LEGEND

- Project Boundary
- Parcel Boundaries

N

PROJECT DATA

TRENCH LENGTH:	5,913 FT
SERVICE DROPS:	32
POWER POLE REMOVAL:	21
TRANSFORMER COUNT:	3
ESTIMATED COST:	$ 3,258,500

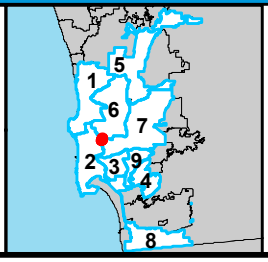

SanGIS
THIS MAP/DATA IS PROVIDED WITHOUT WARRANTY OF ANY KIND, EITHER EXPRESSED OR IMPLIED, INCLUDING BUT NOT LIMITED TO, THE IMPLIED WARRANTIES OF MERCHANTABILITY AND FITNESS FOR A PARTICULAR PURPOSE.

COUNCIL DISTRICT 6
NEIGHBORHOOD EXTENTS:
CLAIREMONT MESA WEST

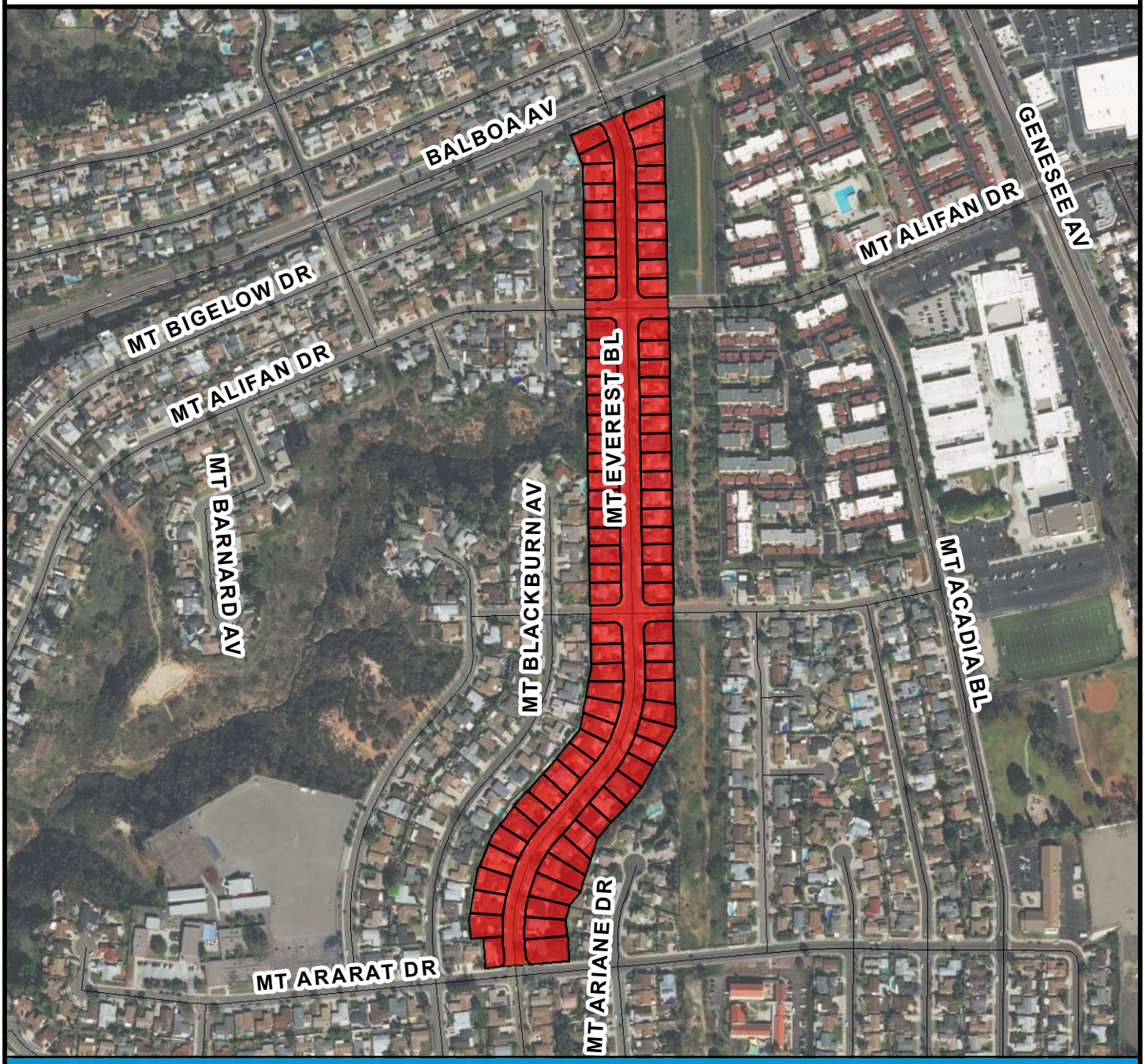

RULE20A PROJECT
UU20: Mt. Everest Boulevard

BOUNDARY LEGEND

- Project Boundary
- Parcel Boundaries

N

PROJECT DATA

TRENCH LENGTH:	3,370 FT
SERVICE DROPS:	85
POWER POLE REMOVAL:	27
TRANSFORMER COUNT:	5
ESTIMATED COST:	$ 2,815,562

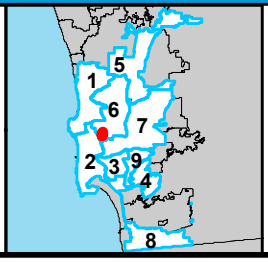

SanGIS
THIS MAP/DATA IS PROVIDED WITHOUT WARRANTY OF ANY KIND, EITHER EXPRESSED OR IMPLIED, INCLUDING BUT NOT LIMITED TO, THE IMPLIED WARRANTIES OF MERCHANTABILITY AND FITNESS FOR A PARTICULAR PURPOSE.

COUNCIL DISTRICT 6
NEIGHBORHOOD EXTENTS:
KEARNY MESA

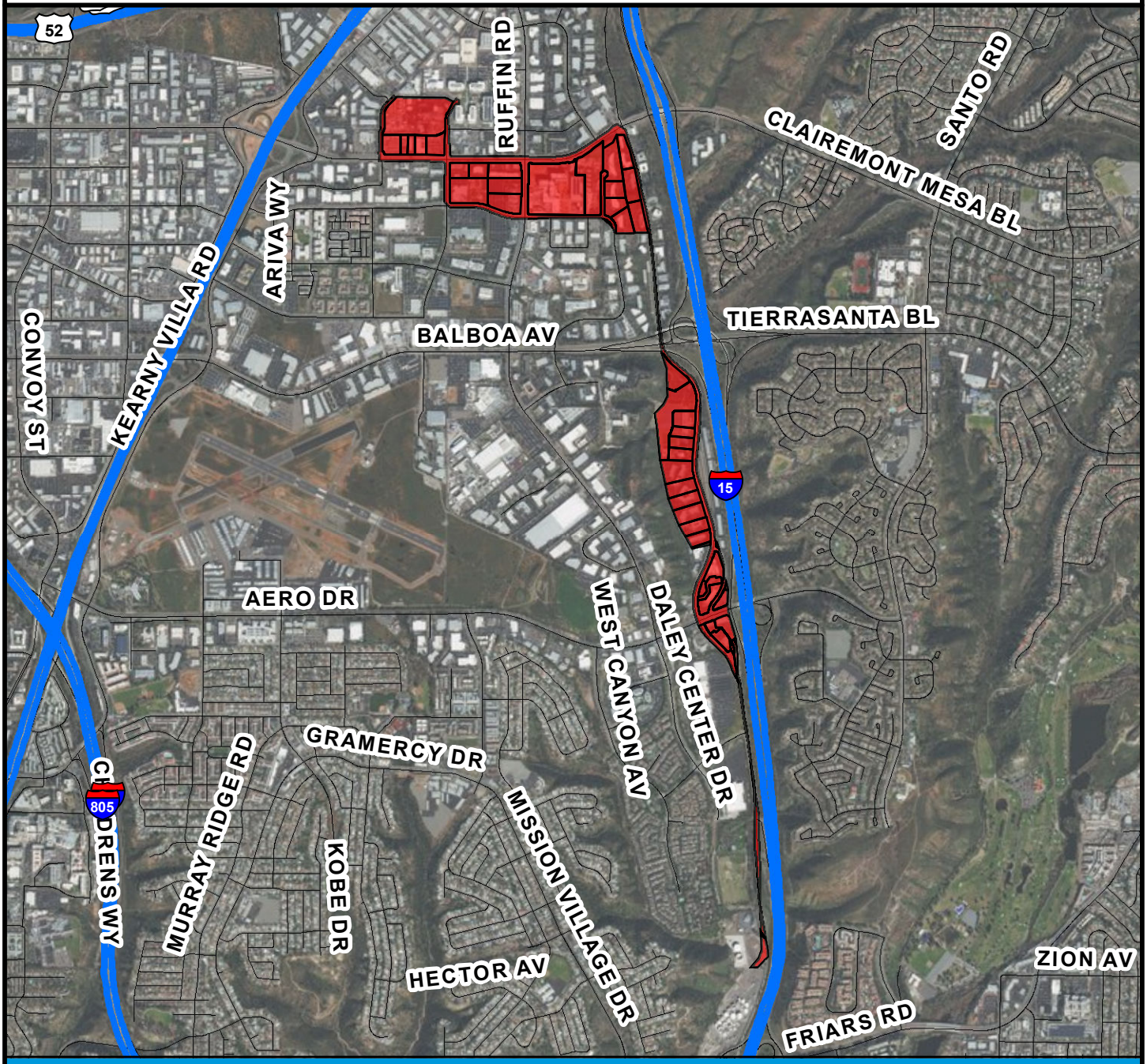

RULE20A PROJECT
UU189: Murphy Canyon (Distribution)

BOUNDARY LEGEND

- Project Boundary
- Parcel Boundaries

N

PROJECT DATA

TRENCH LENGTH:	22,899 FT
SERVICE DROPS:	0
POWER POLE REMOVAL:	11
TRANSFORMER COUNT:	11
ESTIMATED COST:	$ 10,642,257

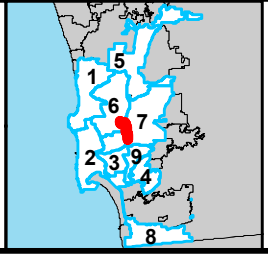

SanGIS
THIS MAP/DATA IS PROVIDED WITHOUT WARRANTY OF ANY KIND, EITHER EXPRESSED OR IMPLIED, INCLUDING BUT NOT LIMITED TO, THE IMPLIED WARRANTIES OF MERCHANTABILITY AND FITNESS FOR A PARTICULAR PURPOSE.

COUNCIL DISTRICT 7
NEIGHBORHOOD EXTENTS:
TIERRASANTA

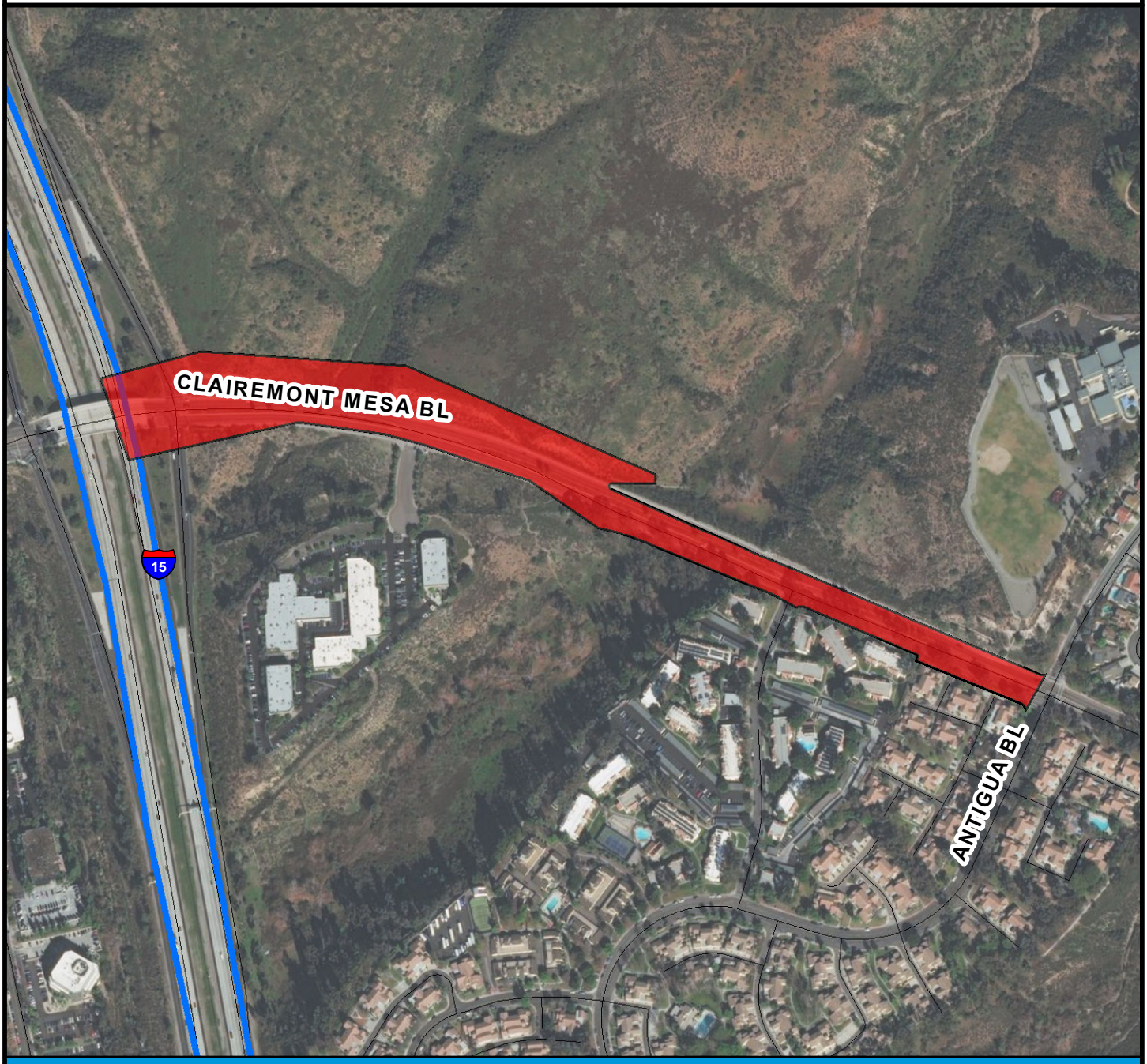

RULE20A PROJECT
UU32: Clairemont Mesa Boulevard

BOUNDARY LEGEND

Project Boundary

Parcel Boundaries

N

PROJECT DATA

TRENCH LENGTH:	2,365 FT
SERVICE DROPS:	0
POWER POLE REMOVAL:	10
TRANSFORMER COUNT:	1
ESTIMATED COST:	$ 1,313,329

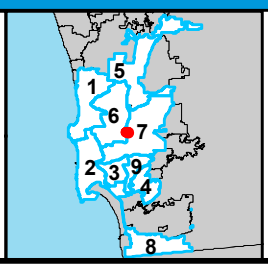

SanGIS

THIS MAP/DATA IS PROVIDED WITHOUT WARRANTY OF ANY KIND, EITHER EXPRESSED OR IMPLIED, INCLUDING BUT NOT LIMITED TO, THE IMPLIED WARRANTIES OF MERCHANTABILITY AND FITNESS FOR A PARTICULAR PURPOSE.

COUNCIL DISTRICT 7
NEIGHBORHOOD EXTENTS:
SERRA MESA

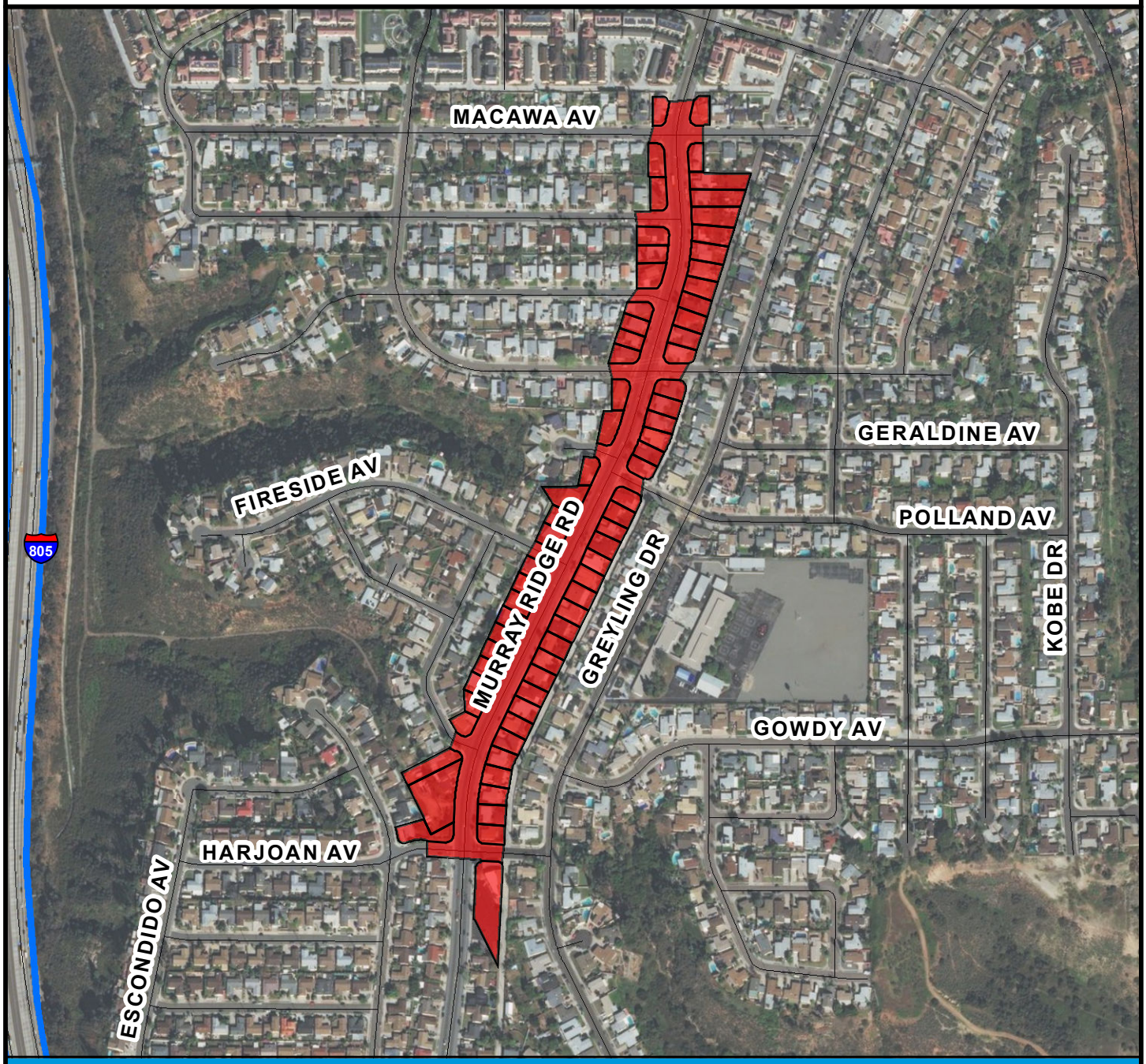

RULE20A PROJECT
UU337: Murray Road

BOUNDARY LEGEND

- Project Boundary
- Parcel Boundaries

N

PROJECT DATA

TRENCH LENGTH:	4,898 FT
SERVICE DROPS:	70
POWER POLE REMOVAL:	35
TRANSFORMER COUNT:	7
ESTIMATED COST:	$ 3,451,636

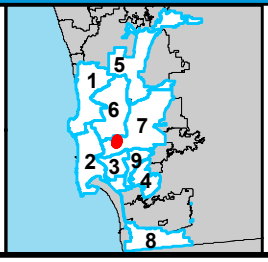

SanGIS
THIS MAP/DATA IS PROVIDED WITHOUT WARRANTY OF ANY KIND, EITHER EXPRESSED OR IMPLIED, INCLUDING BUT NOT LIMITED TO, THE IMPLIED WARRANTIES OF MERCHANTABILITY AND FITNESS FOR A PARTICULAR PURPOSE.

COUNCIL DISTRICT 7
NEIGHBORHOOD EXTENTS:
MISSION VALLEY EAST / GRANTVILLE



RULE20A PROJECT
UU585: San Diego Mission Road

BOUNDARY LEGEND

Project Boundary

Parcel Boundaries

N

PROJECT DATA

TRENCH LENGTH:	1,953 FT
SERVICE DROPS:	1
POWER POLE REMOVAL:	11
TRANSFORMER COUNT:	1
ESTIMATED COST:	$ 1,130,994

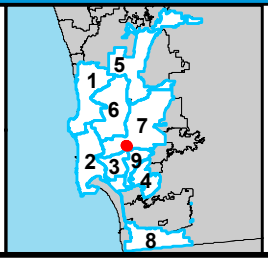

SanGIS
THIS MAP/DATA IS PROVIDED WITHOUT WARRANTY OF ANY KIND, EITHER EXPRESSED OR IMPLIED, INCLUDING BUT NOT LIMITED TO, THE IMPLIED WARRANTIES OF MERCHANTABILITY AND FITNESS FOR A PARTICULAR PURPOSE.

COUNCIL DISTRICT 8
NEIGHBORHOOD EXTENTS:
OTAY MESA WEST

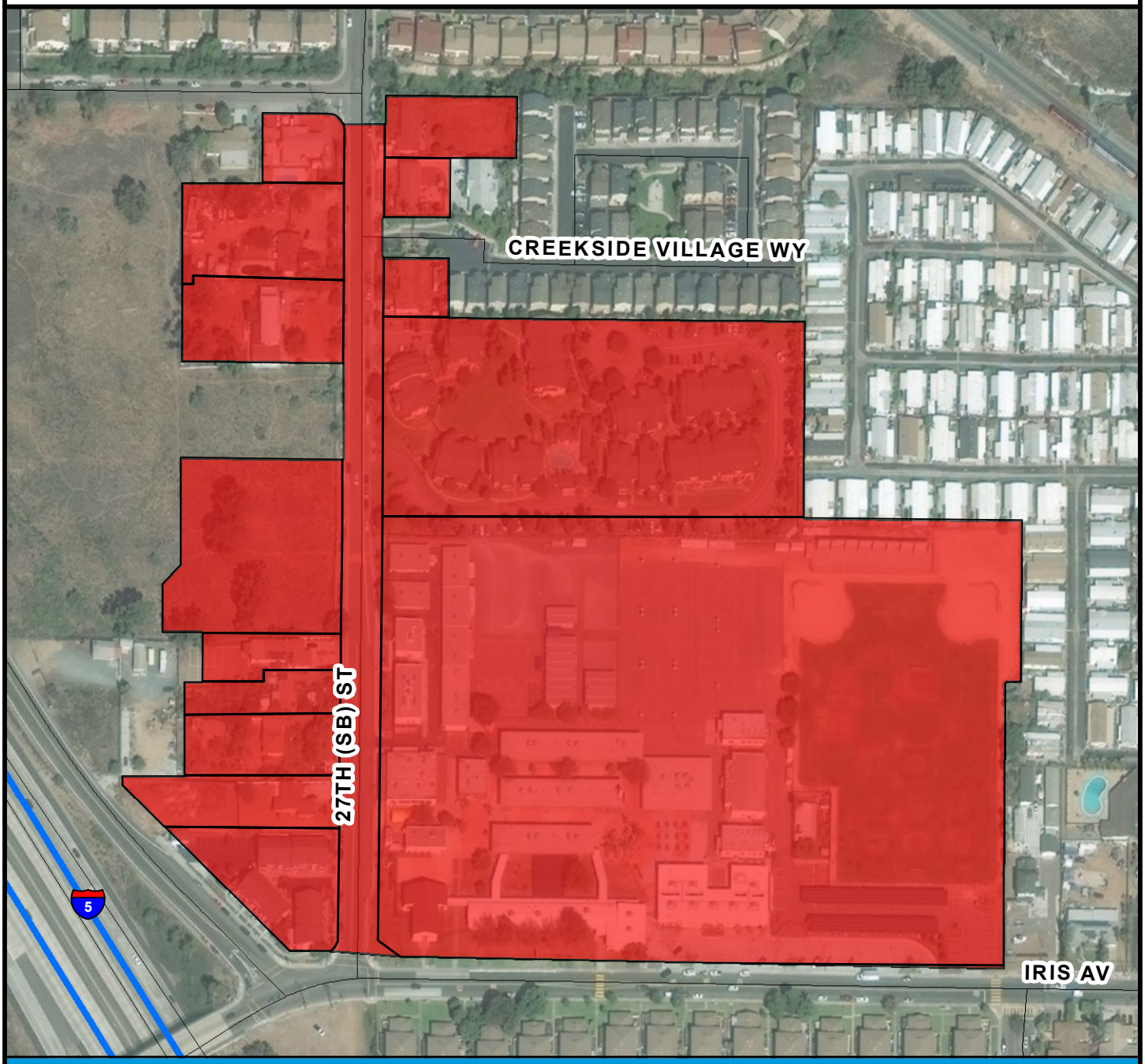

RULE20A PROJECT
UU366: 27th (SB) Street

BOUNDARY LEGEND

- Project Boundary
- Parcel Boundaries

N

PROJECT DATA

TRENCH LENGTH:	2,367 FT
SERVICE DROPS:	14
POWER POLE REMOVAL:	22
TRANSFORMER COUNT:	4
ESTIMATED COST:	$ 1,560,472

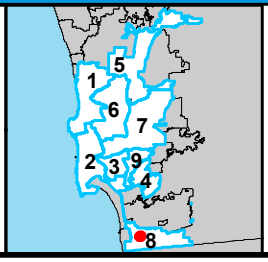

SanGIS
THIS MAP/DATA IS PROVIDED WITHOUT WARRANTY OF ANY KIND, EITHER EXPRESSED OR IMPLIED, INCLUDING BUT NOT LIMITED TO, THE IMPLIED WARRANTIES OF MERCHANTABILITY AND FITNESS FOR A PARTICULAR PURPOSE.

COUNCIL DISTRICT 8
NEIGHBORHOOD EXTENTS:
GRANT HILL / LOGAN HEIGHTS

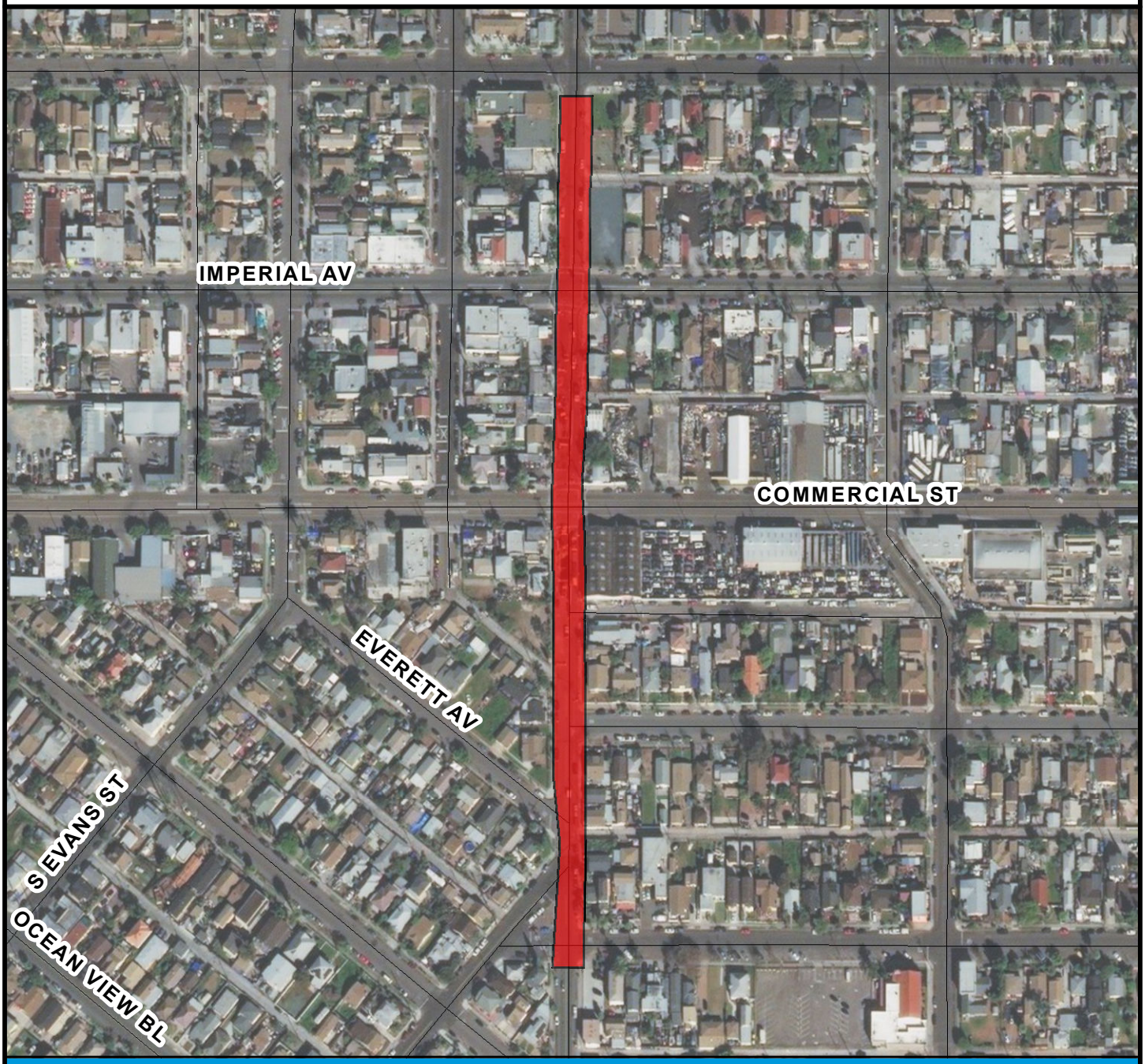

RULE20A PROJECT
UU185: 28th Street (Transmission)

BOUNDARY LEGEND

- Project Boundary
- Parcel Boundaries

N

PROJECT DATA

TRENCH LENGTH:	1,956 FT
SERVICE DROPS:	0
POWER POLE REMOVAL:	11
TRANSFORMER COUNT:	2
ESTIMATED COST:	$ 1,146,512

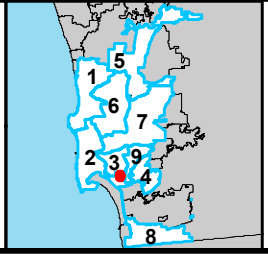

SanGIS
THIS MAP/DATA IS PROVIDED WITHOUT WARRANTY OF ANY KIND, EITHER EXPRESSED OR IMPLIED, INCLUDING BUT NOT LIMITED TO, THE IMPLIED WARRANTIES OF MERCHANTABILITY AND FITNESS FOR A PARTICULAR PURPOSE.

COUNCIL DISTRICT 8
NEIGHBORHOOD EXTENTS:
STOCKTON

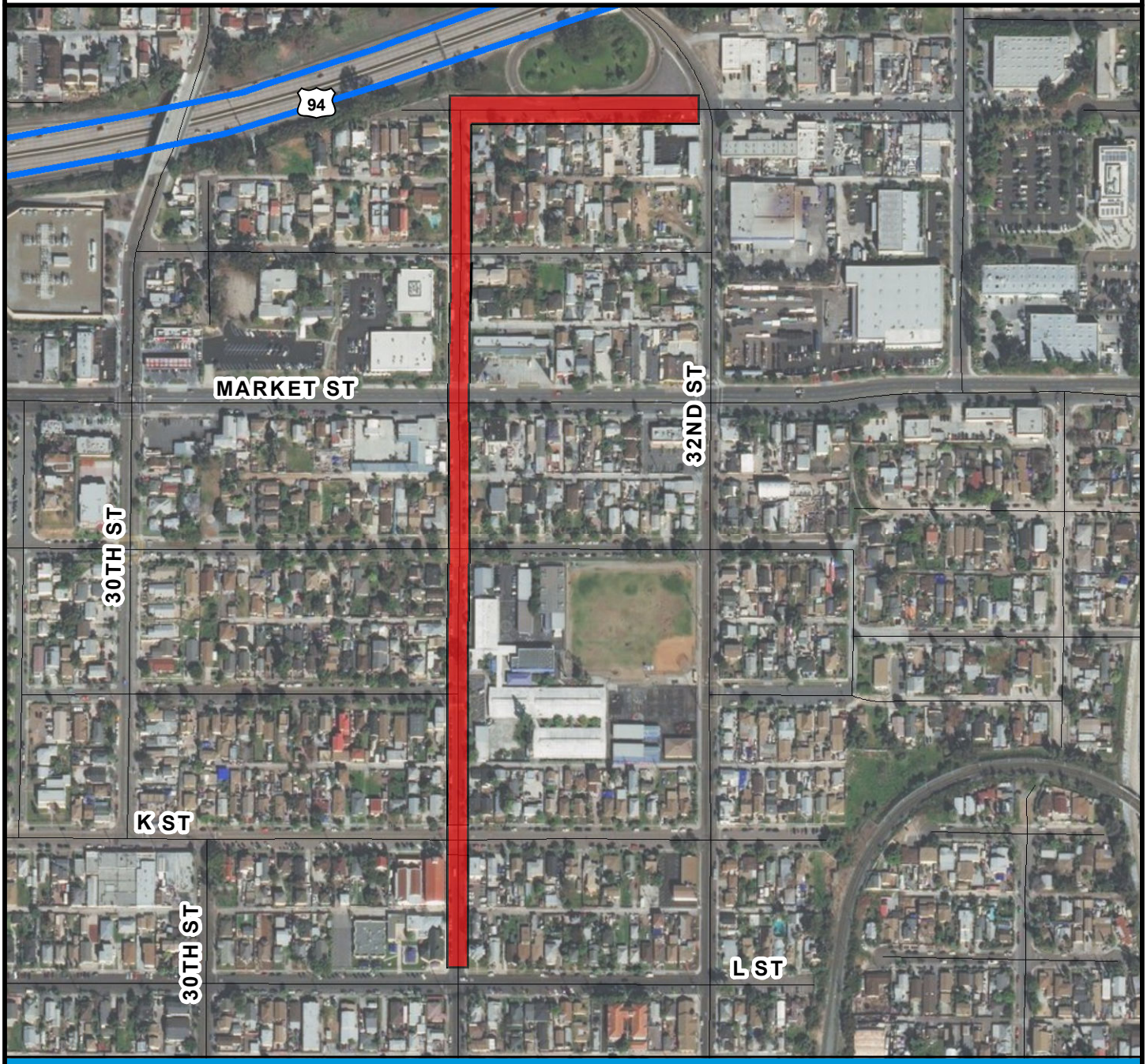

RULE20A PROJECT
UU14: 31st Street (Transmission)

BOUNDARY LEGEND

Project Boundary

Parcel Boundaries

N

PROJECT DATA

TRENCH LENGTH:	3,272 FT
SERVICE DROPS:	0
POWER POLE REMOVAL:	5
TRANSFORMER COUNT:	3
ESTIMATED COST:	$ 1,731,535

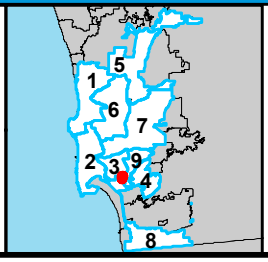

SanGIS
THIS MAP/DATA IS PROVIDED WITHOUT WARRANTY OF ANY KIND, EITHER EXPRESSED OR IMPLIED, INCLUDING BUT NOT LIMITED TO, THE IMPLIED WARRANTIES OF MERCHANTABILITY AND FITNESS FOR A PARTICULAR PURPOSE.

COUNCIL DISTRICT 8
NEIGHBORHOOD EXTENTS:
STOCKTON

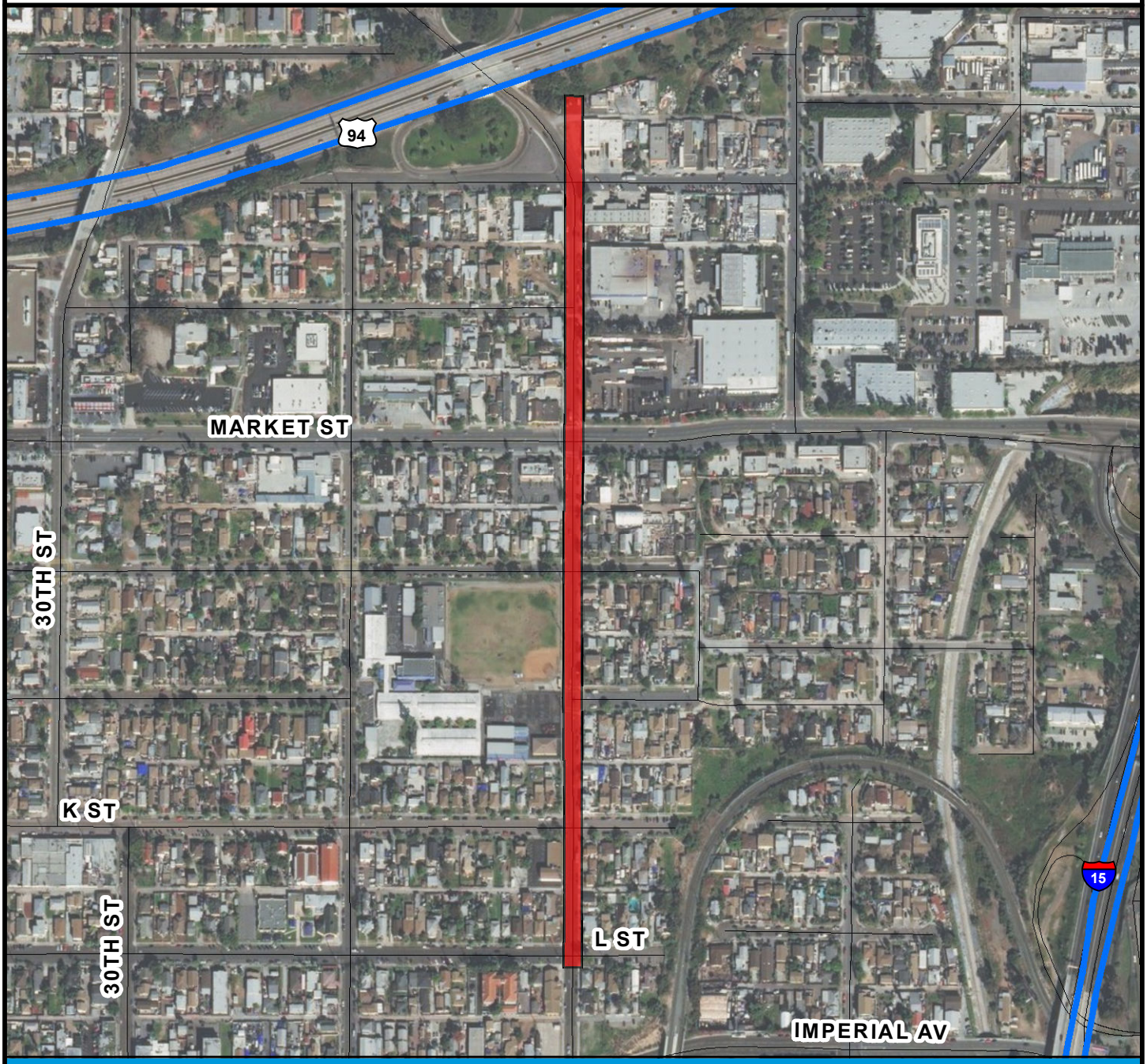

RULE20A PROJECT
UU463: 32nd Street (Transmission)

BOUNDARY LEGEND

Project Boundary

Parcel Boundaries

N

PROJECT DATA

TRENCH LENGTH:	3,118 FT
SERVICE DROPS:	0
POWER POLE REMOVAL:	2
TRANSFORMER COUNT:	4
ESTIMATED COST:	$ 1,686,278

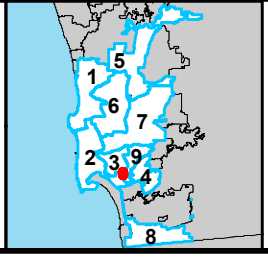

SanGIS
THIS MAP/DATA IS PROVIDED WITHOUT WARRANTY OF ANY KIND, EITHER EXPRESSED OR IMPLIED, INCLUDING BUT NOT LIMITED TO, THE IMPLIED WARRANTIES OF MERCHANTABILITY AND FITNESS FOR A PARTICULAR PURPOSE.

COUNCIL DISTRICT 8
NEIGHBORHOOD EXTENTS:
LOGAN HEIGHTS / SOUTHCREST

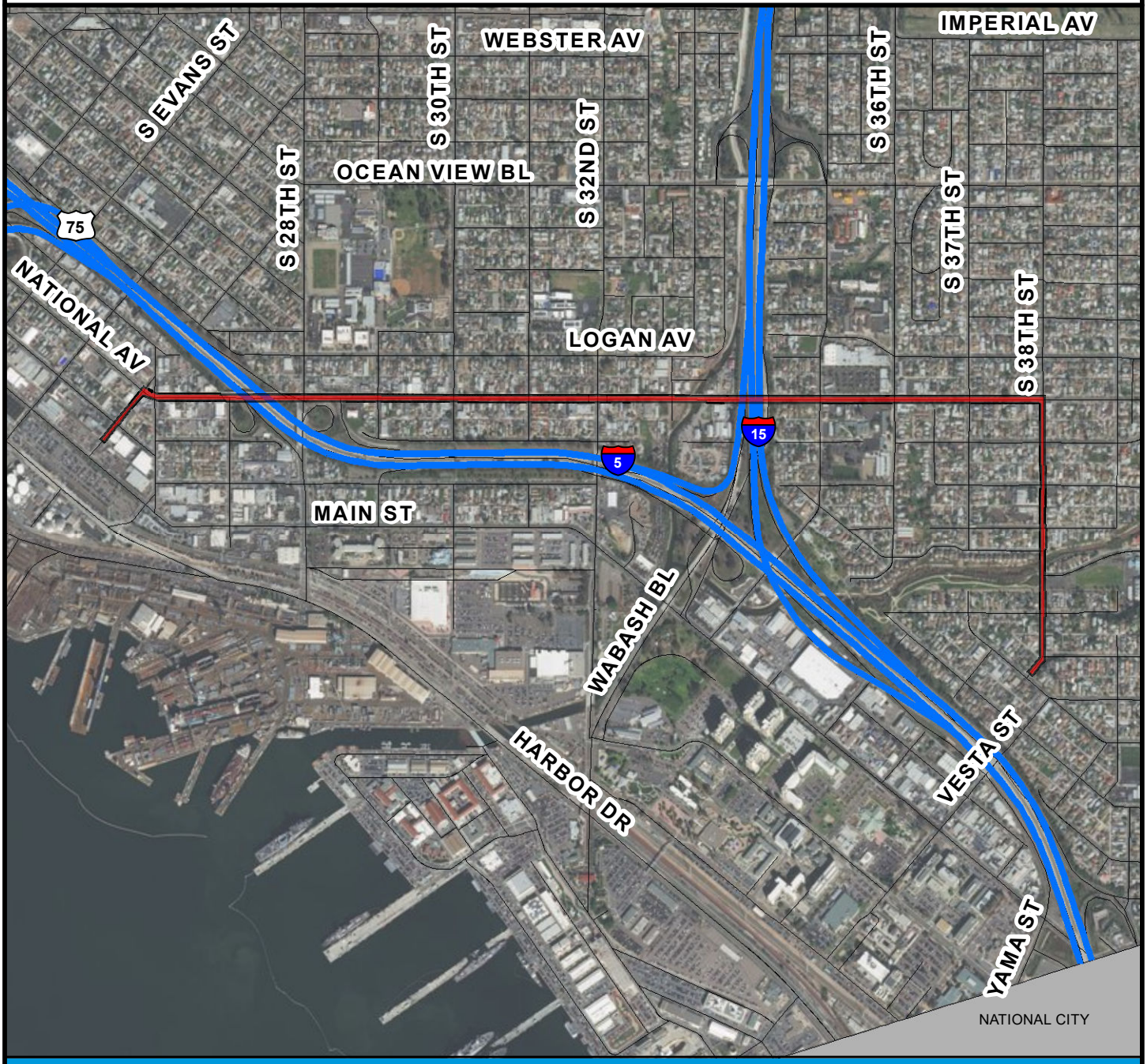

RULE20A PROJECT
UU464: 38th Street (Transmission)

BOUNDARY LEGEND

- Project Boundary
- Parcel Boundaries

N

PROJECT DATA

TRENCH LENGTH:	20,860 FT
SERVICE DROPS:	1
POWER POLE REMOVAL:	77
TRANSFORMER COUNT:	21
ESTIMATED COST:	$ 10,197,490

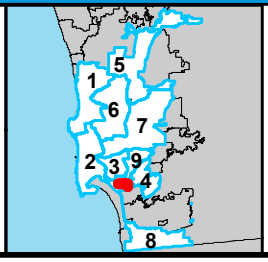

SanGIS
THIS MAP/DATA IS PROVIDED WITHOUT WARRANTY OF ANY KIND, EITHER EXPRESSED OR IMPLIED, INCLUDING BUT NOT LIMITED TO, THE IMPLIED WARRANTIES OF MERCHANTABILITY AND FITNESS FOR A PARTICULAR PURPOSE.

COUNCIL DISTRICT 8
NEIGHBORHOOD EXTENTS:
OTAY MESA WEST



RULE20A PROJECT
UU225: Beyer Way (Distribution)

BOUNDARY LEGEND

N

Project Boundary

Parcel Boundaries

PROJECT DATA

TRENCH LENGTH:		1,581 FT
SERVICE DROPS:		1
POWER POLE REMOVAL:		0
TRANSFORMER COUNT:		1
ESTIMATED COST:	$	925,153

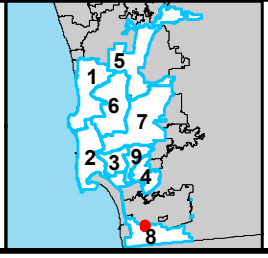

SanGIS
THIS MAP/DATA IS PROVIDED WITHOUT WARRANTY OF ANY KIND, EITHER EXPRESSED OR IMPLIED, INCLUDING BUT NOT LIMITED TO, THE IMPLIED WARRANTIES OF MERCHANTABILITY AND FITNESS FOR A PARTICULAR PURPOSE.

COUNCIL DISTRICT 8
NEIGHBORHOOD EXTENTS:
OTAY MESA

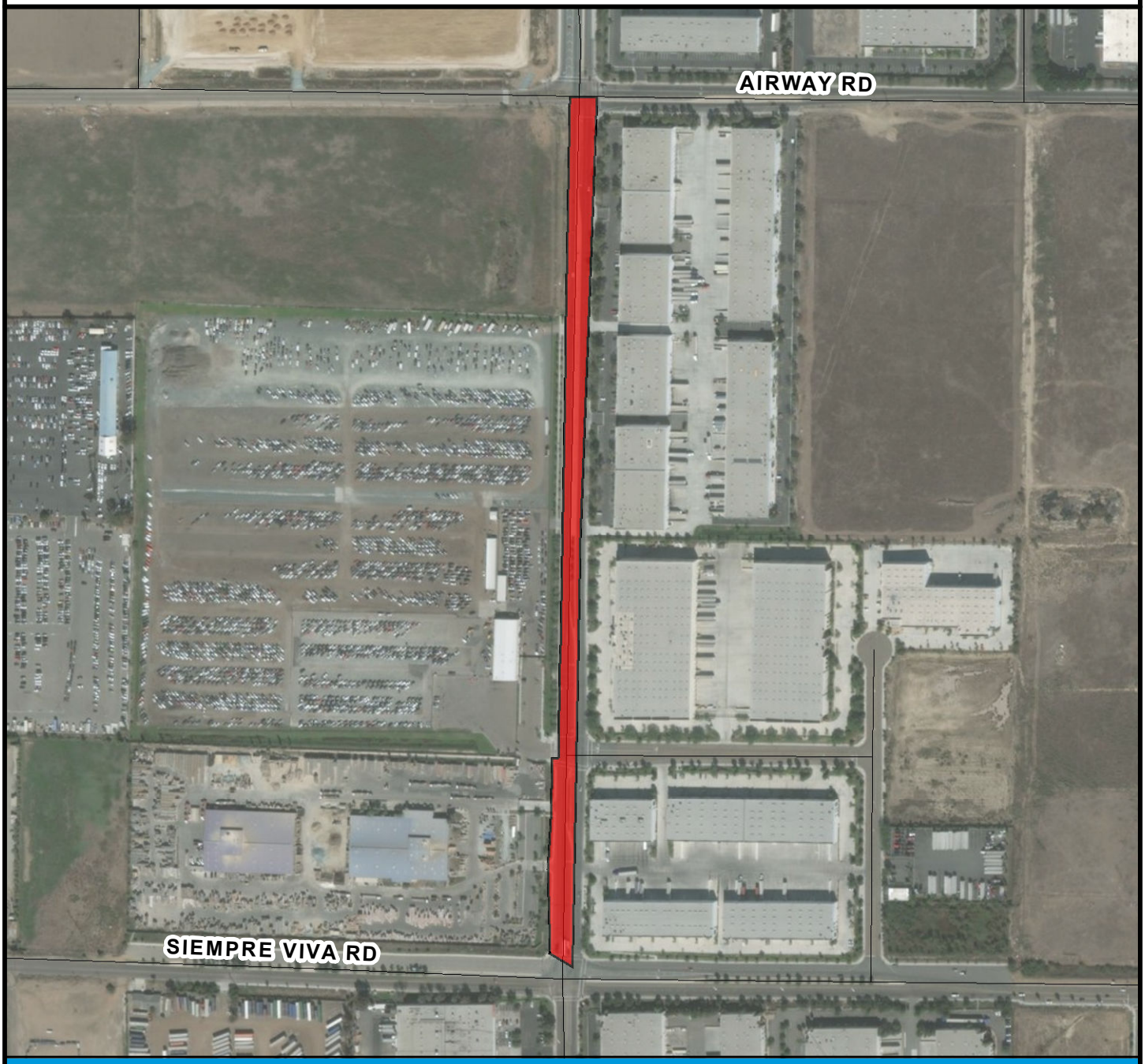

RULE20A PROJECT
UU164: Britannia Boulevard

BOUNDARY LEGEND

- Project Boundary
- Parcel Boundaries

N

PROJECT DATA

TRENCH LENGTH:		0 FT
SERVICE DROPS:		0
POWER POLE REMOVAL:		0
TRANSFORMER COUNT:		0
ESTIMATED COST:	$	195,780

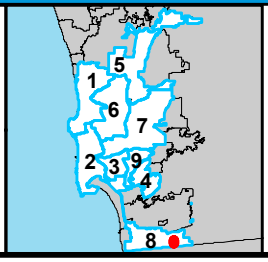

SanGIS
THIS MAP/DATA IS PROVIDED WITHOUT WARRANTY OF ANY KIND, EITHER EXPRESSED OR IMPLIED, INCLUDING BUT NOT LIMITED TO, THE IMPLIED WARRANTIES OF MERCHANTABILITY AND FITNESS FOR A PARTICULAR PURPOSE.

COUNCIL DISTRICT 8
NEIGHBORHOOD EXTENTS:
OTAY MESA



RULE20A PROJECT
UU33: Cactus Road

BOUNDARY LEGEND

- Project Boundary
- Parcel Boundaries

N

PROJECT DATA

TRENCH LENGTH:	4,303 FT
SERVICE DROPS:	0
POWER POLE REMOVAL:	23
TRANSFORMER COUNT:	4
ESTIMATED COST:	$ 2,245,980

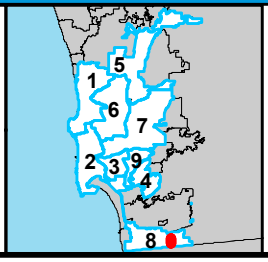

SanGIS
THIS MAP/DATA IS PROVIDED WITHOUT WARRANTY OF ANY KIND, EITHER EXPRESSED OR IMPLIED, INCLUDING BUT NOT LIMITED TO, THE IMPLIED WARRANTIES OF MERCHANTABILITY AND FITNESS FOR A PARTICULAR PURPOSE.

COUNCIL DISTRICT 8
NEIGHBORHOOD EXTENTS:
NESTOR / OTAY MESA WEST

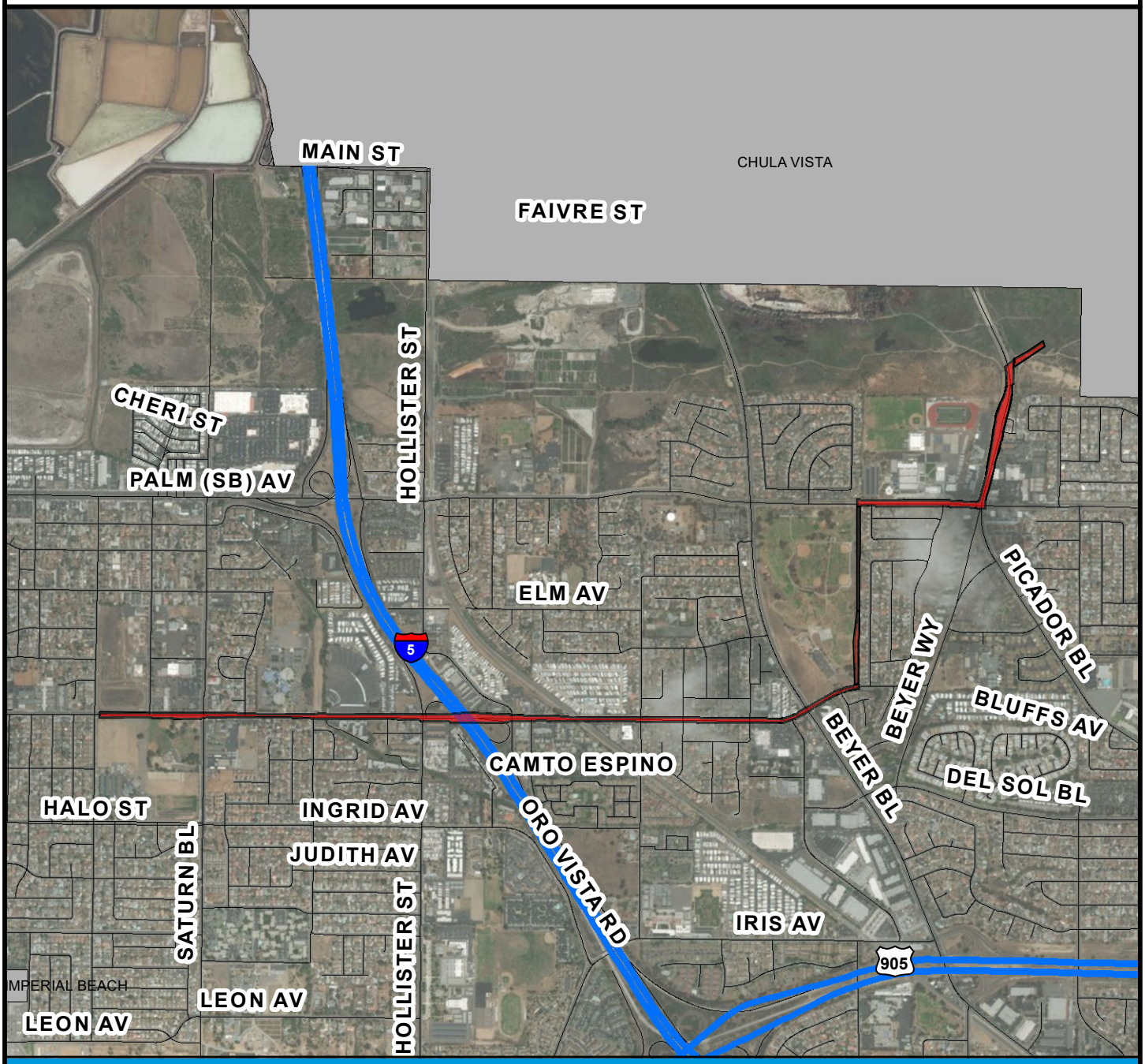

RULE20A PROJECT
UU165: Coronado Avenue (Transmission)

BOUNDARY LEGEND

- Project Boundary
- Parcel Boundaries

N

PROJECT DATA

TRENCH LENGTH:	13,282 FT
SERVICE DROPS:	0
POWER POLE REMOVAL:	14
TRANSFORMER COUNT:	5
ESTIMATED COST:	$ 6,197,697

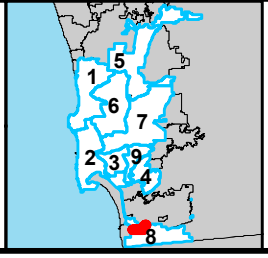

SanGIS
THIS MAP/DATA IS PROVIDED WITHOUT WARRANTY OF ANY KIND, EITHER EXPRESSED OR IMPLIED, INCLUDING BUT NOT LIMITED TO, THE IMPLIED WARRANTIES OF MERCHANTABILITY AND FITNESS FOR A PARTICULAR PURPOSE.

COUNCIL DISTRICT 8
NEIGHBORHOOD EXTENTS:
OTAY MESA

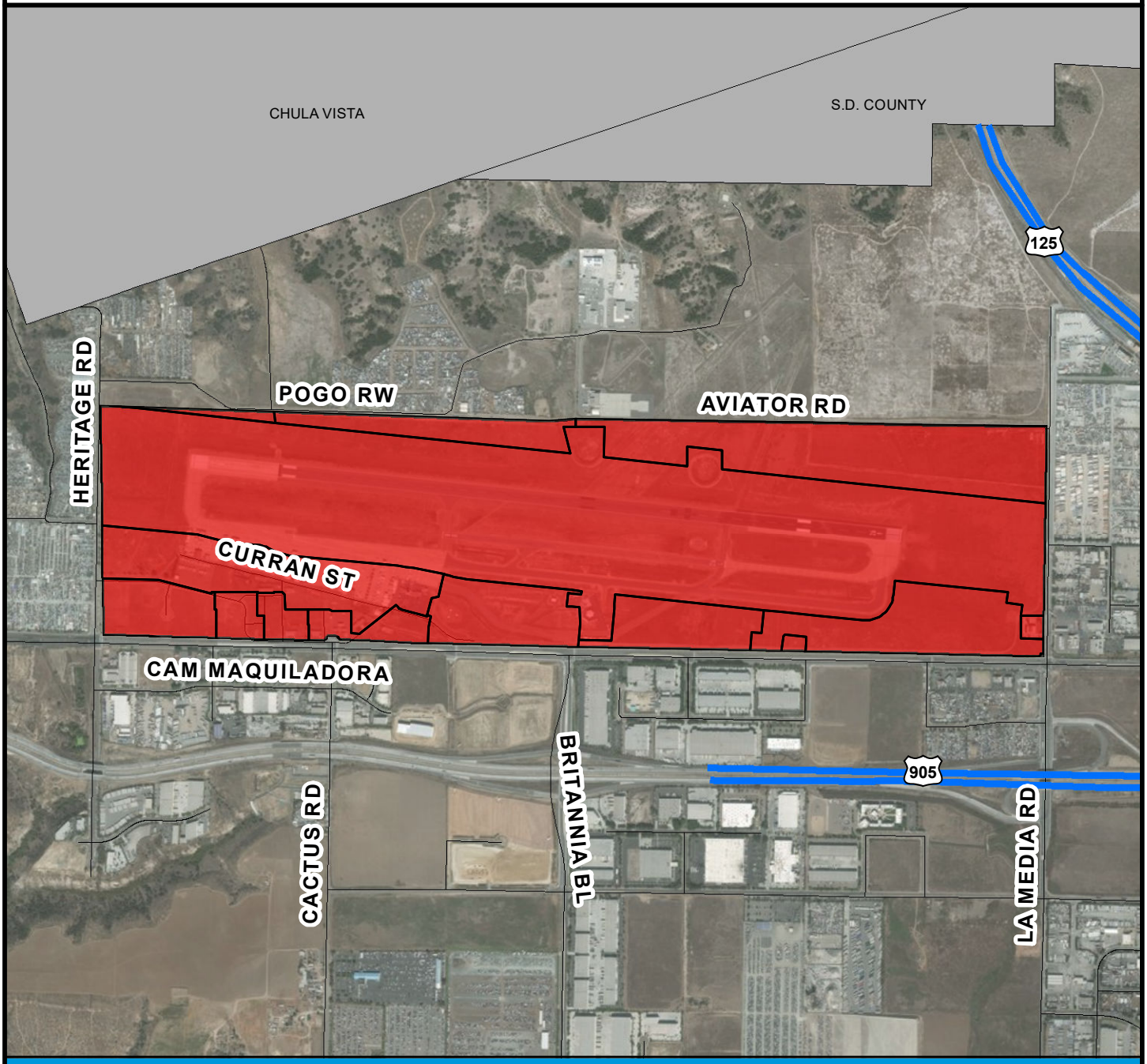

RULE20A PROJECT
UU436: Curran Street

BOUNDARY LEGEND

- Project Boundary
- Parcel Boundaries

N

PROJECT DATA

TRENCH LENGTH:	8,030 FT
SERVICE DROPS:	5
POWER POLE REMOVAL:	66
TRANSFORMER COUNT:	18
ESTIMATED COST:	$ 4,529,993

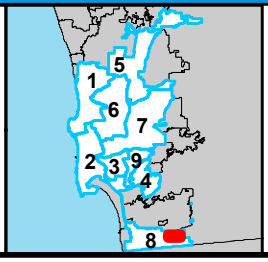

SanGIS
THIS MAP/DATA IS PROVIDED WITHOUT WARRANTY OF ANY KIND, EITHER EXPRESSED OR IMPLIED, INCLUDING BUT NOT LIMITED TO, THE IMPLIED WARRANTIES OF MERCHANTABILITY AND FITNESS FOR A PARTICULAR PURPOSE.

COUNCIL DISTRICT 8
NEIGHBORHOOD EXTENTS:
SHELLTOWN

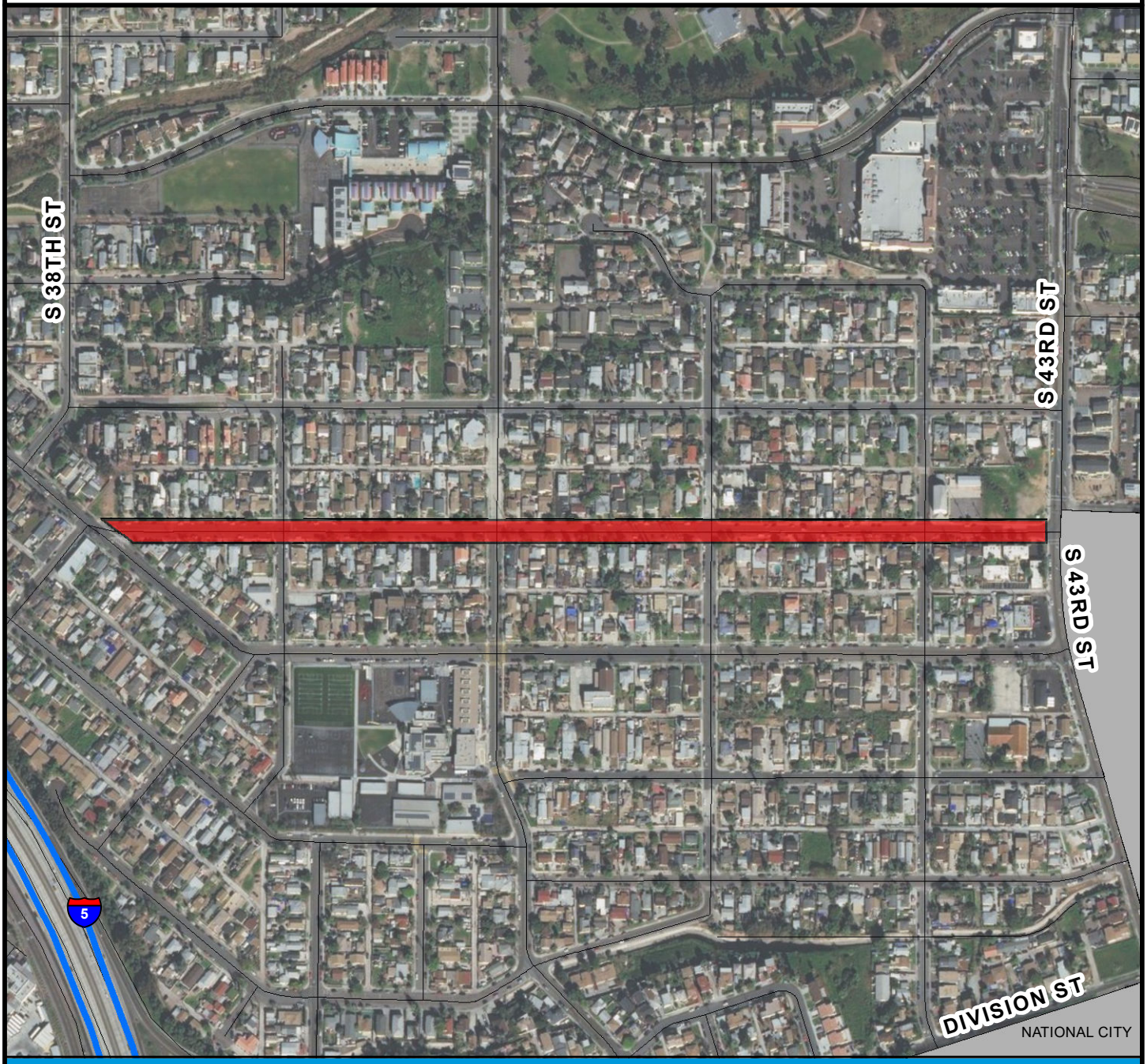

RULE20A PROJECT
UU372: Delta Street (Transmission)

BOUNDARY LEGEND

Project Boundary

Parcel Boundaries

N

PROJECT DATA

TRENCH LENGTH:	3,030 FT
SERVICE DROPS:	0
POWER POLE REMOVAL:	9
TRANSFORMER COUNT:	3
ESTIMATED COST:	$ 1,628,603

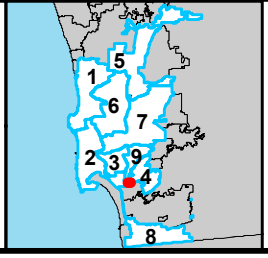

SanGIS
THIS MAP/DATA IS PROVIDED WITHOUT WARRANTY OF ANY KIND, EITHER EXPRESSED OR IMPLIED, INCLUDING BUT NOT LIMITED TO, THE IMPLIED WARRANTIES OF MERCHANTABILITY AND FITNESS FOR A PARTICULAR PURPOSE.

COUNCIL DISTRICT 8
NEIGHBORHOOD EXTENTS:
SHELLTOWN



RULE20A PROJECT
UU574: Division Street

BOUNDARY LEGEND

Project Boundary

Parcel Boundaries

N

PROJECT DATA

TRENCH LENGTH:	1,819 FT
SERVICE DROPS:	29
POWER POLE REMOVAL:	17
TRANSFORMER COUNT:	3
ESTIMATED COST:	$ 1,457,376

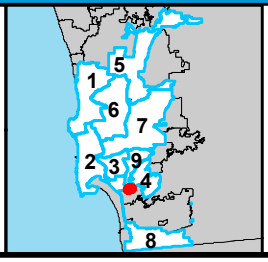

SanGIS

THIS MAP/DATA IS PROVIDED WITHOUT WARRANTY OF ANY KIND, EITHER EXPRESSED OR IMPLIED, INCLUDING BUT NOT LIMITED TO, THE IMPLIED WARRANTIES OF MERCHANTABILITY AND FITNESS FOR A PARTICULAR PURPOSE.

COUNCIL DISTRICT 8
NEIGHBORHOOD EXTENTS:
GRANT HILL

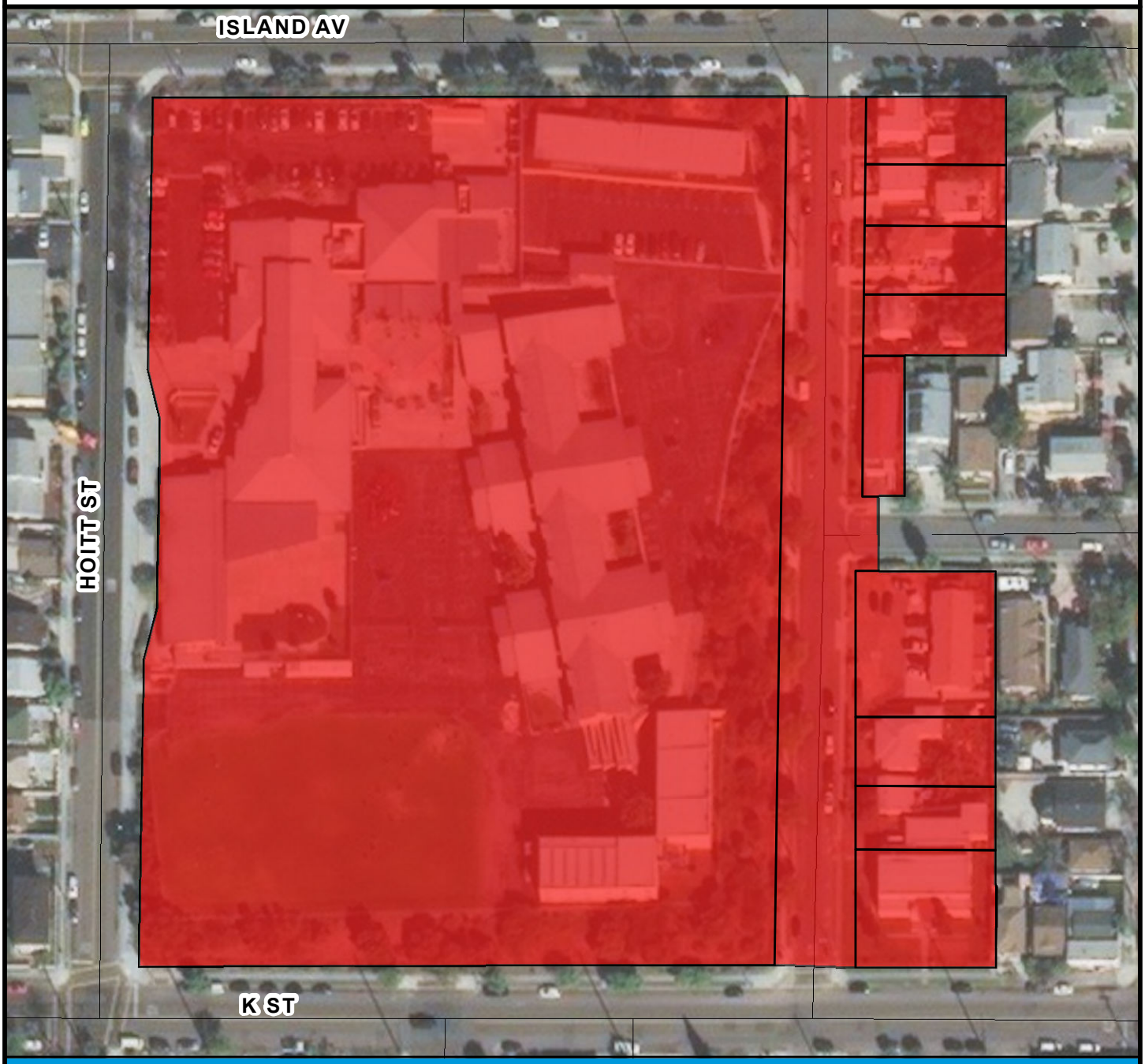

RULE20A PROJECT
UU38: Dodson Street

BOUNDARY LEGEND

Project Boundary

Parcel Boundaries

N

PROJECT DATA

TRENCH LENGTH:		751 FT
SERVICE DROPS:		10
POWER POLE REMOVAL:		7
TRANSFORMER COUNT:		1
ESTIMATED COST:	$	677,192

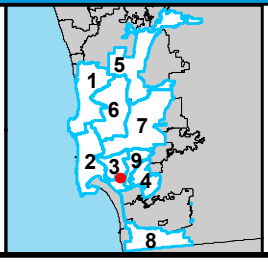

SanGIS
THIS MAP/DATA IS PROVIDED WITHOUT WARRANTY OF ANY KIND, EITHER EXPRESSED OR IMPLIED, INCLUDING BUT NOT LIMITED TO, THE IMPLIED WARRANTIES OF MERCHANTABILITY AND FITNESS FOR A PARTICULAR PURPOSE.

COUNCIL DISTRICT 8
NEIGHBORHOOD EXTENTS:
OTAY MESA

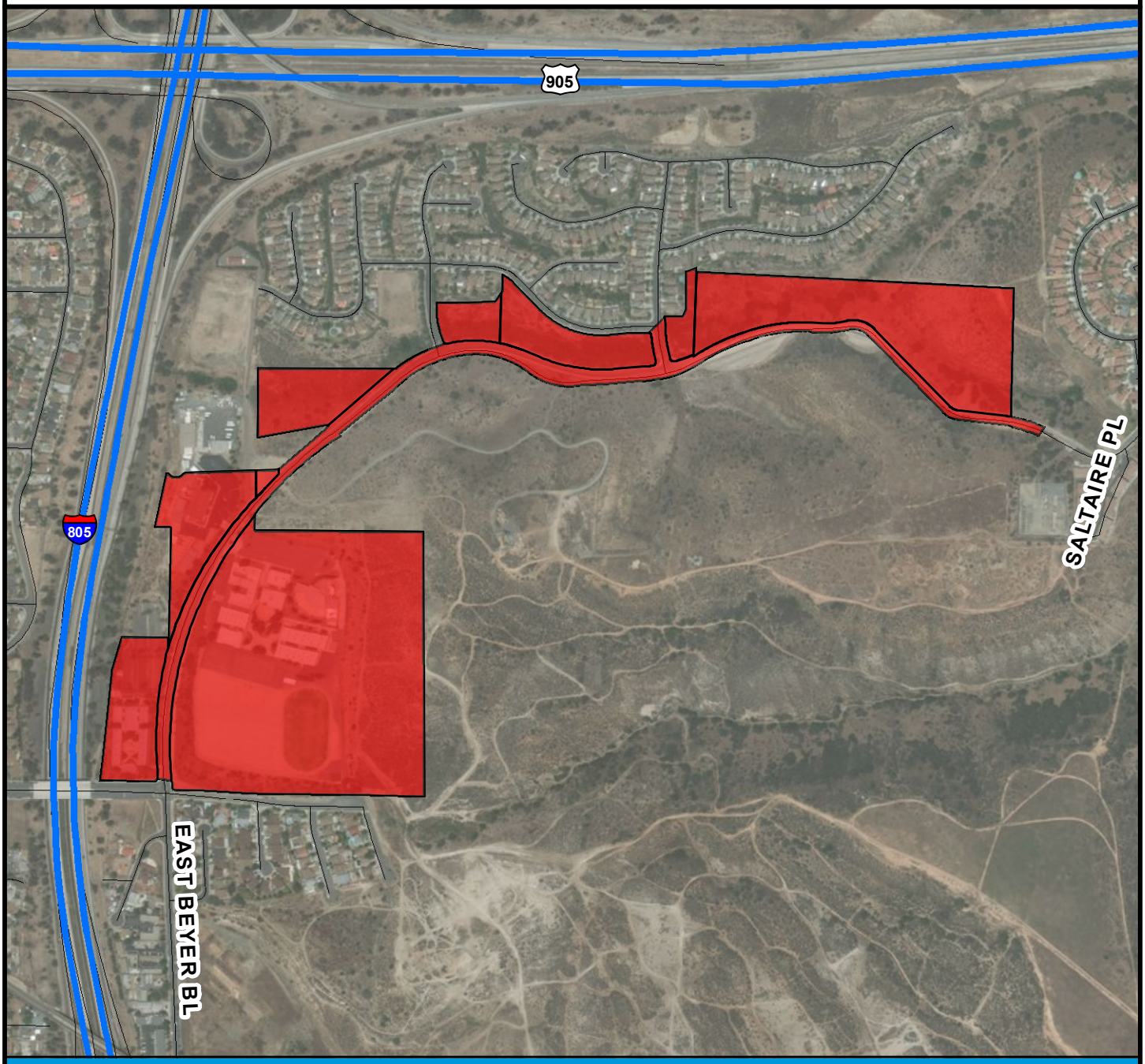

RULE20A PROJECT
UU194: East Beyer Boulevard

BOUNDARY LEGEND

Project Boundary

Parcel Boundaries

N

PROJECT DATA

TRENCH LENGTH:	6,300 FT
SERVICE DROPS:	3
POWER POLE REMOVAL:	24
TRANSFORMER COUNT:	2
ESTIMATED COST:	$ 3,107,977

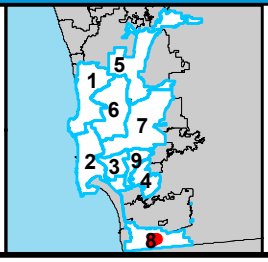

SanGIS

THIS MAP/DATA IS PROVIDED WITHOUT WARRANTY OF ANY KIND, EITHER EXPRESSED OR IMPLIED, INCLUDING BUT NOT LIMITED TO, THE IMPLIED WARRANTIES OF MERCHANTABILITY AND FITNESS FOR A PARTICULAR PURPOSE.

COUNCIL DISTRICT 8
NEIGHBORHOOD EXTENTS:
SAN YSIDRO

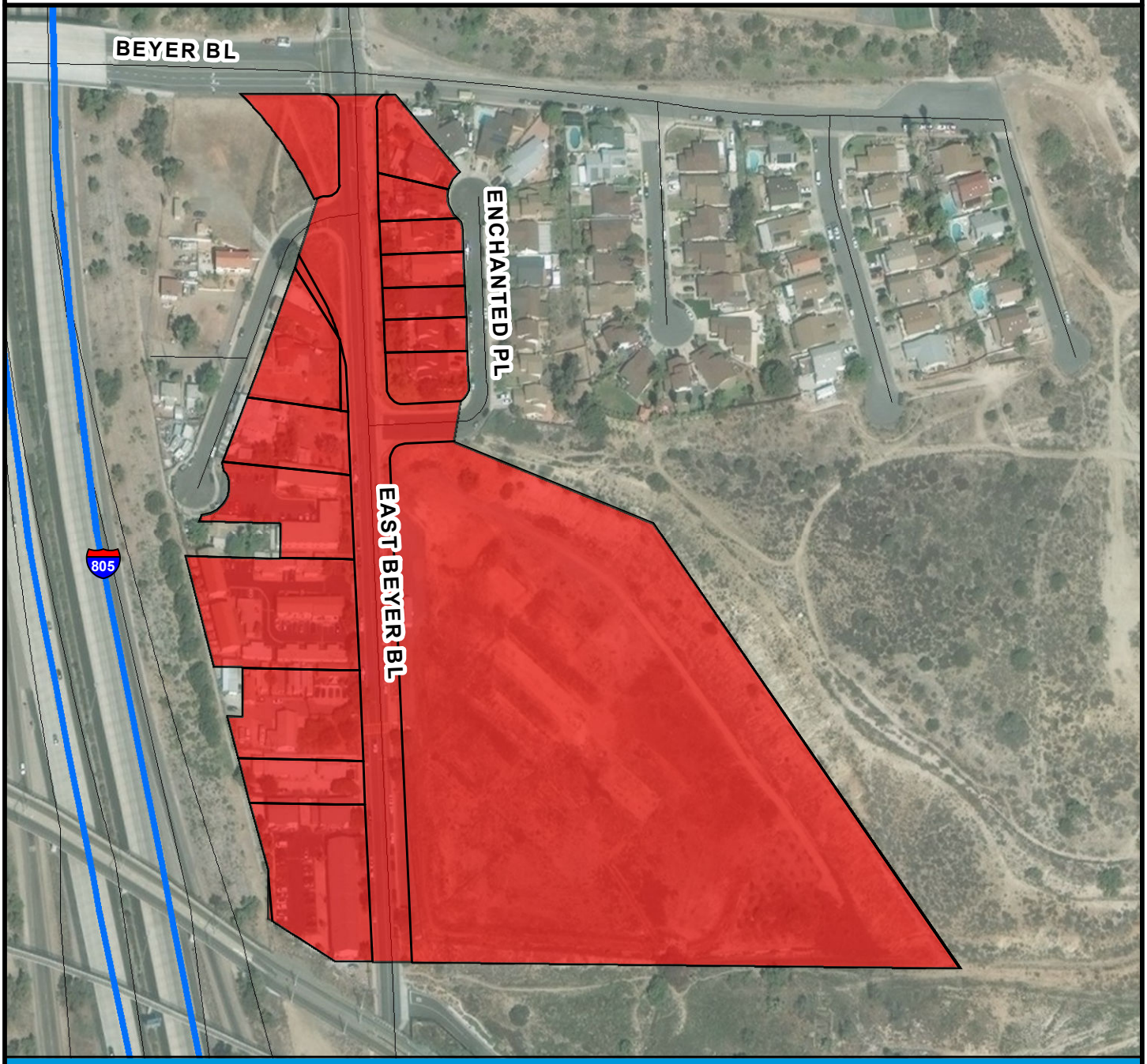

RULE20A PROJECT
UU196: East Beyer Boulevard

BOUNDARY LEGEND

Project Boundary

Parcel Boundaries

N

PROJECT DATA

TRENCH LENGTH:	1,671 FT
SERVICE DROPS:	17
POWER POLE REMOVAL:	11
TRANSFORMER COUNT:	3
ESTIMATED COST:	$ 1,223,582

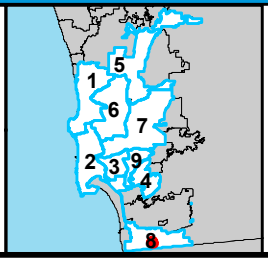

SanGIS

THIS MAP/DATA IS PROVIDED WITHOUT WARRANTY OF ANY KIND, EITHER EXPRESSED OR IMPLIED, INCLUDING BUT NOT LIMITED TO, THE IMPLIED WARRANTIES OF MERCHANTABILITY AND FITNESS FOR A PARTICULAR PURPOSE.

COUNCIL DISTRICT 8
NEIGHBORHOOD EXTENTS:
SAN YSIDRO

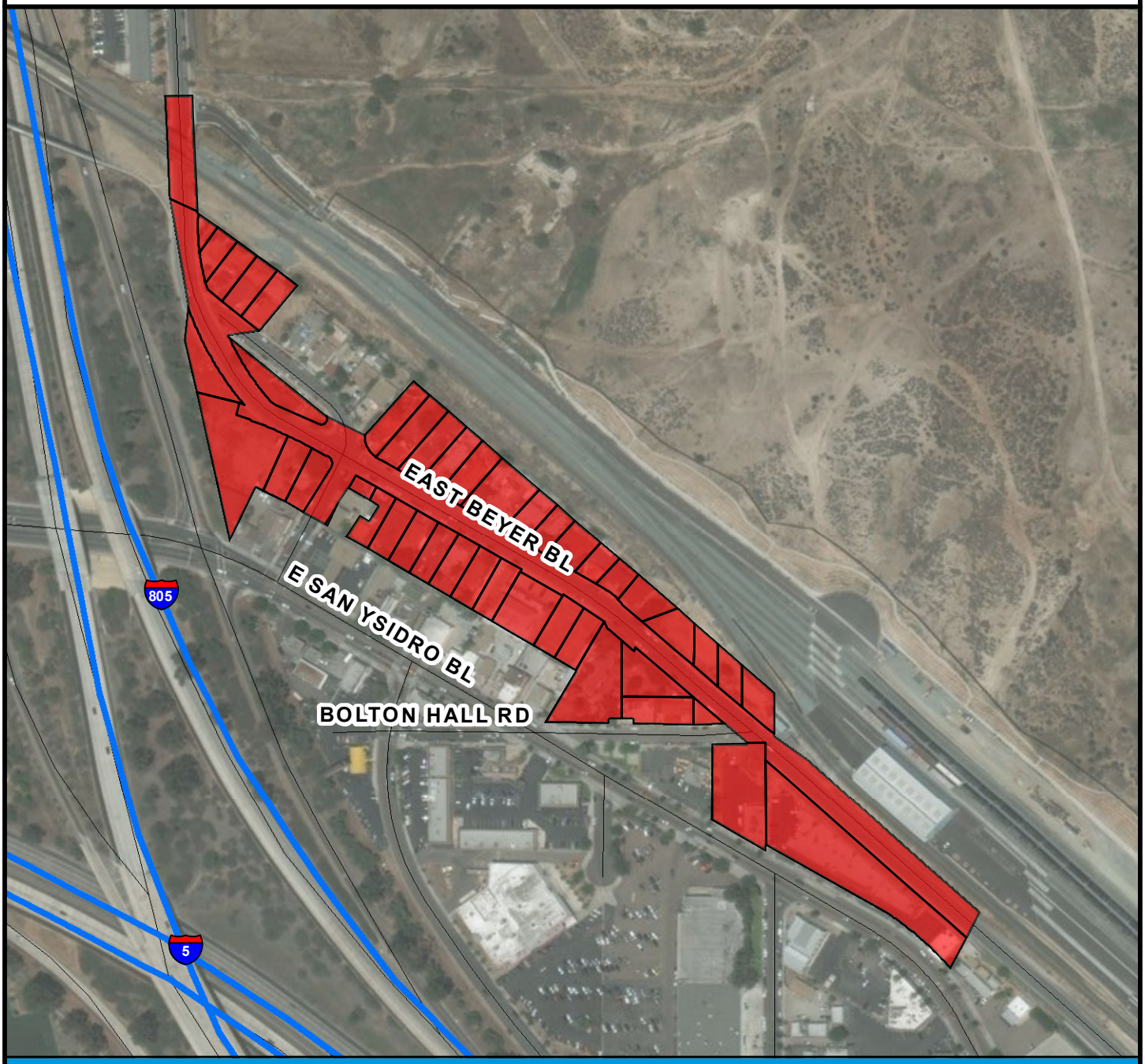

RULE20A PROJECT
UU195: East Beyer Boulevard

BOUNDARY LEGEND

Project Boundary

Parcel Boundaries

N

PROJECT DATA

TRENCH LENGTH:	2,889 FT
SERVICE DROPS:	43
POWER POLE REMOVAL:	18
TRANSFORMER COUNT:	3
ESTIMATED COST:	$ 2,048,910

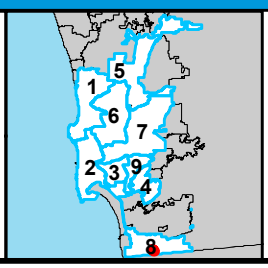

SanGIS

THIS MAP/DATA IS PROVIDED WITHOUT WARRANTY OF ANY KIND, EITHER EXPRESSED OR IMPLIED, INCLUDING BUT NOT LIMITED TO, THE IMPLIED WARRANTIES OF MERCHANTABILITY AND FITNESS FOR A PARTICULAR PURPOSE.

COUNCIL DISTRICT 8
NEIGHBORHOOD EXTENTS:
BARRIO LOGAN

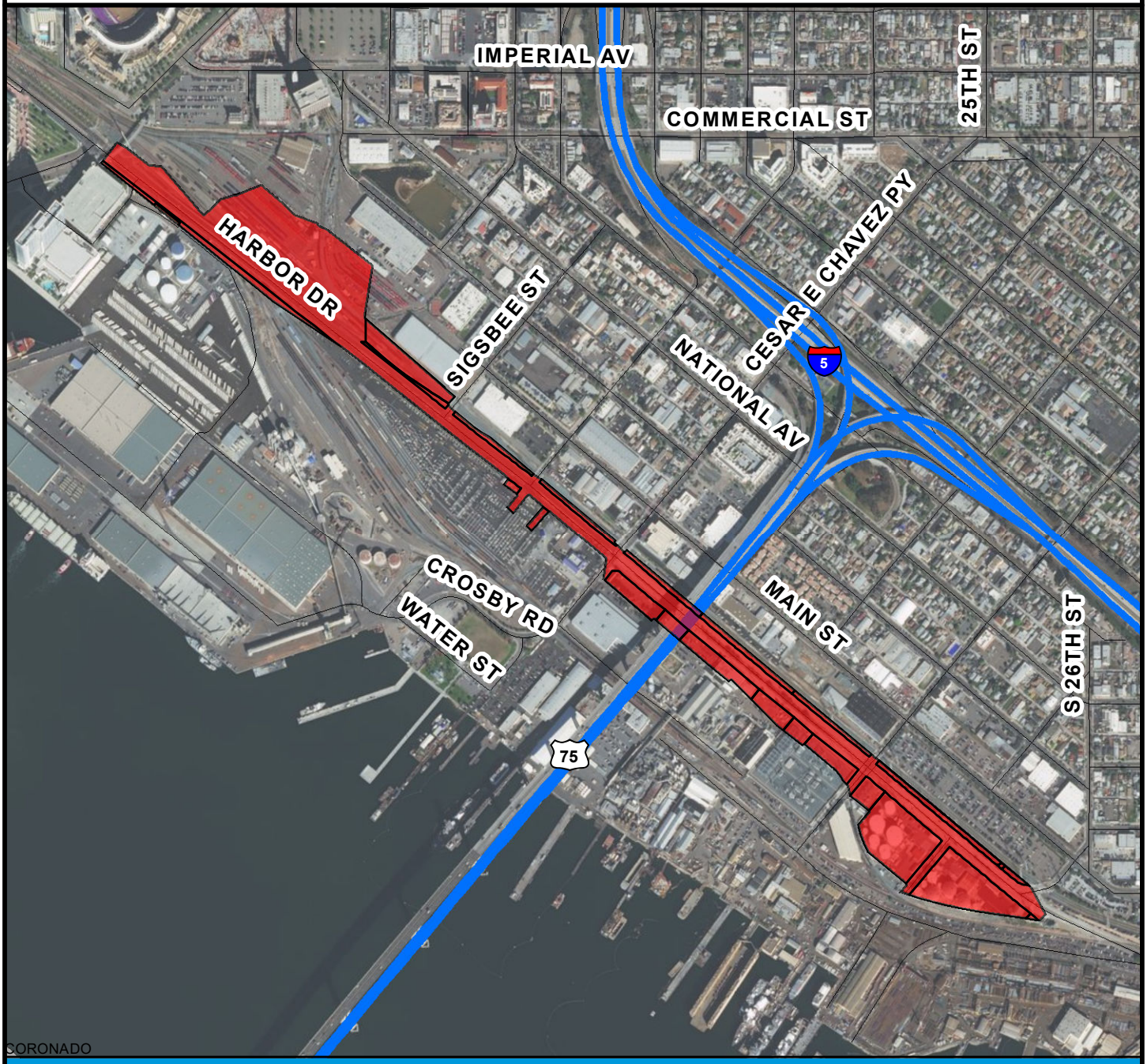

RULE20A PROJECT
UU578: Harbor Drive

BOUNDARY LEGEND

- Project Boundary
- Parcel Boundaries

N

PROJECT DATA

TRENCH LENGTH:	8,904 FT
SERVICE DROPS:	14
POWER POLE REMOVAL:	38
TRANSFORMER COUNT:	8
ESTIMATED COST:	$ 4,790,693

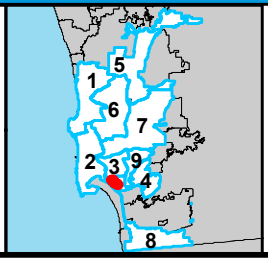

SanGIS
THIS MAP/DATA IS PROVIDED WITHOUT WARRANTY OF ANY KIND, EITHER EXPRESSED OR IMPLIED, INCLUDING BUT NOT LIMITED TO, THE IMPLIED WARRANTIES OF MERCHANTABILITY AND FITNESS FOR A PARTICULAR PURPOSE.

COUNCIL DISTRICT 8
NEIGHBORHOOD EXTENTS:
BARRIO LOGAN

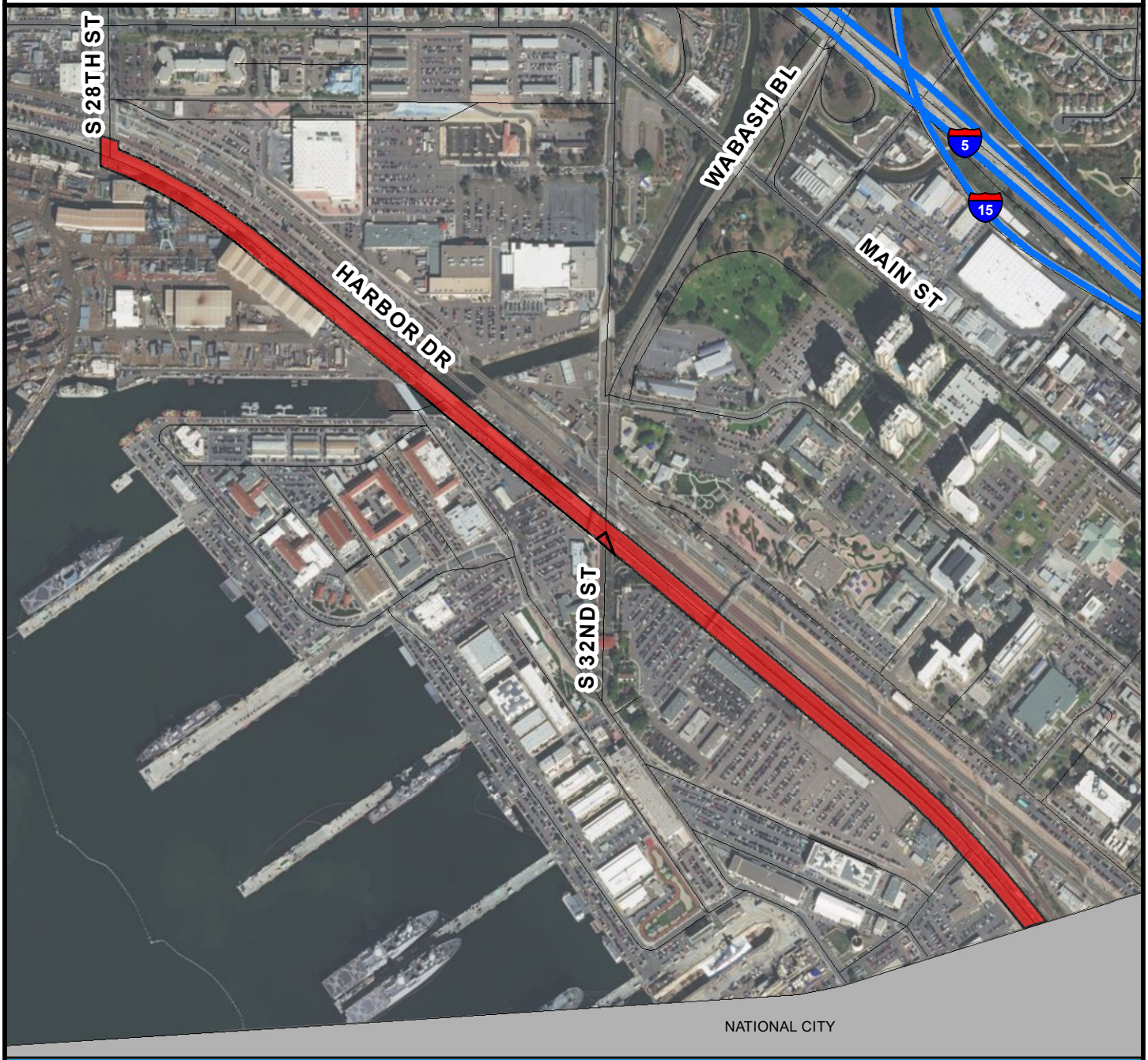

RULE20A PROJECT
UU472: Harbor Drive (Transmission)

BOUNDARY LEGEND

- Project Boundary
- Parcel Boundaries

N

PROJECT DATA

TRENCH LENGTH:	6,971 FT
SERVICE DROPS:	0
POWER POLE REMOVAL:	37
TRANSFORMER COUNT:	5
ESTIMATED COST:	$ 3,569,570

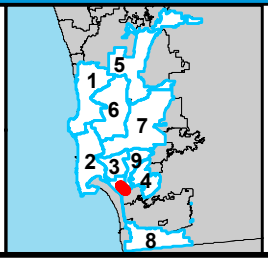

SanGIS
THIS MAP/DATA IS PROVIDED WITHOUT WARRANTY OF ANY KIND, EITHER EXPRESSED OR IMPLIED, INCLUDING BUT NOT LIMITED TO, THE IMPLIED WARRANTIES OF MERCHANTABILITY AND FITNESS FOR A PARTICULAR PURPOSE.

COUNCIL DISTRICT 8
NEIGHBORHOOD EXTENTS:
PALM CITY

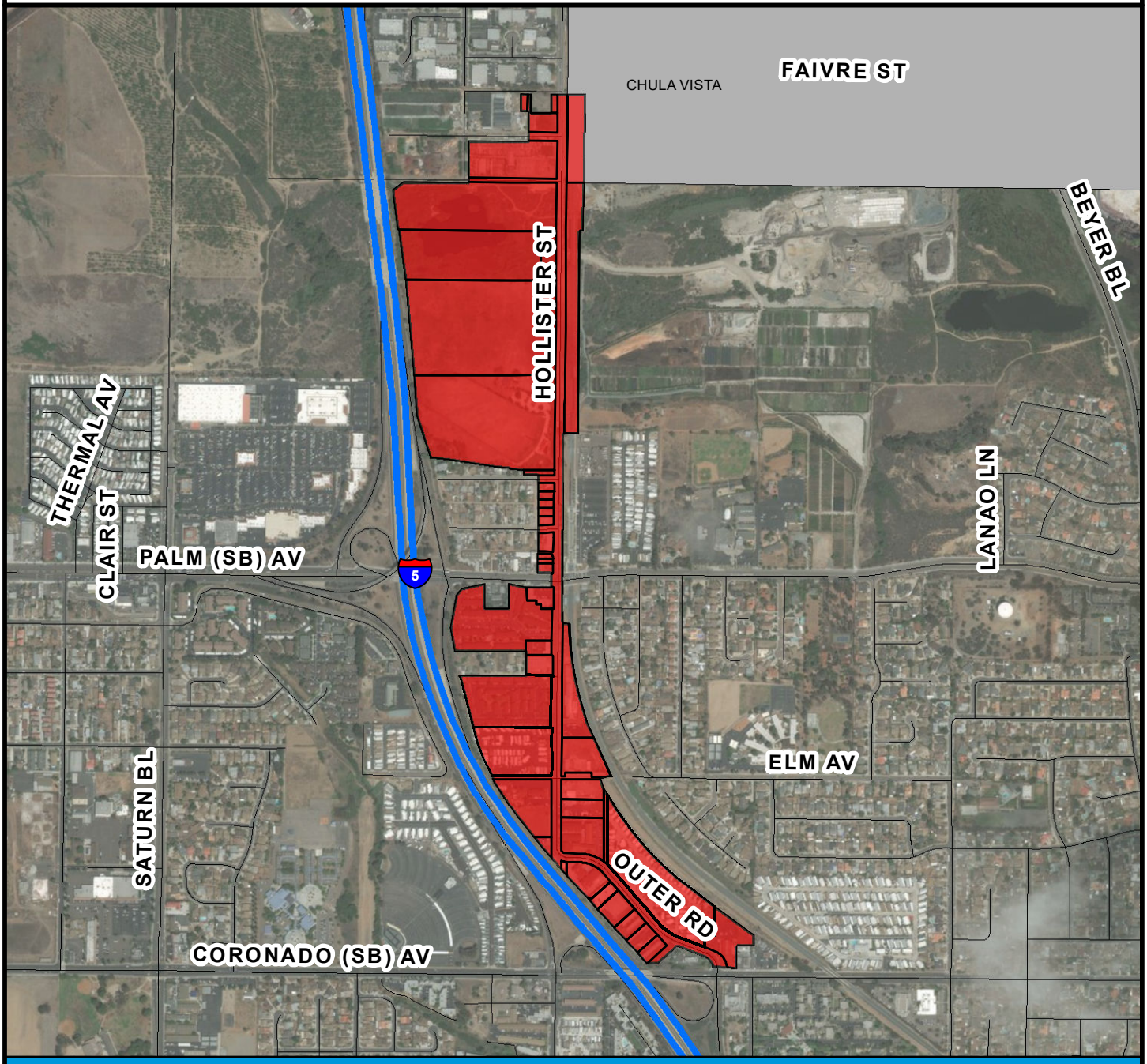

RULE20A PROJECT
UU224: Hollister Street

BOUNDARY LEGEND

- Project Boundary
- Parcel Boundaries

N

PROJECT DATA

TRENCH LENGTH:	10,875 FT
SERVICE DROPS:	38
POWER POLE REMOVAL:	69
TRANSFORMER COUNT:	15
ESTIMATED COST:	$ 5,990,547

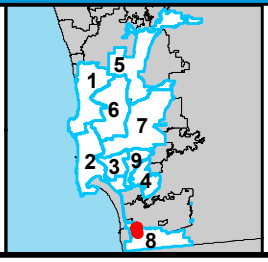

SanGIS
THIS MAP/DATA IS PROVIDED WITHOUT WARRANTY OF ANY KIND, EITHER EXPRESSED OR IMPLIED, INCLUDING BUT NOT LIMITED TO, THE IMPLIED WARRANTIES OF MERCHANTABILITY AND FITNESS FOR A PARTICULAR PURPOSE.

COUNCIL DISTRICT 8
NEIGHBORHOOD EXTENTS:
NESTOR

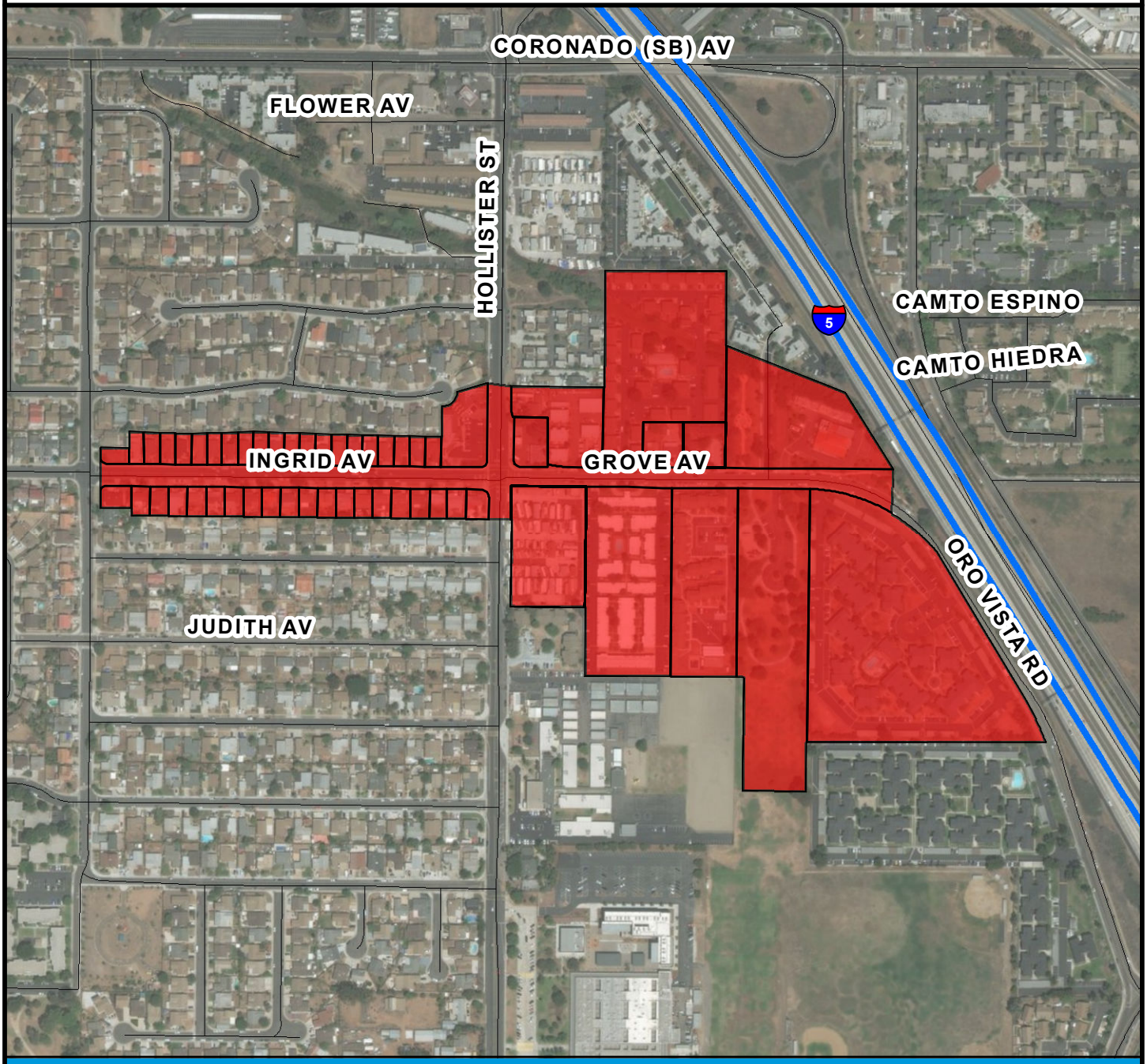

RULE20A PROJECT
UU226: Ingrid Avenue

BOUNDARY LEGEND

- Project Boundary
- Parcel Boundaries

N

PROJECT DATA

TRENCH LENGTH:	1,619 FT
SERVICE DROPS:	49
POWER POLE REMOVAL:	19
TRANSFORMER COUNT:	3
ESTIMATED COST:	$ 1,571,078

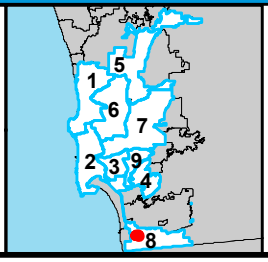

SanGIS
THIS MAP/DATA IS PROVIDED WITHOUT WARRANTY OF ANY KIND, EITHER EXPRESSED OR IMPLIED, INCLUDING BUT NOT LIMITED TO, THE IMPLIED WARRANTIES OF MERCHANTABILITY AND FITNESS FOR A PARTICULAR PURPOSE.

COUNCIL DISTRICT 8
NEIGHBORHOOD EXTENTS:
BARRIO LOGAN / GRANT HILL

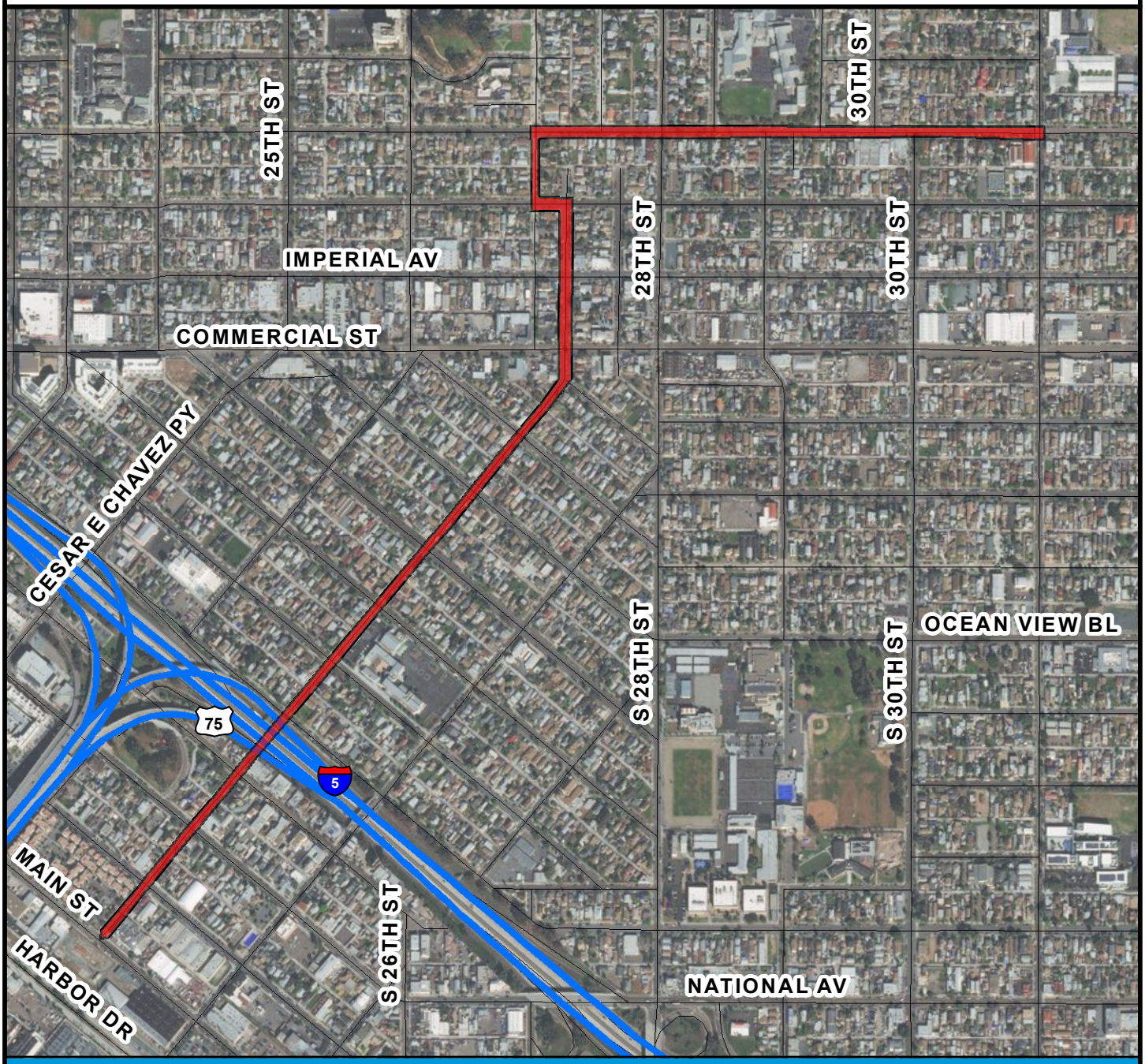

RULE20A PROJECT
UU6: K Street (Transmission)

BOUNDARY LEGEND

- Project Boundary
- Parcel Boundaries

N

PROJECT DATA

TRENCH LENGTH:	13,668 FT
SERVICE DROPS:	0
POWER POLE REMOVAL:	25
TRANSFORMER COUNT:	9
ESTIMATED COST:	$ 6,538,028

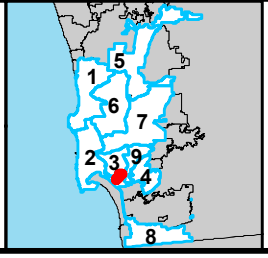

SanGIS
THIS MAP/DATA IS PROVIDED WITHOUT WARRANTY OF ANY KIND, EITHER EXPRESSED OR IMPLIED, INCLUDING BUT NOT LIMITED TO, THE IMPLIED WARRANTIES OF MERCHANTABILITY AND FITNESS FOR A PARTICULAR PURPOSE.

COUNCIL DISTRICT 8
NEIGHBORHOOD EXTENTS:
GRANT HILL / STOCKTON

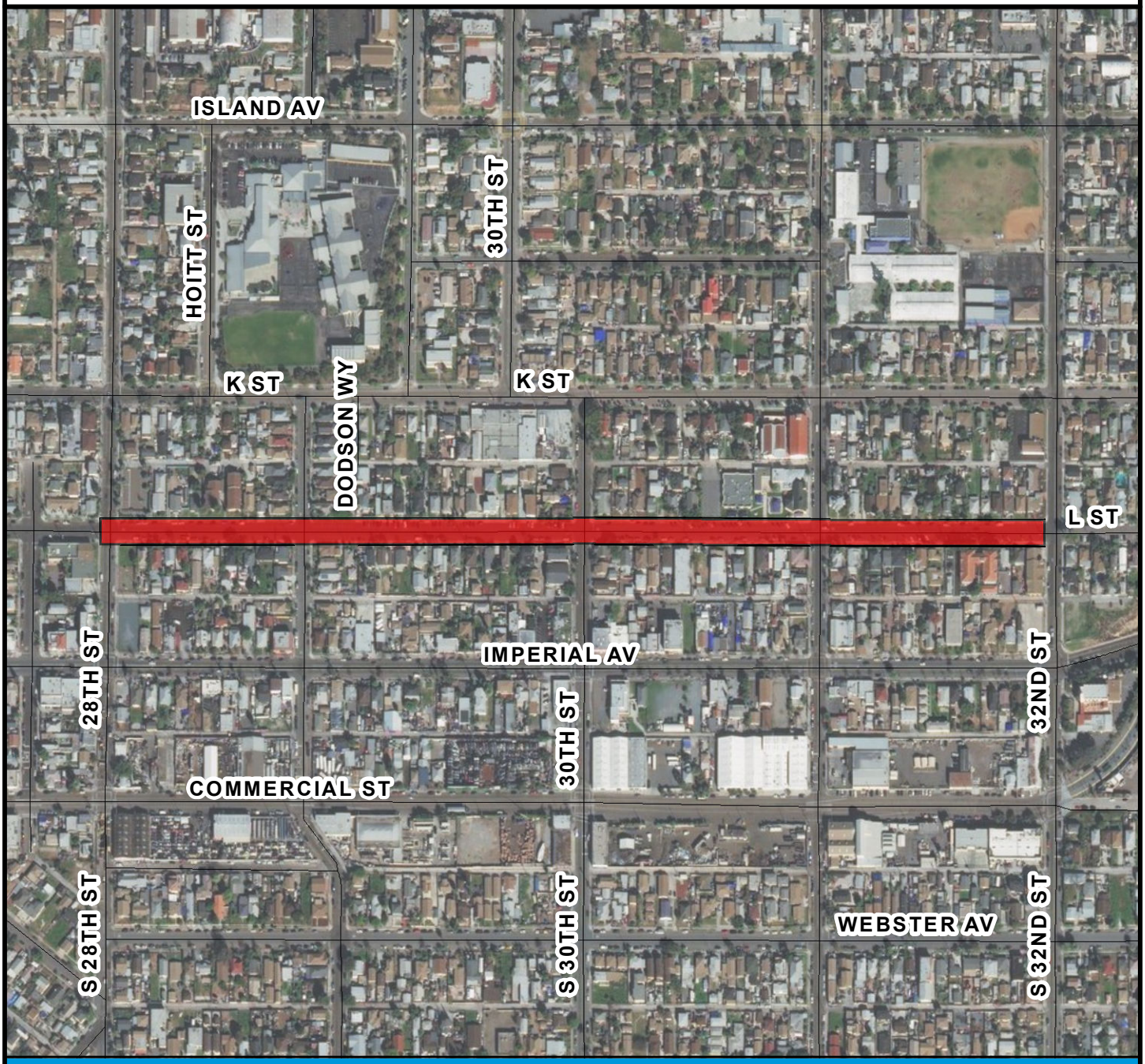

RULE20A PROJECT
UU183: L Street (Transmission)

BOUNDARY LEGEND

- Project Boundary
- Parcel Boundaries

N

PROJECT DATA

TRENCH LENGTH:	2,914 FT
SERVICE DROPS:	0
POWER POLE REMOVAL:	3
TRANSFORMER COUNT:	0
ESTIMATED COST:	$ 1,474,951

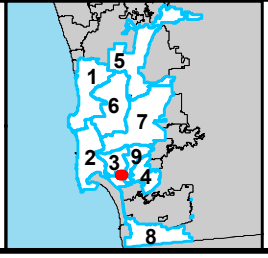

SanGIS
THIS MAP/DATA IS PROVIDED WITHOUT WARRANTY OF ANY KIND, EITHER EXPRESSED OR IMPLIED, INCLUDING BUT NOT LIMITED TO, THE IMPLIED WARRANTIES OF MERCHANTABILITY AND FITNESS FOR A PARTICULAR PURPOSE.

COUNCIL DISTRICT 8
NEIGHBORHOOD EXTENTS:
OTAY MESA

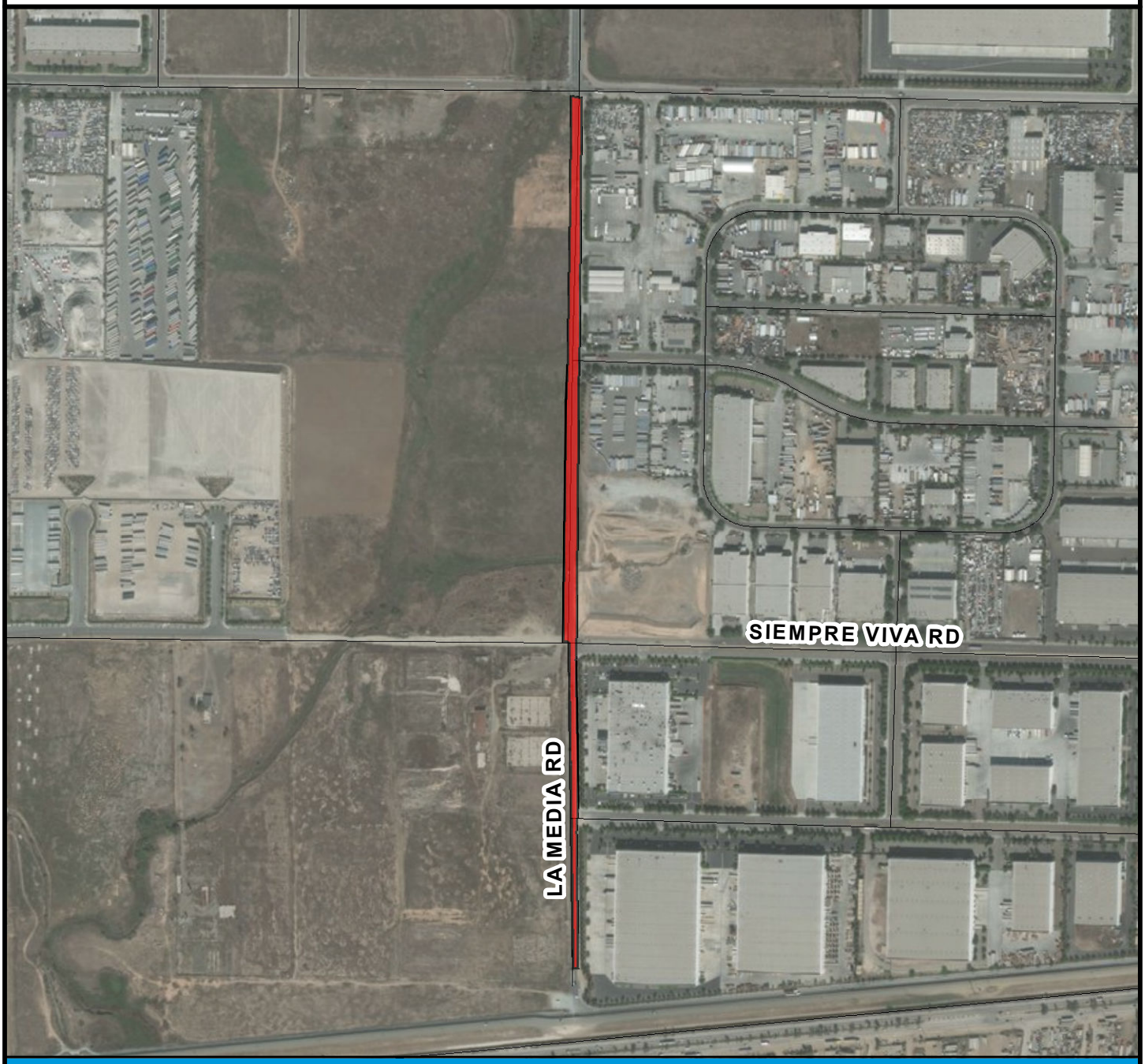

RULE20A PROJECT
UU163: La Media Road

BOUNDARY LEGEND

Project Boundary

Parcel Boundaries

N

PROJECT DATA

TRENCH LENGTH:	2,607 FT
SERVICE DROPS:	0
POWER POLE REMOVAL:	10
TRANSFORMER COUNT:	0
ESTIMATED COST:	$ 1,357,827

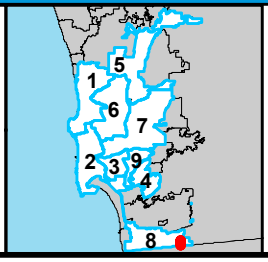

SanGIS
THIS MAP/DATA IS PROVIDED WITHOUT WARRANTY OF ANY KIND, EITHER EXPRESSED OR IMPLIED, INCLUDING BUT NOT LIMITED TO, THE IMPLIED WARRANTIES OF MERCHANTABILITY AND FITNESS FOR A PARTICULAR PURPOSE.

COUNCIL DISTRICT 8
NEIGHBORHOOD EXTENTS:
BARRIO LOGAN



RULE20A PROJECT
UU118: Main Street

BOUNDARY LEGEND

N

Project Boundary

Parcel Boundaries

PROJECT DATA

TRENCH LENGTH:	6,772 FT
SERVICE DROPS:	27
POWER POLE REMOVAL:	49
TRANSFORMER COUNT:	15
ESTIMATED COST:	$ 4,006,669

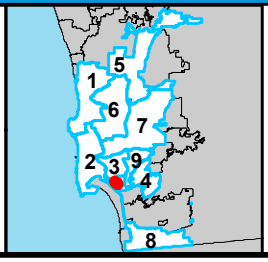

SanGIS
THIS MAP/DATA IS PROVIDED WITHOUT WARRANTY OF ANY KIND, EITHER EXPRESSED OR IMPLIED, INCLUDING BUT NOT LIMITED TO, THE IMPLIED WARRANTIES OF MERCHANTABILITY AND FITNESS FOR A PARTICULAR PURPOSE.

COUNCIL DISTRICT 8
NEIGHBORHOOD EXTENTS:
BARRIO LOGAN



RULE20A PROJECT
UU576: Main Street

BOUNDARY LEGEND

- Project Boundary
- Parcel Boundaries

N

PROJECT DATA

TRENCH LENGTH:	3,677 FT
SERVICE DROPS:	28
POWER POLE REMOVAL:	34
TRANSFORMER COUNT:	13
ESTIMATED COST:	$ 2,572,671

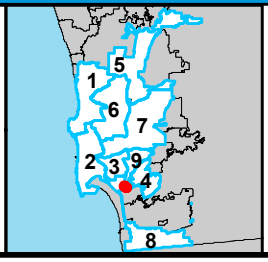

SanGIS

THIS MAP/DATA IS PROVIDED WITHOUT WARRANTY OF ANY KIND, EITHER EXPRESSED OR IMPLIED, INCLUDING BUT NOT LIMITED TO, THE IMPLIED WARRANTIES OF MERCHANTABILITY AND FITNESS FOR A PARTICULAR PURPOSE.

COUNCIL DISTRICT 8
NEIGHBORHOOD EXTENTS:
BARRIO LOGAN



RULE20A PROJECT
UU575: Main Street

BOUNDARY LEGEND

Project Boundary

Parcel Boundaries

N

PROJECT DATA

TRENCH LENGTH:	1,154 FT
SERVICE DROPS:	17
POWER POLE REMOVAL:	12
TRANSFORMER COUNT:	4
ESTIMATED COST:	$ 1,030,962

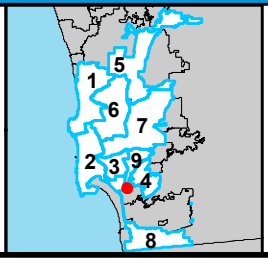

SanGIS
THIS MAP/DATA IS PROVIDED WITHOUT WARRANTY OF ANY KIND, EITHER EXPRESSED OR IMPLIED, INCLUDING BUT NOT LIMITED TO, THE IMPLIED WARRANTIES OF MERCHANTABILITY AND FITNESS FOR A PARTICULAR PURPOSE.

COUNCIL DISTRICT 8
NEIGHBORHOOD EXTENTS:
BARRIO LOGAN

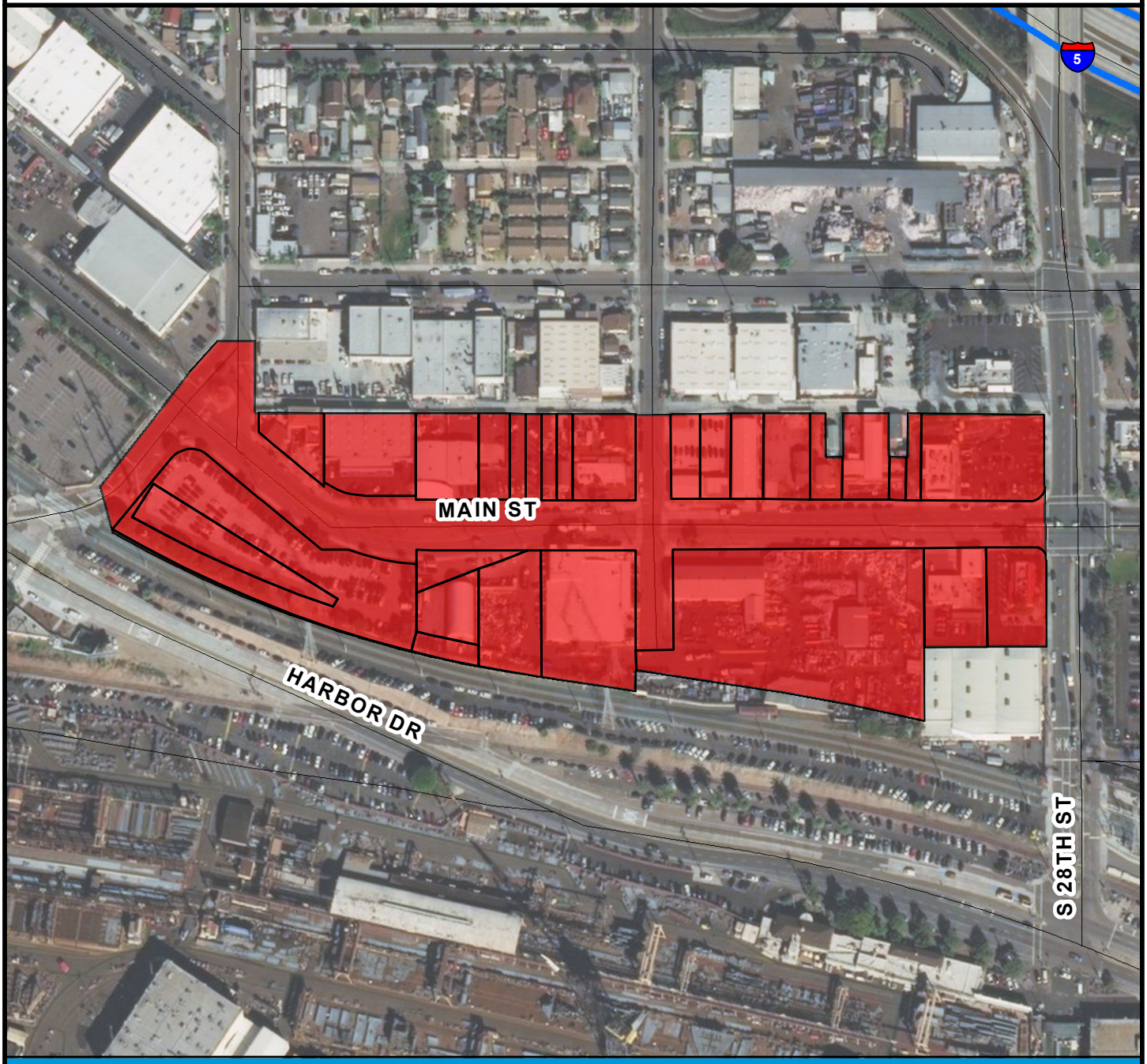

RULE20A PROJECT
UU119: Main Street

BOUNDARY LEGEND

Project Boundary

Parcel Boundaries

N

PROJECT DATA

TRENCH LENGTH:	4,832 FT
SERVICE DROPS:	28
POWER POLE REMOVAL:	29
TRANSFORMER COUNT:	4
ESTIMATED COST:	$ 2,829,045

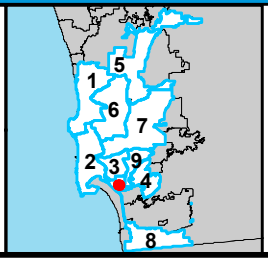

SanGIS

THIS MAP/DATA IS PROVIDED WITHOUT WARRANTY OF ANY KIND, EITHER EXPRESSED OR IMPLIED, INCLUDING BUT NOT LIMITED TO, THE IMPLIED WARRANTIES OF MERCHANTABILITY AND FITNESS FOR A PARTICULAR PURPOSE.

COUNCIL DISTRICT 8
NEIGHBORHOOD EXTENTS:
BARRIO LOGAN

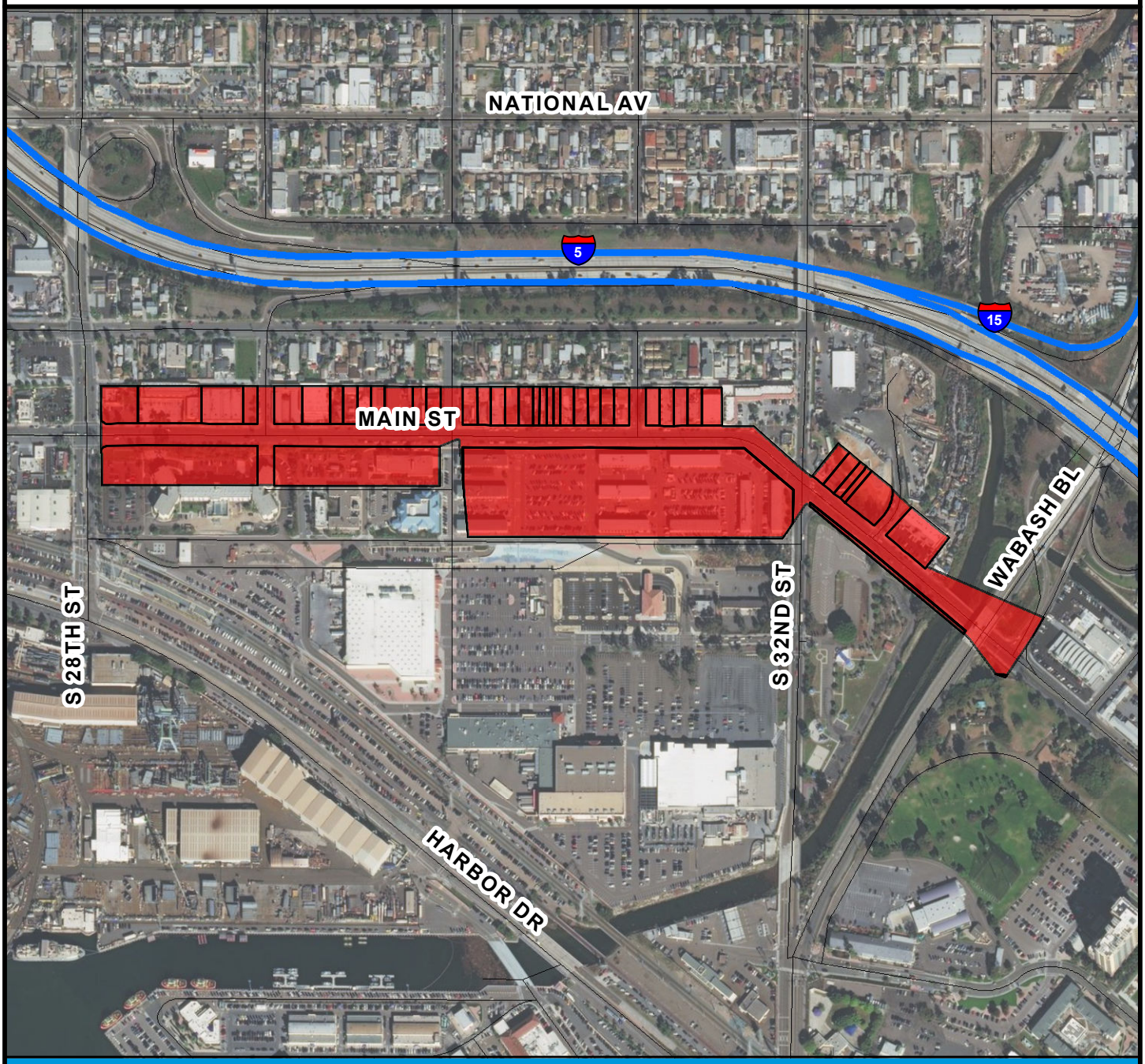

RULE20A PROJECT
UU577: Main Street / Wabash Boulevard

BOUNDARY LEGEND

- Project Boundary
- Parcel Boundaries

N

PROJECT DATA

TRENCH LENGTH:	6,773 FT
SERVICE DROPS:	38
POWER POLE REMOVAL:	48
TRANSFORMER COUNT:	8
ESTIMATED COST:	$ 3,970,150

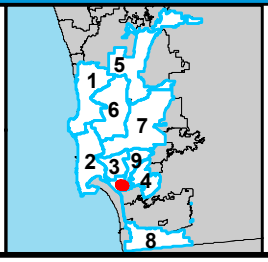

SanGIS
THIS MAP/DATA IS PROVIDED WITHOUT WARRANTY OF ANY KIND, EITHER EXPRESSED OR IMPLIED, INCLUDING BUT NOT LIMITED TO, THE IMPLIED WARRANTIES OF MERCHANTABILITY AND FITNESS FOR A PARTICULAR PURPOSE.

COUNCIL DISTRICT 8
NEIGHBORHOOD EXTENTS:
LOGAN HEIGHTS

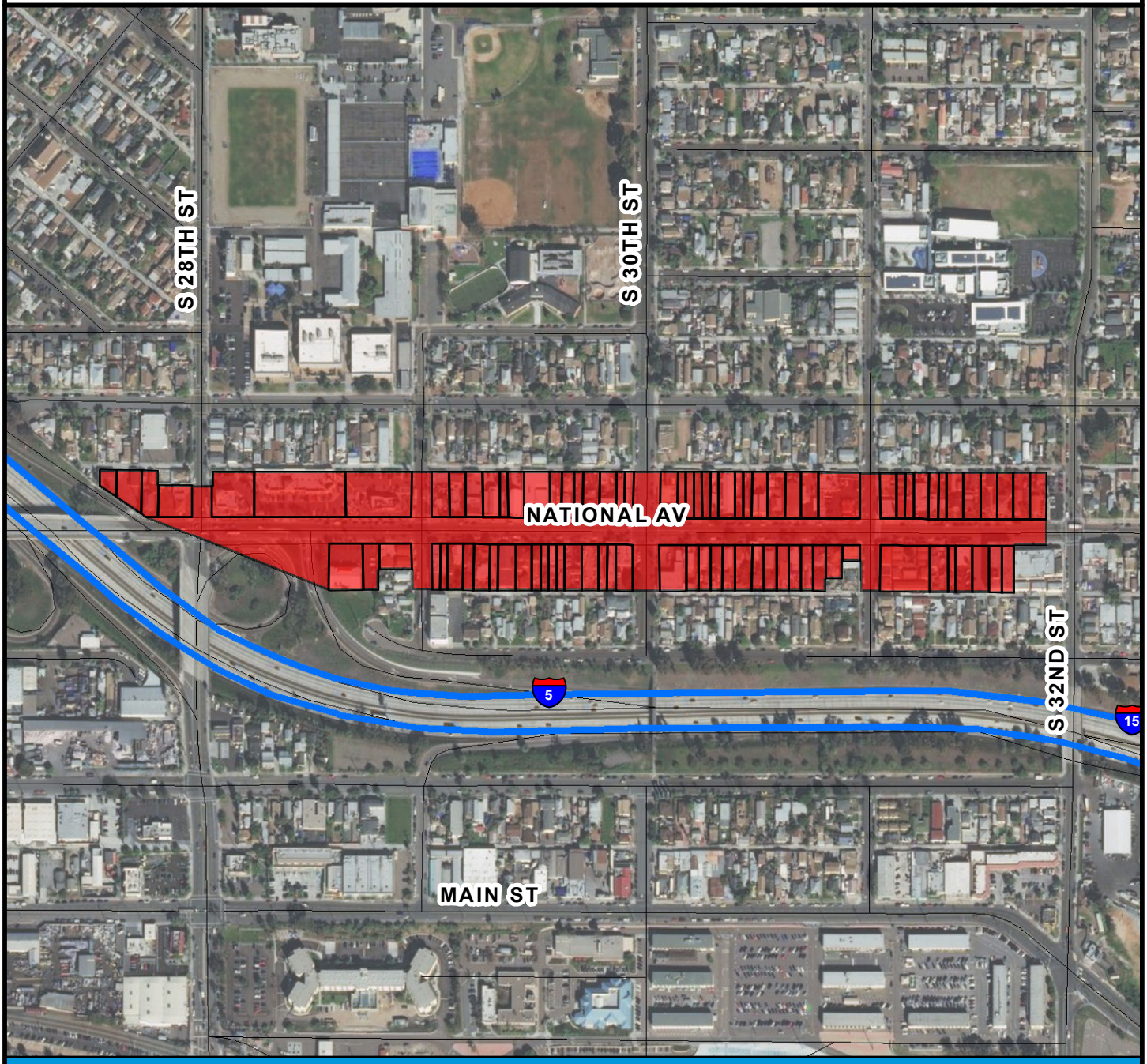

RULE20A PROJECT
UU605: National Avenue

BOUNDARY LEGEND

Project Boundary

Parcel Boundaries

N

PROJECT DATA

TRENCH LENGTH:	9,806 FT
SERVICE DROPS:	88
POWER POLE REMOVAL:	62
TRANSFORMER COUNT:	14
ESTIMATED COST:	$ 6,024,745

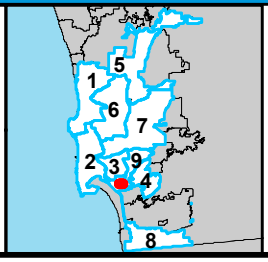

SanGIS
THIS MAP/DATA IS PROVIDED WITHOUT WARRANTY OF ANY KIND, EITHER EXPRESSED OR IMPLIED, INCLUDING BUT NOT LIMITED TO, THE IMPLIED WARRANTIES OF MERCHANTABILITY AND FITNESS FOR A PARTICULAR PURPOSE.

COUNCIL DISTRICT 8
NEIGHBORHOOD EXTENTS:
BARRIO LOGAN

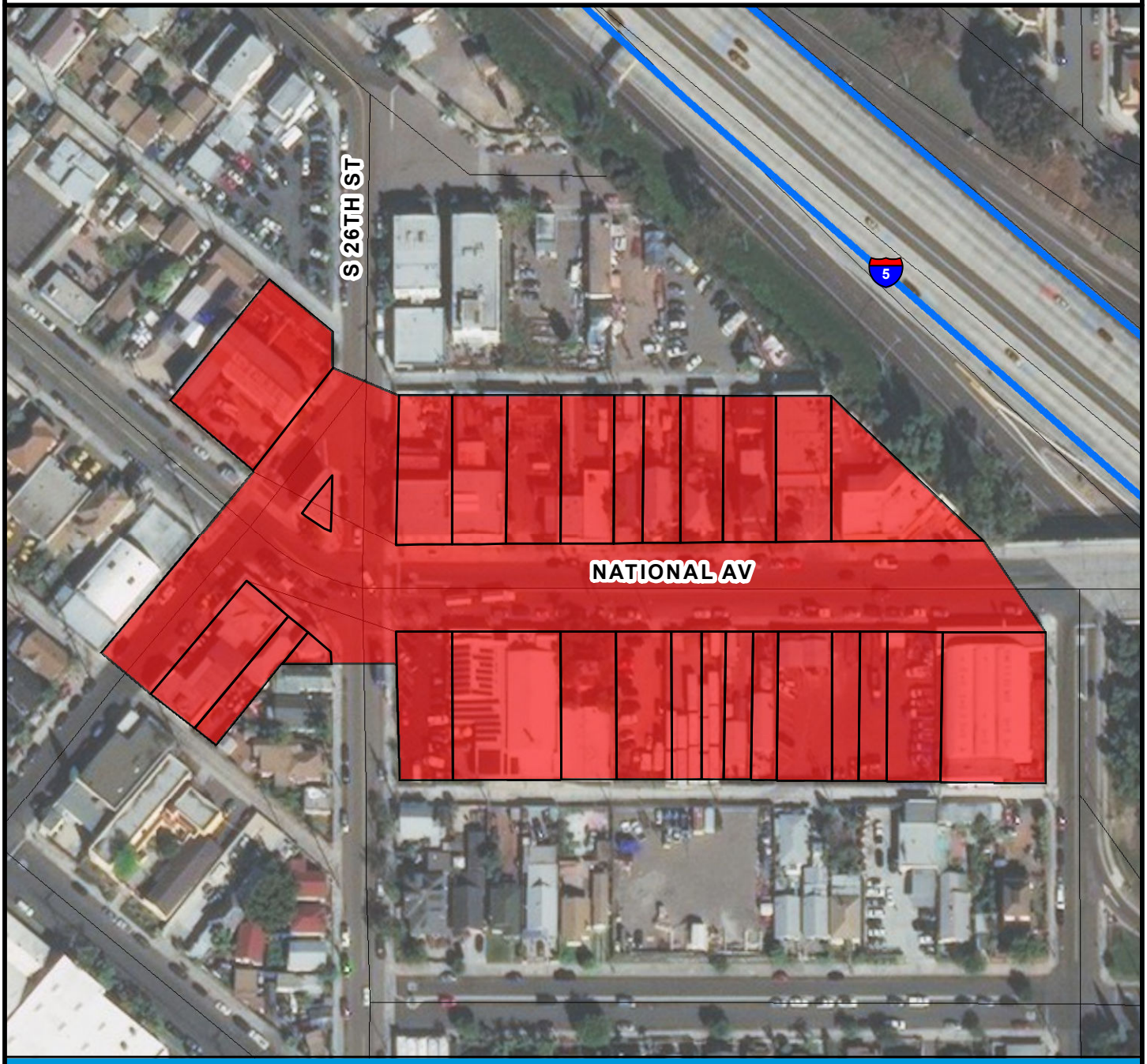

RULE20A PROJECT
UU121: National Avenue

BOUNDARY LEGEND

Project Boundary

Parcel Boundaries

N

PROJECT DATA

TRENCH LENGTH:	2,323 FT
SERVICE DROPS:	28
POWER POLE REMOVAL:	17
TRANSFORMER COUNT:	3
ESTIMATED COST:	$ 1,646,793

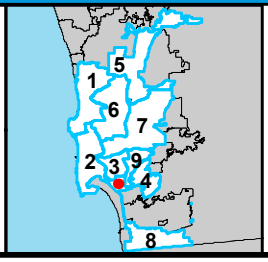

SanGIS

THIS MAP/DATA IS PROVIDED WITHOUT WARRANTY OF ANY KIND, EITHER EXPRESSED OR IMPLIED, INCLUDING BUT NOT LIMITED TO, THE IMPLIED WARRANTIES OF MERCHANTABILITY AND FITNESS FOR A PARTICULAR PURPOSE.

COUNCIL DISTRICT 8
NEIGHBORHOOD EXTENTS:
LOGAN HEIGHTS

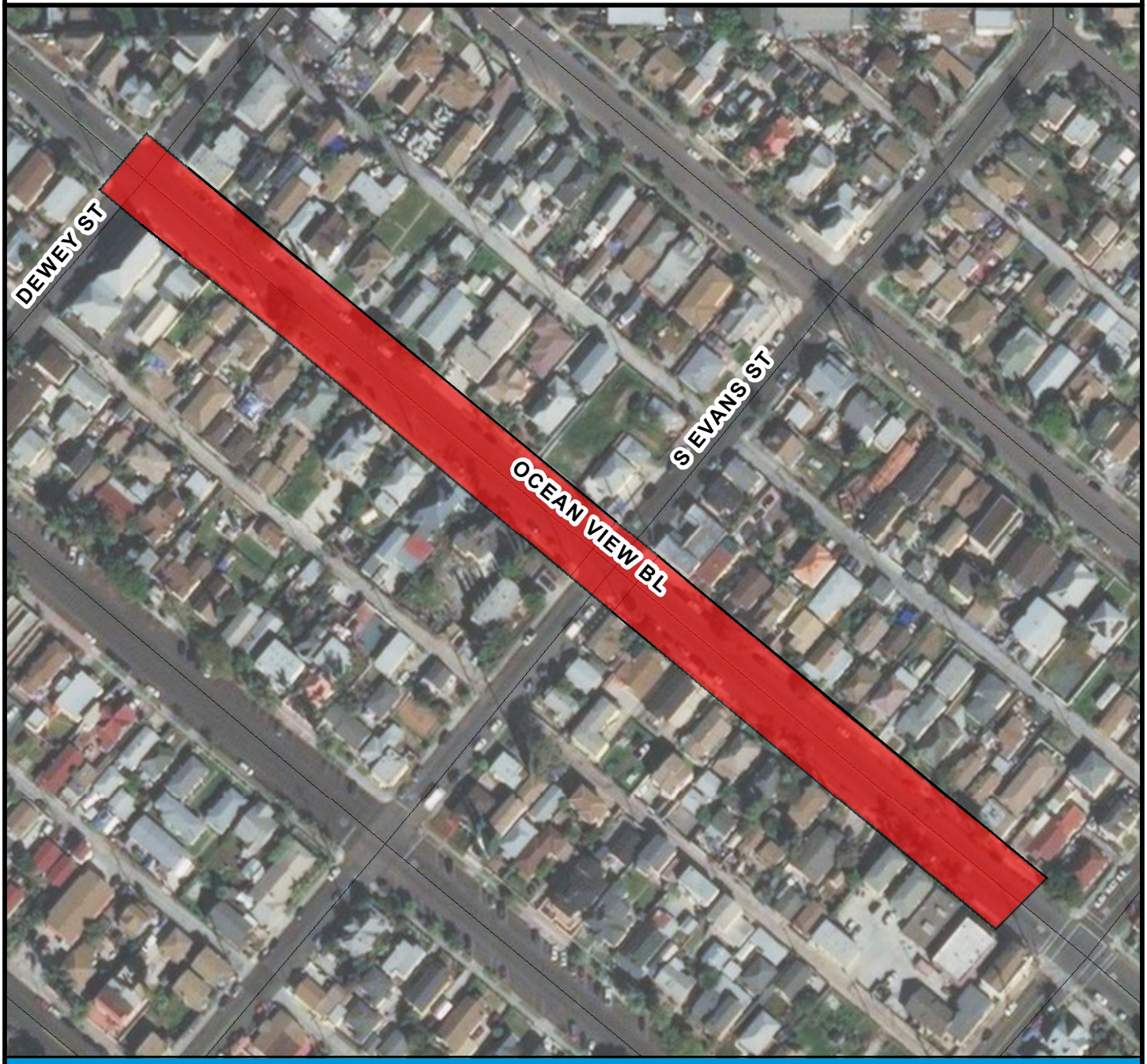

RULE20A PROJECT
UU223: Ocean View Boulevard (Transmission)

BOUNDARY LEGEND

- Project Boundary
- Parcel Boundaries

N

PROJECT DATA

TRENCH LENGTH:		890 FT
SERVICE DROPS:		0
POWER POLE REMOVAL:		1
TRANSFORMER COUNT:		0
ESTIMATED COST:	$	583,564

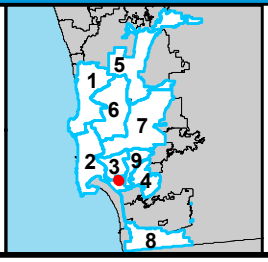

SanGIS
THIS MAP/DATA IS PROVIDED WITHOUT WARRANTY OF ANY KIND, EITHER EXPRESSED OR IMPLIED, INCLUDING BUT NOT LIMITED TO, THE IMPLIED WARRANTIES OF MERCHANTABILITY AND FITNESS FOR A PARTICULAR PURPOSE.

COUNCIL DISTRICT 8
NEIGHBORHOOD EXTENTS:
BARRIO LOGAN

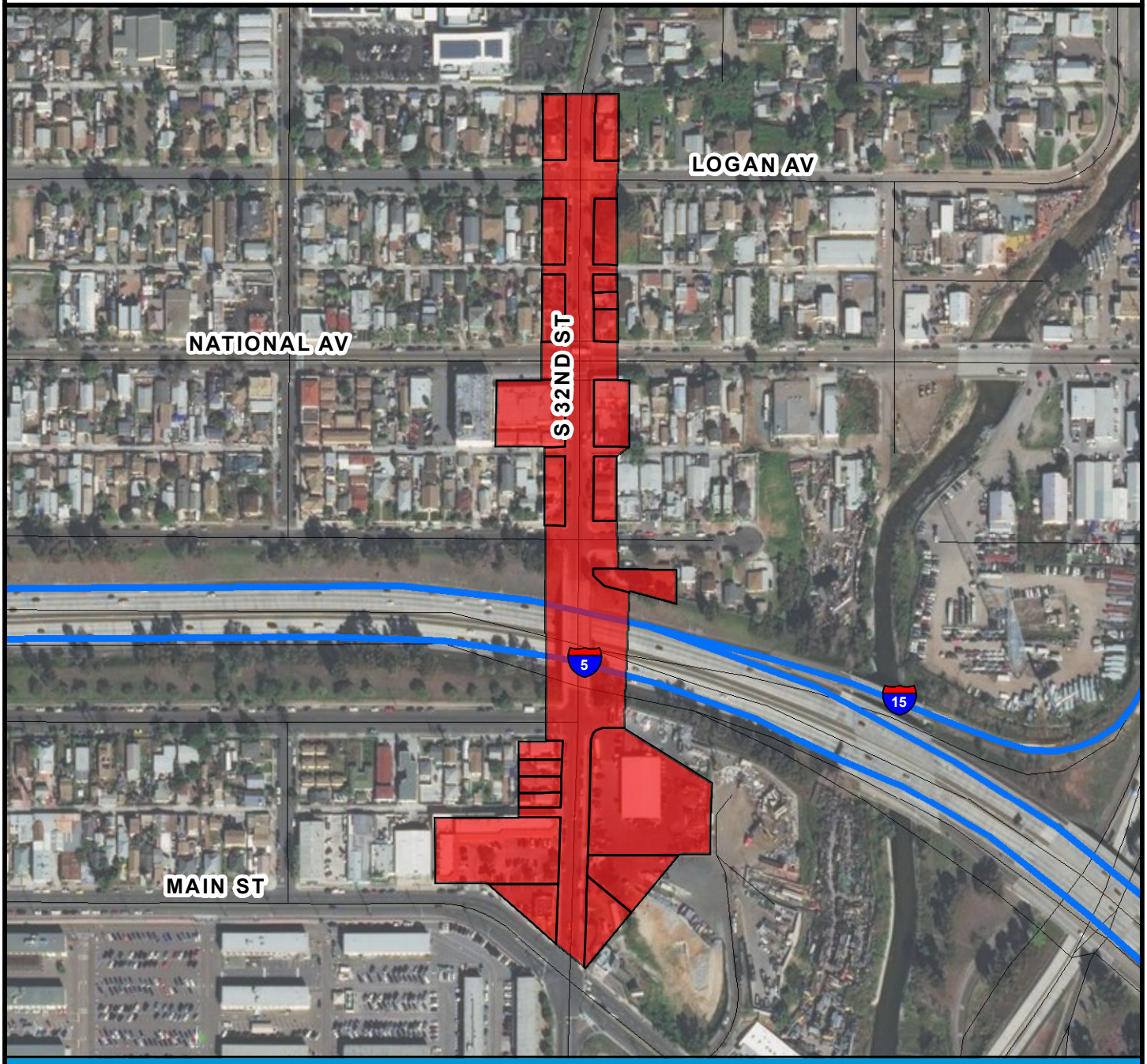

RULE20A PROJECT
UU604: S 32nd Street

BOUNDARY LEGEND

- Project Boundary
- Parcel Boundaries

N

PROJECT DATA

TRENCH LENGTH:	3,053 FT
SERVICE DROPS:	22
POWER POLE REMOVAL:	23
TRANSFORMER COUNT:	5
ESTIMATED COST:	$ 1,993,522

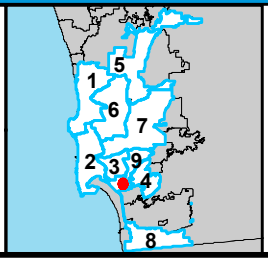

SanGIS
THIS MAP/DATA IS PROVIDED WITHOUT WARRANTY OF ANY KIND, EITHER EXPRESSED OR IMPLIED, INCLUDING BUT NOT LIMITED TO, THE IMPLIED WARRANTIES OF MERCHANTABILITY AND FITNESS FOR A PARTICULAR PURPOSE.

COUNCIL DISTRICT 8
NEIGHBORHOOD EXTENTS:
LOGAN HEIGHTS

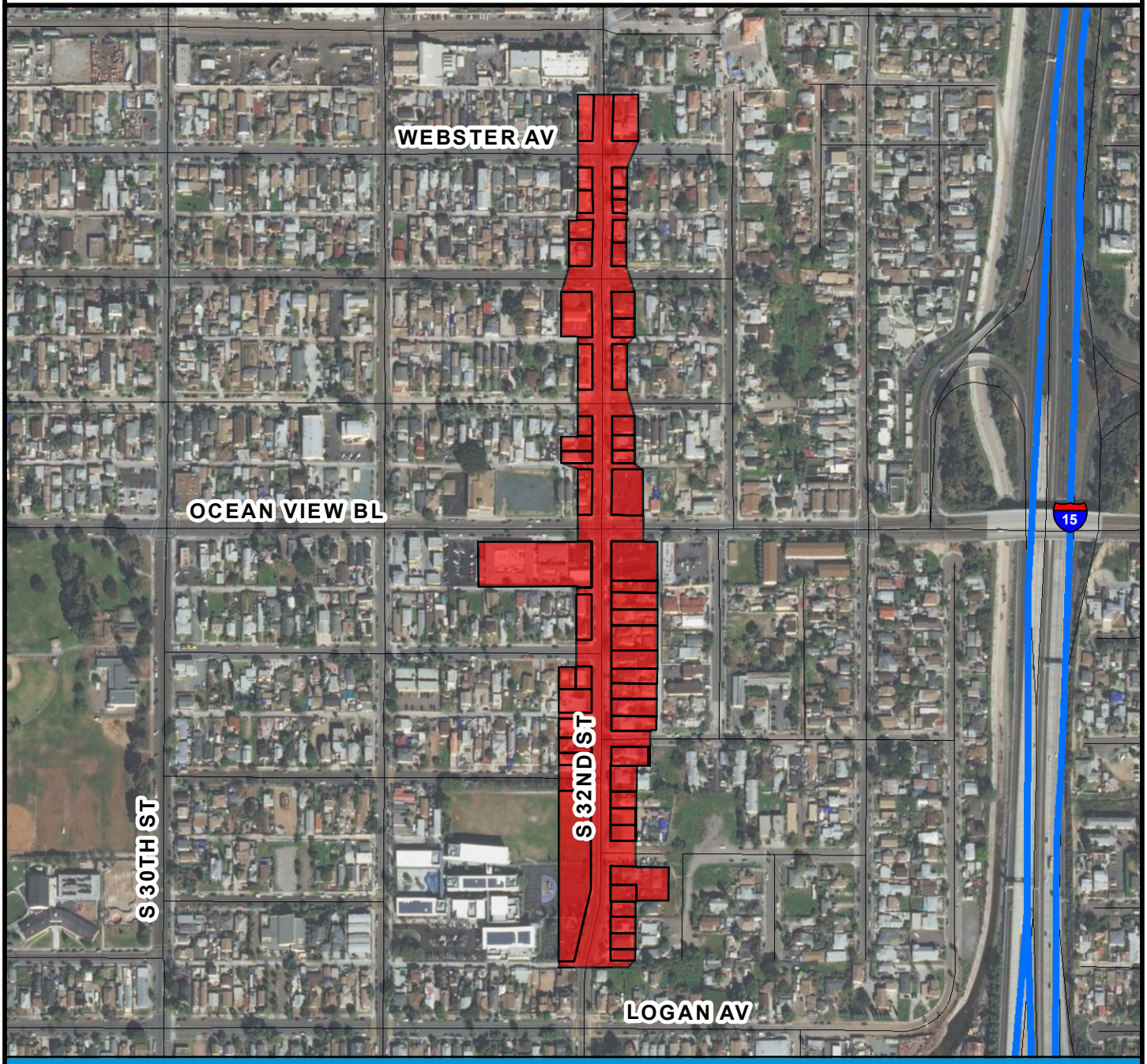

RULE20A PROJECT
UU117: S 32nd Street

BOUNDARY LEGEND

- Project Boundary
- Parcel Boundaries

N

PROJECT DATA

TRENCH LENGTH:	3,517 FT
SERVICE DROPS:	53
POWER POLE REMOVAL:	22
TRANSFORMER COUNT:	4
ESTIMATED COST:	$ 2,509,275

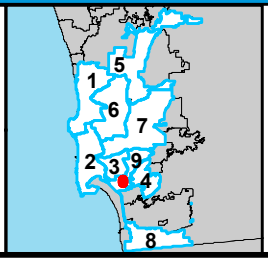

SanGIS
THIS MAP/DATA IS PROVIDED WITHOUT WARRANTY OF ANY KIND, EITHER EXPRESSED OR IMPLIED, INCLUDING BUT NOT LIMITED TO, THE IMPLIED WARRANTIES OF MERCHANTABILITY AND FITNESS FOR A PARTICULAR PURPOSE.

COUNCIL DISTRICT 8
NEIGHBORHOOD EXTENTS:
BARRIO LOGAN / LOGAN HEIGHTS

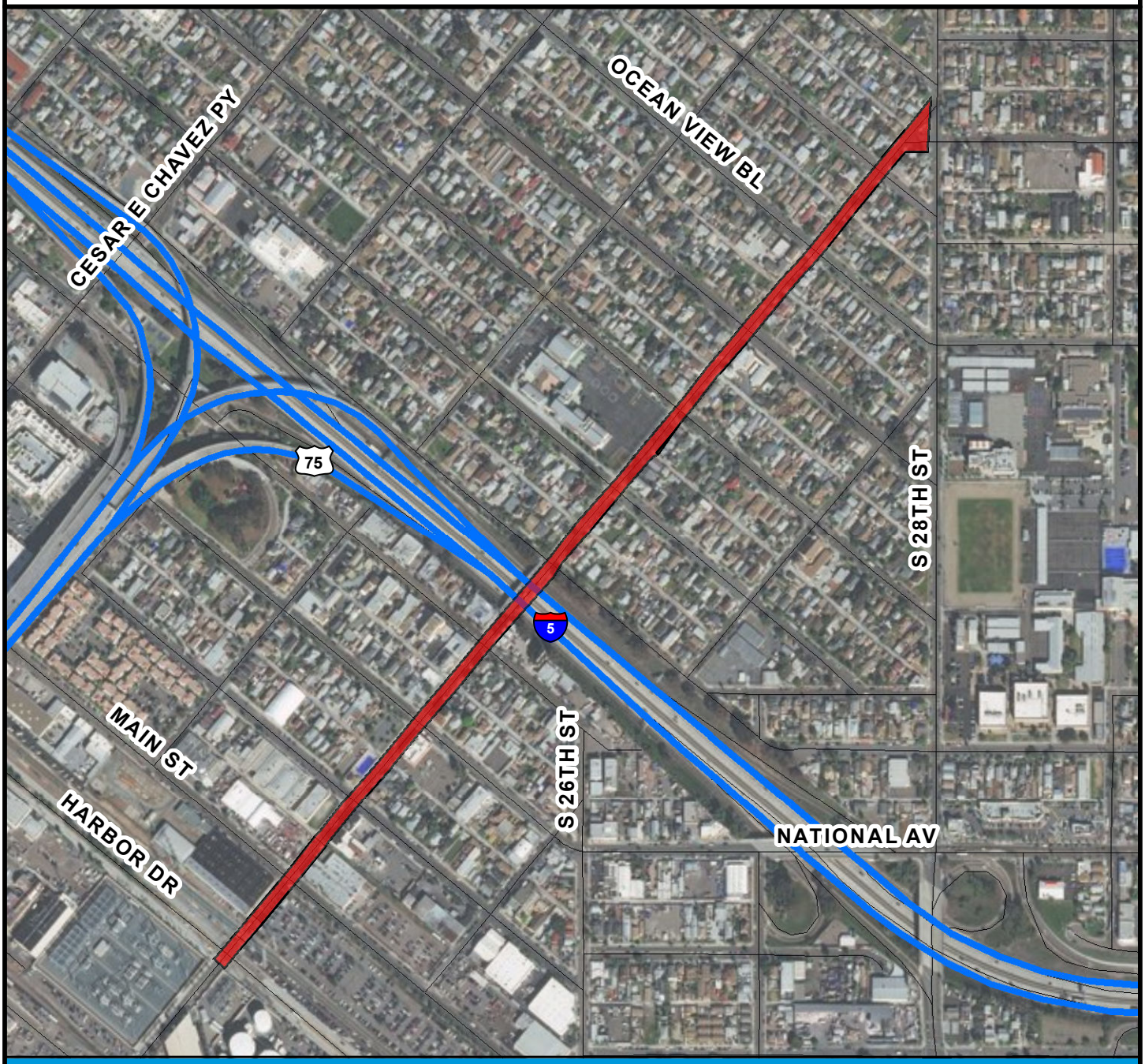

RULE20A PROJECT
UU184: Sampson Street (Transmission)

BOUNDARY LEGEND

- Project Boundary
- Parcel Boundaries

N

PROJECT DATA

TRENCH LENGTH:	4,932 FT
SERVICE DROPS:	0
POWER POLE REMOVAL:	16
TRANSFORMER COUNT:	7
ESTIMATED COST:	$ 2,614,363

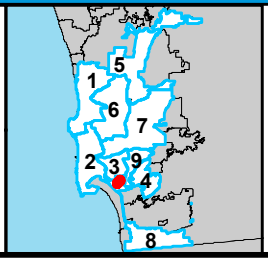

SanGIS
THIS MAP/DATA IS PROVIDED WITHOUT WARRANTY OF ANY KIND, EITHER EXPRESSED OR IMPLIED, INCLUDING BUT NOT LIMITED TO, THE IMPLIED WARRANTIES OF MERCHANTABILITY AND FITNESS FOR A PARTICULAR PURPOSE.

COUNCIL DISTRICT 9
NEIGHBORHOOD EXTENTS:
NORTMAL HEIGHTS / CORRIDOR

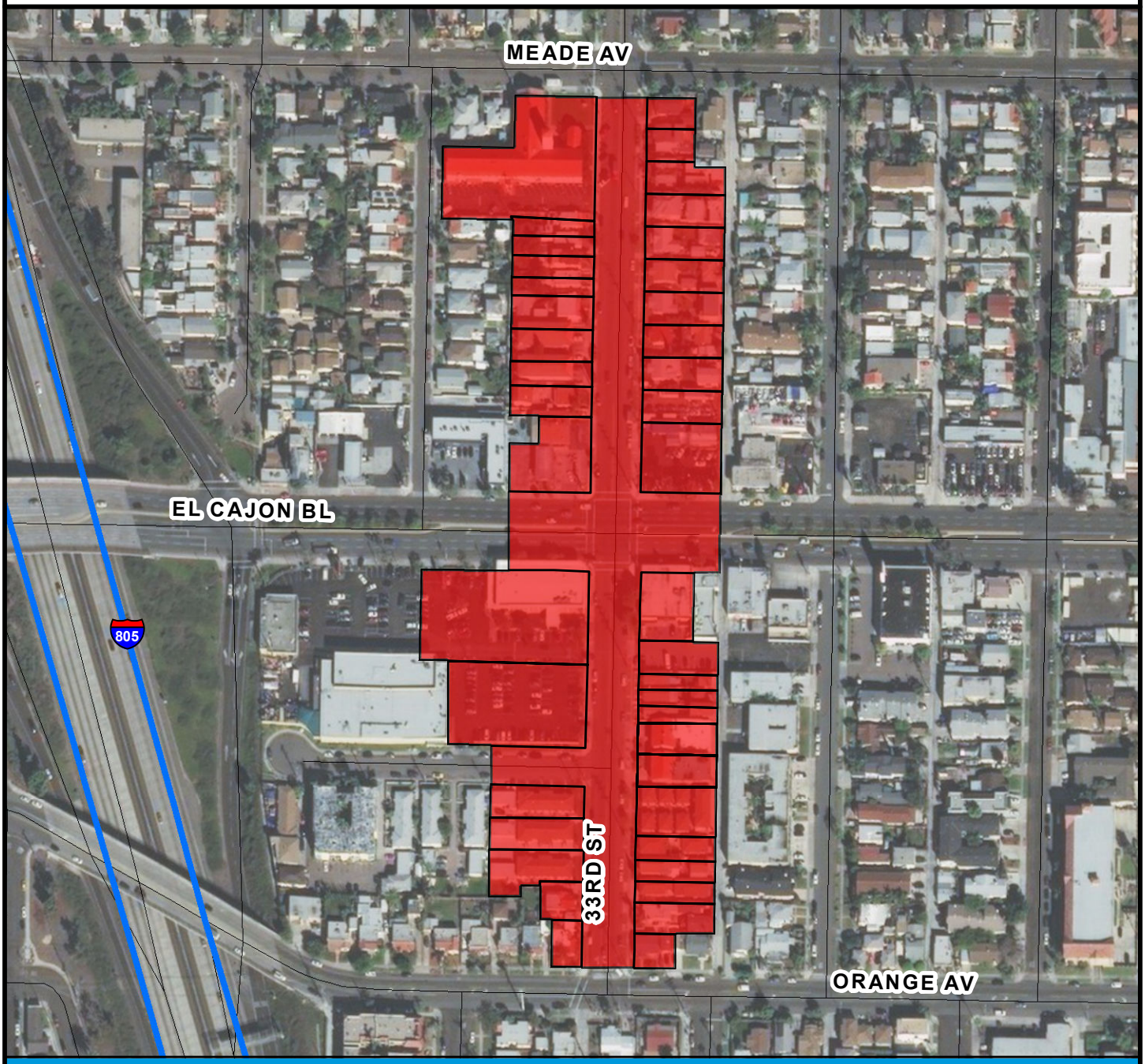

RULE20A PROJECT
UU35: 33rd Street

BOUNDARY LEGEND

Project Boundary

Parcel Boundaries

N

PROJECT DATA

TRENCH LENGTH:	4,075 FT
SERVICE DROPS:	41
POWER POLE REMOVAL:	32
TRANSFORMER COUNT:	8
ESTIMATED COST:	$ 2,742,957

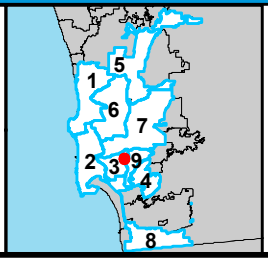

SanGIS

THIS MAP/DATA IS PROVIDED WITHOUT WARRANTY OF ANY KIND, EITHER EXPRESSED OR IMPLIED, INCLUDING BUT NOT LIMITED TO, THE IMPLIED WARRANTIES OF MERCHANTABILITY AND FITNESS FOR A PARTICULAR PURPOSE.

COUNCIL DISTRICT 9
NEIGHBORHOOD EXTENTS:
MT HOPE



RULE20A PROJECT
UU367: 36th Street

BOUNDARY LEGEND

Project Boundary

Parcel Boundaries

N

PROJECT DATA

TRENCH LENGTH:		1,132 FT
SERVICE DROPS:		5
POWER POLE REMOVAL:		11
TRANSFORMER COUNT:		2
ESTIMATED COST:	$	833,306

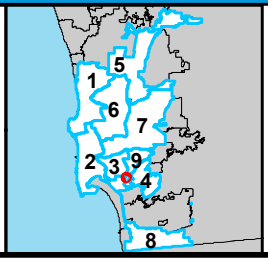

SanGIS
THIS MAP/DATA IS PROVIDED WITHOUT WARRANTY OF ANY KIND, EITHER EXPRESSED OR IMPLIED, INCLUDING BUT NOT LIMITED TO, THE IMPLIED WARRANTIES OF MERCHANTABILITY AND FITNESS FOR A PARTICULAR PURPOSE.

COUNCIL DISTRICT 9
NEIGHBORHOOD EXTENTS:
COLLEGE WEST



RULE20A PROJECT
UU631: 54th Street

BOUNDARY LEGEND

Project Boundary

Parcel Boundaries

N

PROJECT DATA

TRENCH LENGTH:	1,424 FT
SERVICE DROPS:	31
POWER POLE REMOVAL:	10
TRANSFORMER COUNT:	6
ESTIMATED COST:	$ 1,341,859

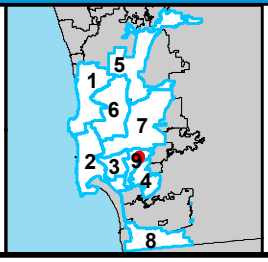

SanGIS

THIS MAP/DATA IS PROVIDED WITHOUT WARRANTY OF ANY KIND, EITHER EXPRESSED OR IMPLIED, INCLUDING BUT NOT LIMITED TO, THE IMPLIED WARRANTIES OF MERCHANTABILITY AND FITNESS FOR A PARTICULAR PURPOSE.

COUNCIL DISTRICT 9
NEIGHBORHOOD EXTENTS:
COLLEGE WEST

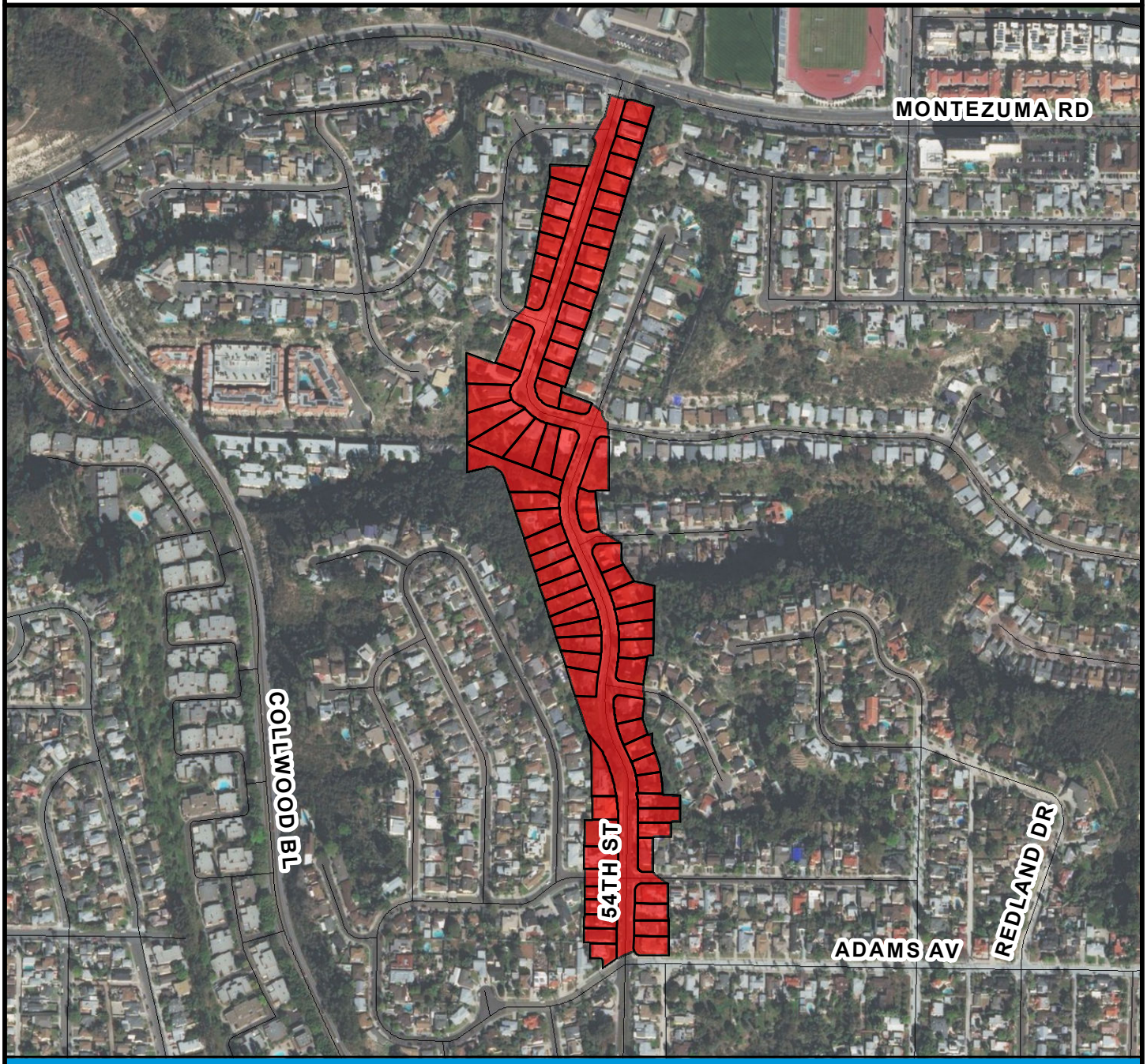

RULE20A PROJECT
UU632: 54th Street

BOUNDARY LEGEND

Project Boundary

Parcel Boundaries

N

PROJECT DATA

TRENCH LENGTH:	4,055 FT
SERVICE DROPS:	75
POWER POLE REMOVAL:	27
TRANSFORMER COUNT:	5
ESTIMATED COST:	$ 2,995,045

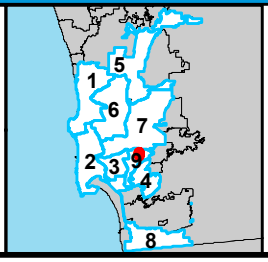

SanGIS

THIS MAP/DATA IS PROVIDED WITHOUT WARRANTY OF ANY KIND, EITHER EXPRESSED OR IMPLIED, INCLUDING BUT NOT LIMITED TO, THE IMPLIED WARRANTIES OF MERCHANTABILITY AND FITNESS FOR A PARTICULAR PURPOSE.

COUNCIL DISTRICT 9
NEIGHBORHOOD EXTENTS:
CHOLLA CREEK/ EL CERRITO

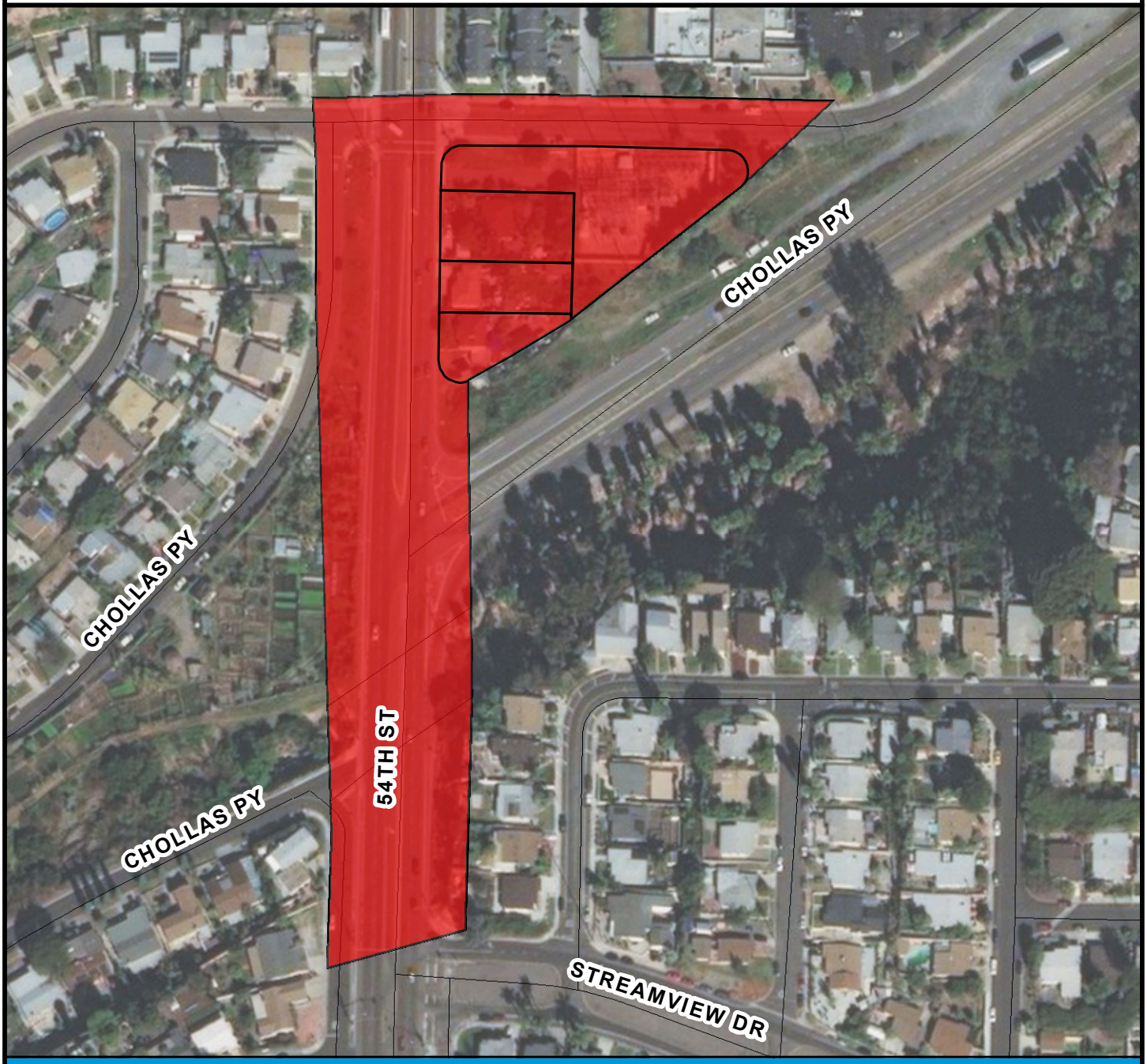

RULE20A PROJECT
UU500: 54th Street (Transmission)

BOUNDARY LEGEND

Project Boundary

Parcel Boundaries

N

PROJECT DATA

TRENCH LENGTH:	2,164 FT
SERVICE DROPS:	1
POWER POLE REMOVAL:	11
TRANSFORMER COUNT:	1
ESTIMATED COST:	$ 1,361,830

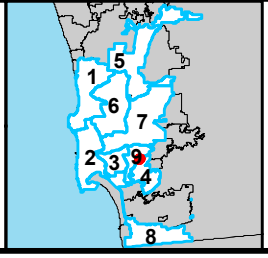

SanGIS

THIS MAP/DATA IS PROVIDED WITHOUT WARRANTY OF ANY KIND, EITHER EXPRESSED OR IMPLIED, INCLUDING BUT NOT LIMITED TO, THE IMPLIED WARRANTIES OF MERCHANTABILITY AND FITNESS FOR A PARTICULAR PURPOSE.

COUNCIL DISTRICT 9
NEIGHBORHOOD EXTENTS:
RIDGEVIEW / CHOLLAS CREEK

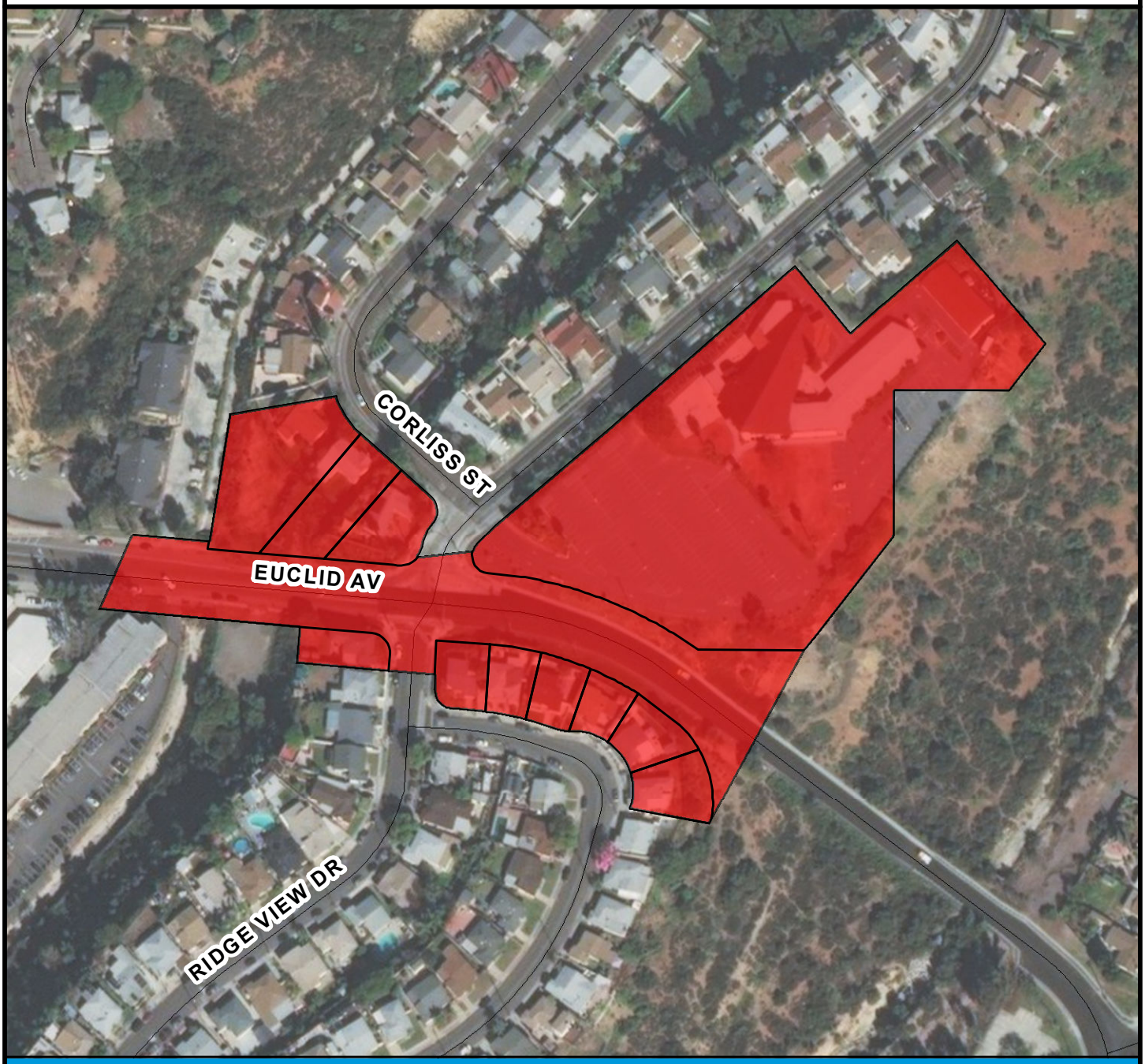

RULE20A PROJECT
UU615: Euclid Avenue

BOUNDARY LEGEND

Project Boundary

Parcel Boundaries

N

PROJECT DATA

TRENCH LENGTH:		860 FT
SERVICE DROPS:		11
POWER POLE REMOVAL:		6
TRANSFORMER COUNT:		1
ESTIMATED COST:	$	739,339

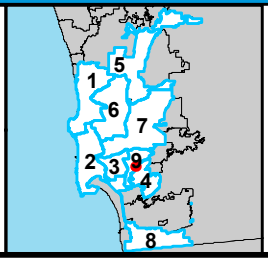

SanGIS

THIS MAP/DATA IS PROVIDED WITHOUT WARRANTY OF ANY KIND, EITHER EXPRESSED OR IMPLIED, INCLUDING BUT NOT LIMITED TO, THE IMPLIED WARRANTIES OF MERCHANTABILITY AND FITNESS FOR A PARTICULAR PURPOSE.

COUNCIL DISTRICT 9
NEIGHBORHOOD EXTENTS:
AZALEA / SWAN CANYON

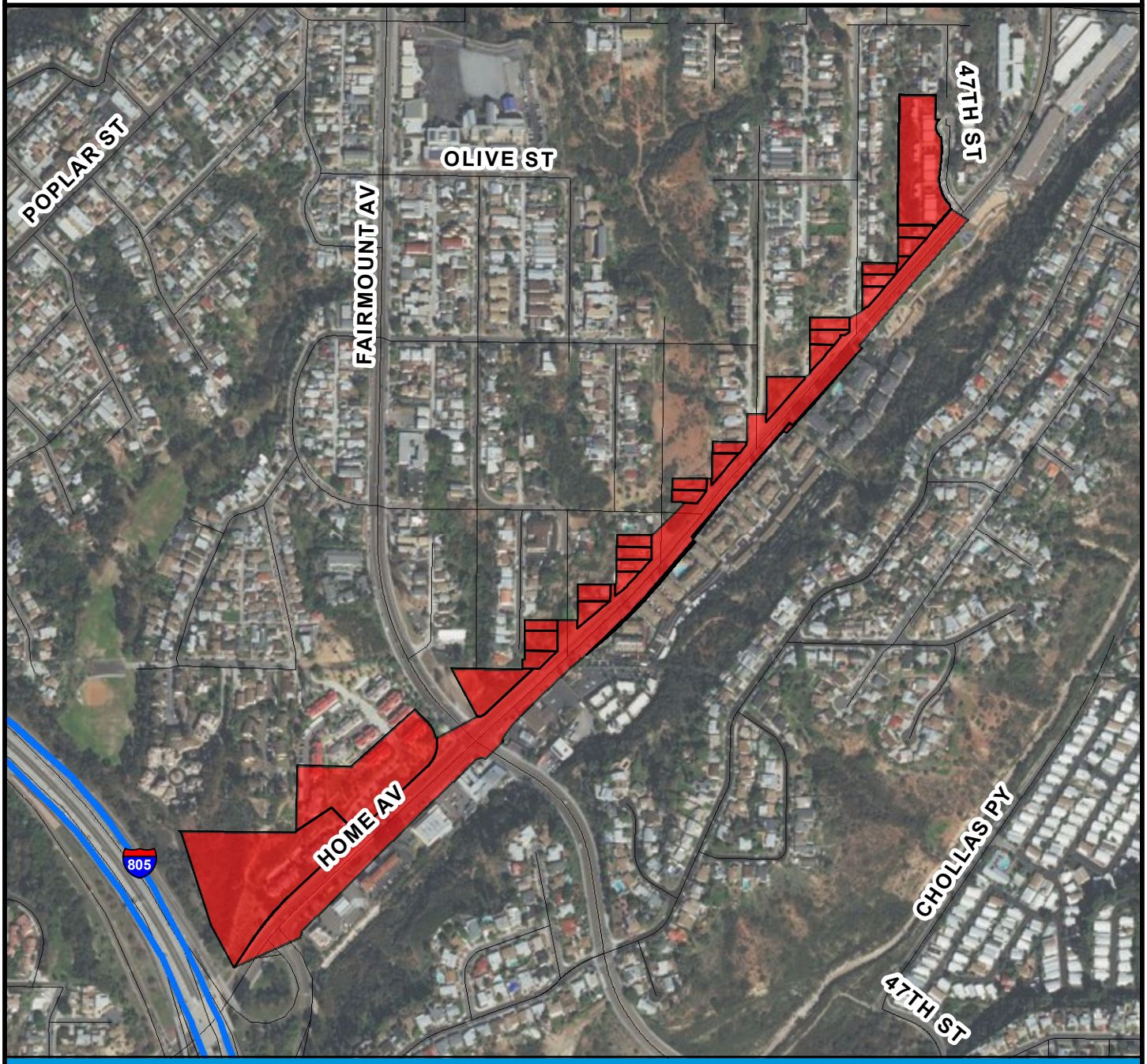

RULE20A PROJECT
UU36: Home Avenue

BOUNDARY LEGEND

- Project Boundary
- Parcel Boundaries

N

PROJECT DATA

TRENCH LENGTH:	5,109 FT
SERVICE DROPS:	26
POWER POLE REMOVAL:	23
TRANSFORMER COUNT:	5
ESTIMATED COST:	$ 2,976,402

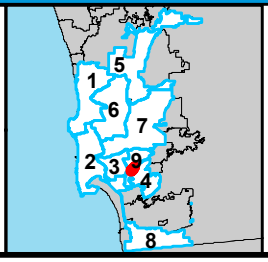

SanGIS
THIS MAP/DATA IS PROVIDED WITHOUT WARRANTY OF ANY KIND, EITHER EXPRESSED OR IMPLIED, INCLUDING BUT NOT LIMITED TO, THE IMPLIED WARRANTIES OF MERCHANTABILITY AND FITNESS FOR A PARTICULAR PURPOSE.

COUNCIL DISTRICT 9
NEIGHBORHOOD EXTENTS:
FAIRMONT PARK

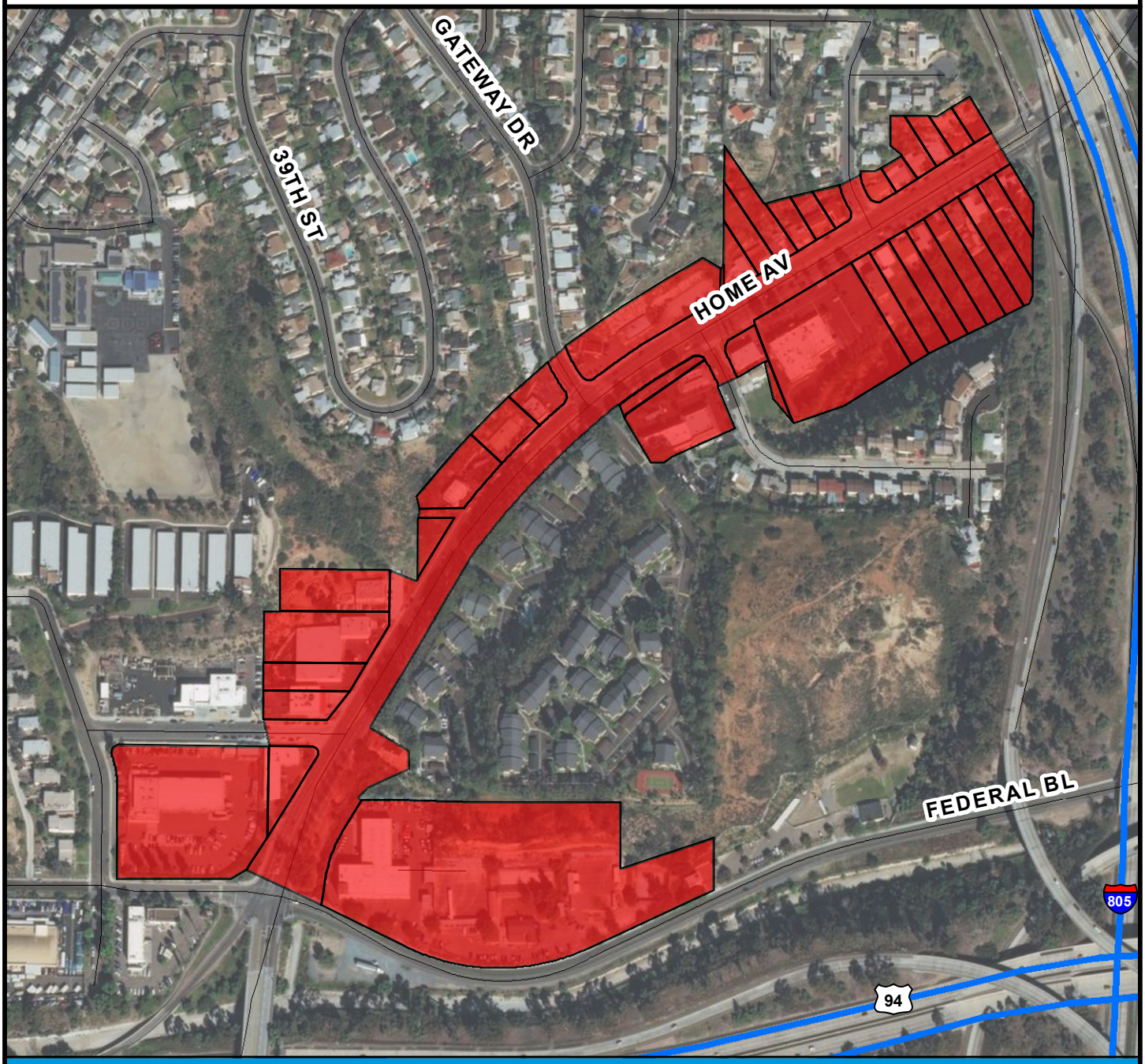

RULE20A PROJECT
UU613: Home Avenue

BOUNDARY LEGEND

Project Boundary

Parcel Boundaries

N

PROJECT DATA

TRENCH LENGTH:	3,656 FT
SERVICE DROPS:	36
POWER POLE REMOVAL:	28
TRANSFORMER COUNT:	5
ESTIMATED COST:	$ 2,484,570

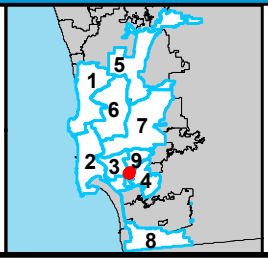

SanGIS

THIS MAP/DATA IS PROVIDED WITHOUT WARRANTY OF ANY KIND, EITHER EXPRESSED OR IMPLIED, INCLUDING BUT NOT LIMITED TO, THE IMPLIED WARRANTIES OF MERCHANTABILITY AND FITNESS FOR A PARTICULAR PURPOSE.

COUNCIL DISTRICT 9
NEIGHBORHOOD EXTENTS:
MOUNTAIN VIEW



RULE20A PROJECT
UU98: Imperial Avenue

BOUNDARY LEGEND

Project Boundary

Parcel Boundaries

N

PROJECT DATA

TRENCH LENGTH:		818 FT
SERVICE DROPS:		5
POWER POLE REMOVAL:		7
TRANSFORMER COUNT:		2
ESTIMATED COST:	$	680,912

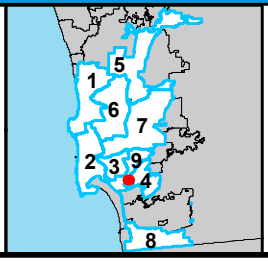

SanGIS
THIS MAP/DATA IS PROVIDED WITHOUT WARRANTY OF ANY KIND, EITHER EXPRESSED OR IMPLIED, INCLUDING BUT NOT LIMITED TO, THE IMPLIED WARRANTIES OF MERCHANTABILITY AND FITNESS FOR A PARTICULAR PURPOSE.

COUNCIL DISTRICT 9
NEIGHBORHOOD EXTENTS:
CASTLE

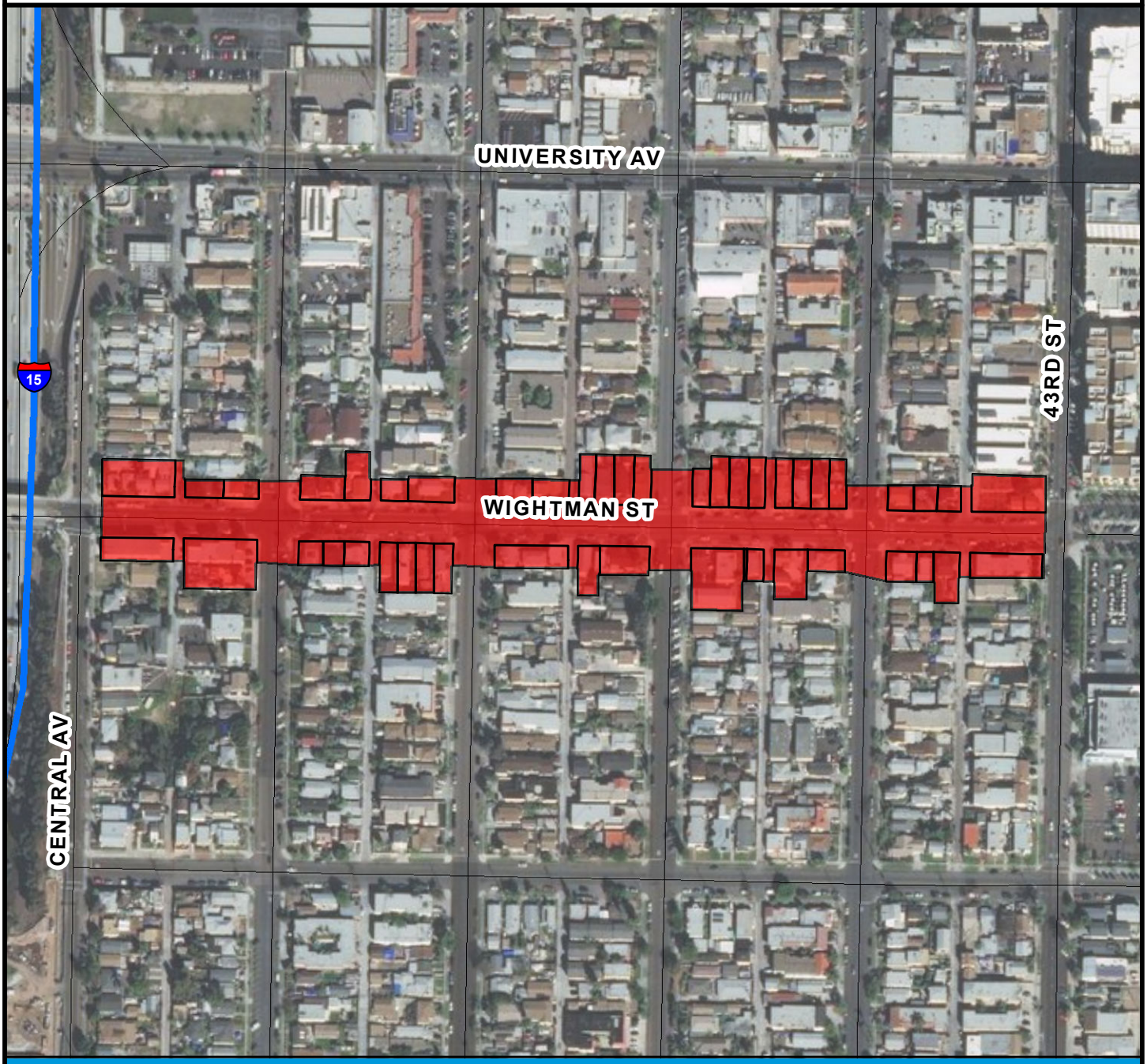

RULE20A PROJECT
UU471: Wightman Street

BOUNDARY LEGEND

- Project Boundary
- Parcel Boundaries

N

PROJECT DATA

TRENCH LENGTH:	2,928 FT
SERVICE DROPS:	45
POWER POLE REMOVAL:	20
TRANSFORMER COUNT:	2
ESTIMATED COST:	$ 2,114,554

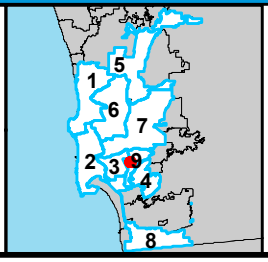

SanGIS
THIS MAP/DATA IS PROVIDED WITHOUT WARRANTY OF ANY KIND, EITHER EXPRESSED OR IMPLIED, INCLUDING BUT NOT LIMITED TO, THE IMPLIED WARRANTIES OF MERCHANTABILITY AND FITNESS FOR A PARTICULAR PURPOSE.

COUNCIL DISTRICT 9
NEIGHBORHOOD EXTENTS:
CHEROKEE POINT

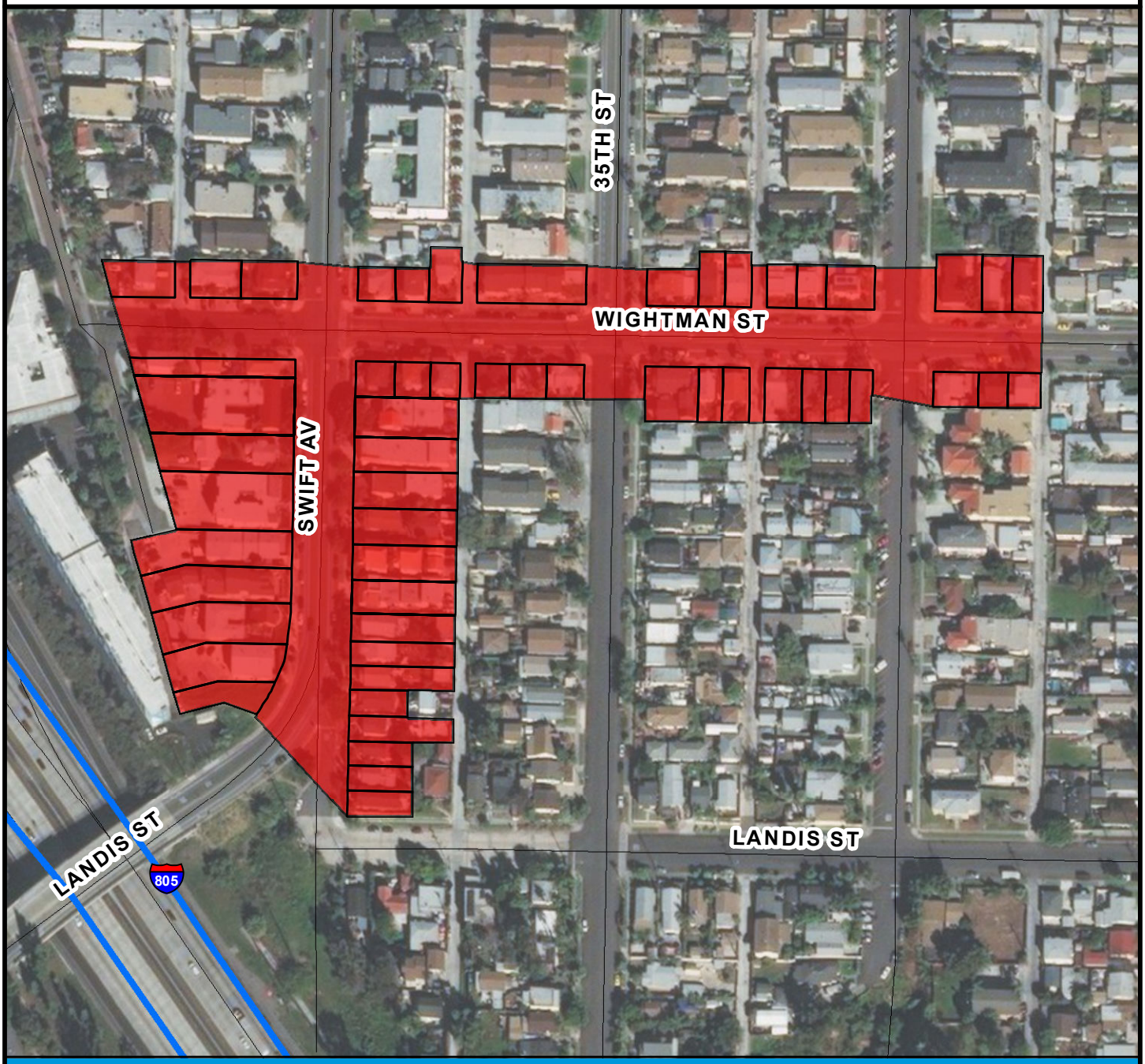

RULE20A PROJECT
UU307: Wightman Street

BOUNDARY LEGEND

- Project Boundary
- Parcel Boundaries

N

PROJECT DATA

TRENCH LENGTH:	2,870 FT
SERVICE DROPS:	55
POWER POLE REMOVAL:	17
TRANSFORMER COUNT:	2
ESTIMATED COST:	$ 2,170,633

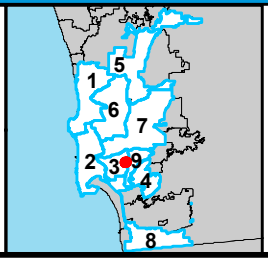

SanGIS
THIS MAP/DATA IS PROVIDED WITHOUT WARRANTY OF ANY KIND, EITHER EXPRESSED OR IMPLIED, INCLUDING BUT NOT LIMITED TO, THE IMPLIED WARRANTIES OF MERCHANTABILITY AND FITNESS FOR A PARTICULAR PURPOSE.

COUNCIL DISTRICT 9
NEIGHBORHOOD EXTENTS:
CHEROKEE POINT

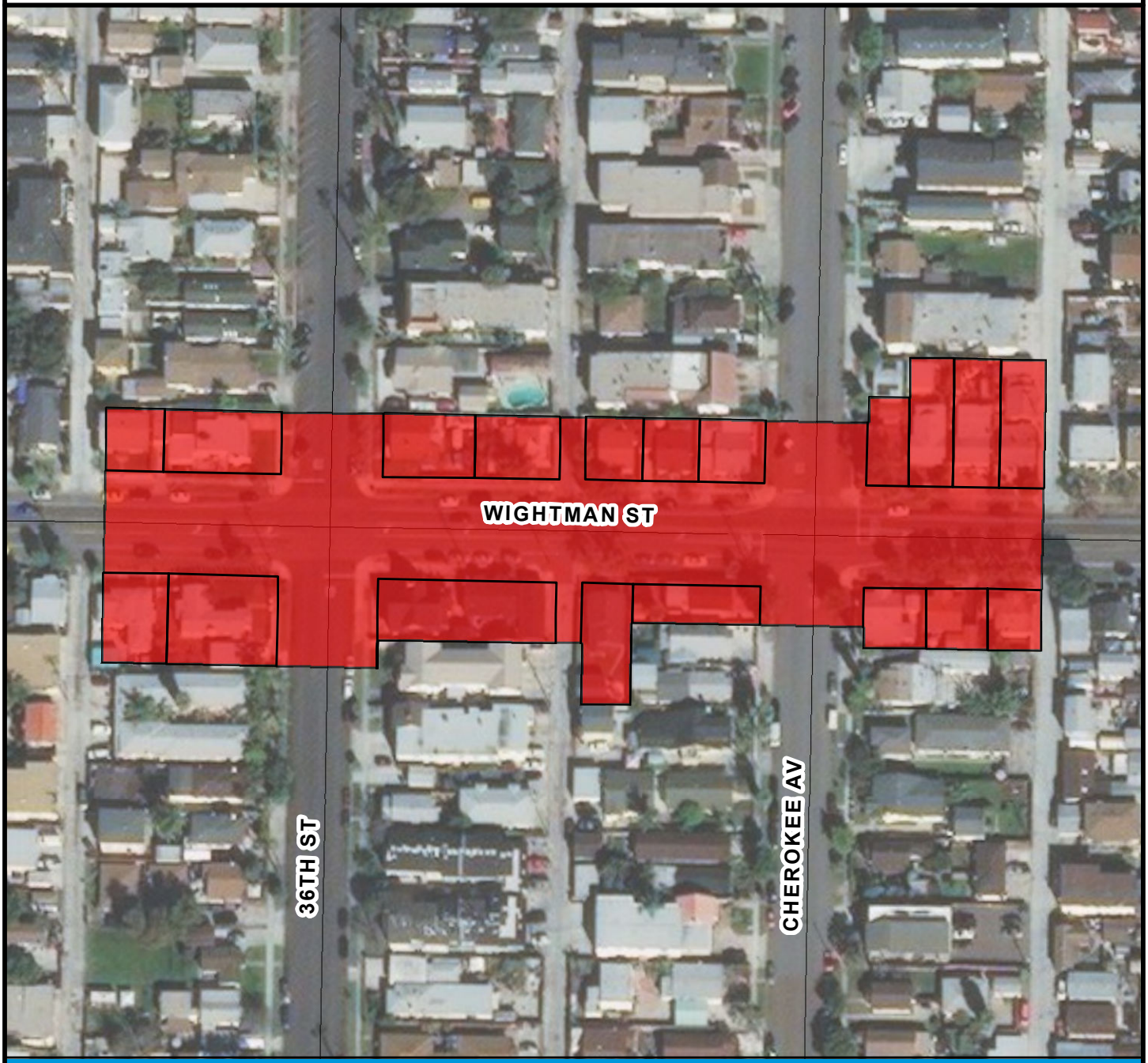

RULE20A PROJECT
UU309: Wightman Street

BOUNDARY LEGEND

- Project Boundary
- Parcel Boundaries

N

PROJECT DATA

TRENCH LENGTH:		1,221 FT
SERVICE DROPS:		19
POWER POLE REMOVAL:		9
TRANSFORMER COUNT:		0
ESTIMATED COST:	$	976,556

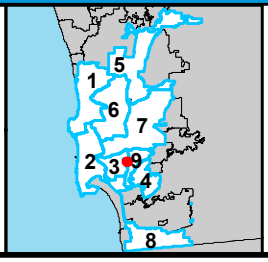

SanGIS
THIS MAP/DATA IS PROVIDED WITHOUT WARRANTY OF ANY KIND, EITHER EXPRESSED OR IMPLIED, INCLUDING BUT NOT LIMITED TO, THE IMPLIED WARRANTIES OF MERCHANTABILITY AND FITNESS FOR A PARTICULAR PURPOSE.

COUNCIL DISTRICT 9
NEIGHBORHOOD EXTENTS:
CHEROKEE POINT

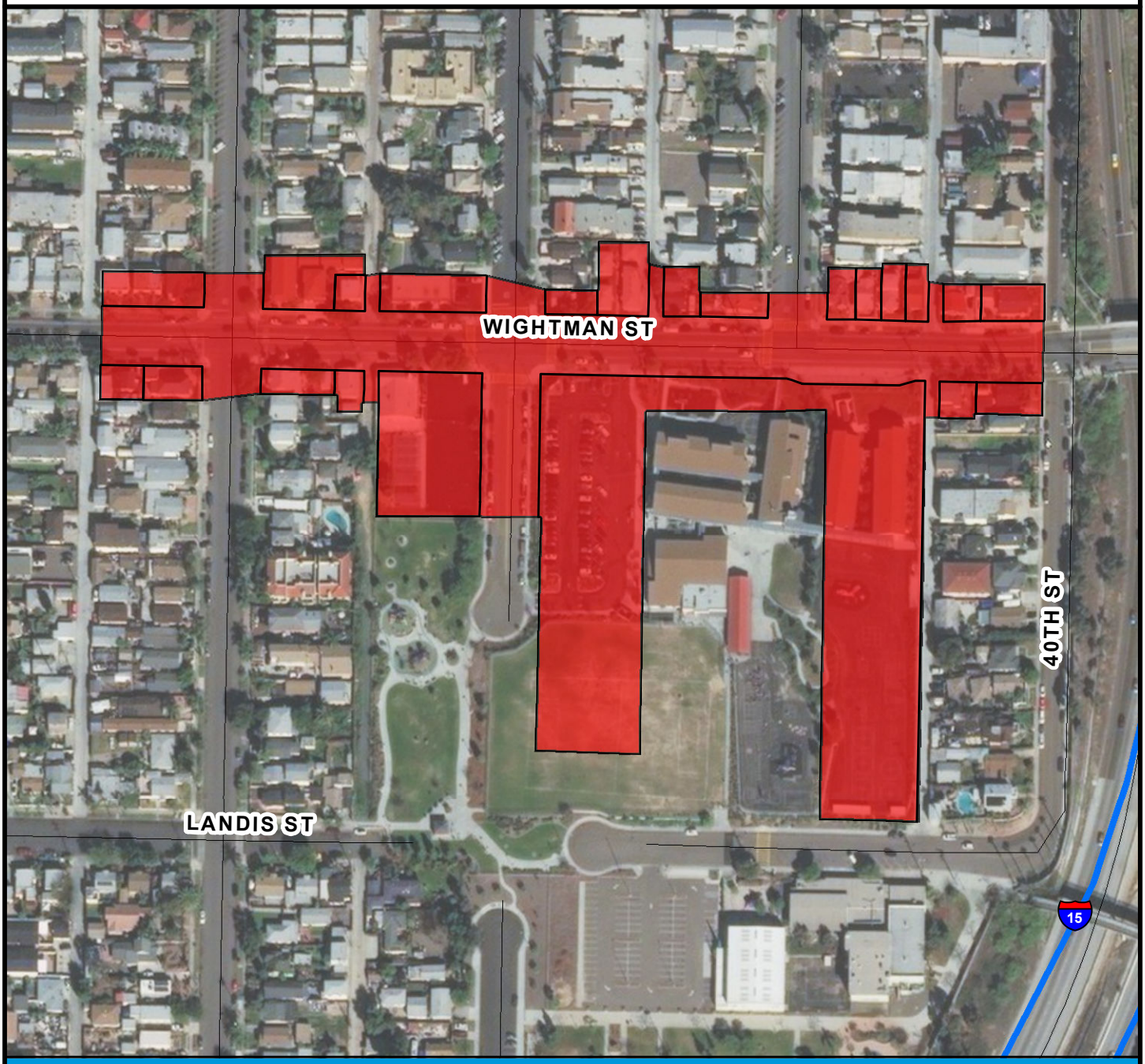

RULE20A PROJECT
UU308: Wightman Street

BOUNDARY LEGEND

- Project Boundary
- Parcel Boundaries

N

PROJECT DATA

TRENCH LENGTH:	2,674 FT
SERVICE DROPS:	21
POWER POLE REMOVAL:	24
TRANSFORMER COUNT:	0
ESTIMATED COST:	$ 1,674,674

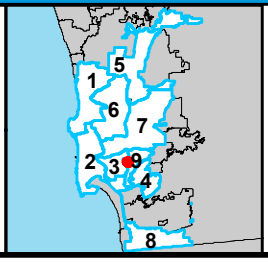

SanGIS
THIS MAP/DATA IS PROVIDED WITHOUT WARRANTY OF ANY KIND, EITHER EXPRESSED OR IMPLIED, INCLUDING BUT NOT LIMITED TO, THE IMPLIED WARRANTIES OF MERCHANTABILITY AND FITNESS FOR A PARTICULAR PURPOSE.